

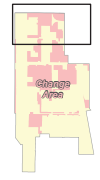
AMENDMENT TO: FLORENCE-FIRESTONE
COMMUNITY PLAN

Plan Amendment: RPPL202009556
Adopted On:

- | | |
|-------------------------|------------------------------|
| H9 - Residential 9 | MU - Mixed Use |
| H18 - Residential 18 | IL - Light Industrial |
| H30 - Residential 30 | IH - Heavy Industrial |
| H50 - Residential 50 | OS-PR - Parks and Recreation |
| H100 - Residential 100 | P - Public and Semi-Public |
| CG - General Commercial | Continuity Indicator |
| CM - Major Commercial | |

- Land Use Change Area*
- City / Unincorporated Community Boundary
- Parcels

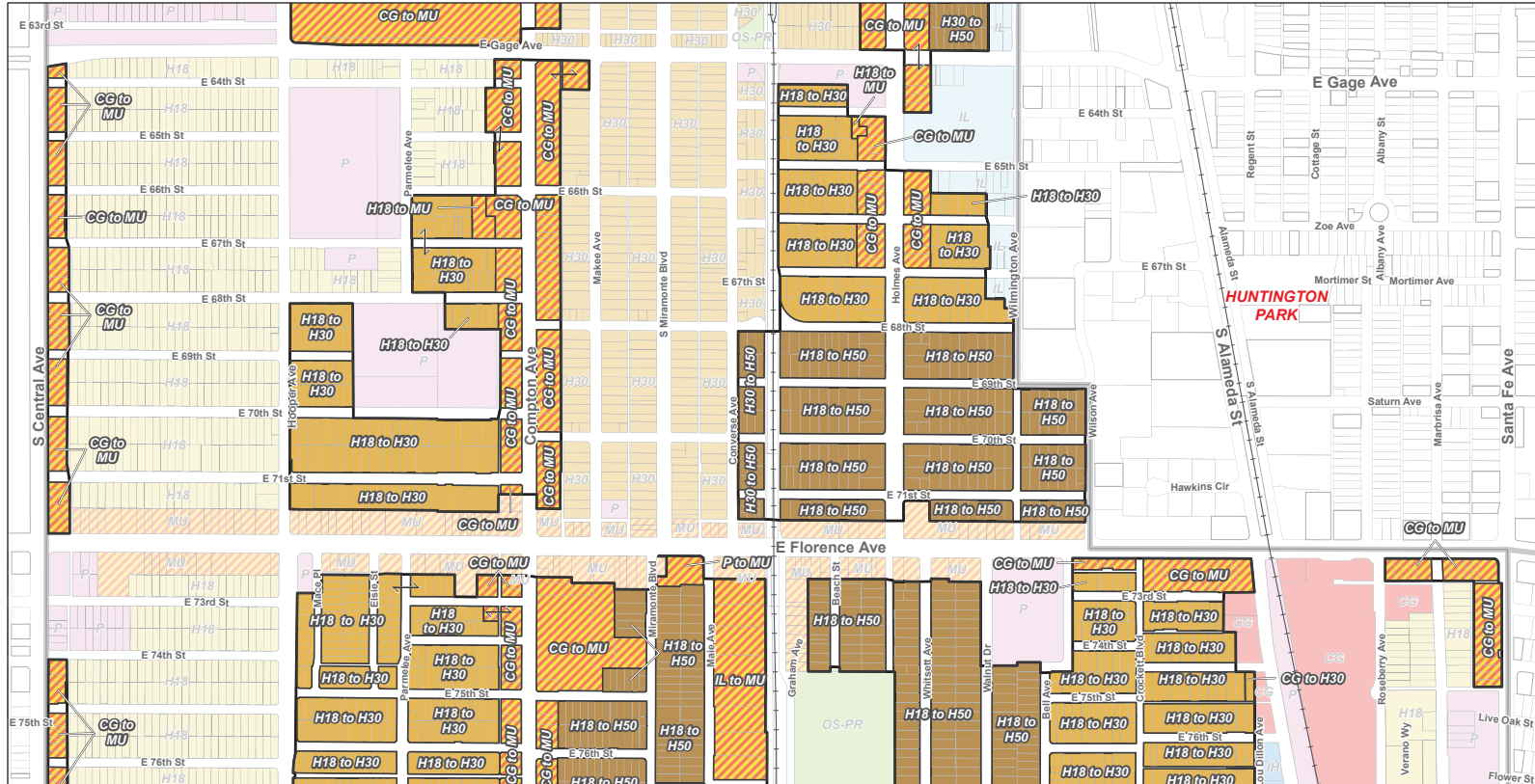
* Categories that are changing are shown in solid colors while categories that are unchanged have pastel colors (these are not shown in the legend)



LOS ANGELES COUNTY
Dept. of Regional Planning
320 W. Temple St., 13th Floor
Los Angeles, CA 90012



Prepared by DRP GIS Section / December 2021



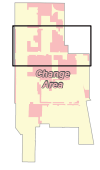
AMENDMENT TO: FLORENCE-FIRESTONE
COMMUNITY PLAN

Plan Amendment: RPPL2020009556
Adopted On:

- H9 - Residential 9
- H18 - Residential 18
- H30 - Residential 30
- H50 - Residential 50
- H100 - Residential 100
- CG - General Commercial
- CM - Major Commercial
- MU - Mixed Use
- IL - Light Industrial
- IH - Heavy Industrial
- OS-PR - Parks and Recreation
- P - Public and Semi-Public
- Continuity Indicator

- Land Use Change Area*
- City / Unincorporated Community Boundary
- Parcels

* Categories that are changing are shown in solid colors while categories that are unchanged have pastel colors (these are not shown in the legend)

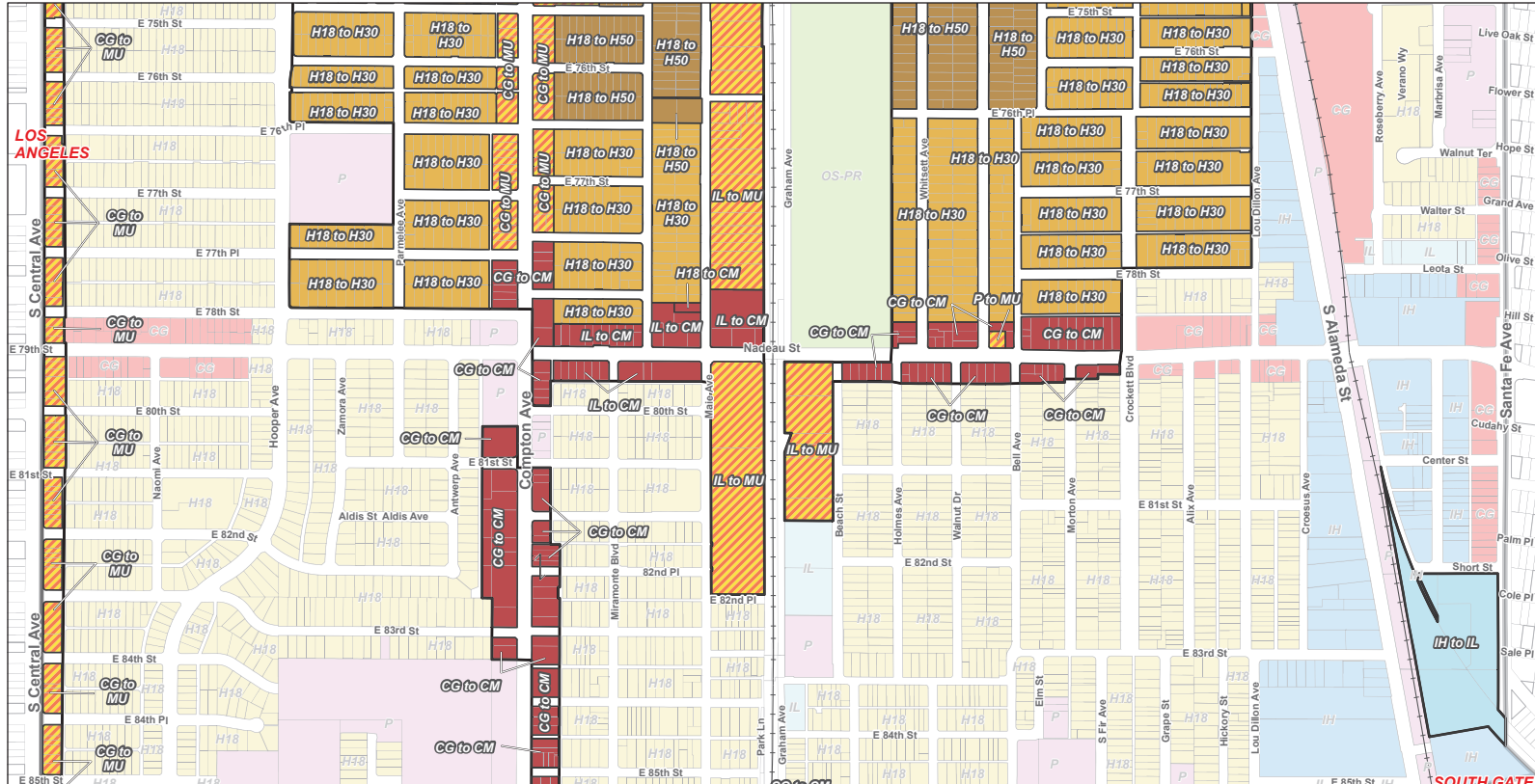


LOS ANGELES COUNTY
Dept. of Regional Planning
320 W. Temple St., 13th Floor
Los Angeles, CA 90012

FEET

0 200 400

Prepared by DRP GIS Section / December 2021



AMENDMENT TO: FLORENCE-FIRESTONE COMMUNITY PLAN

Plan Amendment: RPPL2020009556

Adopted On:

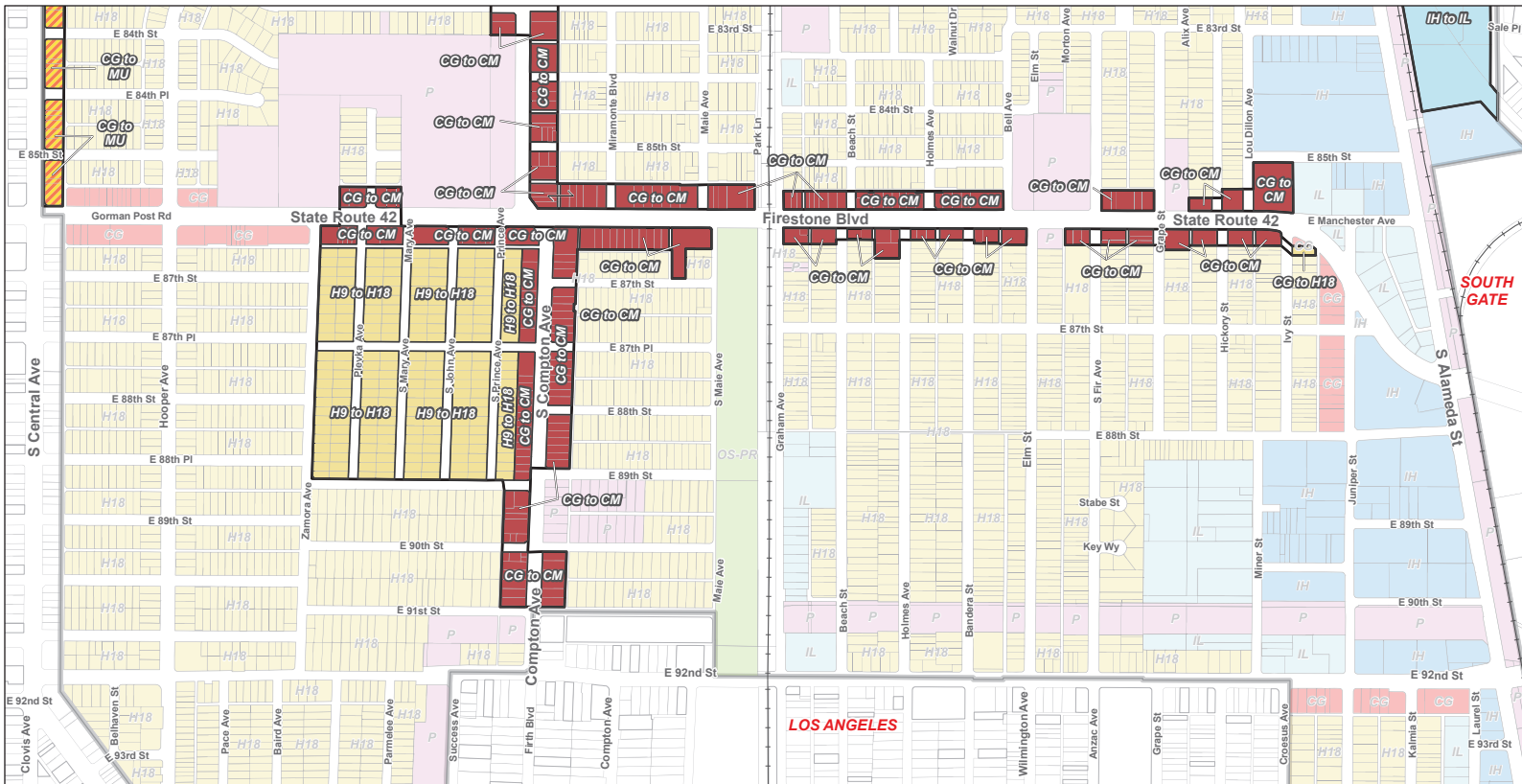
- | | |
|-------------------------|------------------------------|
| H9 - Residential 9 | MU - Mixed Use |
| H18 - Residential 18 | IL - Light Industrial |
| H30 - Residential 30 | IH - Heavy Industrial |
| H50 - Residential 50 | OS-PR - Parks and Recreation |
| H100 - Residential 100 | P - Public and Semi-Public |
| CG - General Commercial | Continuity Indicator |
| CM - Major Commercial | |

- Land Use Change Area*
 - City / Unincorporated Community Boundary
 - Parcels
- * Categories that are changing are shown in solid colors while categories that are unchanged have pastel colors (these are not shown in the legend)

LOS ANGELES COUNTY
Dept. of Regional Planning
320 W. Temple St., 13th Floor
Los Angeles, CA 90012

0 200 400

Prepared by DRP GIS Section / December 2021



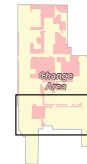
AMENDMENT TO: FLORENCE-FIRESTONE COMMUNITY PLAN

Plan Amendment: RPPL2020009556
Adopted On:

- | | |
|-------------------------|------------------------------|
| H9 - Residential 9 | MU - Mixed Use |
| H18 - Residential 18 | IL - Light Industrial |
| H30 - Residential 30 | IH - Heavy Industrial |
| H50 - Residential 50 | OS-PR - Parks and Recreation |
| H100 - Residential 100 | P - Public and Semi-Public |
| CG - General Commercial | Continuity Indicator |
| CM - Major Commercial | |

- | |
|--|
| Land Use Change Area* |
| City / Unincorporated Community Boundary |
| Parcels |

* Categories that are changing are shown in solid colors while categories that are unchanged have pastel colors (these are not shown in the legend)



LOS ANGELES COUNTY
 Dept. of Regional Planning
 320 W. Temple St., 13th Floor
 Los Angeles, CA 90012



Prepared by DRP GIS Section / December 2021