

Appendix F

Cultural Resources Data

NATIVE AMERICAN HERITAGE COMMISSION

January 16, 2024

Claudia Camacho-Trejo
ESA

Via Email to: ccamacho-trejo@esassoc.com

Re: West San Gabriel Valley Area Plan (WSGVAP) Project, Los Angeles County

Dear Ms. Camacho-Trejo:

A record search of the Native American Heritage Commission (NAHC) Sacred Lands File (SLF) was completed for the information submitted for the above referenced project. The results were positive. Please contact the Gabrieleno Band of Mission Indians – Kizh Nation on the attached list for information. Please note that tribes do not always record their sacred sites in the SLF, nor are they required to do so. A SLF search is not a substitute for consultation with tribes that are traditionally and culturally affiliated with a project's geographic area. Other sources of cultural resources should also be contacted for information regarding known and recorded sites, such as the appropriate regional California Historical Research Information System (CHRIS) archaeological Information Center for the presence of recorded archaeological sites.

Attached is a list of Native American tribes who may also have knowledge of cultural resources in the project area. This list should provide a starting place in locating areas of potential adverse impact within the proposed project area. Please contact all of those listed; if they cannot supply information, they may recommend others with specific knowledge. By contacting all those listed, your organization will be better able to respond to claims of failure to consult with the appropriate tribe. If a response has not been received within two weeks of notification, the Commission requests that you follow-up with a telephone call or email to ensure that the project information has been received.

If you receive notification of change of addresses and phone numbers from tribes, please notify the NAHC. With your assistance, we can assure that our lists contain current information.

If you have any questions or need additional information, please contact me at my email address: Andrew.Green@nahc.ca.gov.

Sincerely,



Andrew Green
Cultural Resources Analyst

Attachment



CHAIRPERSON
Reginald Pagaling
Chumash

VICE-CHAIRPERSON
Buffy McQuillen
Yokayo Pomo, Yuki,
Nomlaki

SECRETARY
Sara Dutschke
Miwok

PARLIAMENTARIAN
Wayne Nelson
Luiseño

COMMISSIONER
Isaac Bojorquez
Ohlone-Costanoan

COMMISSIONER
Stanley Rodriguez
Kumeyaay

COMMISSIONER
Laurena Bolden
Serrano

COMMISSIONER
Reid Milanovich
Cahuilla

COMMISSIONER
Vacant

EXECUTIVE SECRETARY
**Raymond C.
Hitchcock**
Miwok, Nisenan

NAHC HEADQUARTERS
1550 Harbor Boulevard
Suite 100
West Sacramento,
California 95691
(916) 373-3710
nahc@nahc.ca.gov
NAHC.ca.gov

**Native American Heritage Commission
Native American Contact List
Los Angeles County
1/16/2024**

Tribe Name	Fed (F) Non-Fed (N)	Contact Person	Contact Address	Phone #	Fax #	Email Address	Cultural Affiliation	Counties	Last Updated
Fernandeno Tataviam Band of Mission Indians	N	Sarah Brunzell, CRM Manager	1019 Second Street San Fernando, CA, 91340	(818) 837-0794		CRM@tataviam-nsn.us	Tataviam	Kern, Los Angeles, Ventura	5/25/2023
Gabrieleno Band of Mission Indians - Kizh Nation	N	Christina Swindall Martinez, Secretary	P.O. Box 393 Covina, CA, 91723	(844) 390-0787		admin@gabrielenoindians.org	Gabrieleno	Los Angeles, Orange, Riverside, San Bernardino, Santa Barbara, Ventura	8/18/2023
Gabrieleno Band of Mission Indians - Kizh Nation	N	Andrew Salas, Chairperson	P.O. Box 393 Covina, CA, 91723	(844) 390-0787		admin@gabrielenoindians.org	Gabrieleno	Los Angeles, Orange, Riverside, San Bernardino, Santa Barbara, Ventura	8/18/2023
Gabrieleno/Tongva San Gabriel Band of Mission Indians	N	Anthony Morales, Chairperson	P.O. Box 693 San Gabriel, CA, 91778	(626) 483-3564	(626) 286-1262	GTtribalcouncil@aol.com	Gabrieleno	Los Angeles, Orange, Riverside, San Bernardino, Ventura	12/4/2023
Gabrielino /Tongva Nation	N	Sandonne Goad, Chairperson	106 1/2 Judge John Aiso St., #231 Los Angeles, CA, 90012	(951) 807-0479		sgoad@gabrielino-tongva.com	Gabrielino	Los Angeles, Orange, Riverside, San Bernardino, Ventura	3/28/2023
Gabrielino Tongva Indians of California Tribal Council	N	Christina Conley, Cultural Resource Administrator	P.O. Box 941078 Simi Valley, CA, 93094	(626) 407-8761		christina.marsden@alumni.usc.edu	Gabrielino	Los Angeles, Orange, Riverside, San Bernardino, Santa Barbara, Ventura	3/16/2023
Gabrielino Tongva Indians of California Tribal Council	N	Robert Dorame, Chairperson	P.O. Box 490 Bellflower, CA, 90707	(562) 761-6417	(562) 761-6417	gtongva@gmail.com	Gabrielino	Los Angeles, Orange, Riverside, San Bernardino, Santa Barbara, Ventura	3/16/2023
Gabrielino-Tongva Tribe	N	Sam Dunlap, Cultural Resource Director	P.O. Box 3919 Seal Beach, CA, 90740	(909) 262-9351		tongvatcr@gmail.com	Gabrielino	Los Angeles, Orange, Riverside, San Bernardino, Ventura	5/30/2023

This list is current only as of the date of this document. Distribution of this list does not relieve any person of statutory responsibility as defined in Section 7050.5 of the Health and Safety Code, Section 5097.94 of the Public Resource Section 5097.98 of the Public Resources Code.

This list is only applicable for contacting local Native Americans with regard to cultural resources assessment for the proposed West San Gabriel Valley Area Plan (WSGVAP) Project, Los Angeles County.

Record: PROJ-
2024-000243
Report Type: List of
Tribes
Counties: Los
Angeles
NAHC Group: All

February 26, 2024

Gabrieleno Band of Mission
Indians-Kizh Nation
Andrew Salas, Chairperson
P.O. Box 393
Covina, CA 91723

SUBJECT: AB 52 Project Notification and Request to Consult Letter for the Proposed Project West San Gabriel Valley Area Plan (WSGVAP) in Los Angeles County, California

Dear Mr. Salas:

This letter is to provide written notification in compliance with Assembly Bill 52 (AB 52). As such and pursuant to Section 21080.3.1 (d) of the Public Resources Code, if you wish to initiate consultation, please submit your written request for consultation with Los Angeles County Planning (County Planning) regarding this project and its potential impacts to tribal cultural resources within 30 days from receipt of this letter.

County Planning is in the process of developing an Area Plan for the West San Gabriel Valley area, referred to as the West San Gabriel Valley Area Plan (WSGVAP). The WSGVAP is a new community-based plan that focuses on land use and policy issues that are specific to the unique characteristics and needs of the West San Gabriel Valley (WSGV) Planning Area and its communities. The WSGVAP is intended to guide long-term growth for the unincorporated areas within the WSGV Planning Area by encouraging development of housing options and affordability, preserving/sustaining open space, conserving natural resources, protecting community health, safety, and general welfare, increasing access to community amenities, and promoting areas suitable for growth away from hazards. Goals, policies, and implementation programs would be developed for the WSGVAP to support these objectives, especially to support smart growth and sustainable development throughout the WSGV Planning Area. The WSGVAP (Project No. PRJ2023-003982) would execute these goals primarily through, but not limited to, an Environmental Assessment (No. RPPL2023005884), General Plan Amendment (No. RPPL2023005882), a Zone Change (No. RPPL2023005883), and an Advance Planning Case (No. RPPL2023005880).

The WSGV Planning Area is one of the County's 11 Planning Areas identified in the County General Plan. The WSGV Planning Area encompasses 23.2 square miles within the southeast portion of Los Angeles County and is bound by the Antelope Valley Planning Area and the San Gabriel Mountains to the north, the East San Gabriel Valley Area Planning Area to the east, the Gateway Planning Area to the south, and the Metro and San Fernando Valley Planning Areas to the west. The WSGV Planning Area includes the following nine unincorporated communities of the County: Altadena, East Pasadena-East San Gabriel,

Kinneloa Mesa, La Crescenta-Montrose, San Pasqual, South Monrovia Islands, South San Gabriel, Whittier Narrows, and South El Monte Island. Collectively, these communities are referred to as the “WSGVAP Communities.” The WSGV Planning Area and its associated communities are identified on Figure 1, Regional Location with WSGVAP Communities.

The WSGV Planning Area includes the foothills of the San Gabriel Mountains and Angeles National Forest and provides a large range of open space and recreational opportunities for area residents. The San Gabriel River flows north-south along the Planning Area’s eastern border and Interstate 605. Two major east-west freeways, Interstate 10 and Interstate/State Route-210, run through the WSGV Planning Area. In addition, the Metro A Line runs through unincorporated East Pasadena-East San Gabriel. Other available transit options include Foothill Transit, which operates multiple bus lines throughout the WSGV Planning Area.

The WSGV Planning Area is comprised of mature, suburban communities, including some in the foothills of the San Gabriel Mountains. Some of these communities contain environmental resources and others face hazardous constraints. Portions of the Altadena Foothills and Arroyos Significant Ecological Area (SEA) and Puente Hills SEA are included in the WSGV Planning Area. In addition, many of the foothill communities are designated Very High Fire Hazard Severity Zones, which reflects the increased threat of wildfires and subsequent mudslides within those areas. Many of the unincorporated areas are isolated islands of almost entirely residential development. It is important to coordinate land use in unincorporated areas with their surrounding communities, where many of the services and daily needs of the unincorporated residents are found.

Per AB 52, you have the right to consult on a proposed public or private project prior to the release of a negative declaration, mitigated negative declaration or environmental impact report. As identified above, you have 30 calendar days from receipt of this letter to notify us in writing that you wish to consult on this Project. Los Angeles County Planning understands that information you provide may be sensitive, protected, or confidential. Any information provided, or any exchange of information regarding tribal cultural resources as a result of consultation with County Planning will be recorded and managed in accordance with State law (California Code of Regulations Section 15120(d), Public Resources Code Sections 5097.9, 5097.993, 21082.3). Please provide your contact information, and mail or email your request to me at the address below.

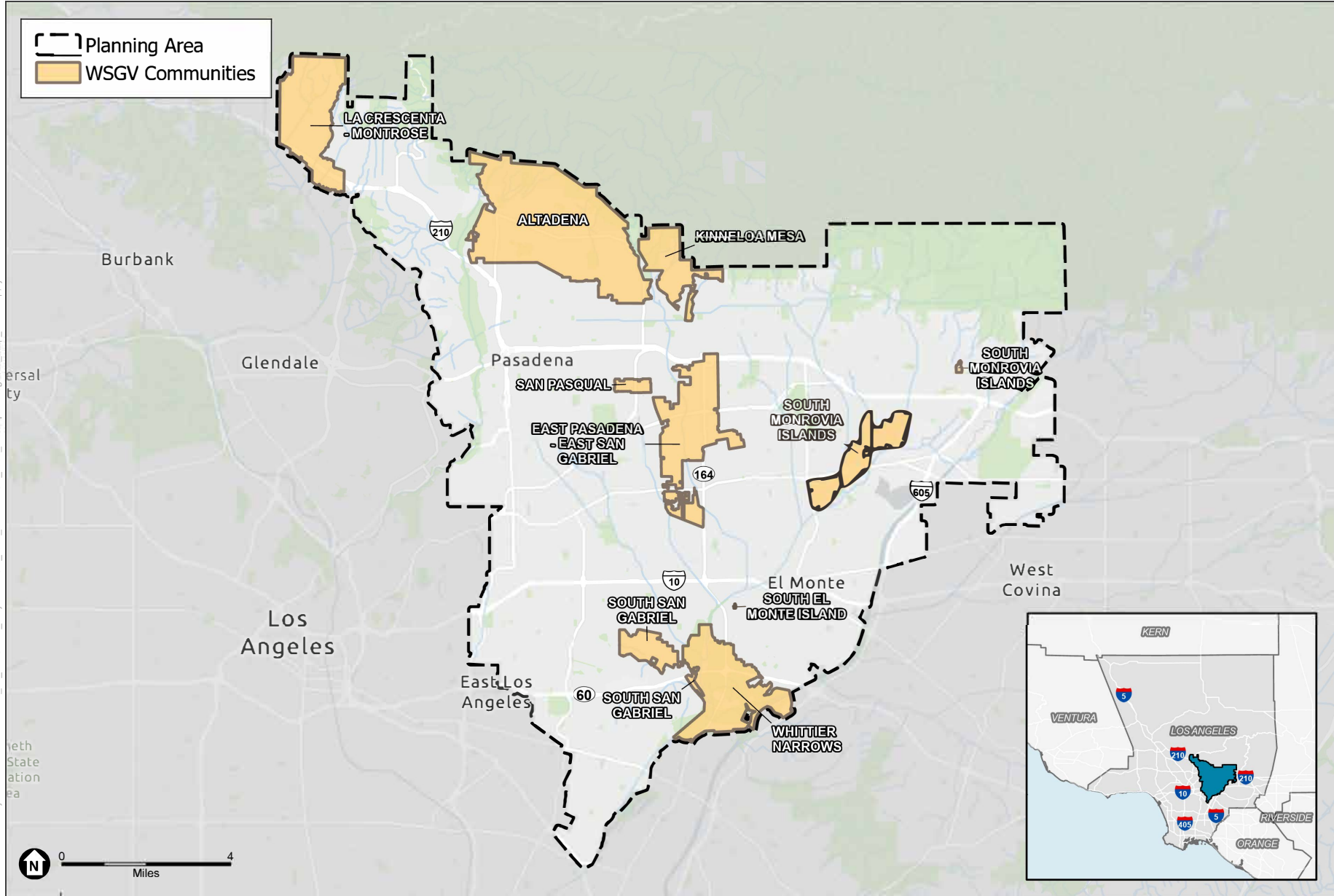
Sincerely,

Evan Sensibile

Evan Sensibile, Regional Planner
County of Los Angeles
Department of Regional Planning
320 West Temple Street, Room 1362
Los Angeles, California 90012
Email: ESensibile@planning.lacounty.gov

Tel: (213) 974-6425
Fax: (213) 626-0434

Figure 1: Regional Location with WSGVAP Communities



SOURCE: Los Angeles DPR, 2023; ESA, 2023.

West San Gabriel Valley Area Plan

Regional Location with WSGVAP Communities



February 26, 2024

Gabrieleno Band of Mission Indians-Kizh Nation
Christina Swindall Martinez, Secretary
P.O. Box 393
Covina, CA 91723

SUBJECT: AB 52 Project Notification and Request to Consult Letter for the Proposed Project West San Gabriel Valley Area Plan (WSGVAP) in Los Angeles County, California

Dear Mrs. Swindall Martinez:

This letter is to provide written notification in compliance with Assembly Bill 52 (AB 52). As such and pursuant to Section 21080.3.1 (d) of the Public Resources Code, if you wish to initiate consultation, please submit your written request for consultation with Los Angeles County Planning (County Planning) regarding this project and its potential impacts to tribal cultural resources within 30 days from receipt of this letter.

County Planning is in the process of developing an Area Plan for the West San Gabriel Valley area, referred to as the West San Gabriel Valley Area Plan (WSGVAP). The WSGVAP is a new community-based plan that focuses on land use and policy issues that are specific to the unique characteristics and needs of the West San Gabriel Valley (WSGV) Planning Area and its communities. The WSGVAP is intended to guide long-term growth for the unincorporated areas within the WSGV Planning Area by encouraging development of housing options and affordability, preserving/sustaining open space, conserving natural resources, protecting community health, safety, and general welfare, increasing access to community amenities, and promoting areas suitable for growth away from hazards. Goals, policies, and implementation programs would be developed for the WSGVAP to support these objectives, especially to support smart growth and sustainable development throughout the WSGV Planning Area. The WSGVAP (Project No. PRJ2023-003982) would execute these goals primarily through, but not limited to, an Environmental Assessment (No. RPPL2023005884), General Plan Amendment (No. RPPL2023005882), a Zone Change (No. RPPL2023005883), and an Advance Planning Case (No. RPPL2023005880).

The WSGV Planning Area is one of the County's 11 Planning Areas identified in the County General Plan. The WSGV Planning Area encompasses 23.2 square miles within the southeast portion of Los Angeles County and is bound by the Antelope Valley Planning Area and the San Gabriel Mountains to the north, the East San Gabriel Valley Area Planning Area to the east, the Gateway Planning Area to the south, and the Metro and San Fernando Valley Planning Areas to the west. The WSGV Planning Area includes the following nine unincorporated communities of the County: Altadena, East Pasadena-East San Gabriel,

Kinneloa Mesa, La Crescenta-Montrose, San Pasqual, South Monrovia Islands, South San Gabriel, Whittier Narrows, and South El Monte Island. Collectively, these communities are referred to as the “WSGVAP Communities.” The WSGV Planning Area and its associated communities are identified on Figure 1, Regional Location with WSGVAP Communities.

The WSGV Planning Area includes the foothills of the San Gabriel Mountains and Angeles National Forest and provides a large range of open space and recreational opportunities for area residents. The San Gabriel River flows north-south along the Planning Area’s eastern border and Interstate 605. Two major east-west freeways, Interstate 10 and Interstate/State Route-210, run through the WSGV Planning Area. In addition, the Metro A Line runs through unincorporated East Pasadena-East San Gabriel. Other available transit options include Foothill Transit, which operates multiple bus lines throughout the WSGV Planning Area.

The WSGV Planning Area is comprised of mature, suburban communities, including some in the foothills of the San Gabriel Mountains. Some of these communities contain environmental resources and others face hazardous constraints. Portions of the Altadena Foothills and Arroyos Significant Ecological Area (SEA) and Puente Hills SEA are included in the WSGV Planning Area. In addition, many of the foothill communities are designated Very High Fire Hazard Severity Zones, which reflects the increased threat of wildfires and subsequent mudslides within those areas. Many of the unincorporated areas are isolated islands of almost entirely residential development. It is important to coordinate land use in unincorporated areas with their surrounding communities, where many of the services and daily needs of the unincorporated residents are found.

Per AB 52, you have the right to consult on a proposed public or private project prior to the release of a negative declaration, mitigated negative declaration or environmental impact report. As identified above, you have 30 calendar days from receipt of this letter to notify us in writing that you wish to consult on this Project. Los Angeles County Planning understands that information you provide may be sensitive, protected, or confidential. Any information provided, or any exchange of information regarding tribal cultural resources as a result of consultation with County Planning will be recorded and managed in accordance with State law (California Code of Regulations Section 15120(d), Public Resources Code Sections 5097.9, 5097.993, 21082.3). Please provide your contact information, and mail or email your request to me at the address below.

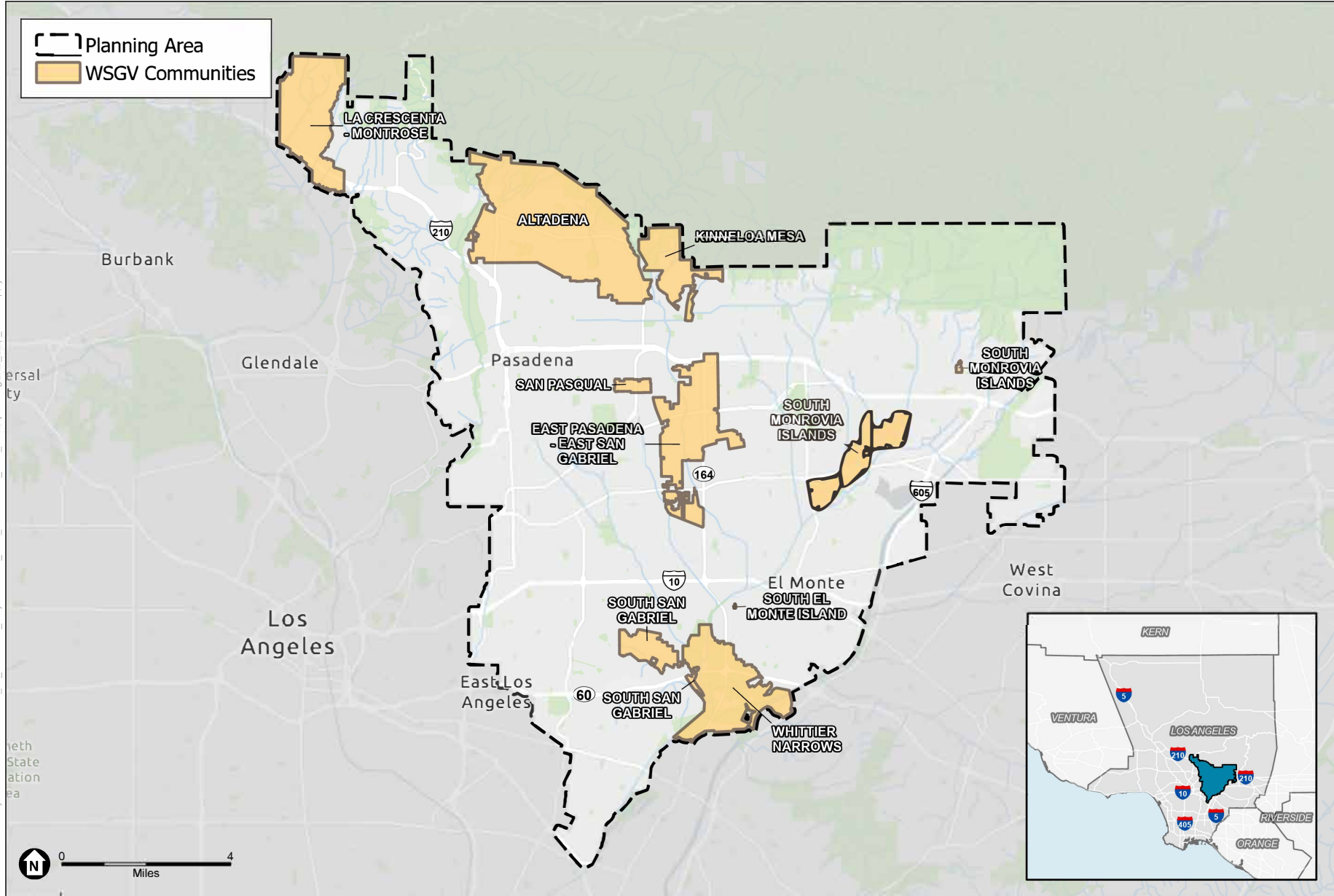
Sincerely,

Evan Sensibile

Evan Sensibile, Regional Planner
County of Los Angeles
Department of Regional Planning
320 West Temple Street, Room 1362
Los Angeles, California 90012
Email: ESensibile@planning.lacounty.gov

Tel: (213) 974-6425
Fax: (213) 626-0434

Figure 1: Regional Location with WSGVAP Communities



SOURCE: Los Angeles DPR, 2023; ESA, 2023.

West San Gabriel Valley Area Plan

Regional Location with WSGVAP Communities



February 26, 2024

Gabrieleno/Tongva
San Gabriel Band of Mission Indians
Anthony Morales, Chairperson
P.O. Box 693
San Gabriel, CA 91778

SUBJECT: AB 52 Project Notification and Request to Consult Letter for the Proposed Project West San Gabriel Valley Area Plan (WSGVAP) in Los Angeles County, California

Dear Mr. Morales:

This letter is to provide written notification in compliance with Assembly Bill 52 (AB 52). As such and pursuant to Section 21080.3.1 (d) of the Public Resources Code, if you wish to initiate consultation, please submit your written request for consultation with Los Angeles County Planning (County Planning) regarding this project and its potential impacts to tribal cultural resources within 30 days from receipt of this letter.

County Planning is in the process of developing an Area Plan for the West San Gabriel Valley area, referred to as the West San Gabriel Valley Area Plan (WSGVAP). The WSGVAP is a new community-based plan that focuses on land use and policy issues that are specific to the unique characteristics and needs of the West San Gabriel Valley (WSGV) Planning Area and its communities. The WSGVAP is intended to guide long-term growth for the unincorporated areas within the WSGV Planning Area by encouraging development of housing options and affordability, preserving/sustaining open space, conserving natural resources, protecting community health, safety, and general welfare, increasing access to community amenities, and promoting areas suitable for growth away from hazards. Goals, policies, and implementation programs would be developed for the WSGVAP to support these objectives, especially to support smart growth and sustainable development throughout the WSGV Planning Area. The WSGVAP (Project No. PRJ2023-003982) would execute these goals primarily through, but not limited to, an Environmental Assessment (No. RPPL2023005884), General Plan Amendment (No. RPPL2023005882), a Zone Change (No. RPPL2023005883), and an Advance Planning Case (No. RPPL2023005880).

The WSGV Planning Area is one of the County's 11 Planning Areas identified in the County General Plan. The WSGV Planning Area encompasses 23.2 square miles within the southeast portion of Los Angeles County and is bound by the Antelope Valley Planning Area and the San Gabriel Mountains to the north, the East San Gabriel Valley Area Planning Area to the east, the Gateway Planning Area to the south, and the Metro and San Fernando Valley Planning Areas to the west. The WSGV Planning Area includes the following nine

unincorporated communities of the County: Altadena, East Pasadena-East San Gabriel, Kinneloa Mesa, La Crescenta-Montrose, San Pasqual, South Monrovia Islands, South San Gabriel, Whittier Narrows, and South El Monte Island. Collectively, these communities are referred to as the “WSGVAP Communities.” The WSGV Planning Area and its associated communities are identified on Figure 1, Regional Location with WSGVAP Communities.

The WSGV Planning Area includes the foothills of the San Gabriel Mountains and Angeles National Forest and provides a large range of open space and recreational opportunities for area residents. The San Gabriel River flows north-south along the Planning Area’s eastern border and Interstate 605. Two major east-west freeways, Interstate 10 and Interstate/State Route-210, run through the WSGV Planning Area. In addition, the Metro A Line runs through unincorporated East Pasadena-East San Gabriel. Other available transit options include Foothill Transit, which operates multiple bus lines throughout the WSGV Planning Area.

The WSGV Planning Area is comprised of mature, suburban communities, including some in the foothills of the San Gabriel Mountains. Some of these communities contain environmental resources and others face hazardous constraints. Portions of the Altadena Foothills and Arroyos Significant Ecological Area (SEA) and Puente Hills SEA are included in the WSGV Planning Area. In addition, many of the foothill communities are designated Very High Fire Hazard Severity Zones, which reflects the increased threat of wildfires and subsequent mudslides within those areas. Many of the unincorporated areas are isolated islands of almost entirely residential development. It is important to coordinate land use in unincorporated areas with their surrounding communities, where many of the services and daily needs of the unincorporated residents are found.

Per AB 52, you have the right to consult on a proposed public or private project prior to the release of a negative declaration, mitigated negative declaration or environmental impact report. As identified above, you have 30 calendar days from receipt of this letter to notify us in writing that you wish to consult on this Project. Los Angeles County Planning understands that information you provide may be sensitive, protected, or confidential. Any information provided, or any exchange of information regarding tribal cultural resources as a result of consultation with County Planning will be recorded and managed in accordance with State law (California Code of Regulations Section 15120(d), Public Resources Code Sections 5097.9, 5097.993, 21082.3). Please provide your contact information, and mail or email your request to me at the address below.

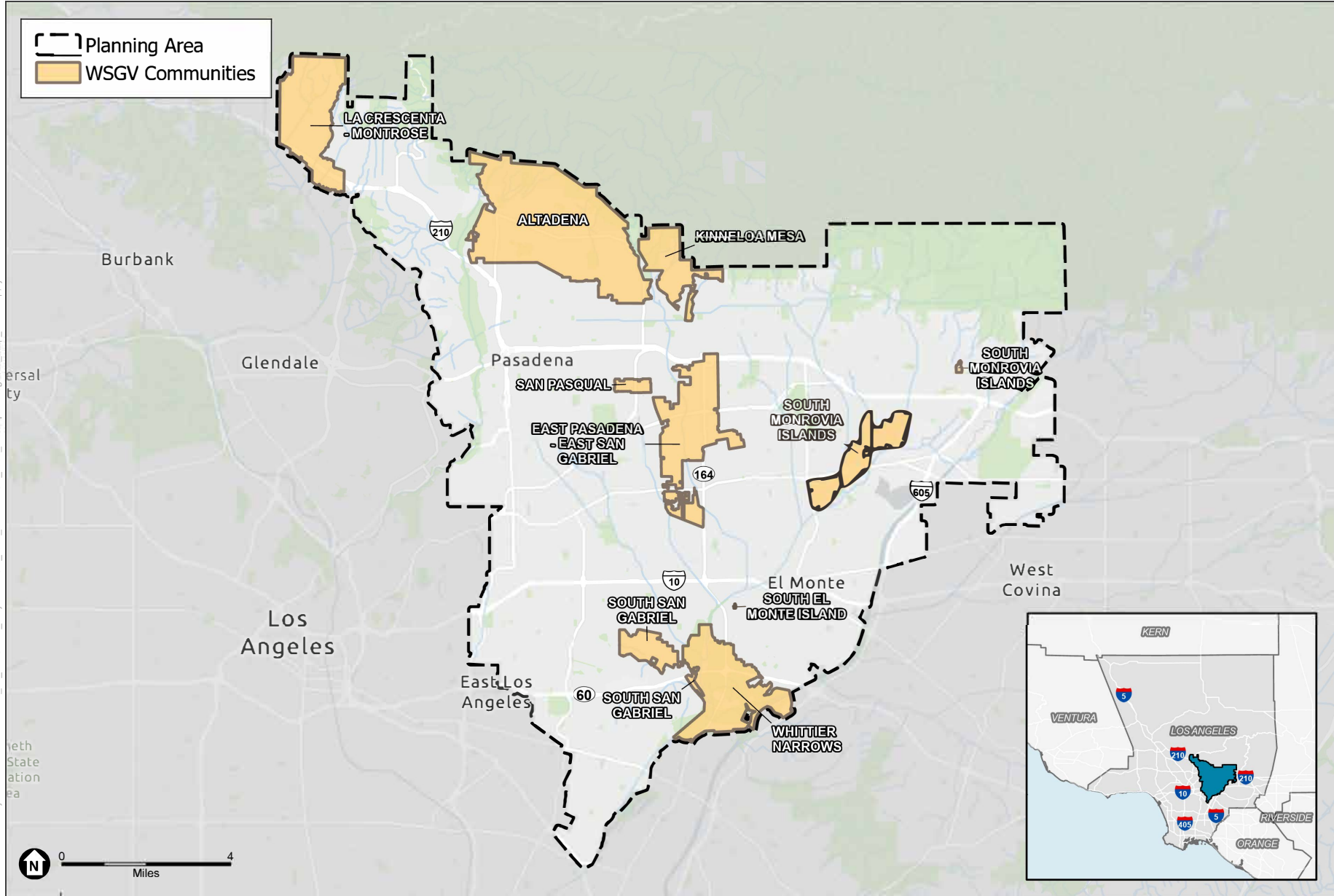
Sincerely,

Evan Sensibile

Evan Sensibile, Regional Planner
County of Los Angeles
Department of Regional Planning
320 West Temple Street, Room 1362
Los Angeles, California 90012
Email: ESensibile@planning.lacounty.gov

Tel: (213) 974-6425
Fax: (213) 626-0434

Figure 1: Regional Location with WSGVAP Communities



SOURCE: Los Angeles DPR, 2023; ESA, 2023.

West San Gabriel Valley Area Plan

Regional Location with WSGVAP Communities



February 26, 2024

Gabrielino/Tongva Nation
Sandonne Goad, Chairperson
106 1/2 Judge John Aiso St., #231
Los Angeles, CA 90012

SUBJECT: AB 52 Project Notification and Request to Consult Letter for the Proposed Project West San Gabriel Valley Area Plan (WSGVAP) in Los Angeles County, California

Dear Mrs. Goad:

This letter is to provide written notification in compliance with Assembly Bill 52 (AB 52). As such and pursuant to Section 21080.3.1 (d) of the Public Resources Code, if you wish to initiate consultation, please submit your written request for consultation with Los Angeles County Planning (County Planning) regarding this project and its potential impacts to tribal cultural resources within 30 days from receipt of this letter.

County Planning is in the process of developing an Area Plan for the West San Gabriel Valley area, referred to as the West San Gabriel Valley Area Plan (WSGVAP). The WSGVAP is a new community-based plan that focuses on land use and policy issues that are specific to the unique characteristics and needs of the West San Gabriel Valley (WSGV) Planning Area and its communities. The WSGVAP is intended to guide long-term growth for the unincorporated areas within the WSGV Planning Area by encouraging development of housing options and affordability, preserving/sustaining open space, conserving natural resources, protecting community health, safety, and general welfare, increasing access to community amenities, and promoting areas suitable for growth away from hazards. Goals, policies, and implementation programs would be developed for the WSGVAP to support these objectives, especially to support smart growth and sustainable development throughout the WSGV Planning Area. The WSGVAP (Project No. PRJ2023-003982) would execute these goals primarily through, but not limited to, an Environmental Assessment (No. RPPL2023005884), General Plan Amendment (No. RPPL2023005882), a Zone Change (No. RPPL2023005883), and an Advance Planning Case (No. RPPL2023005880).

The WSGV Planning Area is one of the County's 11 Planning Areas identified in the County General Plan. The WSGV Planning Area encompasses 23.2 square miles within the southeast portion of Los Angeles County and is bound by the Antelope Valley Planning Area and the San Gabriel Mountains to the north, the East San Gabriel Valley Area Planning Area to the east, the Gateway Planning Area to the south, and the Metro and San Fernando Valley Planning Areas to the west. The WSGV Planning Area includes the following nine unincorporated communities of the County: Altadena, East Pasadena-East San Gabriel,

Kinneloa Mesa, La Crescenta-Montrose, San Pasqual, South Monrovia Islands, South San Gabriel, Whittier Narrows, and South El Monte Island. Collectively, these communities are referred to as the “WSGVAP Communities.” The WSGV Planning Area and its associated communities are identified on Figure 1, Regional Location with WSGVAP Communities.

The WSGV Planning Area includes the foothills of the San Gabriel Mountains and Angeles National Forest and provides a large range of open space and recreational opportunities for area residents. The San Gabriel River flows north-south along the Planning Area’s eastern border and Interstate 605. Two major east-west freeways, Interstate 10 and Interstate/State Route-210, run through the WSGV Planning Area. In addition, the Metro A Line runs through unincorporated East Pasadena-East San Gabriel. Other available transit options include Foothill Transit, which operates multiple bus lines throughout the WSGV Planning Area.

The WSGV Planning Area is comprised of mature, suburban communities, including some in the foothills of the San Gabriel Mountains. Some of these communities contain environmental resources and others face hazardous constraints. Portions of the Altadena Foothills and Arroyos Significant Ecological Area (SEA) and Puente Hills SEA are included in the WSGV Planning Area. In addition, many of the foothill communities are designated Very High Fire Hazard Severity Zones, which reflects the increased threat of wildfires and subsequent mudslides within those areas. Many of the unincorporated areas are isolated islands of almost entirely residential development. It is important to coordinate land use in unincorporated areas with their surrounding communities, where many of the services and daily needs of the unincorporated residents are found.

Per AB 52, you have the right to consult on a proposed public or private project prior to the release of a negative declaration, mitigated negative declaration or environmental impact report. As identified above, you have 30 calendar days from receipt of this letter to notify us in writing that you wish to consult on this Project. Los Angeles County Planning understands that information you provide may be sensitive, protected, or confidential. Any information provided, or any exchange of information regarding tribal cultural resources as a result of consultation with County Planning will be recorded and managed in accordance with State law (California Code of Regulations Section 15120(d), Public Resources Code Sections 5097.9, 5097.993, 21082.3). Please provide your contact information, and mail or email your request to me at the address below.

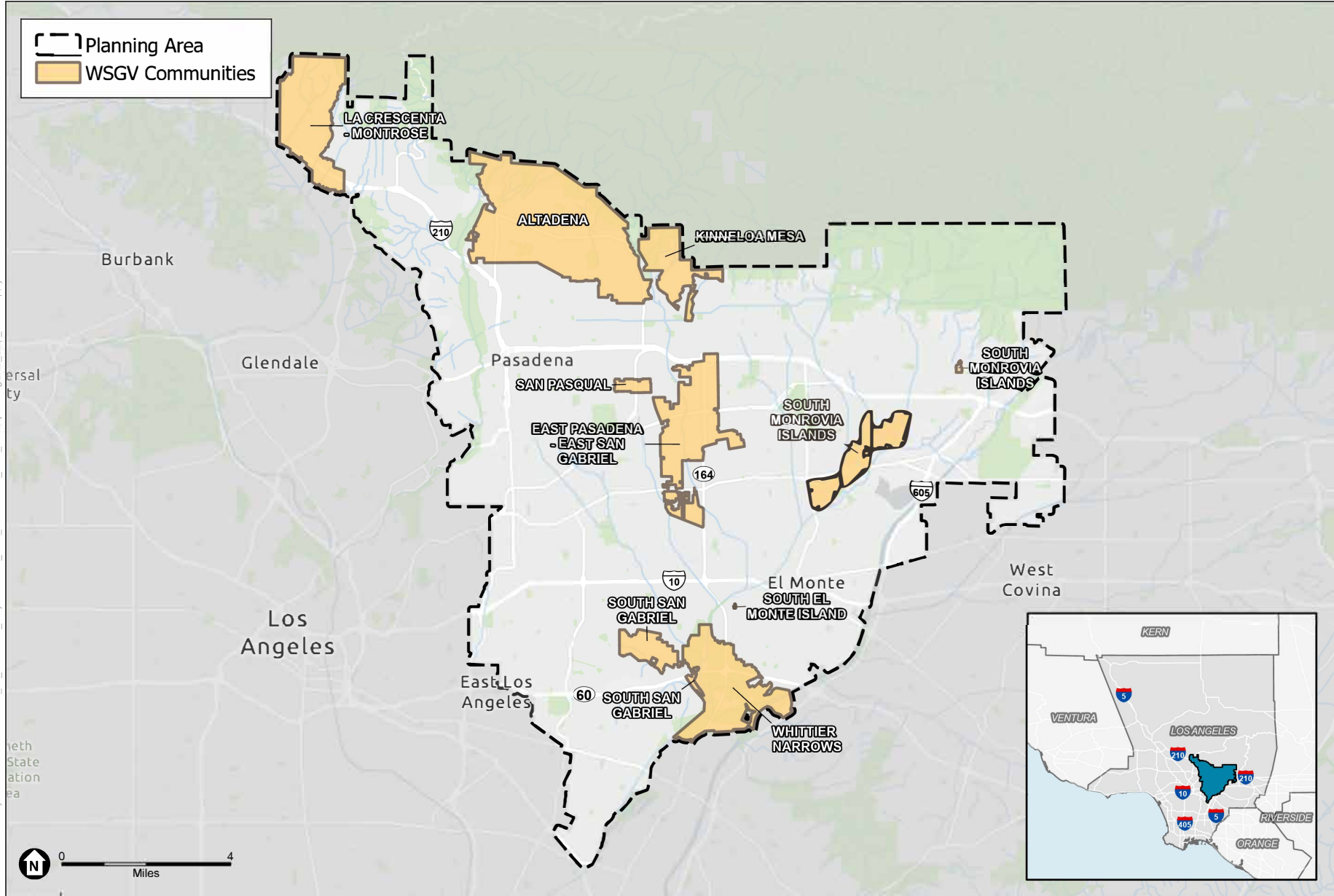
Sincerely,

Evan Sensibile

Evan Sensibile, Regional Planner
County of Los Angeles
Department of Regional Planning
320 West Temple Street, Room 1362
Los Angeles, California 90012
Email: ESensibile@planning.lacounty.gov

Tel: (213) 974-6425
Fax: (213) 626-0434

Figure 1: Regional Location with WSGVAP Communities



SOURCE: Los Angeles DPR, 2023; ESA, 2023.

West San Gabriel Valley Area Plan

Regional Location with WSGVAP Communities



February 26, 2024

Gabrielino Tongva
Indians of California Tribal Council
Christina Conley, Cultural
Resource Administrator
P.O. Box 941078
Simi Valley, CA 93094

SUBJECT: AB 52 Project Notification and Request to Consult Letter for the Proposed Project West San Gabriel Valley Area Plan (WSGVAP) in Los Angeles County, California

Dear Mrs. Conley:

This letter is to provide written notification in compliance with Assembly Bill 52 (AB 52). As such and pursuant to Section 21080.3.1 (d) of the Public Resources Code, if you wish to initiate consultation, please submit your written request for consultation with Los Angeles County Planning (County Planning) regarding this project and its potential impacts to tribal cultural resources within 30 days from receipt of this letter.

County Planning is in the process of developing an Area Plan for the West San Gabriel Valley area, referred to as the West San Gabriel Valley Area Plan (WSGVAP). The WSGVAP is a new community-based plan that focuses on land use and policy issues that are specific to the unique characteristics and needs of the West San Gabriel Valley (WSGV) Planning Area and its communities. The WSGVAP is intended to guide long-term growth for the unincorporated areas within the WSGV Planning Area by encouraging development of housing options and affordability, preserving/sustaining open space, conserving natural resources, protecting community health, safety, and general welfare, increasing access to community amenities, and promoting areas suitable for growth away from hazards. Goals, policies, and implementation programs would be developed for the WSGVAP to support these objectives, especially to support smart growth and sustainable development throughout the WSGV Planning Area. The WSGVAP (Project No. PRJ2023-003982) would execute these goals primarily through, but not limited to, an Environmental Assessment (No. RPPL2023005884), General Plan Amendment (No. RPPL2023005882), a Zone Change (No. RPPL2023005883), and an Advance Planning Case (No. RPPL2023005880).

The WSGV Planning Area is one of the County's 11 Planning Areas identified in the County General Plan. The WSGV Planning Area encompasses 23.2 square miles within the southeast portion of Los Angeles County and is bound by the Antelope Valley Planning Area and the San Gabriel Mountains to the north, the East San Gabriel Valley Area Planning Area to the east, the Gateway Planning Area to the south, and the Metro and San Fernando Valley

Planning Areas to the west. The WSGV Planning Area includes the following nine unincorporated communities of the County: Altadena, East Pasadena-East San Gabriel, Kinneloa Mesa, La Crescenta-Montrose, San Pasqual, South Monrovia Islands, South San Gabriel, Whittier Narrows, and South El Monte Island. Collectively, these communities are referred to as the “WSGVAP Communities.” The WSGV Planning Area and its associated communities are identified on Figure 1, Regional Location with WSGVAP Communities.

The WSGV Planning Area includes the foothills of the San Gabriel Mountains and Angeles National Forest and provides a large range of open space and recreational opportunities for area residents. The San Gabriel River flows north-south along the Planning Area’s eastern border and Interstate 605. Two major east-west freeways, Interstate 10 and Interstate/State Route-210, run through the WSGV Planning Area. In addition, the Metro A Line runs through unincorporated East Pasadena-East San Gabriel. Other available transit options include Foothill Transit, which operates multiple bus lines throughout the WSGV Planning Area.

The WSGV Planning Area is comprised of mature, suburban communities, including some in the foothills of the San Gabriel Mountains. Some of these communities contain environmental resources and others face hazardous constraints. Portions of the Altadena Foothills and Arroyos Significant Ecological Area (SEA) and Puente Hills SEA are included in the WSGV Planning Area. In addition, many of the foothill communities are designated Very High Fire Hazard Severity Zones, which reflects the increased threat of wildfires and subsequent mudslides within those areas. Many of the unincorporated areas are isolated islands of almost entirely residential development. It is important to coordinate land use in unincorporated areas with their surrounding communities, where many of the services and daily needs of the unincorporated residents are found.

Per AB 52, you have the right to consult on a proposed public or private project prior to the release of a negative declaration, mitigated negative declaration or environmental impact report. As identified above, you have 30 calendar days from receipt of this letter to notify us in writing that you wish to consult on this Project. Los Angeles County Planning understands that information you provide may be sensitive, protected, or confidential. Any information provided, or any exchange of information regarding tribal cultural resources as a result of consultation with County Planning will be recorded and managed in accordance with State law (California Code of Regulations Section 15120(d), Public Resources Code Sections 5097.9, 5097.993, 21082.3). Please provide your contact information, and mail or email your request to me at the address below.

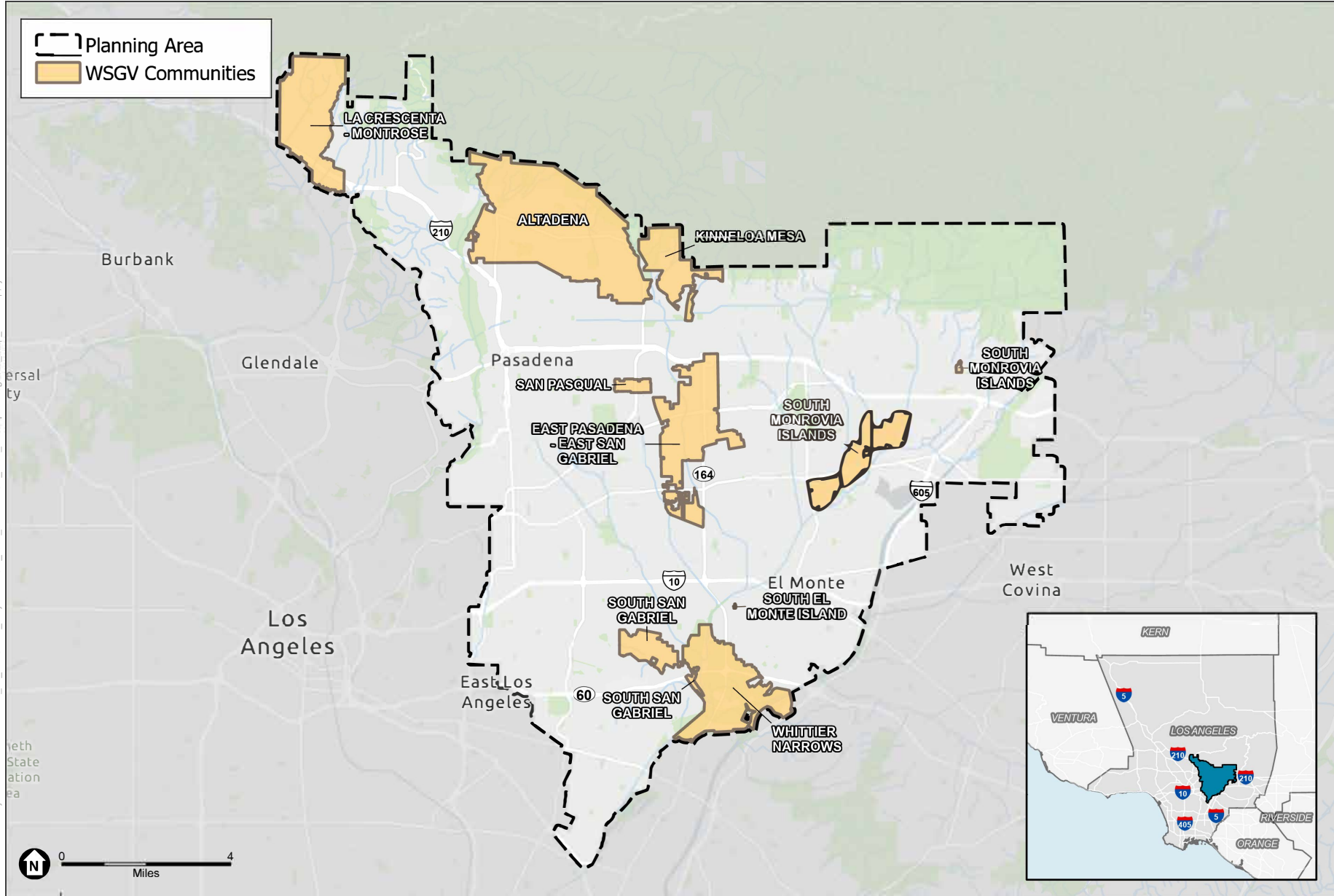
Sincerely,

Evan Sensibile

Evan Sensibile, Regional Planner
County of Los Angeles
Department of Regional Planning
320 West Temple Street, Room 1362
Los Angeles, California 90012
Email: ESensibile@planning.lacounty.gov

Tel: (213) 974-6425
Fax: (213) 626-0434

Figure 1: Regional Location with WSGVAP Communities



SOURCE: Los Angeles DPR, 2023; ESA, 2023.

West San Gabriel Valley Area Plan

Regional Location with WSGVAP Communities



February 26, 2024

Gabrielino Tongva Indians of
California Tribal Council
Robert Dorame, Chairperson
P.O. Box 490
Bellflower, CA 90707

SUBJECT: AB 52 Project Notification and Request to Consult Letter for the Proposed Project
West San Gabriel Valley Area Plan (WSGVAP) in Los Angeles County, California

Dear Mr. Dorame:

This letter is to provide written notification in compliance with Assembly Bill 52 (AB 52). As such and pursuant to Section 21080.3.1 (d) of the Public Resources Code, if you wish to initiate consultation, please submit your written request for consultation with Los Angeles County Planning (County Planning) regarding this project and its potential impacts to tribal cultural resources within 30 days from receipt of this letter.

County Planning is in the process of developing an Area Plan for the West San Gabriel Valley area, referred to as the West San Gabriel Valley Area Plan (WSGVAP). The WSGVAP is a new community-based plan that focuses on land use and policy issues that are specific to the unique characteristics and needs of the West San Gabriel Valley (WSGV) Planning Area and its communities. The WSGVAP is intended to guide long-term growth for the unincorporated areas within the WSGV Planning Area by encouraging development of housing options and affordability, preserving/sustaining open space, conserving natural resources, protecting community health, safety, and general welfare, increasing access to community amenities, and promoting areas suitable for growth away from hazards. Goals, policies, and implementation programs would be developed for the WSGVAP to support these objectives, especially to support smart growth and sustainable development throughout the WSGV Planning Area. The WSGVAP (Project No. PRJ2023-003982) would execute these goals primarily through, but not limited to, an Environmental Assessment (No. RPPL2023005884), General Plan Amendment (No. RPPL2023005882), a Zone Change (No. RPPL2023005883), and an Advance Planning Case (No. RPPL2023005880).

The WSGV Planning Area is one of the County's 11 Planning Areas identified in the County General Plan. The WSGV Planning Area encompasses 23.2 square miles within the southeast portion of Los Angeles County and is bound by the Antelope Valley Planning Area and the San Gabriel Mountains to the north, the East San Gabriel Valley Area Planning Area to the east, the Gateway Planning Area to the south, and the Metro and San Fernando Valley Planning Areas to the west. The WSGV Planning Area includes the following nine

unincorporated communities of the County: Altadena, East Pasadena-East San Gabriel, Kinneloa Mesa, La Crescenta-Montrose, San Pasqual, South Monrovia Islands, South San Gabriel, Whittier Narrows, and South El Monte Island. Collectively, these communities are referred to as the “WSGVAP Communities.” The WSGV Planning Area and its associated communities are identified on Figure 1, Regional Location with WSGVAP Communities.

The WSGV Planning Area includes the foothills of the San Gabriel Mountains and Angeles National Forest and provides a large range of open space and recreational opportunities for area residents. The San Gabriel River flows north-south along the Planning Area’s eastern border and Interstate 605. Two major east-west freeways, Interstate 10 and Interstate/State Route-210, run through the WSGV Planning Area. In addition, the Metro A Line runs through unincorporated East Pasadena-East San Gabriel. Other available transit options include Foothill Transit, which operates multiple bus lines throughout the WSGV Planning Area.

The WSGV Planning Area is comprised of mature, suburban communities, including some in the foothills of the San Gabriel Mountains. Some of these communities contain environmental resources and others face hazardous constraints. Portions of the Altadena Foothills and Arroyos Significant Ecological Area (SEA) and Puente Hills SEA are included in the WSGV Planning Area. In addition, many of the foothill communities are designated Very High Fire Hazard Severity Zones, which reflects the increased threat of wildfires and subsequent mudslides within those areas. Many of the unincorporated areas are isolated islands of almost entirely residential development. It is important to coordinate land use in unincorporated areas with their surrounding communities, where many of the services and daily needs of the unincorporated residents are found.

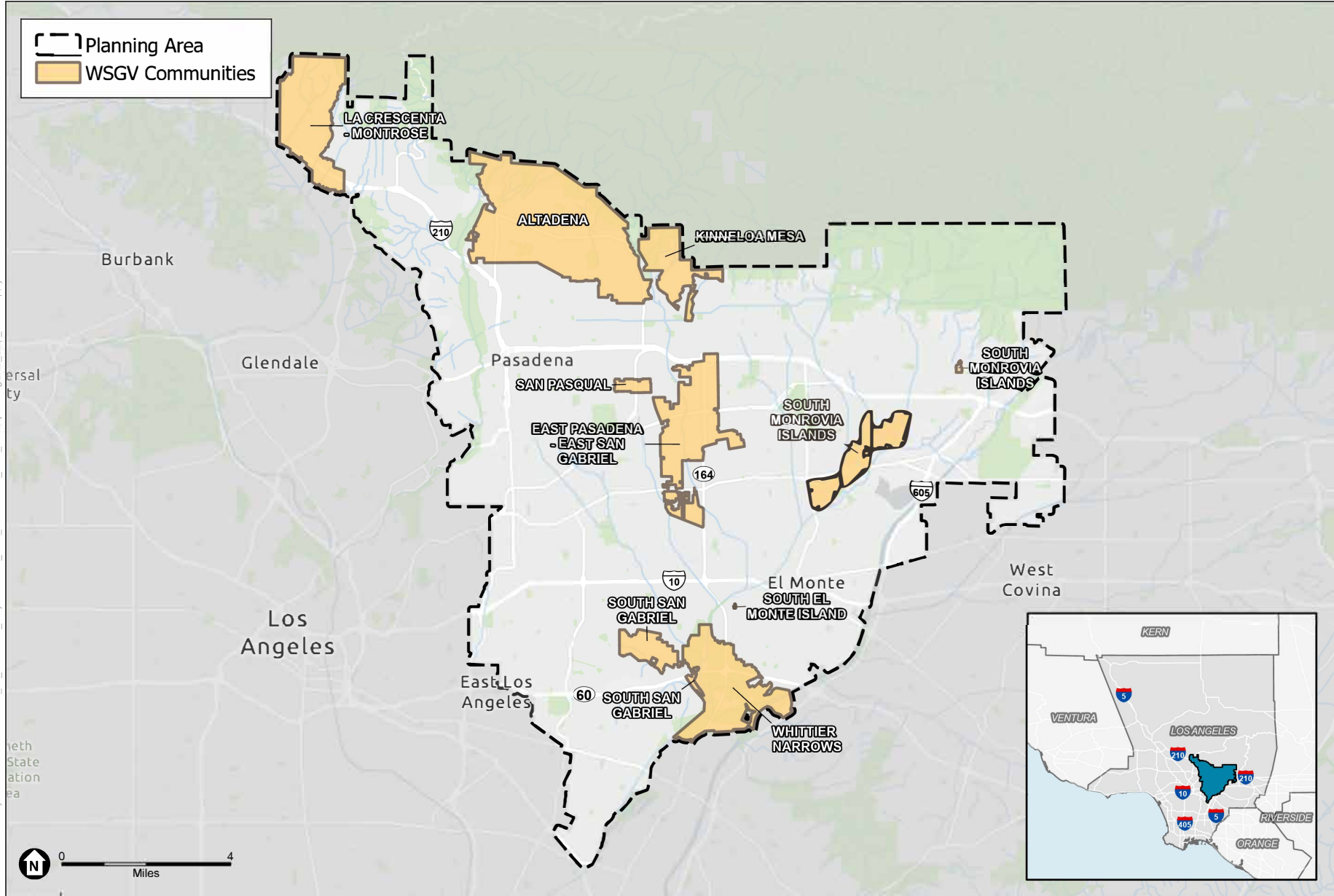
Per AB 52, you have the right to consult on a proposed public or private project prior to the release of a negative declaration, mitigated negative declaration or environmental impact report. As identified above, you have 30 calendar days from receipt of this letter to notify us in writing that you wish to consult on this Project. Los Angeles County Planning understands that information you provide may be sensitive, protected, or confidential. Any information provided, or any exchange of information regarding tribal cultural resources as a result of consultation with County Planning will be recorded and managed in accordance with State law (California Code of Regulations Section 15120(d), Public Resources Code Sections 5097.9, 5097.993, 21082.3). Please provide your contact information, and mail or email your request to me at the address below.

Sincerely,
Evan Sensibile

Evan Sensibile, Regional Planner
County of Los Angeles
Department of Regional Planning
320 West Temple Street, Room 1362
Los Angeles, California 90012
Email: ESensibile@planning.lacounty.gov

Tel: (213) 974-6425
Fax: (213) 626-0434

Figure 1: Regional Location with WSGVAP Communities



SOURCE: Los Angeles DPR, 2023; ESA, 2023.

West San Gabriel Valley Area Plan

Regional Location with WSGVAP Communities



February 26, 2024

Gabrielino-Tongva Tribe
Charles Alvarez, Chairperson
23454 Vanowen Street
West Hills, CA 91307

SUBJECT: AB 52 Project Notification and Request to Consult Letter for the Proposed Project West San Gabriel Valley Area Plan (WSGVAP) in Los Angeles County, California

Dear Mr. Alvarez:

This letter is to provide written notification in compliance with Assembly Bill 52 (AB 52). As such and pursuant to Section 21080.3.1 (d) of the Public Resources Code, if you wish to initiate consultation, please submit your written request for consultation with Los Angeles County Planning (County Planning) regarding this project and its potential impacts to tribal cultural resources within 30 days from receipt of this letter.

County Planning is in the process of developing an Area Plan for the West San Gabriel Valley area, referred to as the West San Gabriel Valley Area Plan (WSGVAP). The WSGVAP is a new community-based plan that focuses on land use and policy issues that are specific to the unique characteristics and needs of the West San Gabriel Valley (WSGV) Planning Area and its communities. The WSGVAP is intended to guide long-term growth for the unincorporated areas within the WSGV Planning Area by encouraging development of housing options and affordability, preserving/sustaining open space, conserving natural resources, protecting community health, safety, and general welfare, increasing access to community amenities, and promoting areas suitable for growth away from hazards. Goals, policies, and implementation programs would be developed for the WSGVAP to support these objectives, especially to support smart growth and sustainable development throughout the WSGV Planning Area. The WSGVAP (Project No. PRJ2023-003982) would execute these goals primarily through, but not limited to, an Environmental Assessment (No. RPPL2023005884), General Plan Amendment (No. RPPL2023005882), a Zone Change (No. RPPL2023005883), and an Advance Planning Case (No. RPPL2023005880).

The WSGV Planning Area is one of the County's 11 Planning Areas identified in the County General Plan. The WSGV Planning Area encompasses 23.2 square miles within the southeast portion of Los Angeles County and is bound by the Antelope Valley Planning Area and the San Gabriel Mountains to the north, the East San Gabriel Valley Area Planning Area to the east, the Gateway Planning Area to the south, and the Metro and San Fernando Valley Planning Areas to the west. The WSGV Planning Area includes the following nine unincorporated communities of the County: Altadena, East Pasadena-East San Gabriel,

Kinneloa Mesa, La Crescenta-Montrose, San Pasqual, South Monrovia Islands, South San Gabriel, Whittier Narrows, and South El Monte Island. Collectively, these communities are referred to as the “WSGVAP Communities.” The WSGV Planning Area and its associated communities are identified on Figure 1, Regional Location with WSGVAP Communities.

The WSGV Planning Area includes the foothills of the San Gabriel Mountains and Angeles National Forest and provides a large range of open space and recreational opportunities for area residents. The San Gabriel River flows north-south along the Planning Area’s eastern border and Interstate 605. Two major east-west freeways, Interstate 10 and Interstate/State Route-210, run through the WSGV Planning Area. In addition, the Metro A Line runs through unincorporated East Pasadena-East San Gabriel. Other available transit options include Foothill Transit, which operates multiple bus lines throughout the WSGV Planning Area.

The WSGV Planning Area is comprised of mature, suburban communities, including some in the foothills of the San Gabriel Mountains. Some of these communities contain environmental resources and others face hazardous constraints. Portions of the Altadena Foothills and Arroyos Significant Ecological Area (SEA) and Puente Hills SEA are included in the WSGV Planning Area. In addition, many of the foothill communities are designated Very High Fire Hazard Severity Zones, which reflects the increased threat of wildfires and subsequent mudslides within those areas. Many of the unincorporated areas are isolated islands of almost entirely residential development. It is important to coordinate land use in unincorporated areas with their surrounding communities, where many of the services and daily needs of the unincorporated residents are found.

Per AB 52, you have the right to consult on a proposed public or private project prior to the release of a negative declaration, mitigated negative declaration or environmental impact report. As identified above, you have 30 calendar days from receipt of this letter to notify us in writing that you wish to consult on this Project. Los Angeles County Planning understands that information you provide may be sensitive, protected, or confidential. Any information provided, or any exchange of information regarding tribal cultural resources as a result of consultation with County Planning will be recorded and managed in accordance with State law (California Code of Regulations Section 15120(d), Public Resources Code Sections 5097.9, 5097.993, 21082.3). Please provide your contact information, and mail or email your request to me at the address below.

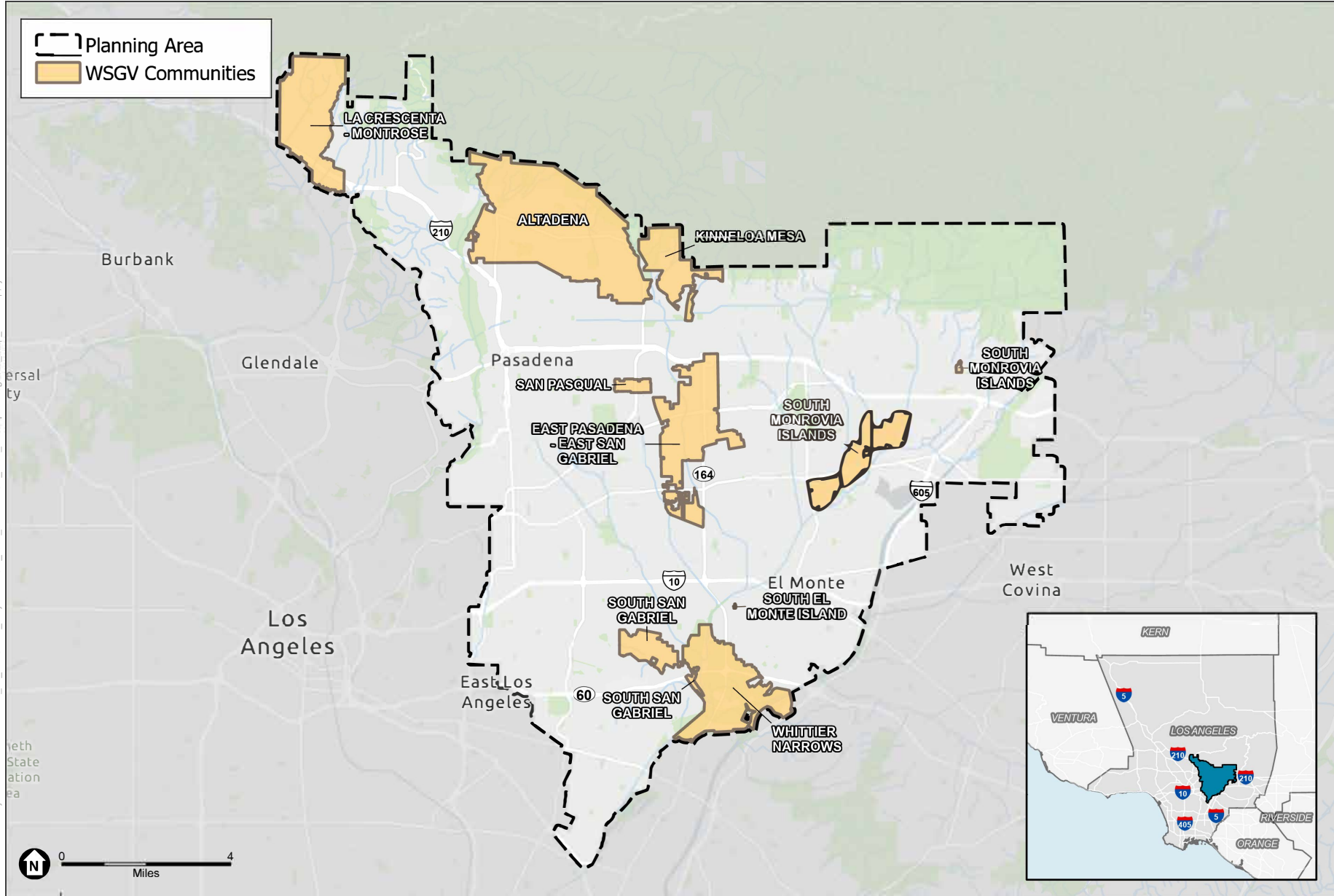
Sincerely,

Evan Sensibile

Evan Sensibile, Regional Planner
County of Los Angeles
Department of Regional Planning
320 West Temple Street, Room 1362
Los Angeles, California 90012
Email: ESensibile@planning.lacounty.gov

Tel: (213) 974-6425
Fax: (213) 626-0434

Figure 1: Regional Location with WSGVAP Communities



SOURCE: Los Angeles DPR, 2023; ESA, 2023.

West San Gabriel Valley Area Plan

Regional Location with WSGVAP Communities



February 26, 2024

Gabrielino-Tongva Tribe
Sam Dunlap, Cultural Resource Director
P.O. Box 3919
Seal Beach, CA 90740

SUBJECT: AB 52 Project Notification and Request to Consult Letter for the Proposed Project West San Gabriel Valley Area Plan (WSGVAP) in Los Angeles County, California

Dear Mr. Dunlap:

This letter is to provide written notification in compliance with Assembly Bill 52 (AB 52). As such and pursuant to Section 21080.3.1 (d) of the Public Resources Code, if you wish to initiate consultation, please submit your written request for consultation with Los Angeles County Planning (County Planning) regarding this project and its potential impacts to tribal cultural resources within 30 days from receipt of this letter.

County Planning is in the process of developing an Area Plan for the West San Gabriel Valley area, referred to as the West San Gabriel Valley Area Plan (WSGVAP). The WSGVAP is a new community-based plan that focuses on land use and policy issues that are specific to the unique characteristics and needs of the West San Gabriel Valley (WSGV) Planning Area and its communities. The WSGVAP is intended to guide long-term growth for the unincorporated areas within the WSGV Planning Area by encouraging development of housing options and affordability, preserving/sustaining open space, conserving natural resources, protecting community health, safety, and general welfare, increasing access to community amenities, and promoting areas suitable for growth away from hazards. Goals, policies, and implementation programs would be developed for the WSGVAP to support these objectives, especially to support smart growth and sustainable development throughout the WSGV Planning Area. The WSGVAP (Project No. PRJ2023-003982) would execute these goals primarily through, but not limited to, an Environmental Assessment (No. RPPL2023005884), General Plan Amendment (No. RPPL2023005882), a Zone Change (No. RPPL2023005883), and an Advance Planning Case (No. RPPL2023005880).

The WSGV Planning Area is one of the County's 11 Planning Areas identified in the County General Plan. The WSGV Planning Area encompasses 23.2 square miles within the southeast portion of Los Angeles County and is bound by the Antelope Valley Planning Area and the San Gabriel Mountains to the north, the East San Gabriel Valley Area Planning Area to the east, the Gateway Planning Area to the south, and the Metro and San Fernando Valley Planning Areas to the west. The WSGV Planning Area includes the following nine unincorporated communities of the County: Altadena, East Pasadena-East San Gabriel,

Kinneloa Mesa, La Crescenta-Montrose, San Pasqual, South Monrovia Islands, South San Gabriel, Whittier Narrows, and South El Monte Island. Collectively, these communities are referred to as the “WSGVAP Communities.” The WSGV Planning Area and its associated communities are identified on Figure 1, Regional Location with WSGVAP Communities.

The WSGV Planning Area includes the foothills of the San Gabriel Mountains and Angeles National Forest and provides a large range of open space and recreational opportunities for area residents. The San Gabriel River flows north-south along the Planning Area’s eastern border and Interstate 605. Two major east-west freeways, Interstate 10 and Interstate/State Route-210, run through the WSGV Planning Area. In addition, the Metro A Line runs through unincorporated East Pasadena-East San Gabriel. Other available transit options include Foothill Transit, which operates multiple bus lines throughout the WSGV Planning Area.

The WSGV Planning Area is comprised of mature, suburban communities, including some in the foothills of the San Gabriel Mountains. Some of these communities contain environmental resources and others face hazardous constraints. Portions of the Altadena Foothills and Arroyos Significant Ecological Area (SEA) and Puente Hills SEA are included in the WSGV Planning Area. In addition, many of the foothill communities are designated Very High Fire Hazard Severity Zones, which reflects the increased threat of wildfires and subsequent mudslides within those areas. Many of the unincorporated areas are isolated islands of almost entirely residential development. It is important to coordinate land use in unincorporated areas with their surrounding communities, where many of the services and daily needs of the unincorporated residents are found.

Per AB 52, you have the right to consult on a proposed public or private project prior to the release of a negative declaration, mitigated negative declaration or environmental impact report. As identified above, you have 30 calendar days from receipt of this letter to notify us in writing that you wish to consult on this Project. Los Angeles County Planning understands that information you provide may be sensitive, protected, or confidential. Any information provided, or any exchange of information regarding tribal cultural resources as a result of consultation with County Planning will be recorded and managed in accordance with State law (California Code of Regulations Section 15120(d), Public Resources Code Sections 5097.9, 5097.993, 21082.3). Please provide your contact information, and mail or email your request to me at the address below.

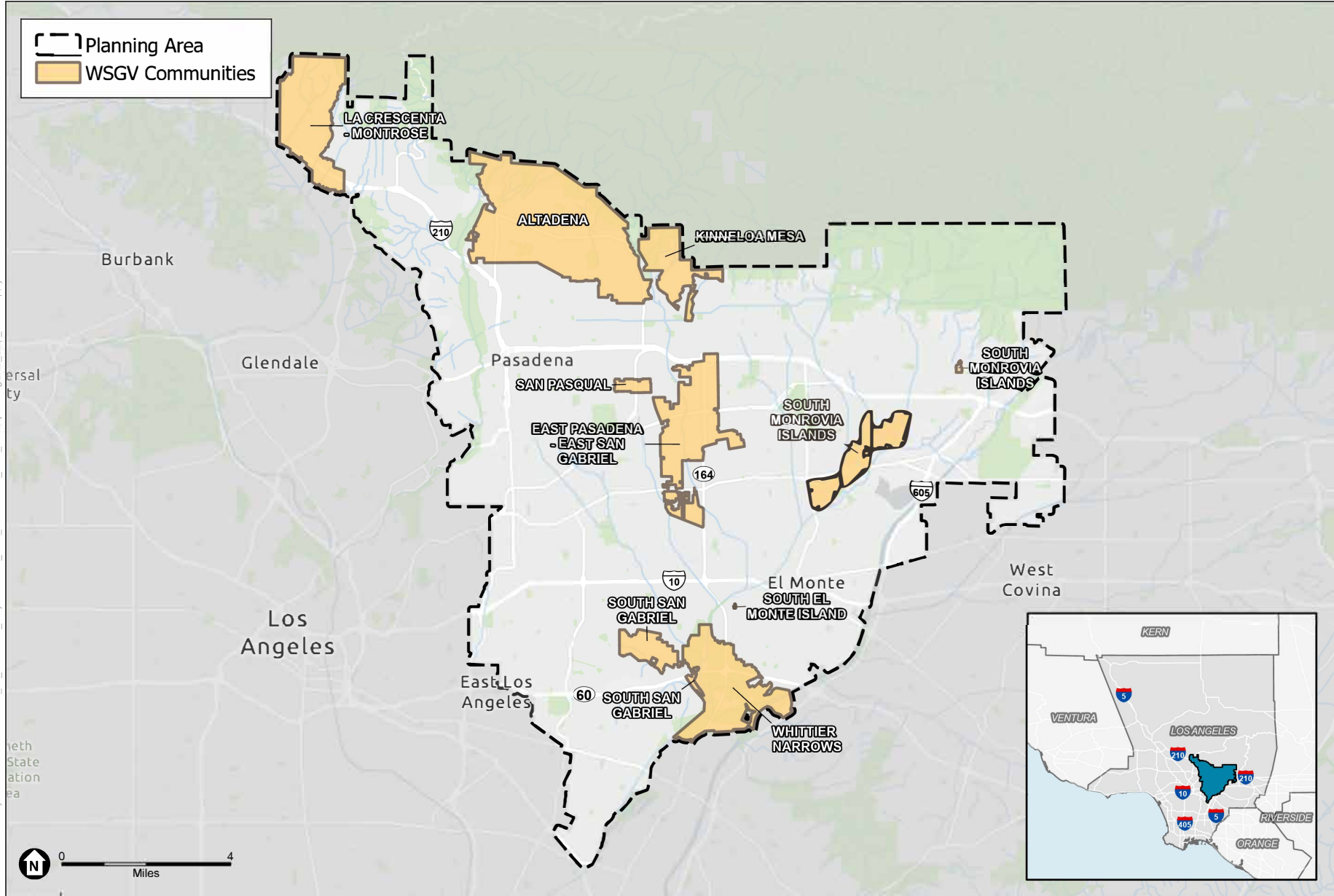
Sincerely,

Evan Sensibile

Evan Sensibile, Regional Planner
County of Los Angeles
Department of Regional Planning
320 West Temple Street, Room 1362
Los Angeles, California 90012
Email: ESensibile@planning.lacounty.gov

Tel: (213) 974-6425
Fax: (213) 626-0434

Figure 1: Regional Location with WSGVAP Communities



SOURCE: Los Angeles DPR, 2023; ESA, 2023.

West San Gabriel Valley Area Plan

Regional Location with WSGVAP Communities



February 26, 2024

Morongo Band of Mission Indians
Ann Brierty, THPO
12700 Pumarra Road
Banning, CA 92220

SUBJECT: AB 52 Project Notification and Request to Consult Letter for the Proposed Project West San Gabriel Valley Area Plan (WSGVAP) in Los Angeles County, California

Dear Mrs. Brierty:

This letter is to provide written notification in compliance with Assembly Bill 52 (AB 52). As such and pursuant to Section 21080.3.1 (d) of the Public Resources Code, if you wish to initiate consultation, please submit your written request for consultation with Los Angeles County Planning (County Planning) regarding this project and its potential impacts to tribal cultural resources within 30 days from receipt of this letter.

County Planning is in the process of developing an Area Plan for the West San Gabriel Valley area, referred to as the West San Gabriel Valley Area Plan (WSGVAP). The WSGVAP is a new community-based plan that focuses on land use and policy issues that are specific to the unique characteristics and needs of the West San Gabriel Valley (WSGV) Planning Area and its communities. The WSGVAP is intended to guide long-term growth for the unincorporated areas within the WSGV Planning Area by encouraging development of housing options and affordability, preserving/sustaining open space, conserving natural resources, protecting community health, safety, and general welfare, increasing access to community amenities, and promoting areas suitable for growth away from hazards. Goals, policies, and implementation programs would be developed for the WSGVAP to support these objectives, especially to support smart growth and sustainable development throughout the WSGV Planning Area. The WSGVAP (Project No. PRJ2023-003982) would execute these goals primarily through, but not limited to, an Environmental Assessment (No. RPPL2023005884), General Plan Amendment (No. RPPL2023005882), a Zone Change (No. RPPL2023005883), and an Advance Planning Case (No. RPPL2023005880).

The WSGV Planning Area is one of the County's 11 Planning Areas identified in the County General Plan. The WSGV Planning Area encompasses 23.2 square miles within the southeast portion of Los Angeles County and is bound by the Antelope Valley Planning Area and the San Gabriel Mountains to the north, the East San Gabriel Valley Area Planning Area to the east, the Gateway Planning Area to the south, and the Metro and San Fernando Valley Planning Areas to the west. The WSGV Planning Area includes the following nine unincorporated communities of the County: Altadena, East Pasadena-East San Gabriel,

Kinneloa Mesa, La Crescenta-Montrose, San Pasqual, South Monrovia Islands, South San Gabriel, Whittier Narrows, and South El Monte Island. Collectively, these communities are referred to as the “WSGVAP Communities.” The WSGV Planning Area and its associated communities are identified on Figure 1, Regional Location with WSGVAP Communities.

The WSGV Planning Area includes the foothills of the San Gabriel Mountains and Angeles National Forest and provides a large range of open space and recreational opportunities for area residents. The San Gabriel River flows north-south along the Planning Area’s eastern border and Interstate 605. Two major east-west freeways, Interstate 10 and Interstate/State Route-210, run through the WSGV Planning Area. In addition, the Metro A Line runs through unincorporated East Pasadena-East San Gabriel. Other available transit options include Foothill Transit, which operates multiple bus lines throughout the WSGV Planning Area.

The WSGV Planning Area is comprised of mature, suburban communities, including some in the foothills of the San Gabriel Mountains. Some of these communities contain environmental resources and others face hazardous constraints. Portions of the Altadena Foothills and Arroyos Significant Ecological Area (SEA) and Puente Hills SEA are included in the WSGV Planning Area. In addition, many of the foothill communities are designated Very High Fire Hazard Severity Zones, which reflects the increased threat of wildfires and subsequent mudslides within those areas. Many of the unincorporated areas are isolated islands of almost entirely residential development. It is important to coordinate land use in unincorporated areas with their surrounding communities, where many of the services and daily needs of the unincorporated residents are found.

Per AB 52, you have the right to consult on a proposed public or private project prior to the release of a negative declaration, mitigated negative declaration or environmental impact report. As identified above, you have 30 calendar days from receipt of this letter to notify us in writing that you wish to consult on this Project. Los Angeles County Planning understands that information you provide may be sensitive, protected, or confidential. Any information provided, or any exchange of information regarding tribal cultural resources as a result of consultation with County Planning will be recorded and managed in accordance with State law (California Code of Regulations Section 15120(d), Public Resources Code Sections 5097.9, 5097.993, 21082.3). Please provide your contact information, and mail or email your request to me at the address below.

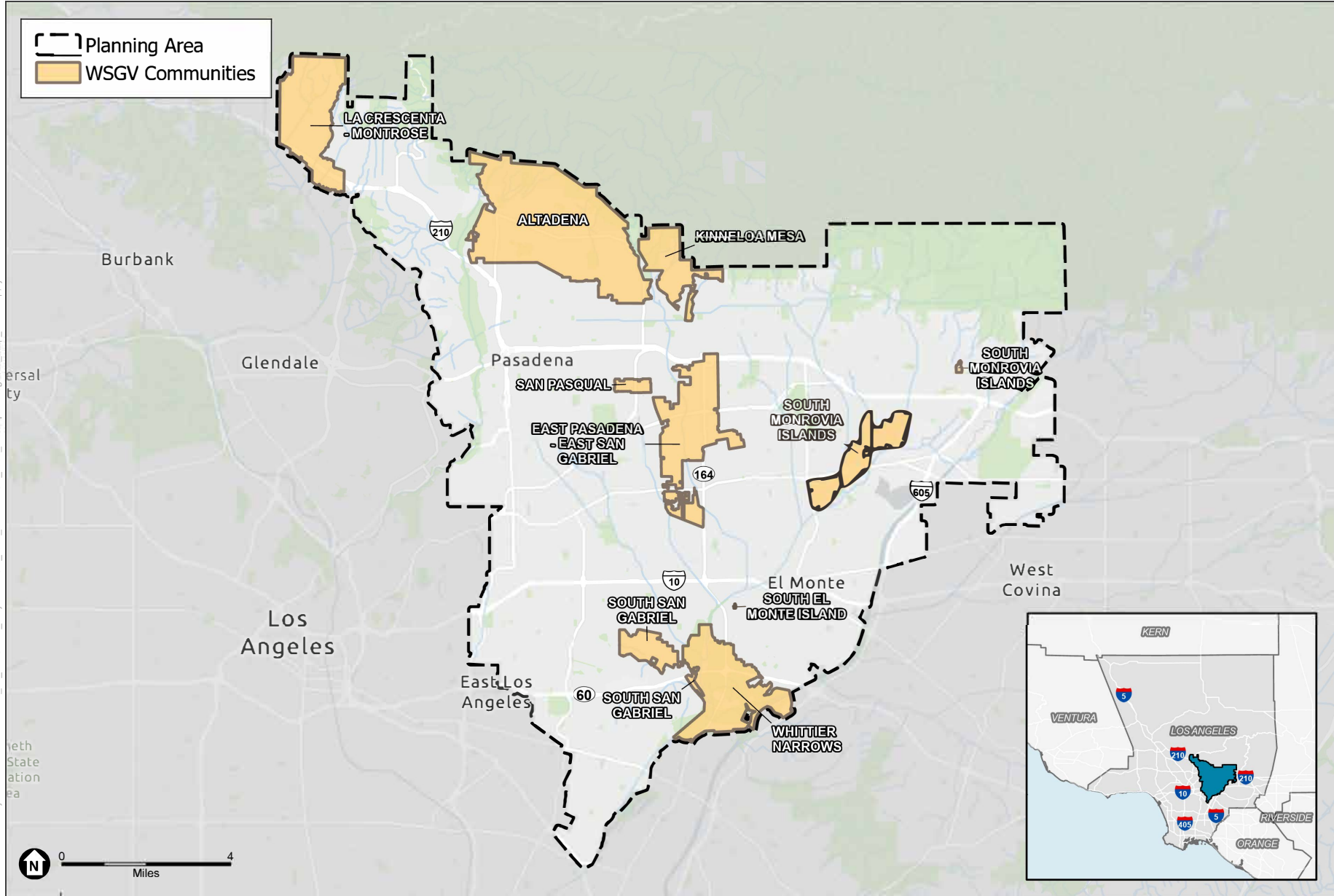
Sincerely,

Evan Sensibile

Evan Sensibile, Regional Planner
County of Los Angeles
Department of Regional Planning
320 West Temple Street, Room 1362
Los Angeles, California 90012
Email: ESensibile@planning.lacounty.gov

Tel: (213) 974-6425
Fax: (213) 626-0434

Figure 1: Regional Location with WSGVAP Communities



SOURCE: Los Angeles DPR, 2023; ESA, 2023.

West San Gabriel Valley Area Plan

Regional Location with WSGVAP Communities



February 26, 2024

Morongo Band of Mission Indians
Robert Martin, Chairperson
12700 Pumarra Road
Banning, CA 92220

SUBJECT: AB 52 Project Notification and Request to Consult Letter for the Proposed Project West San Gabriel Valley Area Plan (WSGVAP) in Los Angeles County, California

Dear Mr. Martin:

This letter is to provide written notification in compliance with Assembly Bill 52 (AB 52). As such and pursuant to Section 21080.3.1 (d) of the Public Resources Code, if you wish to initiate consultation, please submit your written request for consultation with Los Angeles County Planning (County Planning) regarding this project and its potential impacts to tribal cultural resources within 30 days from receipt of this letter.

County Planning is in the process of developing an Area Plan for the West San Gabriel Valley area, referred to as the West San Gabriel Valley Area Plan (WSGVAP). The WSGVAP is a new community-based plan that focuses on land use and policy issues that are specific to the unique characteristics and needs of the West San Gabriel Valley (WSGV) Planning Area and its communities. The WSGVAP is intended to guide long-term growth for the unincorporated areas within the WSGV Planning Area by encouraging development of housing options and affordability, preserving/sustaining open space, conserving natural resources, protecting community health, safety, and general welfare, increasing access to community amenities, and promoting areas suitable for growth away from hazards. Goals, policies, and implementation programs would be developed for the WSGVAP to support these objectives, especially to support smart growth and sustainable development throughout the WSGV Planning Area. The WSGVAP (Project No. PRJ2023-003982) would execute these goals primarily through, but not limited to, an Environmental Assessment (No. RPPL2023005884), General Plan Amendment (No. RPPL2023005882), a Zone Change (No. RPPL2023005883), and an Advance Planning Case (No. RPPL2023005880).

The WSGV Planning Area is one of the County's 11 Planning Areas identified in the County General Plan. The WSGV Planning Area encompasses 23.2 square miles within the southeast portion of Los Angeles County and is bound by the Antelope Valley Planning Area and the San Gabriel Mountains to the north, the East San Gabriel Valley Area Planning Area to the east, the Gateway Planning Area to the south, and the Metro and San Fernando Valley Planning Areas to the west. The WSGV Planning Area includes the following nine unincorporated communities of the County: Altadena, East Pasadena-East San Gabriel,

Kinneloa Mesa, La Crescenta-Montrose, San Pasqual, South Monrovia Islands, South San Gabriel, Whittier Narrows, and South El Monte Island. Collectively, these communities are referred to as the “WSGVAP Communities.” The WSGV Planning Area and its associated communities are identified on Figure 1, Regional Location with WSGVAP Communities.

The WSGV Planning Area includes the foothills of the San Gabriel Mountains and Angeles National Forest and provides a large range of open space and recreational opportunities for area residents. The San Gabriel River flows north-south along the Planning Area’s eastern border and Interstate 605. Two major east-west freeways, Interstate 10 and Interstate/State Route-210, run through the WSGV Planning Area. In addition, the Metro A Line runs through unincorporated East Pasadena-East San Gabriel. Other available transit options include Foothill Transit, which operates multiple bus lines throughout the WSGV Planning Area.

The WSGV Planning Area is comprised of mature, suburban communities, including some in the foothills of the San Gabriel Mountains. Some of these communities contain environmental resources and others face hazardous constraints. Portions of the Altadena Foothills and Arroyos Significant Ecological Area (SEA) and Puente Hills SEA are included in the WSGV Planning Area. In addition, many of the foothill communities are designated Very High Fire Hazard Severity Zones, which reflects the increased threat of wildfires and subsequent mudslides within those areas. Many of the unincorporated areas are isolated islands of almost entirely residential development. It is important to coordinate land use in unincorporated areas with their surrounding communities, where many of the services and daily needs of the unincorporated residents are found.

Per AB 52, you have the right to consult on a proposed public or private project prior to the release of a negative declaration, mitigated negative declaration or environmental impact report. As identified above, you have 30 calendar days from receipt of this letter to notify us in writing that you wish to consult on this Project. Los Angeles County Planning understands that information you provide may be sensitive, protected, or confidential. Any information provided, or any exchange of information regarding tribal cultural resources as a result of consultation with County Planning will be recorded and managed in accordance with State law (California Code of Regulations Section 15120(d), Public Resources Code Sections 5097.9, 5097.993, 21082.3). Please provide your contact information, and mail or email your request to me at the address below.

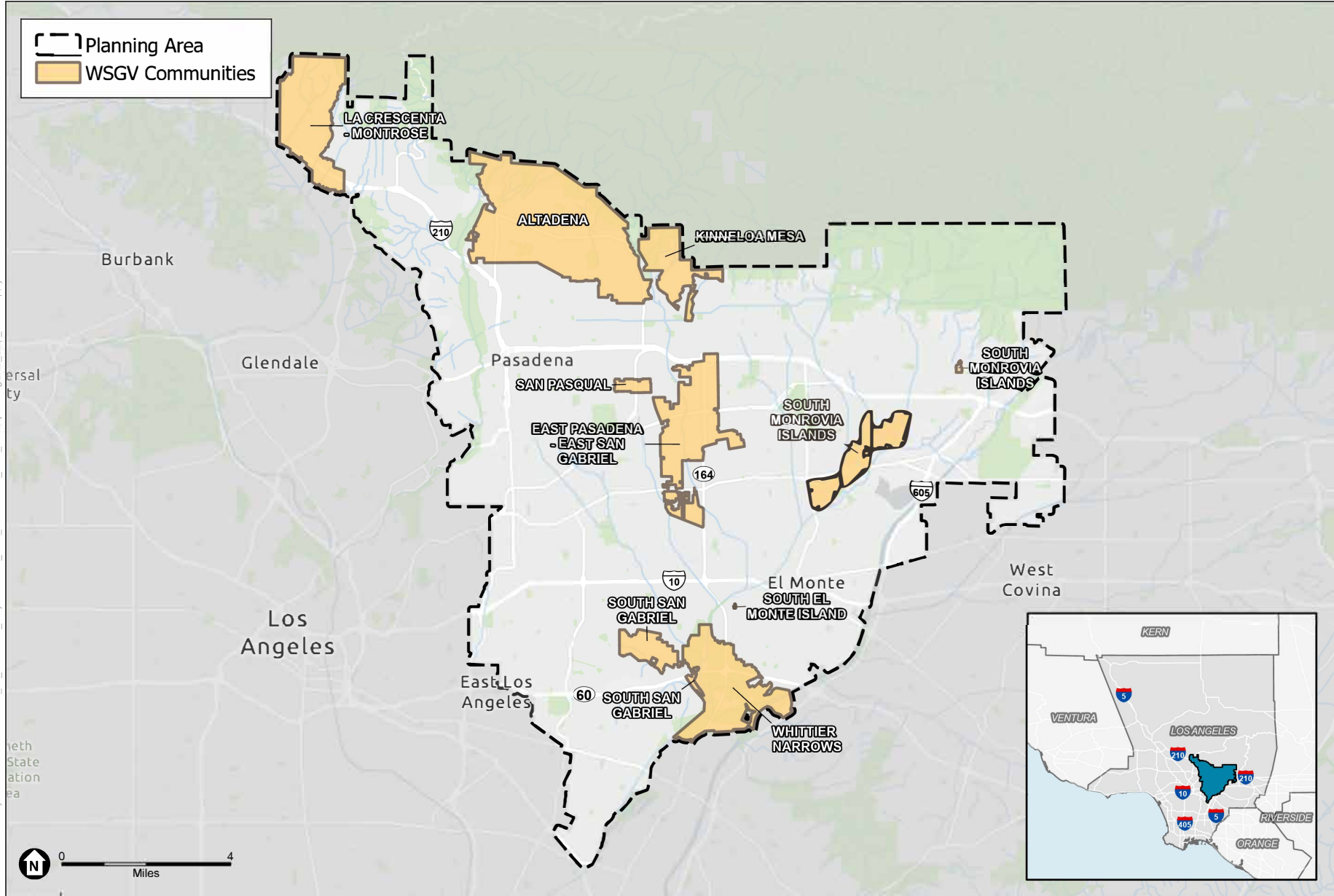
Sincerely,

Evan Sensibile

Evan Sensibile, Regional Planner
County of Los Angeles
Department of Regional Planning
320 West Temple Street, Room 1362
Los Angeles, California 90012
Email: ESensibile@planning.lacounty.gov

Tel: (213) 974-6425
Fax: (213) 626-0434

Figure 1: Regional Location with WSGVAP Communities



SOURCE: Los Angeles DPR, 2023; ESA, 2023.

West San Gabriel Valley Area Plan

Regional Location with WSGVAP Communities



February 26, 2024

San Fernando Band of Mission Indians
Donna Yocum, Chairperson
P.O. Box 221838
Newhall, CA 91322

SUBJECT: AB 52 Project Notification and Request to Consult Letter for the Proposed Project West San Gabriel Valley Area Plan (WSGVAP) in Los Angeles County, California

Dear Mrs. Yocum:

This letter is to provide written notification in compliance with Assembly Bill 52 (AB 52). As such and pursuant to Section 21080.3.1 (d) of the Public Resources Code, if you wish to initiate consultation, please submit your written request for consultation with Los Angeles County Planning (County Planning) regarding this project and its potential impacts to tribal cultural resources within 30 days from receipt of this letter.

County Planning is in the process of developing an Area Plan for the West San Gabriel Valley area, referred to as the West San Gabriel Valley Area Plan (WSGVAP). The WSGVAP is a new community-based plan that focuses on land use and policy issues that are specific to the unique characteristics and needs of the West San Gabriel Valley (WSGV) Planning Area and its communities. The WSGVAP is intended to guide long-term growth for the unincorporated areas within the WSGV Planning Area by encouraging development of housing options and affordability, preserving/sustaining open space, conserving natural resources, protecting community health, safety, and general welfare, increasing access to community amenities, and promoting areas suitable for growth away from hazards. Goals, policies, and implementation programs would be developed for the WSGVAP to support these objectives, especially to support smart growth and sustainable development throughout the WSGV Planning Area. The WSGVAP (Project No. PRJ2023-003982) would execute these goals primarily through, but not limited to, an Environmental Assessment (No. RPPL2023005884), General Plan Amendment (No. RPPL2023005882), a Zone Change (No. RPPL2023005883), and an Advance Planning Case (No. RPPL2023005880).

The WSGV Planning Area is one of the County's 11 Planning Areas identified in the County General Plan. The WSGV Planning Area encompasses 23.2 square miles within the southeast portion of Los Angeles County and is bound by the Antelope Valley Planning Area and the San Gabriel Mountains to the north, the East San Gabriel Valley Area Planning Area to the east, the Gateway Planning Area to the south, and the Metro and San Fernando Valley Planning Areas to the west. The WSGV Planning Area includes the following nine unincorporated communities of the County: Altadena, East Pasadena-East San Gabriel,

Kinneloa Mesa, La Crescenta-Montrose, San Pasqual, South Monrovia Islands, South San Gabriel, Whittier Narrows, and South El Monte Island. Collectively, these communities are referred to as the “WSGVAP Communities.” The WSGV Planning Area and its associated communities are identified on Figure 1, Regional Location with WSGVAP Communities.

The WSGV Planning Area includes the foothills of the San Gabriel Mountains and Angeles National Forest and provides a large range of open space and recreational opportunities for area residents. The San Gabriel River flows north-south along the Planning Area’s eastern border and Interstate 605. Two major east-west freeways, Interstate 10 and Interstate/State Route-210, run through the WSGV Planning Area. In addition, the Metro A Line runs through unincorporated East Pasadena-East San Gabriel. Other available transit options include Foothill Transit, which operates multiple bus lines throughout the WSGV Planning Area.

The WSGV Planning Area is comprised of mature, suburban communities, including some in the foothills of the San Gabriel Mountains. Some of these communities contain environmental resources and others face hazardous constraints. Portions of the Altadena Foothills and Arroyos Significant Ecological Area (SEA) and Puente Hills SEA are included in the WSGV Planning Area. In addition, many of the foothill communities are designated Very High Fire Hazard Severity Zones, which reflects the increased threat of wildfires and subsequent mudslides within those areas. Many of the unincorporated areas are isolated islands of almost entirely residential development. It is important to coordinate land use in unincorporated areas with their surrounding communities, where many of the services and daily needs of the unincorporated residents are found.

Per AB 52, you have the right to consult on a proposed public or private project prior to the release of a negative declaration, mitigated negative declaration or environmental impact report. As identified above, you have 30 calendar days from receipt of this letter to notify us in writing that you wish to consult on this Project. Los Angeles County Planning understands that information you provide may be sensitive, protected, or confidential. Any information provided, or any exchange of information regarding tribal cultural resources as a result of consultation with County Planning will be recorded and managed in accordance with State law (California Code of Regulations Section 15120(d), Public Resources Code Sections 5097.9, 5097.993, 21082.3). Please provide your contact information, and mail or email your request to me at the address below.

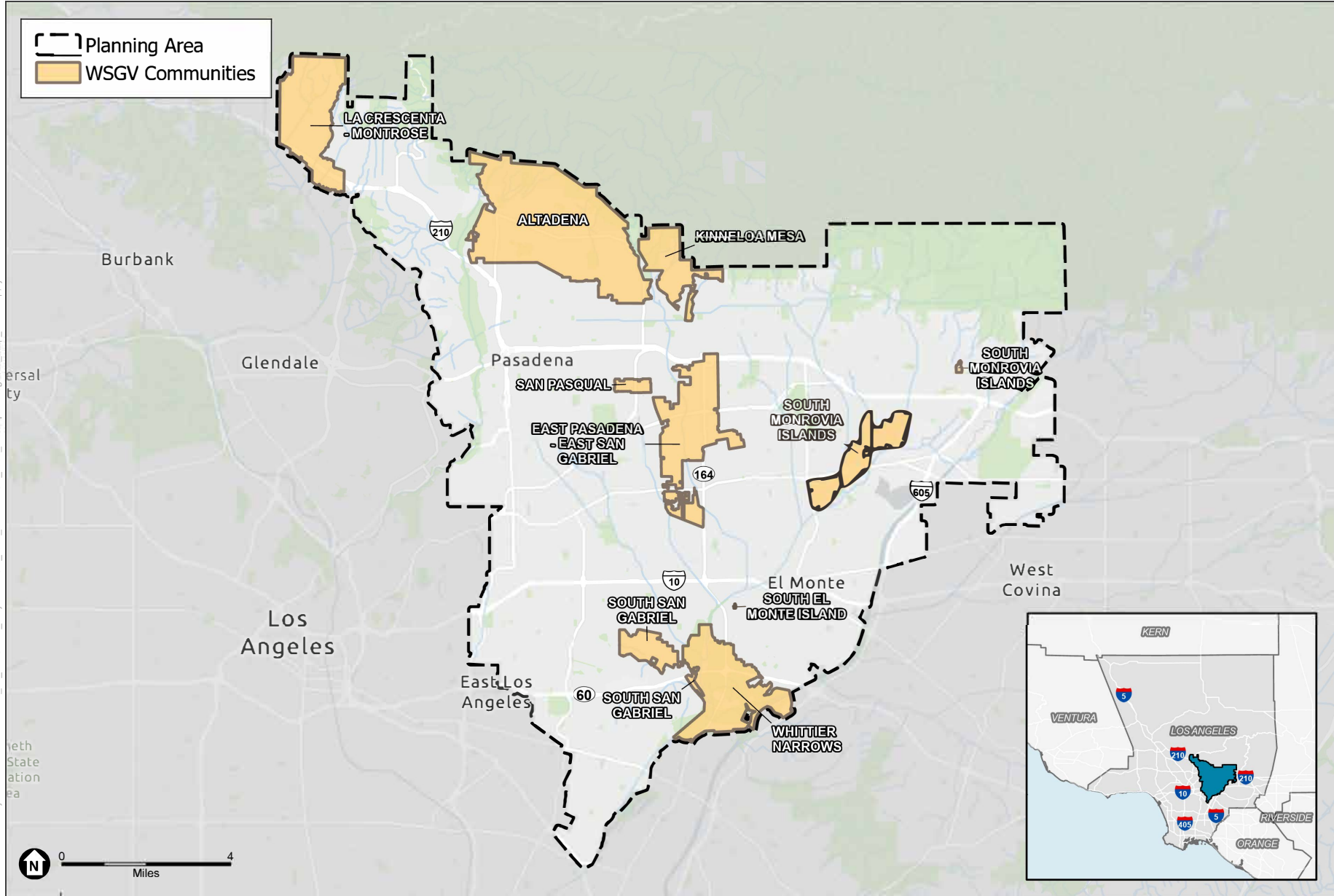
Sincerely,

Evan Sensibile

Evan Sensibile, Regional Planner
County of Los Angeles
Department of Regional Planning
320 West Temple Street, Room 1362
Los Angeles, California 90012
Email: ESensibile@planning.lacounty.gov

Tel: (213) 974-6425
Fax: (213) 626-0434

Figure 1: Regional Location with WSGVAP Communities



SOURCE: Los Angeles DPR, 2023; ESA, 2023.

West San Gabriel Valley Area Plan

Regional Location with WSGVAP Communities



February 26, 2024

San Manuel Band of Mission Indians
Alexandra McCleary, Cultural Lands Manager
26569 Community Center Drive
Highland, CA 92346

SUBJECT: AB 52 Project Notification and Request to Consult Letter for the Proposed Project
West San Gabriel Valley Area Plan (WSGVAP) in Los Angeles County, California

Dear Mrs. McCleary:

This letter is to provide written notification in compliance with Assembly Bill 52 (AB 52). As such and pursuant to Section 21080.3.1 (d) of the Public Resources Code, if you wish to initiate consultation, please submit your written request for consultation with Los Angeles County Planning (County Planning) regarding this project and its potential impacts to tribal cultural resources within 30 days from receipt of this letter.

County Planning is in the process of developing an Area Plan for the West San Gabriel Valley area, referred to as the West San Gabriel Valley Area Plan (WSGVAP). The WSGVAP is a new community-based plan that focuses on land use and policy issues that are specific to the unique characteristics and needs of the West San Gabriel Valley (WSGV) Planning Area and its communities. The WSGVAP is intended to guide long-term growth for the unincorporated areas within the WSGV Planning Area by encouraging development of housing options and affordability, preserving/sustaining open space, conserving natural resources, protecting community health, safety, and general welfare, increasing access to community amenities, and promoting areas suitable for growth away from hazards. Goals, policies, and implementation programs would be developed for the WSGVAP to support these objectives, especially to support smart growth and sustainable development throughout the WSGV Planning Area. The WSGVAP (Project No. PRJ2023-003982) would execute these goals primarily through, but not limited to, an Environmental Assessment (No. RPPL2023005884), General Plan Amendment (No. RPPL2023005882), a Zone Change (No. RPPL2023005883), and an Advance Planning Case (No. RPPL2023005880).

The WSGV Planning Area is one of the County's 11 Planning Areas identified in the County General Plan. The WSGV Planning Area encompasses 23.2 square miles within the southeast portion of Los Angeles County and is bound by the Antelope Valley Planning Area and the San Gabriel Mountains to the north, the East San Gabriel Valley Area Planning Area to the east, the Gateway Planning Area to the south, and the Metro and San Fernando Valley Planning Areas to the west. The WSGV Planning Area includes the following nine

unincorporated communities of the County: Altadena, East Pasadena-East San Gabriel, Kinneloa Mesa, La Crescenta-Montrose, San Pasqual, South Monrovia Islands, South San Gabriel, Whittier Narrows, and South El Monte Island. Collectively, these communities are referred to as the “WSGVAP Communities.” The WSGV Planning Area and its associated communities are identified on Figure 1, Regional Location with WSGVAP Communities.

The WSGV Planning Area includes the foothills of the San Gabriel Mountains and Angeles National Forest and provides a large range of open space and recreational opportunities for area residents. The San Gabriel River flows north-south along the Planning Area’s eastern border and Interstate 605. Two major east-west freeways, Interstate 10 and Interstate/State Route-210, run through the WSGV Planning Area. In addition, the Metro A Line runs through unincorporated East Pasadena-East San Gabriel. Other available transit options include Foothill Transit, which operates multiple bus lines throughout the WSGV Planning Area.

The WSGV Planning Area is comprised of mature, suburban communities, including some in the foothills of the San Gabriel Mountains. Some of these communities contain environmental resources and others face hazardous constraints. Portions of the Altadena Foothills and Arroyos Significant Ecological Area (SEA) and Puente Hills SEA are included in the WSGV Planning Area. In addition, many of the foothill communities are designated Very High Fire Hazard Severity Zones, which reflects the increased threat of wildfires and subsequent mudslides within those areas. Many of the unincorporated areas are isolated islands of almost entirely residential development. It is important to coordinate land use in unincorporated areas with their surrounding communities, where many of the services and daily needs of the unincorporated residents are found.

Per AB 52, you have the right to consult on a proposed public or private project prior to the release of a negative declaration, mitigated negative declaration or environmental impact report. As identified above, you have 30 calendar days from receipt of this letter to notify us in writing that you wish to consult on this Project. Los Angeles County Planning understands that information you provide may be sensitive, protected, or confidential. Any information provided, or any exchange of information regarding tribal cultural resources as a result of consultation with County Planning will be recorded and managed in accordance with State law (California Code of Regulations Section 15120(d), Public Resources Code Sections 5097.9, 5097.993, 21082.3). Please provide your contact information, and mail or email your request to me at the address below.

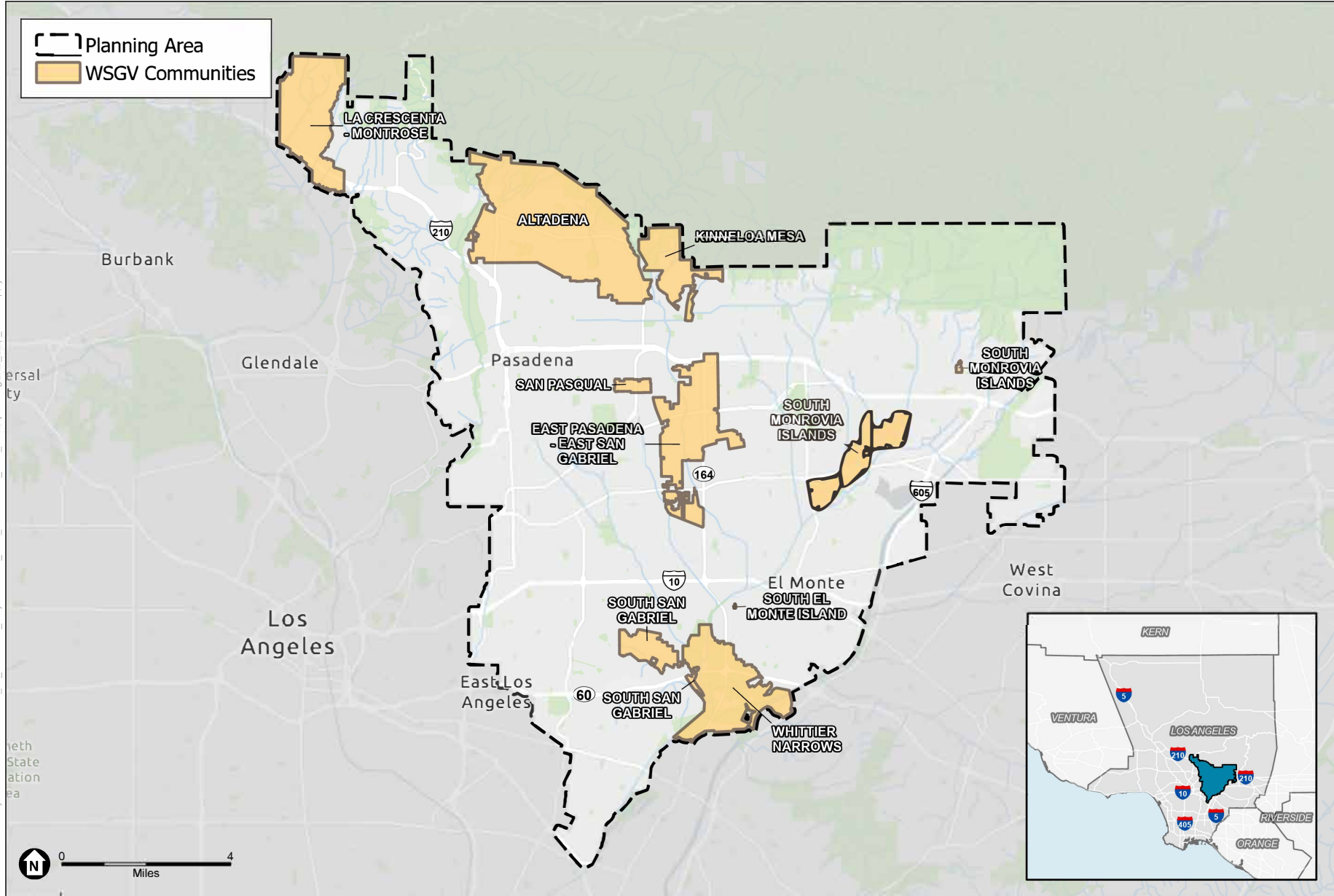
Sincerely,

Evan Sensibile

Evan Sensibile, Regional Planner
County of Los Angeles
Department of Regional Planning
320 West Temple Street, Room 1362
Los Angeles, California 90012
Email: ESensibile@planning.lacounty.gov

Tel: (213) 974-6425
Fax: (213) 626-0434

Figure 1: Regional Location with WSGVAP Communities



SOURCE: Los Angeles DPR, 2023; ESA, 2023.

West San Gabriel Valley Area Plan

Regional Location with WSGVAP Communities



February 26, 2024

Santa Rosa Band of Cahuilla Indians
Lovina Redner, Tribal Chair
P.O. Box 391820
Anza, CA 92539

SUBJECT: AB 52 Project Notification and Request to Consult Letter for the Proposed Project West San Gabriel Valley Area Plan (WSGVAP) in Los Angeles County, California

Dear Mrs. Redner:

This letter is to provide written notification in compliance with Assembly Bill 52 (AB 52). As such and pursuant to Section 21080.3.1 (d) of the Public Resources Code, if you wish to initiate consultation, please submit your written request for consultation with Los Angeles County Planning (County Planning) regarding this project and its potential impacts to tribal cultural resources within 30 days from receipt of this letter.

County Planning is in the process of developing an Area Plan for the West San Gabriel Valley area, referred to as the West San Gabriel Valley Area Plan (WSGVAP). The WSGVAP is a new community-based plan that focuses on land use and policy issues that are specific to the unique characteristics and needs of the West San Gabriel Valley (WSGV) Planning Area and its communities. The WSGVAP is intended to guide long-term growth for the unincorporated areas within the WSGV Planning Area by encouraging development of housing options and affordability, preserving/sustaining open space, conserving natural resources, protecting community health, safety, and general welfare, increasing access to community amenities, and promoting areas suitable for growth away from hazards. Goals, policies, and implementation programs would be developed for the WSGVAP to support these objectives, especially to support smart growth and sustainable development throughout the WSGV Planning Area. The WSGVAP (Project No. PRJ2023-003982) would execute these goals primarily through, but not limited to, an Environmental Assessment (No. RPPL2023005884), General Plan Amendment (No. RPPL2023005882), a Zone Change (No. RPPL2023005883), and an Advance Planning Case (No. RPPL2023005880).

The WSGV Planning Area is one of the County's 11 Planning Areas identified in the County General Plan. The WSGV Planning Area encompasses 23.2 square miles within the southeast portion of Los Angeles County and is bound by the Antelope Valley Planning Area and the San Gabriel Mountains to the north, the East San Gabriel Valley Area Planning Area to the east, the Gateway Planning Area to the south, and the Metro and San Fernando Valley Planning Areas to the west. The WSGV Planning Area includes the following nine unincorporated communities of the County: Altadena, East Pasadena-East San Gabriel,

Kinneloa Mesa, La Crescenta-Montrose, San Pasqual, South Monrovia Islands, South San Gabriel, Whittier Narrows, and South El Monte Island. Collectively, these communities are referred to as the “WSGVAP Communities.” The WSGV Planning Area and its associated communities are identified on Figure 1, Regional Location with WSGVAP Communities.

The WSGV Planning Area includes the foothills of the San Gabriel Mountains and Angeles National Forest and provides a large range of open space and recreational opportunities for area residents. The San Gabriel River flows north-south along the Planning Area’s eastern border and Interstate 605. Two major east-west freeways, Interstate 10 and Interstate/State Route-210, run through the WSGV Planning Area. In addition, the Metro A Line runs through unincorporated East Pasadena-East San Gabriel. Other available transit options include Foothill Transit, which operates multiple bus lines throughout the WSGV Planning Area.

The WSGV Planning Area is comprised of mature, suburban communities, including some in the foothills of the San Gabriel Mountains. Some of these communities contain environmental resources and others face hazardous constraints. Portions of the Altadena Foothills and Arroyos Significant Ecological Area (SEA) and Puente Hills SEA are included in the WSGV Planning Area. In addition, many of the foothill communities are designated Very High Fire Hazard Severity Zones, which reflects the increased threat of wildfires and subsequent mudslides within those areas. Many of the unincorporated areas are isolated islands of almost entirely residential development. It is important to coordinate land use in unincorporated areas with their surrounding communities, where many of the services and daily needs of the unincorporated residents are found.

Per AB 52, you have the right to consult on a proposed public or private project prior to the release of a negative declaration, mitigated negative declaration or environmental impact report. As identified above, you have 30 calendar days from receipt of this letter to notify us in writing that you wish to consult on this Project. Los Angeles County Planning understands that information you provide may be sensitive, protected, or confidential. Any information provided, or any exchange of information regarding tribal cultural resources as a result of consultation with County Planning will be recorded and managed in accordance with State law (California Code of Regulations Section 15120(d), Public Resources Code Sections 5097.9, 5097.993, 21082.3). Please provide your contact information, and mail or email your request to me at the address below.

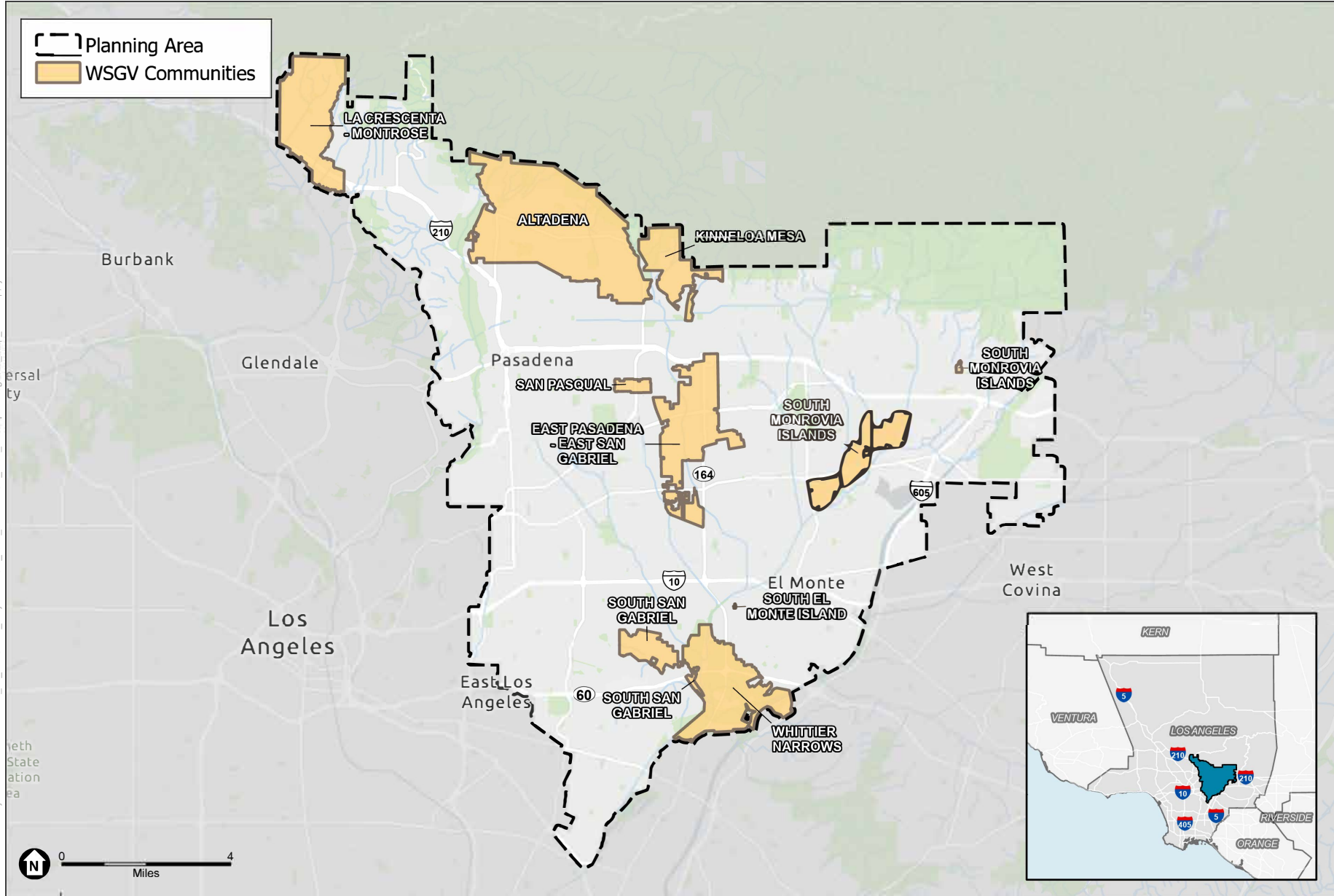
Sincerely,

Evan Sensibile

Evan Sensibile, Regional Planner
County of Los Angeles
Department of Regional Planning
320 West Temple Street, Room 1362
Los Angeles, California 90012
Email: ESensibile@planning.lacounty.gov

Tel: (213) 974-6425
Fax: (213) 626-0434

Figure 1: Regional Location with WSGVAP Communities



SOURCE: Los Angeles DPR, 2023; ESA, 2023.

West San Gabriel Valley Area Plan

Regional Location with WSGVAP Communities



February 26, 2024

Serrano Nation of Mission Indians
Mark Cochrane, Co-Chairperson
P. O. Box 343
Patton, CA 92369

SUBJECT: AB 52 Project Notification and Request to Consult Letter for the Proposed Project West San Gabriel Valley Area Plan (WSGVAP) in Los Angeles County, California

Dear Mr. Cochrane:

This letter is to provide written notification in compliance with Assembly Bill 52 (AB 52). As such and pursuant to Section 21080.3.1 (d) of the Public Resources Code, if you wish to initiate consultation, please submit your written request for consultation with Los Angeles County Planning (County Planning) regarding this project and its potential impacts to tribal cultural resources within 30 days from receipt of this letter.

County Planning is in the process of developing an Area Plan for the West San Gabriel Valley area, referred to as the West San Gabriel Valley Area Plan (WSGVAP). The WSGVAP is a new community-based plan that focuses on land use and policy issues that are specific to the unique characteristics and needs of the West San Gabriel Valley (WSGV) Planning Area and its communities. The WSGVAP is intended to guide long-term growth for the unincorporated areas within the WSGV Planning Area by encouraging development of housing options and affordability, preserving/sustaining open space, conserving natural resources, protecting community health, safety, and general welfare, increasing access to community amenities, and promoting areas suitable for growth away from hazards. Goals, policies, and implementation programs would be developed for the WSGVAP to support these objectives, especially to support smart growth and sustainable development throughout the WSGV Planning Area. The WSGVAP (Project No. PRJ2023-003982) would execute these goals primarily through, but not limited to, an Environmental Assessment (No. RPPL2023005884), General Plan Amendment (No. RPPL2023005882), a Zone Change (No. RPPL2023005883), and an Advance Planning Case (No. RPPL2023005880).

The WSGV Planning Area is one of the County's 11 Planning Areas identified in the County General Plan. The WSGV Planning Area encompasses 23.2 square miles within the southeast portion of Los Angeles County and is bound by the Antelope Valley Planning Area and the San Gabriel Mountains to the north, the East San Gabriel Valley Area Planning Area to the east, the Gateway Planning Area to the south, and the Metro and San Fernando Valley Planning Areas to the west. The WSGV Planning Area includes the following nine unincorporated communities of the County: Altadena, East Pasadena-East San Gabriel,

Kinneloa Mesa, La Crescenta-Montrose, San Pasqual, South Monrovia Islands, South San Gabriel, Whittier Narrows, and South El Monte Island. Collectively, these communities are referred to as the “WSGVAP Communities.” The WSGV Planning Area and its associated communities are identified on Figure 1, Regional Location with WSGVAP Communities.

The WSGV Planning Area includes the foothills of the San Gabriel Mountains and Angeles National Forest and provides a large range of open space and recreational opportunities for area residents. The San Gabriel River flows north-south along the Planning Area’s eastern border and Interstate 605. Two major east-west freeways, Interstate 10 and Interstate/State Route-210, run through the WSGV Planning Area. In addition, the Metro A Line runs through unincorporated East Pasadena-East San Gabriel. Other available transit options include Foothill Transit, which operates multiple bus lines throughout the WSGV Planning Area.

The WSGV Planning Area is comprised of mature, suburban communities, including some in the foothills of the San Gabriel Mountains. Some of these communities contain environmental resources and others face hazardous constraints. Portions of the Altadena Foothills and Arroyos Significant Ecological Area (SEA) and Puente Hills SEA are included in the WSGV Planning Area. In addition, many of the foothill communities are designated Very High Fire Hazard Severity Zones, which reflects the increased threat of wildfires and subsequent mudslides within those areas. Many of the unincorporated areas are isolated islands of almost entirely residential development. It is important to coordinate land use in unincorporated areas with their surrounding communities, where many of the services and daily needs of the unincorporated residents are found.

Per AB 52, you have the right to consult on a proposed public or private project prior to the release of a negative declaration, mitigated negative declaration or environmental impact report. As identified above, you have 30 calendar days from receipt of this letter to notify us in writing that you wish to consult on this Project. Los Angeles County Planning understands that information you provide may be sensitive, protected, or confidential. Any information provided, or any exchange of information regarding tribal cultural resources as a result of consultation with County Planning will be recorded and managed in accordance with State law (California Code of Regulations Section 15120(d), Public Resources Code Sections 5097.9, 5097.993, 21082.3). Please provide your contact information, and mail or email your request to me at the address below.

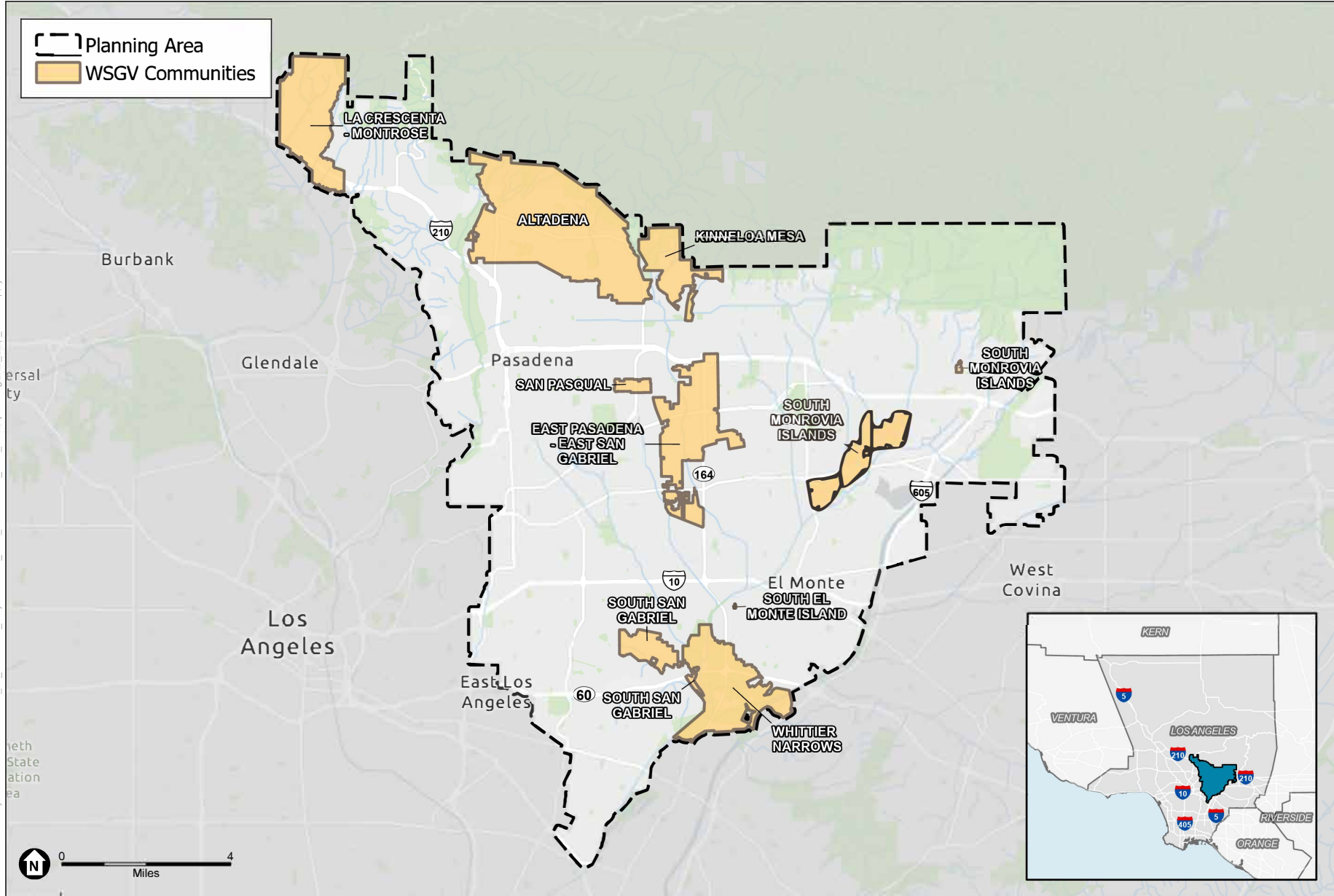
Sincerely,

Evan Sensibile

Evan Sensibile, Regional Planner
County of Los Angeles
Department of Regional Planning
320 West Temple Street, Room 1362
Los Angeles, California 90012
Email: ESensibile@planning.lacounty.gov

Tel: (213) 974-6425
Fax: (213) 626-0434

Figure 1: Regional Location with WSGVAP Communities



SOURCE: Los Angeles DPR, 2023; ESA, 2023.

West San Gabriel Valley Area Plan

Regional Location with WSGVAP Communities



February 26, 2024

Serrano Nation of Mission Indians
Wayne Walker, Co-Chairperson
P. O. Box 343
Patton, CA 92369

SUBJECT: AB 52 Project Notification and Request to Consult Letter for the Proposed Project West San Gabriel Valley Area Plan (WSGVAP) in Los Angeles County, California

Dear Mr. Walker:

This letter is to provide written notification in compliance with Assembly Bill 52 (AB 52). As such and pursuant to Section 21080.3.1 (d) of the Public Resources Code, if you wish to initiate consultation, please submit your written request for consultation with Los Angeles County Planning (County Planning) regarding this project and its potential impacts to tribal cultural resources within 30 days from receipt of this letter.

County Planning is in the process of developing an Area Plan for the West San Gabriel Valley area, referred to as the West San Gabriel Valley Area Plan (WSGVAP). The WSGVAP is a new community-based plan that focuses on land use and policy issues that are specific to the unique characteristics and needs of the West San Gabriel Valley (WSGV) Planning Area and its communities. The WSGVAP is intended to guide long-term growth for the unincorporated areas within the WSGV Planning Area by encouraging development of housing options and affordability, preserving/sustaining open space, conserving natural resources, protecting community health, safety, and general welfare, increasing access to community amenities, and promoting areas suitable for growth away from hazards. Goals, policies, and implementation programs would be developed for the WSGVAP to support these objectives, especially to support smart growth and sustainable development throughout the WSGV Planning Area. The WSGVAP (Project No. PRJ2023-003982) would execute these goals primarily through, but not limited to, an Environmental Assessment (No. RPPL2023005884), General Plan Amendment (No. RPPL2023005882), a Zone Change (No. RPPL2023005883), and an Advance Planning Case (No. RPPL2023005880).

The WSGV Planning Area is one of the County's 11 Planning Areas identified in the County General Plan. The WSGV Planning Area encompasses 23.2 square miles within the southeast portion of Los Angeles County and is bound by the Antelope Valley Planning Area and the San Gabriel Mountains to the north, the East San Gabriel Valley Area Planning Area to the east, the Gateway Planning Area to the south, and the Metro and San Fernando Valley Planning Areas to the west. The WSGV Planning Area includes the following nine unincorporated communities of the County: Altadena, East Pasadena-East San Gabriel,

Kinneloa Mesa, La Crescenta-Montrose, San Pasqual, South Monrovia Islands, South San Gabriel, Whittier Narrows, and South El Monte Island. Collectively, these communities are referred to as the “WSGVAP Communities.” The WSGV Planning Area and its associated communities are identified on Figure 1, Regional Location with WSGVAP Communities.

The WSGV Planning Area includes the foothills of the San Gabriel Mountains and Angeles National Forest and provides a large range of open space and recreational opportunities for area residents. The San Gabriel River flows north-south along the Planning Area’s eastern border and Interstate 605. Two major east-west freeways, Interstate 10 and Interstate/State Route-210, run through the WSGV Planning Area. In addition, the Metro A Line runs through unincorporated East Pasadena-East San Gabriel. Other available transit options include Foothill Transit, which operates multiple bus lines throughout the WSGV Planning Area.

The WSGV Planning Area is comprised of mature, suburban communities, including some in the foothills of the San Gabriel Mountains. Some of these communities contain environmental resources and others face hazardous constraints. Portions of the Altadena Foothills and Arroyos Significant Ecological Area (SEA) and Puente Hills SEA are included in the WSGV Planning Area. In addition, many of the foothill communities are designated Very High Fire Hazard Severity Zones, which reflects the increased threat of wildfires and subsequent mudslides within those areas. Many of the unincorporated areas are isolated islands of almost entirely residential development. It is important to coordinate land use in unincorporated areas with their surrounding communities, where many of the services and daily needs of the unincorporated residents are found.

Per AB 52, you have the right to consult on a proposed public or private project prior to the release of a negative declaration, mitigated negative declaration or environmental impact report. As identified above, you have 30 calendar days from receipt of this letter to notify us in writing that you wish to consult on this Project. Los Angeles County Planning understands that information you provide may be sensitive, protected, or confidential. Any information provided, or any exchange of information regarding tribal cultural resources as a result of consultation with County Planning will be recorded and managed in accordance with State law (California Code of Regulations Section 15120(d), Public Resources Code Sections 5097.9, 5097.993, 21082.3). Please provide your contact information, and mail or email your request to me at the address below.

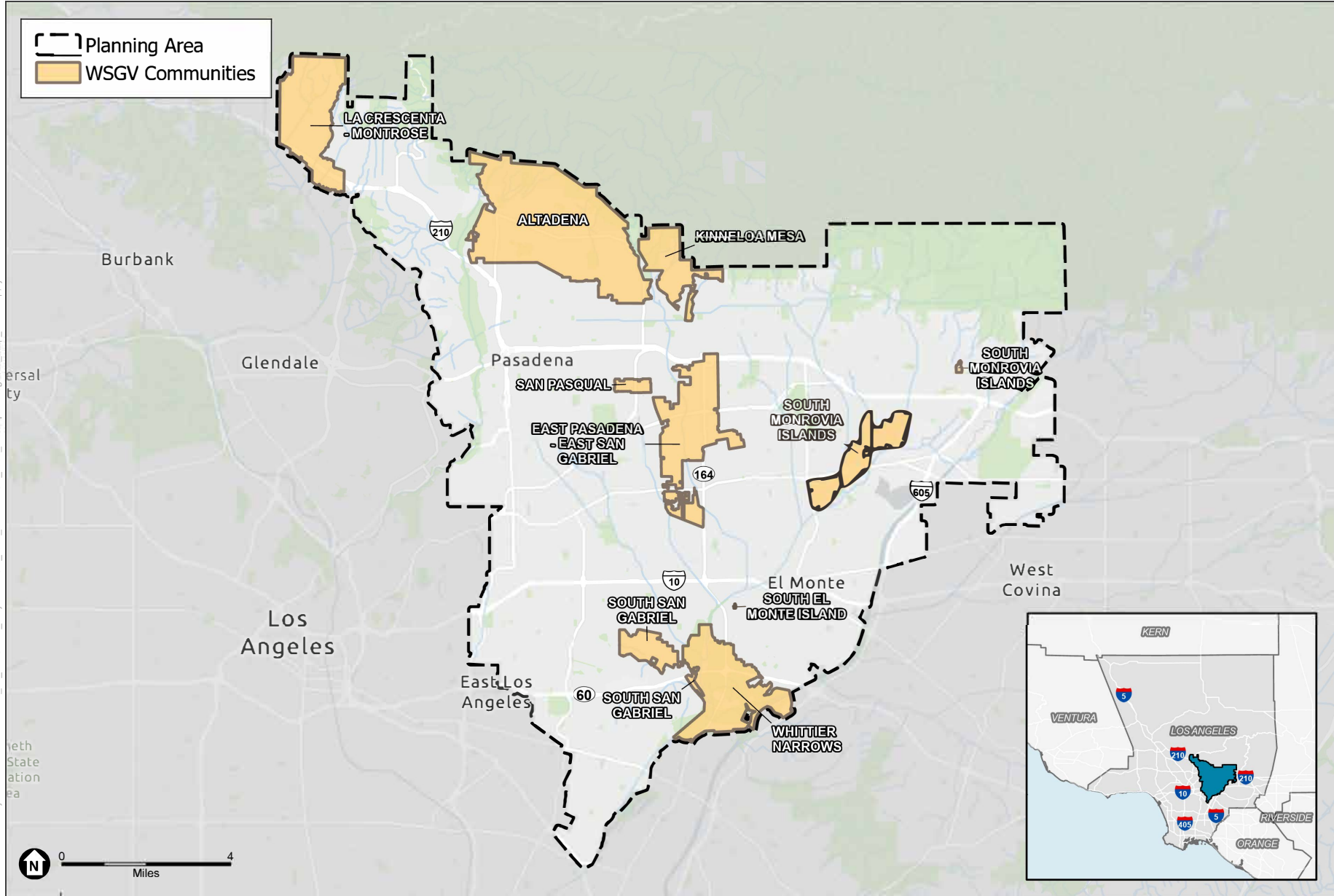
Sincerely,

Evan Sensibile

Evan Sensibile, Regional Planner
County of Los Angeles
Department of Regional Planning
320 West Temple Street, Room 1362
Los Angeles, California 90012
Email: ESensibile@planning.lacounty.gov

Tel: (213) 974-6425
Fax: (213) 626-0434

Figure 1: Regional Location with WSGVAP Communities



SOURCE: Los Angeles DPR, 2023; ESA, 2023.

West San Gabriel Valley Area Plan

Regional Location with WSGVAP Communities



February 26, 2024

Soboba Band of Luiseno Indians
Joseph Ontiveros, THPO
P.O. Box 487
San Jacinto, CA 92581

SUBJECT: AB 52 Project Notification and Request to Consult Letter for the Proposed Project West San Gabriel Valley Area Plan (WSGVAP) in Los Angeles County, California

Dear Mr. Ontiveros:

This letter is to provide written notification in compliance with Assembly Bill 52 (AB 52). As such and pursuant to Section 21080.3.1 (d) of the Public Resources Code, if you wish to initiate consultation, please submit your written request for consultation with Los Angeles County Planning (County Planning) regarding this project and its potential impacts to tribal cultural resources within 30 days from receipt of this letter.

County Planning is in the process of developing an Area Plan for the West San Gabriel Valley area, referred to as the West San Gabriel Valley Area Plan (WSGVAP). The WSGVAP is a new community-based plan that focuses on land use and policy issues that are specific to the unique characteristics and needs of the West San Gabriel Valley (WSGV) Planning Area and its communities. The WSGVAP is intended to guide long-term growth for the unincorporated areas within the WSGV Planning Area by encouraging development of housing options and affordability, preserving/sustaining open space, conserving natural resources, protecting community health, safety, and general welfare, increasing access to community amenities, and promoting areas suitable for growth away from hazards. Goals, policies, and implementation programs would be developed for the WSGVAP to support these objectives, especially to support smart growth and sustainable development throughout the WSGV Planning Area. The WSGVAP (Project No. PRJ2023-003982) would execute these goals primarily through, but not limited to, an Environmental Assessment (No. RPPL2023005884), General Plan Amendment (No. RPPL2023005882), a Zone Change (No. RPPL2023005883), and an Advance Planning Case (No. RPPL2023005880).

The WSGV Planning Area is one of the County's 11 Planning Areas identified in the County General Plan. The WSGV Planning Area encompasses 23.2 square miles within the southeast portion of Los Angeles County and is bound by the Antelope Valley Planning Area and the San Gabriel Mountains to the north, the East San Gabriel Valley Area Planning Area to the east, the Gateway Planning Area to the south, and the Metro and San Fernando Valley Planning Areas to the west. The WSGV Planning Area includes the following nine unincorporated communities of the County: Altadena, East Pasadena-East San Gabriel,

Kinneloa Mesa, La Crescenta-Montrose, San Pasqual, South Monrovia Islands, South San Gabriel, Whittier Narrows, and South El Monte Island. Collectively, these communities are referred to as the “WSGVAP Communities.” The WSGV Planning Area and its associated communities are identified on Figure 1, Regional Location with WSGVAP Communities.

The WSGV Planning Area includes the foothills of the San Gabriel Mountains and Angeles National Forest and provides a large range of open space and recreational opportunities for area residents. The San Gabriel River flows north-south along the Planning Area’s eastern border and Interstate 605. Two major east-west freeways, Interstate 10 and Interstate/State Route-210, run through the WSGV Planning Area. In addition, the Metro A Line runs through unincorporated East Pasadena-East San Gabriel. Other available transit options include Foothill Transit, which operates multiple bus lines throughout the WSGV Planning Area.

The WSGV Planning Area is comprised of mature, suburban communities, including some in the foothills of the San Gabriel Mountains. Some of these communities contain environmental resources and others face hazardous constraints. Portions of the Altadena Foothills and Arroyos Significant Ecological Area (SEA) and Puente Hills SEA are included in the WSGV Planning Area. In addition, many of the foothill communities are designated Very High Fire Hazard Severity Zones, which reflects the increased threat of wildfires and subsequent mudslides within those areas. Many of the unincorporated areas are isolated islands of almost entirely residential development. It is important to coordinate land use in unincorporated areas with their surrounding communities, where many of the services and daily needs of the unincorporated residents are found.

Per AB 52, you have the right to consult on a proposed public or private project prior to the release of a negative declaration, mitigated negative declaration or environmental impact report. As identified above, you have 30 calendar days from receipt of this letter to notify us in writing that you wish to consult on this Project. Los Angeles County Planning understands that information you provide may be sensitive, protected, or confidential. Any information provided, or any exchange of information regarding tribal cultural resources as a result of consultation with County Planning will be recorded and managed in accordance with State law (California Code of Regulations Section 15120(d), Public Resources Code Sections 5097.9, 5097.993, 21082.3). Please provide your contact information, and mail or email your request to me at the address below.

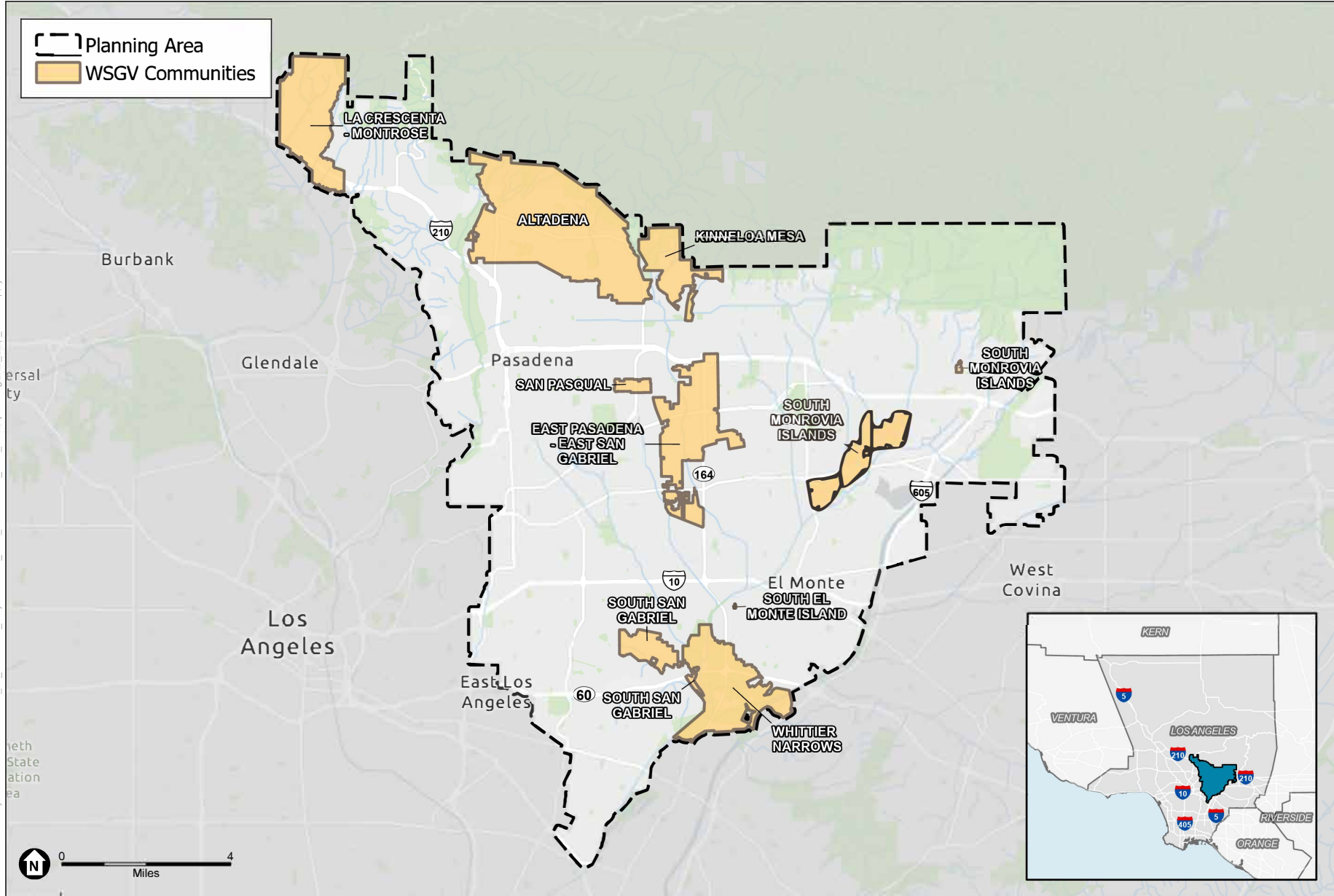
Sincerely,

Evan Sensibile

Evan Sensibile, Regional Planner
County of Los Angeles
Department of Regional Planning
320 West Temple Street, Room 1362
Los Angeles, California 90012
Email: ESensibile@planning.lacounty.gov

Tel: (213) 974-6425
Fax: (213) 626-0434

Figure 1: Regional Location with WSGVAP Communities



SOURCE: Los Angeles DPR, 2023; ESA, 2023.

West San Gabriel Valley Area Plan

Regional Location with WSGVAP Communities



February 26, 2024

Soboba Band of Luiseno Indians
Jessica Valdez, Cultural Resource Specialist
P.O. Box 487
San Jacinto, CA 92581

SUBJECT: AB 52 Project Notification and Request to Consult Letter for the Proposed Project West San Gabriel Valley Area Plan (WSGVAP) in Los Angeles County, California

Dear Mrs. Valdez:

This letter is to provide written notification in compliance with Assembly Bill 52 (AB 52). As such and pursuant to Section 21080.3.1 (d) of the Public Resources Code, if you wish to initiate consultation, please submit your written request for consultation with Los Angeles County Planning (County Planning) regarding this project and its potential impacts to tribal cultural resources within 30 days from receipt of this letter.

County Planning is in the process of developing an Area Plan for the West San Gabriel Valley area, referred to as the West San Gabriel Valley Area Plan (WSGVAP). The WSGVAP is a new community-based plan that focuses on land use and policy issues that are specific to the unique characteristics and needs of the West San Gabriel Valley (WSGV) Planning Area and its communities. The WSGVAP is intended to guide long-term growth for the unincorporated areas within the WSGV Planning Area by encouraging development of housing options and affordability, preserving/sustaining open space, conserving natural resources, protecting community health, safety, and general welfare, increasing access to community amenities, and promoting areas suitable for growth away from hazards. Goals, policies, and implementation programs would be developed for the WSGVAP to support these objectives, especially to support smart growth and sustainable development throughout the WSGV Planning Area. The WSGVAP (Project No. PRJ2023-003982) would execute these goals primarily through, but not limited to, an Environmental Assessment (No. RPPL2023005884), General Plan Amendment (No. RPPL2023005882), a Zone Change (No. RPPL2023005883), and an Advance Planning Case (No. RPPL2023005880).

The WSGV Planning Area is one of the County's 11 Planning Areas identified in the County General Plan. The WSGV Planning Area encompasses 23.2 square miles within the southeast portion of Los Angeles County and is bound by the Antelope Valley Planning Area and the San Gabriel Mountains to the north, the East San Gabriel Valley Area Planning Area to the east, the Gateway Planning Area to the south, and the Metro and San Fernando Valley Planning Areas to the west. The WSGV Planning Area includes the following nine unincorporated communities of the County: Altadena, East Pasadena-East San Gabriel,

Kinneloa Mesa, La Crescenta-Montrose, San Pasqual, South Monrovia Islands, South San Gabriel, Whittier Narrows, and South El Monte Island. Collectively, these communities are referred to as the “WSGVAP Communities.” The WSGV Planning Area and its associated communities are identified on Figure 1, Regional Location with WSGVAP Communities.

The WSGV Planning Area includes the foothills of the San Gabriel Mountains and Angeles National Forest and provides a large range of open space and recreational opportunities for area residents. The San Gabriel River flows north-south along the Planning Area’s eastern border and Interstate 605. Two major east-west freeways, Interstate 10 and Interstate/State Route-210, run through the WSGV Planning Area. In addition, the Metro A Line runs through unincorporated East Pasadena-East San Gabriel. Other available transit options include Foothill Transit, which operates multiple bus lines throughout the WSGV Planning Area.

The WSGV Planning Area is comprised of mature, suburban communities, including some in the foothills of the San Gabriel Mountains. Some of these communities contain environmental resources and others face hazardous constraints. Portions of the Altadena Foothills and Arroyos Significant Ecological Area (SEA) and Puente Hills SEA are included in the WSGV Planning Area. In addition, many of the foothill communities are designated Very High Fire Hazard Severity Zones, which reflects the increased threat of wildfires and subsequent mudslides within those areas. Many of the unincorporated areas are isolated islands of almost entirely residential development. It is important to coordinate land use in unincorporated areas with their surrounding communities, where many of the services and daily needs of the unincorporated residents are found.

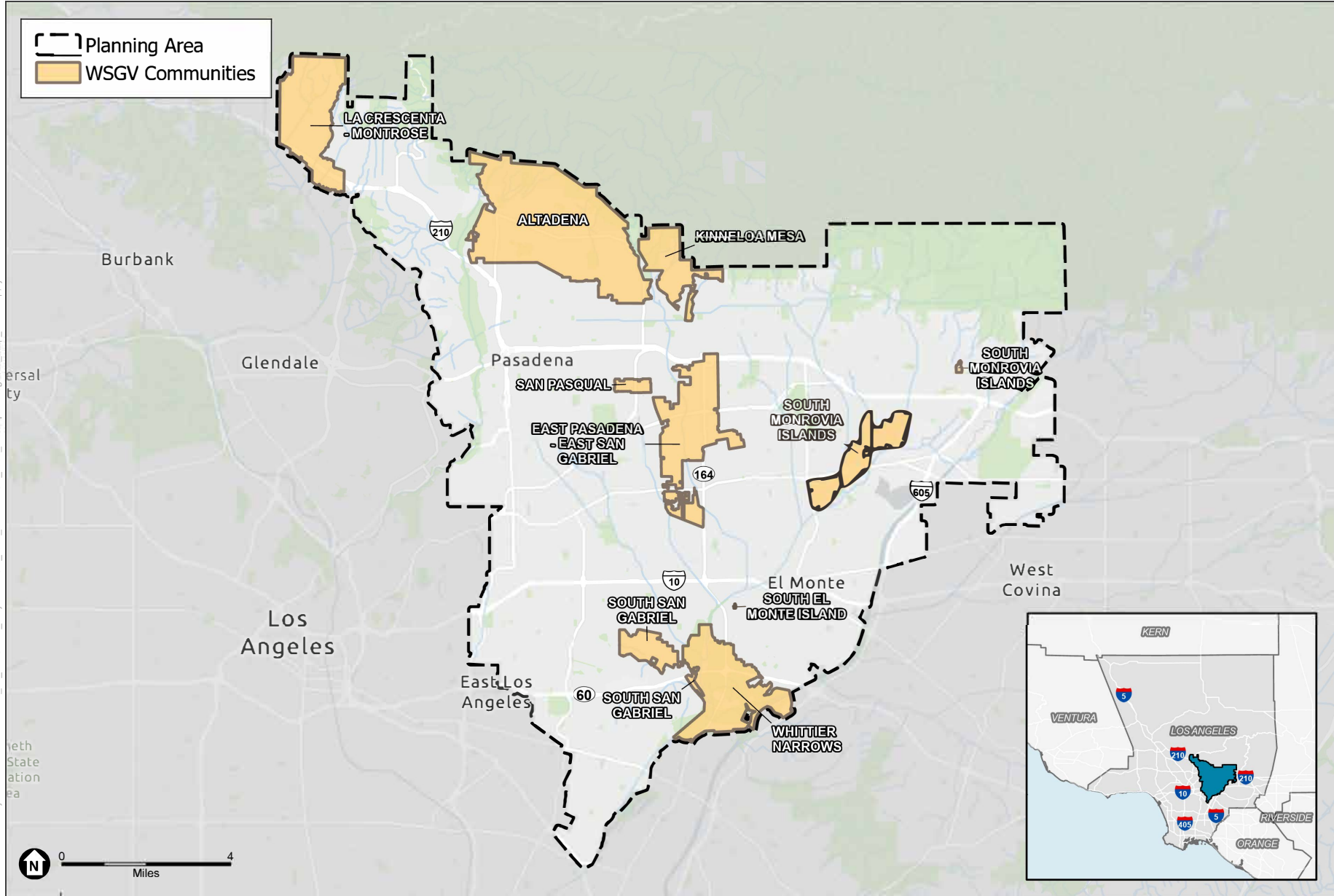
Per AB 52, you have the right to consult on a proposed public or private project prior to the release of a negative declaration, mitigated negative declaration or environmental impact report. As identified above, you have 30 calendar days from receipt of this letter to notify us in writing that you wish to consult on this Project. Los Angeles County Planning understands that information you provide may be sensitive, protected, or confidential. Any information provided, or any exchange of information regarding tribal cultural resources as a result of consultation with County Planning will be recorded and managed in accordance with State law (California Code of Regulations Section 15120(d), Public Resources Code Sections 5097.9, 5097.993, 21082.3). Please provide your contact information, and mail or email your request to me at the address below.

Sincerely,
Evan Sensibile

Evan Sensibile, Regional Planner
County of Los Angeles
Department of Regional Planning
320 West Temple Street, Room 1362
Los Angeles, California 90012
Email: ESensibile@planning.lacounty.gov

Tel: (213) 974-6425
Fax: (213) 626-0434

Figure 1: Regional Location with WSGVAP Communities



SOURCE: Los Angeles DPR, 2023; ESA, 2023.

West San Gabriel Valley Area Plan

Regional Location with WSGVAP Communities



February 26, 2024

Fernandeño Tataviam Band of Mission Indians
Sarah Brunzell, CRM Manager
1019 Second Street
San Fernando, CA 91340

SUBJECT: AB 52 Project Notification and Request to Consult Letter for the Proposed Project West San Gabriel Valley Area Plan (WSGVAP) in Los Angeles County, California

Dear Mrs. Brunzell:

This letter is to provide written notification in compliance with Assembly Bill 52 (AB 52). As such and pursuant to Section 21080.3.1 (d) of the Public Resources Code, if you wish to initiate consultation, please submit your written request for consultation with Los Angeles County Planning (County Planning) regarding this project and its potential impacts to tribal cultural resources within 30 days from receipt of this letter.

County Planning is in the process of developing an Area Plan for the West San Gabriel Valley area, referred to as the West San Gabriel Valley Area Plan (WSGVAP). The WSGVAP is a new community-based plan that focuses on land use and policy issues that are specific to the unique characteristics and needs of the West San Gabriel Valley (WSGV) Planning Area and its communities. The WSGVAP is intended to guide long-term growth for the unincorporated areas within the WSGV Planning Area by encouraging development of housing options and affordability, preserving/sustaining open space, conserving natural resources, protecting community health, safety, and general welfare, increasing access to community amenities, and promoting areas suitable for growth away from hazards. Goals, policies, and implementation programs would be developed for the WSGVAP to support these objectives, especially to support smart growth and sustainable development throughout the WSGV Planning Area. The WSGVAP (Project No. PRJ2023-003982) would execute these goals primarily through, but not limited to, an Environmental Assessment (No. RPPL2023005884), General Plan Amendment (No. RPPL2023005882), a Zone Change (No. RPPL2023005883), and an Advance Planning Case (No. RPPL2023005880).

The WSGV Planning Area is one of the County's 11 Planning Areas identified in the County General Plan. The WSGV Planning Area encompasses 23.2 square miles within the southeast portion of Los Angeles County and is bound by the Antelope Valley Planning Area and the San Gabriel Mountains to the north, the East San Gabriel Valley Area Planning Area to the east, the Gateway Planning Area to the south, and the Metro and San Fernando Valley Planning Areas to the west. The WSGV Planning Area includes the following nine unincorporated communities of the County: Altadena, East Pasadena-East San Gabriel,

Kinneloa Mesa, La Crescenta-Montrose, San Pasqual, South Monrovia Islands, South San Gabriel, Whittier Narrows, and South El Monte Island. Collectively, these communities are referred to as the “WSGVAP Communities.” The WSGV Planning Area and its associated communities are identified on Figure 1, Regional Location with WSGVAP Communities.

The WSGV Planning Area includes the foothills of the San Gabriel Mountains and Angeles National Forest and provides a large range of open space and recreational opportunities for area residents. The San Gabriel River flows north-south along the Planning Area’s eastern border and Interstate 605. Two major east-west freeways, Interstate 10 and Interstate/State Route-210, run through the WSGV Planning Area. In addition, the Metro A Line runs through unincorporated East Pasadena-East San Gabriel. Other available transit options include Foothill Transit, which operates multiple bus lines throughout the WSGV Planning Area.

The WSGV Planning Area is comprised of mature, suburban communities, including some in the foothills of the San Gabriel Mountains. Some of these communities contain environmental resources and others face hazardous constraints. Portions of the Altadena Foothills and Arroyos Significant Ecological Area (SEA) and Puente Hills SEA are included in the WSGV Planning Area. In addition, many of the foothill communities are designated Very High Fire Hazard Severity Zones, which reflects the increased threat of wildfires and subsequent mudslides within those areas. Many of the unincorporated areas are isolated islands of almost entirely residential development. It is important to coordinate land use in unincorporated areas with their surrounding communities, where many of the services and daily needs of the unincorporated residents are found.

Per AB 52, you have the right to consult on a proposed public or private project prior to the release of a negative declaration, mitigated negative declaration or environmental impact report. As identified above, you have 30 calendar days from receipt of this letter to notify us in writing that you wish to consult on this Project. Los Angeles County Planning understands that information you provide may be sensitive, protected, or confidential. Any information provided, or any exchange of information regarding tribal cultural resources as a result of consultation with County Planning will be recorded and managed in accordance with State law (California Code of Regulations Section 15120(d), Public Resources Code Sections 5097.9, 5097.993, 21082.3). Please provide your contact information, and mail or email your request to me at the address below.

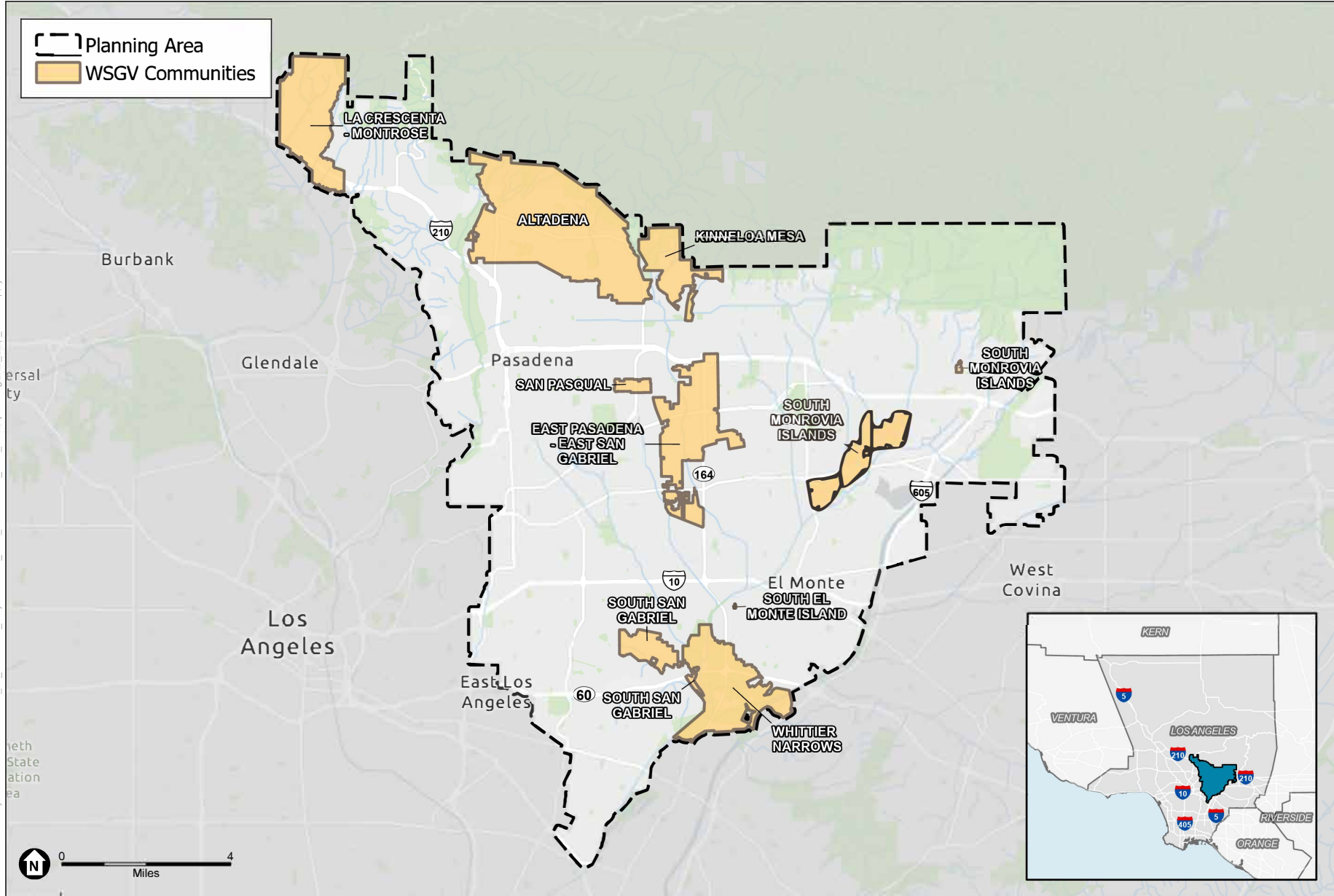
Sincerely,

Evan Sensibile

Evan Sensibile, Regional Planner
County of Los Angeles
Department of Regional Planning
320 West Temple Street, Room 1362
Los Angeles, California 90012
Email: ESensibile@planning.lacounty.gov

Tel: (213) 974-6425
Fax: (213) 626-0434

Figure 1: Regional Location with WSGVAP Communities



SOURCE: Los Angeles DPR, 2023; ESA, 2023.

West San Gabriel Valley Area Plan

Regional Location with WSGVAP Communities



February 26, 2024

Fernandeño Tataviam Band of Mission Indians
Sarah Brunzell, CRM Manager
1019 Second Street
San Fernando, CA 91340

SUBJECT: SB 18 Project Notification and Request to Consult Letter for the Proposed West San Gabriel Valley Area Plan (WSGVAP) in Los Angeles County, California

Dear Mrs. Brunzell,

Los Angeles County Planning (County Planning) is in the process of developing an Area Plan for the West San Gabriel Valley area, referred to as the West San Gabriel Valley Area Plan (WSGVAP). The WSGVAP is a new community-based plan that focuses on land use and policy issues that are specific to the unique characteristics and needs of the West San Gabriel Valley (WSGV) Planning Area and its communities. The WSGV Planning Area includes the following nine unincorporated communities of the County: Altadena, East Pasadena-East San Gabriel, Kinneloa Mesa, La Crescenta-Montrose, San Pasqual, South Monrovia Islands, South San Gabriel, Whittier Narrows, and South El Monte Island. Collectively, these communities are referred to as the “WSGVAP Communities.”

The WSGVAP is intended to guide long-term growth for the unincorporated areas within the WSGV Planning Area by encouraging development of housing options and affordability, preserving/sustaining open space, conserving natural resources, protecting community health, safety, and general welfare, increasing access to community amenities, and promoting areas suitable for growth away from hazards. Goals, policies, and implementation programs would be developed for the WSGVAP to support these objectives, especially to support smart growth and sustainable development throughout the WSGV Planning Area. The WSGVAP (Project No. PRJ2023-003982) would execute these goals primarily through, but not limited to, an Environmental Assessment (No. RPPL2023005884), a General Plan Amendment (No. RPPL2023005882), a Zone Change (No. RPPL2023005883), and an Advance Planning Case (No. RPPL2023005880).

County Planning is seeking your participation in the preparation of the WSGVAP to enhance, guide, and support the long-term growth, development, and maintenance of these communities of the LA County’s General Plan for unincorporated areas. The Project is subject to Section 65352.3 of the Government Code (Senate Bill (SB) 18 [2004]). Pursuant to SB 18, for the purpose of protecting tribal cultural places. County Planning must engage in consultation with California Native American Tribes prior to adopting or modifying a General Plan or designating land as open space. Cultural Places refer to places, features, and objects described in Public Resources Code Sections 5097.9 and 5097.993.1

To provide Native American tribes with the opportunity to participate in local land use decisions at an early stage, in accordance with SB 18, please let us know if you would like to be consulted with on this Project. Los Angeles County Planning feels that your comments regarding decisions that may affect ancestral tribal sites are very important. Any information you have regarding tribal cultural places will be kept strictly confidential and will not be divulged to the public. Pursuant to California Government Code § 65352.3, you may request a consultation within 90 days of receiving this letter. We would appreciate receiving your comments by April 1st, 2024. Please forward any comments regarding this Project to:

Evan Sensibile, Regional Planner
County of Los Angeles
Department of Regional Planning
320 West Temple Street, Room 1362
Los Angeles, California 90012
Email: ESensibile@planning.lacounty.gov
Tel: (213) 974-6425
Fax: (213) 626-0434

Thank you for your assistance with our efforts to address tribal cultural places that may be affected by the West San Gabriel Valley Area Plan.

Sincerely,

Evan Sensibile

Evan Sensibile, Regional Planner
County of Los Angeles
Department of Regional Planning

February 26, 2024

Gabrieleno Band of Mission Indians - Kizh Nation
Christina Swindall Martinez, Secretary
P.O. Box 393
Covina, CA 91723

SUBJECT: SB 18 Project Notification and Request to Consult Letter for the Proposed West San Gabriel Valley Area Plan (WSGVAP) in Los Angeles County, California

Dear Mrs. Swindall Martinez,

Los Angeles County Planning (County Planning) is in the process of developing an Area Plan for the West San Gabriel Valley area, referred to as the West San Gabriel Valley Area Plan (WSGVAP). The WSGVAP is a new community-based plan that focuses on land use and policy issues that are specific to the unique characteristics and needs of the West San Gabriel Valley (WSGV) Planning Area and its communities. The WSGV Planning Area includes the following nine unincorporated communities of the County: Altadena, East Pasadena-East San Gabriel, Kinneloa Mesa, La Crescenta-Montrose, San Pasqual, South Monrovia Islands, South San Gabriel, Whittier Narrows, and South El Monte Island. Collectively, these communities are referred to as the “WSGVAP Communities.”

The WSGVAP is intended to guide long-term growth for the unincorporated areas within the WSGV Planning Area by encouraging development of housing options and affordability, preserving/sustaining open space, conserving natural resources, protecting community health, safety, and general welfare, increasing access to community amenities, and promoting areas suitable for growth away from hazards. Goals, policies, and implementation programs would be developed for the WSGVAP to support these objectives, especially to support smart growth and sustainable development throughout the WSGV Planning Area. The WSGVAP (Project No. PRJ2023-003982) would execute these goals primarily through, but not limited to, an Environmental Assessment (No. RPPL2023005884), a General Plan Amendment (No. RPPL2023005882), a Zone Change (No. RPPL2023005883), and an Advance Planning Case (No. RPPL2023005880).

County Planning is seeking your participation in the preparation of the WSGVAP to enhance, guide, and support the long-term growth, development, and maintenance of these communities of the LA County’s General Plan for unincorporated areas. The Project is subject to Section 65352.3 of the Government Code (Senate Bill (SB) 18 [2004]). Pursuant to SB 18, for the purpose of protecting tribal cultural places. County Planning must engage in consultation with California Native American Tribes prior to adopting or modifying a General Plan or designating land as open space. Cultural Places refer to places, features, and objects described in Public Resources Code Sections 5097.9 and 5097.993.1

To provide Native American tribes with the opportunity to participate in local land use decisions at an early stage, in accordance with SB 18, please let us know if you would like to be consulted with on this Project. Los Angeles County Planning feels that your comments regarding decisions that may affect ancestral tribal sites are very important. Any information you have regarding tribal cultural places will be kept strictly confidential and will not be divulged to the public. Pursuant to California Government Code § 65352.3, you may request a consultation within 90 days of receiving this letter. We would appreciate receiving your comments by April 1st, 2024. Please forward any comments regarding this Project to:

Evan Sensibile, Regional Planner
County of Los Angeles
Department of Regional Planning
320 West Temple Street, Room 1362
Los Angeles, California 90012
Email: ESensibile@planning.lacounty.gov
Tel: (213) 974-6425
Fax: (213) 626-0434

Thank you for your assistance with our efforts to address tribal cultural places that may be affected by the West San Gabriel Valley Area Plan.

Sincerely,

Evan Sensibile

Evan Sensibile, Regional Planner
County of Los Angeles
Department of Regional Planning

February 26, 2024

Gabrieleno Band of Mission Indians - Kizh Nation
Andrew Salas, Chairperson
P.O. Box 393
Covina, CA 91723

SUBJECT: SB 18 Project Notification and Request to Consult Letter for the Proposed West San Gabriel Valley Area Plan (WSGVAP) in Los Angeles County, California

Dear Mr. Salas,

Los Angeles County Planning (County Planning) is in the process of developing an Area Plan for the West San Gabriel Valley area, referred to as the West San Gabriel Valley Area Plan (WSGVAP). The WSGVAP is a new community-based plan that focuses on land use and policy issues that are specific to the unique characteristics and needs of the West San Gabriel Valley (WSGV) Planning Area and its communities. The WSGV Planning Area includes the following nine unincorporated communities of the County: Altadena, East Pasadena-East San Gabriel, Kinneloa Mesa, La Crescenta-Montrose, San Pasqual, South Monrovia Islands, South San Gabriel, Whittier Narrows, and South El Monte Island. Collectively, these communities are referred to as the “WSGVAP Communities.”

The WSGVAP is intended to guide long-term growth for the unincorporated areas within the WSGV Planning Area by encouraging development of housing options and affordability, preserving/sustaining open space, conserving natural resources, protecting community health, safety, and general welfare, increasing access to community amenities, and promoting areas suitable for growth away from hazards. Goals, policies, and implementation programs would be developed for the WSGVAP to support these objectives, especially to support smart growth and sustainable development throughout the WSGV Planning Area. The WSGVAP (Project No. PRJ2023-003982) would execute these goals primarily through, but not limited to, an Environmental Assessment (No. RPPL2023005884), a General Plan Amendment (No. RPPL2023005882), a Zone Change (No. RPPL2023005883), and an Advance Planning Case (No. RPPL2023005880).

County Planning is seeking your participation in the preparation of the WSGVAP to enhance, guide, and support the long-term growth, development, and maintenance of these communities of the LA County’s General Plan for unincorporated areas. The Project is subject to Section 65352.3 of the Government Code (Senate Bill (SB) 18 [2004]). Pursuant to SB 18, for the purpose of protecting tribal cultural places. County Planning must engage in consultation with California Native American Tribes prior to adopting or modifying a General Plan or designating land as open space. Cultural Places refer to places, features, and objects described in Public Resources Code Sections 5097.9 and 5097.993.1

To provide Native American tribes with the opportunity to participate in local land use decisions at an early stage, in accordance with SB 18, please let us know if you would like to be consulted with on this Project. Los Angeles County Planning feels that your comments regarding decisions that may affect ancestral tribal sites are very important. Any information you have regarding tribal cultural places will be kept strictly confidential and will not be divulged to the public. Pursuant to California Government Code § 65352.3, you may request a consultation within 90 days of receiving this letter. We would appreciate receiving your comments by April 1st, 2024. Please forward any comments regarding this Project to:

Evan Sensibile, Regional Planner
County of Los Angeles
Department of Regional Planning
320 West Temple Street, Room 1362
Los Angeles, California 90012
Email: ESensibile@planning.lacounty.gov
Tel: (213) 974-6425
Fax: (213) 626-0434

Thank you for your assistance with our efforts to address tribal cultural places that may be affected by the West San Gabriel Valley Area Plan.

Sincerely,

Evan Sensibile

Evan Sensibile, Regional Planner
County of Los Angeles
Department of Regional Planning

February 26, 2024

Gabrieleno/Tongva
San Gabriel Band of Mission Indians
Anthony Morales, Chairperson
P.O. Box 693
San Gabriel, CA 91778

SUBJECT: SB 18 Project Notification and Request to Consult Letter for the Proposed West San Gabriel Valley Area Plan (WSGVAP) in Los Angeles County, California

Dear Mr. Morales,

Los Angeles County Planning (County Planning) is in the process of developing an Area Plan for the West San Gabriel Valley area, referred to as the West San Gabriel Valley Area Plan (WSGVAP). The WSGVAP is a new community-based plan that focuses on land use and policy issues that are specific to the unique characteristics and needs of the West San Gabriel Valley (WSGV) Planning Area and its communities. The WSGV Planning Area includes the following nine unincorporated communities of the County: Altadena, East Pasadena-East San Gabriel, Kinneloa Mesa, La Crescenta-Montrose, San Pasqual, South Monrovia Islands, South San Gabriel, Whittier Narrows, and South El Monte Island. Collectively, these communities are referred to as the “WSGVAP Communities.”

The WSGVAP is intended to guide long-term growth for the unincorporated areas within the WSGV Planning Area by encouraging development of housing options and affordability, preserving/sustaining open space, conserving natural resources, protecting community health, safety, and general welfare, increasing access to community amenities, and promoting areas suitable for growth away from hazards. Goals, policies, and implementation programs would be developed for the WSGVAP to support these objectives, especially to support smart growth and sustainable development throughout the WSGV Planning Area. The WSGVAP (Project No. PRJ2023-003982) would execute these goals primarily through, but not limited to, an Environmental Assessment (No. RPPL2023005884), a General Plan Amendment (No. RPPL2023005882), a Zone Change (No. RPPL2023005883), and an Advance Planning Case (No. RPPL2023005880).

County Planning is seeking your participation in the preparation of the WSGVAP to enhance, guide, and support the long-term growth, development, and maintenance of these communities of the LA County’s General Plan for unincorporated areas. The Project is subject to Section 65352.3 of the Government Code (Senate Bill (SB) 18 [2004]). Pursuant to SB 18, for the purpose of protecting tribal cultural places. County Planning must engage in consultation with California Native American Tribes prior to adopting or modifying a General Plan or designating land as open space. Cultural Places refer to places, features, and objects described in Public Resources Code Sections 5097.9 and 5097.993.1

320 West Temple Street, Los Angeles, CA 90012 • 213-974-6411 • TDD: 213-617-2292

   @LACDRP • planning.lacounty.gov

To provide Native American tribes with the opportunity to participate in local land use decisions at an early stage, in accordance with SB 18, please let us know if you would like to be consulted with on this Project. Los Angeles County Planning feels that your comments regarding decisions that may affect ancestral tribal sites are very important. Any information you have regarding tribal cultural places will be kept strictly confidential and will not be divulged to the public. Pursuant to California Government Code § 65352.3, you may request a consultation within 90 days of receiving this letter. We would appreciate receiving your comments by April 1st, 2024. Please forward any comments regarding this Project to:

Evan Sensibile, Regional Planner
County of Los Angeles
Department of Regional Planning
320 West Temple Street, Room 1362
Los Angeles, California 90012
Email: ESensibile@planning.lacounty.gov
Tel: (213) 974-6425
Fax: (213) 626-0434

Thank you for your assistance with our efforts to address tribal cultural places that may be affected by the West San Gabriel Valley Area Plan.

Sincerely,

Evan Sensibile

Evan Sensibile, Regional Planner
County of Los Angeles
Department of Regional Planning

February 26, 2024

Gabrielino/Tongva Nation
Sandonne Goad, Chairperson
106 1/2 Judge John Aiso St., #231
Los Angeles, CA 90012

SUBJECT: SB 18 Project Notification and Request to Consult Letter for the Proposed West San Gabriel Valley Area Plan (WSGVAP) in Los Angeles County, California

Dear Mrs. Goad,

Los Angeles County Planning (County Planning) is in the process of developing an Area Plan for the West San Gabriel Valley area, referred to as the West San Gabriel Valley Area Plan (WSGVAP). The WSGVAP is a new community-based plan that focuses on land use and policy issues that are specific to the unique characteristics and needs of the West San Gabriel Valley (WSGV) Planning Area and its communities. The WSGV Planning Area includes the following nine unincorporated communities of the County: Altadena, East Pasadena-East San Gabriel, Kinneloa Mesa, La Crescenta-Montrose, San Pasqual, South Monrovia Islands, South San Gabriel, Whittier Narrows, and South El Monte Island. Collectively, these communities are referred to as the “WSGVAP Communities.”

The WSGVAP is intended to guide long-term growth for the unincorporated areas within the WSGV Planning Area by encouraging development of housing options and affordability, preserving/sustaining open space, conserving natural resources, protecting community health, safety, and general welfare, increasing access to community amenities, and promoting areas suitable for growth away from hazards. Goals, policies, and implementation programs would be developed for the WSGVAP to support these objectives, especially to support smart growth and sustainable development throughout the WSGV Planning Area. The WSGVAP (Project No. PRJ2023-003982) would execute these goals primarily through, but not limited to, an Environmental Assessment (No. RPPL2023005884), a General Plan Amendment (No. RPPL2023005882), a Zone Change (No. RPPL2023005883), and an Advance Planning Case (No. RPPL2023005880).

County Planning is seeking your participation in the preparation of the WSGVAP to enhance, guide, and support the long-term growth, development, and maintenance of these communities of the LA County’s General Plan for unincorporated areas. The Project is subject to Section 65352.3 of the Government Code (Senate Bill (SB) 18 [2004]). Pursuant to SB 18, for the purpose of protecting tribal cultural places. County Planning must engage in consultation with California Native American Tribes prior to adopting or modifying a

General Plan or designating land as open space. Cultural Places refer to places, features, and objects described in Public Resources Code Sections 5097.9 and 5097.993.1

To provide Native American tribes with the opportunity to participate in local land use decisions at an early stage, in accordance with SB 18, please let us know if you would like to be consulted with on this Project. Los Angeles County Planning feels that your comments regarding decisions that may affect ancestral tribal sites are very important. Any information you have regarding tribal cultural places will be kept strictly confidential and will not be divulged to the public. Pursuant to California Government Code § 65352.3, you may request a consultation within 90 days of receiving this letter. We would appreciate receiving your comments by April 1st, 2024. Please forward any comments regarding this Project to:

Evan Sensibile, Regional Planner
County of Los Angeles
Department of Regional Planning
320 West Temple Street, Room 1362
Los Angeles, California 90012
Email: ESensibile@planning.lacounty.gov
Tel: (213) 974-6425
Fax: (213) 626-0434

Thank you for your assistance with our efforts to address tribal cultural places that may be affected by the West San Gabriel Valley Area Plan.

Sincerely,

Evan Sensibile

Evan Sensibile, Regional Planner
County of Los Angeles
Department of Regional Planning

February 26, 2024

Gabrielino Tongva Indians of California Tribal Council
Christina Conley, Cultural Resource Administrator
P.O. Box 941078
Simi Valley, CA 93094

SUBJECT: SB 18 Project Notification and Request to Consult Letter for the Proposed West San Gabriel Valley Area Plan (WSGVAP) in Los Angeles County, California

Dear Mrs. Conley,

Los Angeles County Planning (County Planning) is in the process of developing an Area Plan for the West San Gabriel Valley area, referred to as the West San Gabriel Valley Area Plan (WSGVAP). The WSGVAP is a new community-based plan that focuses on land use and policy issues that are specific to the unique characteristics and needs of the West San Gabriel Valley (WSGV) Planning Area and its communities. The WSGV Planning Area includes the following nine unincorporated communities of the County: Altadena, East Pasadena-East San Gabriel, Kinneloa Mesa, La Crescenta-Montrose, San Pasqual, South Monrovia Islands, South San Gabriel, Whittier Narrows, and South El Monte Island. Collectively, these communities are referred to as the “WSGVAP Communities.”

The WSGVAP is intended to guide long-term growth for the unincorporated areas within the WSGV Planning Area by encouraging development of housing options and affordability, preserving/sustaining open space, conserving natural resources, protecting community health, safety, and general welfare, increasing access to community amenities, and promoting areas suitable for growth away from hazards. Goals, policies, and implementation programs would be developed for the WSGVAP to support these objectives, especially to support smart growth and sustainable development throughout the WSGV Planning Area. The WSGVAP (Project No. PRJ2023-003982) would execute these goals primarily through, but not limited to, an Environmental Assessment (No. RPPL2023005884), a General Plan Amendment (No. RPPL2023005882), a Zone Change (No. RPPL2023005883), and an Advance Planning Case (No. RPPL2023005880).

County Planning is seeking your participation in the preparation of the WSGVAP to enhance, guide, and support the long-term growth, development, and maintenance of these communities of the LA County’s General Plan for unincorporated areas. The Project is subject to Section 65352.3 of the Government Code (Senate Bill (SB) 18 [2004]). Pursuant to SB 18, for the purpose of protecting tribal cultural places. County Planning must engage in consultation with California Native American Tribes prior to adopting or modifying a

General Plan or designating land as open space. Cultural Places refer to places, features, and objects described in Public Resources Code Sections 5097.9 and 5097.993.1

To provide Native American tribes with the opportunity to participate in local land use decisions at an early stage, in accordance with SB 18, please let us know if you would like to be consulted with on this Project. Los Angeles County Planning feels that your comments regarding decisions that may affect ancestral tribal sites are very important. Any information you have regarding tribal cultural places will be kept strictly confidential and will not be divulged to the public. Pursuant to California Government Code § 65352.3, you may request a consultation within 90 days of receiving this letter. We would appreciate receiving your comments by April 1st, 2024. Please forward any comments regarding this Project to:

Evan Sensibile, Regional Planner
County of Los Angeles
Department of Regional Planning
320 West Temple Street, Room 1362
Los Angeles, California 90012
Email: ESensibile@planning.lacounty.gov
Tel: (213) 974-6425
Fax: (213) 626-0434

Thank you for your assistance with our efforts to address tribal cultural places that may be affected by the West San Gabriel Valley Area Plan.

Sincerely,

Evan Sensibile

Evan Sensibile, Regional Planner
County of Los Angeles
Department of Regional Planning

February 26, 2024

Gabrielino Tongva Indians of California Tribal Council
Robert Dorame, Chairperson
P.O. Box 490
Bellflower, CA 90707

SUBJECT: SB 18 Project Notification and Request to Consult Letter for the Proposed West San Gabriel Valley Area Plan (WSGVAP) in Los Angeles County, California

Dear Mr. Dorame,

Los Angeles County Planning (County Planning) is in the process of developing an Area Plan for the West San Gabriel Valley area, referred to as the West San Gabriel Valley Area Plan (WSGVAP). The WSGVAP is a new community-based plan that focuses on land use and policy issues that are specific to the unique characteristics and needs of the West San Gabriel Valley (WSGV) Planning Area and its communities. The WSGV Planning Area includes the following nine unincorporated communities of the County: Altadena, East Pasadena-East San Gabriel, Kinneloa Mesa, La Crescenta-Montrose, San Pasqual, South Monrovia Islands, South San Gabriel, Whittier Narrows, and South El Monte Island. Collectively, these communities are referred to as the “WSGVAP Communities.”

The WSGVAP is intended to guide long-term growth for the unincorporated areas within the WSGV Planning Area by encouraging development of housing options and affordability, preserving/sustaining open space, conserving natural resources, protecting community health, safety, and general welfare, increasing access to community amenities, and promoting areas suitable for growth away from hazards. Goals, policies, and implementation programs would be developed for the WSGVAP to support these objectives, especially to support smart growth and sustainable development throughout the WSGV Planning Area. The WSGVAP (Project No. PRJ2023-003982) would execute these goals primarily through, but not limited to, an Environmental Assessment (No. RPPL2023005884), a General Plan Amendment (No. RPPL2023005882), a Zone Change (No. RPPL2023005883), and an Advance Planning Case (No. RPPL2023005880).

County Planning is seeking your participation in the preparation of the WSGVAP to enhance, guide, and support the long-term growth, development, and maintenance of these communities of the LA County’s General Plan for unincorporated areas. The Project is subject to Section 65352.3 of the Government Code (Senate Bill (SB) 18 [2004]). Pursuant to SB 18, for the purpose of protecting tribal cultural places. County Planning must engage in consultation with California Native American Tribes prior to adopting or modifying a

General Plan or designating land as open space. Cultural Places refer to places, features, and objects described in Public Resources Code Sections 5097.9 and 5097.993.1

To provide Native American tribes with the opportunity to participate in local land use decisions at an early stage, in accordance with SB 18, please let us know if you would like to be consulted with on this Project. Los Angeles County Planning feels that your comments regarding decisions that may affect ancestral tribal sites are very important. Any information you have regarding tribal cultural places will be kept strictly confidential and will not be divulged to the public. Pursuant to California Government Code § 65352.3, you may request a consultation within 90 days of receiving this letter. We would appreciate receiving your comments by April 1st, 2024. Please forward any comments regarding this Project to:

Evan Sensibile, Regional Planner
County of Los Angeles
Department of Regional Planning
320 West Temple Street, Room 1362
Los Angeles, California 90012
Email: ESensibile@planning.lacounty.gov
Tel: (213) 974-6425
Fax: (213) 626-0434

Thank you for your assistance with our efforts to address tribal cultural places that may be affected by the West San Gabriel Valley Area Plan.

Sincerely,

Evan Sensibile

Evan Sensibile, Regional Planner
County of Los Angeles
Department of Regional Planning

February 26, 2024

Gabrielino-Tongva Tribe
Charles Alvarez, Chairperson
23454 Vanowen Street
West Hills, CA 91307

SUBJECT: SB 18 Project Notification and Request to Consult Letter for the Proposed West San Gabriel Valley Area Plan (WSGVAP) in Los Angeles County, California

Dear Mr. Alvarez,

Los Angeles County Planning (County Planning) is in the process of developing an Area Plan for the West San Gabriel Valley area, referred to as the West San Gabriel Valley Area Plan (WSGVAP). The WSGVAP is a new community-based plan that focuses on land use and policy issues that are specific to the unique characteristics and needs of the West San Gabriel Valley (WSGV) Planning Area and its communities. The WSGV Planning Area includes the following nine unincorporated communities of the County: Altadena, East Pasadena-East San Gabriel, Kinneloa Mesa, La Crescenta-Montrose, San Pasqual, South Monrovia Islands, South San Gabriel, Whittier Narrows, and South El Monte Island. Collectively, these communities are referred to as the “WSGVAP Communities.”

The WSGVAP is intended to guide long-term growth for the unincorporated areas within the WSGV Planning Area by encouraging development of housing options and affordability, preserving/sustaining open space, conserving natural resources, protecting community health, safety, and general welfare, increasing access to community amenities, and promoting areas suitable for growth away from hazards. Goals, policies, and implementation programs would be developed for the WSGVAP to support these objectives, especially to support smart growth and sustainable development throughout the WSGV Planning Area. The WSGVAP (Project No. PRJ2023-003982) would execute these goals primarily through, but not limited to, an Environmental Assessment (No. RPPL2023005884), a General Plan Amendment (No. RPPL2023005882), a Zone Change (No. RPPL2023005883), and an Advance Planning Case (No. RPPL2023005880).

County Planning is seeking your participation in the preparation of the WSGVAP to enhance, guide, and support the long-term growth, development, and maintenance of these communities of the LA County’s General Plan for unincorporated areas. The Project is subject to Section 65352.3 of the Government Code (Senate Bill (SB) 18 [2004]). Pursuant to SB 18, for the purpose of protecting tribal cultural places. County Planning must engage in consultation with California Native American Tribes prior to adopting or modifying a

General Plan or designating land as open space. Cultural Places refer to places, features, and objects described in Public Resources Code Sections 5097.9 and 5097.993.1

To provide Native American tribes with the opportunity to participate in local land use decisions at an early stage, in accordance with SB 18, please let us know if you would like to be consulted with on this Project. Los Angeles County Planning feels that your comments regarding decisions that may affect ancestral tribal sites are very important. Any information you have regarding tribal cultural places will be kept strictly confidential and will not be divulged to the public. Pursuant to California Government Code § 65352.3, you may request a consultation within 90 days of receiving this letter. We would appreciate receiving your comments by April 1st, 2024. Please forward any comments regarding this Project to:

Evan Sensibile, Regional Planner
County of Los Angeles
Department of Regional Planning
320 West Temple Street, Room 1362
Los Angeles, California 90012
Email: ESensibile@planning.lacounty.gov
Tel: (213) 974-6425
Fax: (213) 626-0434

Thank you for your assistance with our efforts to address tribal cultural places that may be affected by the West San Gabriel Valley Area Plan.

Sincerely,

Evan Sensibile

Evan Sensibile, Regional Planner
County of Los Angeles
Department of Regional Planning

February 26, 2024

Gabrielino-Tongva Tribe
Sam Dunlap, Cultural Resource Director
P.O. Box 3919
Seal Beach, CA 90740

SUBJECT: SB 18 Project Notification and Request to Consult Letter for the Proposed West San Gabriel Valley Area Plan (WSGVAP) in Los Angeles County, California

Dear Mr. Dunlap,

Los Angeles County Planning (County Planning) is in the process of developing an Area Plan for the West San Gabriel Valley area, referred to as the West San Gabriel Valley Area Plan (WSGVAP). The WSGVAP is a new community-based plan that focuses on land use and policy issues that are specific to the unique characteristics and needs of the West San Gabriel Valley (WSGV) Planning Area and its communities. The WSGV Planning Area includes the following nine unincorporated communities of the County: Altadena, East Pasadena-East San Gabriel, Kinneloa Mesa, La Crescenta-Montrose, San Pasqual, South Monrovia Islands, South San Gabriel, Whittier Narrows, and South El Monte Island. Collectively, these communities are referred to as the “WSGVAP Communities.”

The WSGVAP is intended to guide long-term growth for the unincorporated areas within the WSGV Planning Area by encouraging development of housing options and affordability, preserving/sustaining open space, conserving natural resources, protecting community health, safety, and general welfare, increasing access to community amenities, and promoting areas suitable for growth away from hazards. Goals, policies, and implementation programs would be developed for the WSGVAP to support these objectives, especially to support smart growth and sustainable development throughout the WSGV Planning Area. The WSGVAP (Project No. PRJ2023-003982) would execute these goals primarily through, but not limited to, an Environmental Assessment (No. RPPL2023005884), a General Plan Amendment (No. RPPL2023005882), a Zone Change (No. RPPL2023005883), and an Advance Planning Case (No. RPPL2023005880).

County Planning is seeking your participation in the preparation of the WSGVAP to enhance, guide, and support the long-term growth, development, and maintenance of these communities of the LA County’s General Plan for unincorporated areas. The Project is subject to Section 65352.3 of the Government Code (Senate Bill (SB) 18 [2004]). Pursuant to SB 18, for the purpose of protecting tribal cultural places. County Planning must engage in consultation with California Native American Tribes prior to adopting or modifying a

General Plan or designating land as open space. Cultural Places refer to places, features, and objects described in Public Resources Code Sections 5097.9 and 5097.993.1

To provide Native American tribes with the opportunity to participate in local land use decisions at an early stage, in accordance with SB 18, please let us know if you would like to be consulted with on this Project. Los Angeles County Planning feels that your comments regarding decisions that may affect ancestral tribal sites are very important. Any information you have regarding tribal cultural places will be kept strictly confidential and will not be divulged to the public. Pursuant to California Government Code § 65352.3, you may request a consultation within 90 days of receiving this letter. We would appreciate receiving your comments by April 1st, 2024. Please forward any comments regarding this Project to:

Evan Sensibile, Regional Planner
County of Los Angeles
Department of Regional Planning
320 West Temple Street, Room 1362
Los Angeles, California 90012
Email: ESensibile@planning.lacounty.gov
Tel: (213) 974-6425
Fax: (213) 626-0434

Thank you for your assistance with our efforts to address tribal cultural places that may be affected by the West San Gabriel Valley Area Plan.

Sincerely,

Evan Sensibile

Evan Sensibile, Regional Planner
County of Los Angeles
Department of Regional Planning

February 26, 2024

Morongo Band of Mission Indians
Ann Brierty, THPO
12700 Pumarra Road
Banning, CA 92220

SUBJECT: SB 18 Project Notification and Request to Consult Letter for the Proposed West San Gabriel Valley Area Plan (WSGVAP) in Los Angeles County, California

Dear Mrs. Brierty,

Los Angeles County Planning (County Planning) is in the process of developing an Area Plan for the West San Gabriel Valley area, referred to as the West San Gabriel Valley Area Plan (WSGVAP). The WSGVAP is a new community-based plan that focuses on land use and policy issues that are specific to the unique characteristics and needs of the West San Gabriel Valley (WSGV) Planning Area and its communities. The WSGV Planning Area includes the following nine unincorporated communities of the County: Altadena, East Pasadena-East San Gabriel, Kinneloa Mesa, La Crescenta-Montrose, San Pasqual, South Monrovia Islands, South San Gabriel, Whittier Narrows, and South El Monte Island. Collectively, these communities are referred to as the “WSGVAP Communities.”

The WSGVAP is intended to guide long-term growth for the unincorporated areas within the WSGV Planning Area by encouraging development of housing options and affordability, preserving/sustaining open space, conserving natural resources, protecting community health, safety, and general welfare, increasing access to community amenities, and promoting areas suitable for growth away from hazards. Goals, policies, and implementation programs would be developed for the WSGVAP to support these objectives, especially to support smart growth and sustainable development throughout the WSGV Planning Area. The WSGVAP (Project No. PRJ2023-003982) would execute these goals primarily through, but not limited to, an Environmental Assessment (No. RPPL2023005884), a General Plan Amendment (No. RPPL2023005882), a Zone Change (No. RPPL2023005883), and an Advance Planning Case (No. RPPL2023005880).

County Planning is seeking your participation in the preparation of the WSGVAP to enhance, guide, and support the long-term growth, development, and maintenance of these communities of the LA County’s General Plan for unincorporated areas. The Project is subject to Section 65352.3 of the Government Code (Senate Bill (SB) 18 [2004]). Pursuant to SB 18, for the purpose of protecting tribal cultural places. County Planning must engage in consultation with California Native American Tribes prior to adopting or modifying a

General Plan or designating land as open space. Cultural Places refer to places, features, and objects described in Public Resources Code Sections 5097.9 and 5097.993.1

To provide Native American tribes with the opportunity to participate in local land use decisions at an early stage, in accordance with SB 18, please let us know if you would like to be consulted with on this Project. Los Angeles County Planning feels that your comments regarding decisions that may affect ancestral tribal sites are very important. Any information you have regarding tribal cultural places will be kept strictly confidential and will not be divulged to the public. Pursuant to California Government Code § 65352.3, you may request a consultation within 90 days of receiving this letter. We would appreciate receiving your comments by April 1st, 2024. Please forward any comments regarding this Project to:

Evan Sensibile, Regional Planner
County of Los Angeles
Department of Regional Planning
320 West Temple Street, Room 1362
Los Angeles, California 90012
Email: ESensibile@planning.lacounty.gov
Tel: (213) 974-6425
Fax: (213) 626-0434

Thank you for your assistance with our efforts to address tribal cultural places that may be affected by the West San Gabriel Valley Area Plan.

Sincerely,

Evan Sensibile

Evan Sensibile, Regional Planner
County of Los Angeles
Department of Regional Planning

February 26, 2024

Morongo Band of Mission Indians
Robert Martin, Chairperson
12700 Pumarra Road
Banning, CA 92220

SUBJECT: SB 18 Project Notification and Request to Consult Letter for the Proposed West San Gabriel Valley Area Plan (WSGVAP) in Los Angeles County, California

Dear Mr. Martin,

Los Angeles County Planning (County Planning) is in the process of developing an Area Plan for the West San Gabriel Valley area, referred to as the West San Gabriel Valley Area Plan (WSGVAP). The WSGVAP is a new community-based plan that focuses on land use and policy issues that are specific to the unique characteristics and needs of the West San Gabriel Valley (WSGV) Planning Area and its communities. The WSGV Planning Area includes the following nine unincorporated communities of the County: Altadena, East Pasadena-East San Gabriel, Kinneloa Mesa, La Crescenta-Montrose, San Pasqual, South Monrovia Islands, South San Gabriel, Whittier Narrows, and South El Monte Island. Collectively, these communities are referred to as the “WSGVAP Communities.”

The WSGVAP is intended to guide long-term growth for the unincorporated areas within the WSGV Planning Area by encouraging development of housing options and affordability, preserving/sustaining open space, conserving natural resources, protecting community health, safety, and general welfare, increasing access to community amenities, and promoting areas suitable for growth away from hazards. Goals, policies, and implementation programs would be developed for the WSGVAP to support these objectives, especially to support smart growth and sustainable development throughout the WSGV Planning Area. The WSGVAP (Project No. PRJ2023-003982) would execute these goals primarily through, but not limited to, an Environmental Assessment (No. RPPL2023005884), a General Plan Amendment (No. RPPL2023005882), a Zone Change (No. RPPL2023005883), and an Advance Planning Case (No. RPPL2023005880).

County Planning is seeking your participation in the preparation of the WSGVAP to enhance, guide, and support the long-term growth, development, and maintenance of these communities of the LA County’s General Plan for unincorporated areas. The Project is subject to Section 65352.3 of the Government Code (Senate Bill (SB) 18 [2004]). Pursuant to SB 18, for the purpose of protecting tribal cultural places. County Planning must engage in consultation with California Native American Tribes prior to adopting or modifying a

General Plan or designating land as open space. Cultural Places refer to places, features, and objects described in Public Resources Code Sections 5097.9 and 5097.993.1

To provide Native American tribes with the opportunity to participate in local land use decisions at an early stage, in accordance with SB 18, please let us know if you would like to be consulted with on this Project. Los Angeles County Planning feels that your comments regarding decisions that may affect ancestral tribal sites are very important. Any information you have regarding tribal cultural places will be kept strictly confidential and will not be divulged to the public. Pursuant to California Government Code § 65352.3, you may request a consultation within 90 days of receiving this letter. We would appreciate receiving your comments by April 1st, 2024. Please forward any comments regarding this Project to:

Evan Sensibile, Regional Planner
County of Los Angeles
Department of Regional Planning
320 West Temple Street, Room 1362
Los Angeles, California 90012
Email: ESensibile@planning.lacounty.gov
Tel: (213) 974-6425
Fax: (213) 626-0434

Thank you for your assistance with our efforts to address tribal cultural places that may be affected by the West San Gabriel Valley Area Plan.

Sincerely,

Evan Sensibile

Evan Sensibile, Regional Planner
County of Los Angeles
Department of Regional Planning

February 26, 2024

San Fernando Band of Mission Indians
Donna Yocum, Chairperson
P.O. Box 221838
Newhall, CA 91322

SUBJECT: SB 18 Project Notification and Request to Consult Letter for the Proposed West San Gabriel Valley Area Plan (WSGVAP) in Los Angeles County, California

Dear Mrs. Yocum,

Los Angeles County Planning (County Planning) is in the process of developing an Area Plan for the West San Gabriel Valley area, referred to as the West San Gabriel Valley Area Plan (WSGVAP). The WSGVAP is a new community-based plan that focuses on land use and policy issues that are specific to the unique characteristics and needs of the West San Gabriel Valley (WSGV) Planning Area and its communities. The WSGV Planning Area includes the following nine unincorporated communities of the County: Altadena, East Pasadena-East San Gabriel, Kinneloa Mesa, La Crescenta-Montrose, San Pasqual, South Monrovia Islands, South San Gabriel, Whittier Narrows, and South El Monte Island. Collectively, these communities are referred to as the “WSGVAP Communities.”

The WSGVAP is intended to guide long-term growth for the unincorporated areas within the WSGV Planning Area by encouraging development of housing options and affordability, preserving/sustaining open space, conserving natural resources, protecting community health, safety, and general welfare, increasing access to community amenities, and promoting areas suitable for growth away from hazards. Goals, policies, and implementation programs would be developed for the WSGVAP to support these objectives, especially to support smart growth and sustainable development throughout the WSGV Planning Area. The WSGVAP (Project No. PRJ2023-003982) would execute these goals primarily through, but not limited to, an Environmental Assessment (No. RPPL2023005884), a General Plan Amendment (No. RPPL2023005882), a Zone Change (No. RPPL2023005883), and an Advance Planning Case (No. RPPL2023005880).

County Planning is seeking your participation in the preparation of the WSGVAP to enhance, guide, and support the long-term growth, development, and maintenance of these communities of the LA County’s General Plan for unincorporated areas. The Project is subject to Section 65352.3 of the Government Code (Senate Bill (SB) 18 [2004]). Pursuant to SB 18, for the purpose of protecting tribal cultural places. County Planning must engage in consultation with California Native American Tribes prior to adopting or modifying a

General Plan or designating land as open space. Cultural Places refer to places, features, and objects described in Public Resources Code Sections 5097.9 and 5097.993.1

To provide Native American tribes with the opportunity to participate in local land use decisions at an early stage, in accordance with SB 18, please let us know if you would like to be consulted with on this Project. Los Angeles County Planning feels that your comments regarding decisions that may affect ancestral tribal sites are very important. Any information you have regarding tribal cultural places will be kept strictly confidential and will not be divulged to the public. Pursuant to California Government Code § 65352.3, you may request a consultation within 90 days of receiving this letter. We would appreciate receiving your comments by April 1st, 2024. Please forward any comments regarding this Project to:

Evan Sensibile, Regional Planner
County of Los Angeles
Department of Regional Planning
320 West Temple Street, Room 1362
Los Angeles, California 90012
Email: ESensibile@planning.lacounty.gov
Tel: (213) 974-6425
Fax: (213) 626-0434

Thank you for your assistance with our efforts to address tribal cultural places that may be affected by the West San Gabriel Valley Area Plan.

Sincerely,

Evan Sensibile

Evan Sensibile, Regional Planner
County of Los Angeles
Department of Regional Planning

February 26, 2024

San Manuel Band of Mission Indians
Alexandra McCleary, Cultural Lands Manager
26569 Community Center Drive
Highland, CA 92346

SUBJECT: SB 18 Project Notification and Request to Consult Letter for the Proposed West San Gabriel Valley Area Plan (WSGVAP) in Los Angeles County, California

Dear Mrs. McCleary,

Los Angeles County Planning (County Planning) is in the process of developing an Area Plan for the West San Gabriel Valley area, referred to as the West San Gabriel Valley Area Plan (WSGVAP). The WSGVAP is a new community-based plan that focuses on land use and policy issues that are specific to the unique characteristics and needs of the West San Gabriel Valley (WSGV) Planning Area and its communities. The WSGV Planning Area includes the following nine unincorporated communities of the County: Altadena, East Pasadena-East San Gabriel, Kinneloa Mesa, La Crescenta-Montrose, San Pasqual, South Monrovia Islands, South San Gabriel, Whittier Narrows, and South El Monte Island. Collectively, these communities are referred to as the “WSGVAP Communities.”

The WSGVAP is intended to guide long-term growth for the unincorporated areas within the WSGV Planning Area by encouraging development of housing options and affordability, preserving/sustaining open space, conserving natural resources, protecting community health, safety, and general welfare, increasing access to community amenities, and promoting areas suitable for growth away from hazards. Goals, policies, and implementation programs would be developed for the WSGVAP to support these objectives, especially to support smart growth and sustainable development throughout the WSGV Planning Area. The WSGVAP (Project No. PRJ2023-003982) would execute these goals primarily through, but not limited to, an Environmental Assessment (No. RPPL2023005884), a General Plan Amendment (No. RPPL2023005882), a Zone Change (No. RPPL2023005883), and an Advance Planning Case (No. RPPL2023005880).

County Planning is seeking your participation in the preparation of the WSGVAP to enhance, guide, and support the long-term growth, development, and maintenance of these communities of the LA County’s General Plan for unincorporated areas. The Project is subject to Section 65352.3 of the Government Code (Senate Bill (SB) 18 [2004]). Pursuant to SB 18, for the purpose of protecting tribal cultural places. County Planning must engage in consultation with California Native American Tribes prior to adopting or modifying a

General Plan or designating land as open space. Cultural Places refer to places, features, and objects described in Public Resources Code Sections 5097.9 and 5097.993.1

To provide Native American tribes with the opportunity to participate in local land use decisions at an early stage, in accordance with SB 18, please let us know if you would like to be consulted with on this Project. Los Angeles County Planning feels that your comments regarding decisions that may affect ancestral tribal sites are very important. Any information you have regarding tribal cultural places will be kept strictly confidential and will not be divulged to the public. Pursuant to California Government Code § 65352.3, you may request a consultation within 90 days of receiving this letter. We would appreciate receiving your comments by April 1st, 2024. Please forward any comments regarding this Project to:

Evan Sensibile, Regional Planner
County of Los Angeles
Department of Regional Planning
320 West Temple Street, Room 1362
Los Angeles, California 90012
Email: ESensibile@planning.lacounty.gov
Tel: (213) 974-6425
Fax: (213) 626-0434

Thank you for your assistance with our efforts to address tribal cultural places that may be affected by the West San Gabriel Valley Area Plan.

Sincerely,

Evan Sensibile

Evan Sensibile, Regional Planner
County of Los Angeles
Department of Regional Planning

February 26, 2024

Santa Rosa Band of Cahuilla Indians
Lovina Redner, Tribal Chair
P.O. Box 391820
Anza, CA 92539

SUBJECT: SB 18 Project Notification and Request to Consult Letter for the Proposed West San Gabriel Valley Area Plan (WSGVAP) in Los Angeles County, California

Dear Mrs. Redner,

Los Angeles County Planning (County Planning) is in the process of developing an Area Plan for the West San Gabriel Valley area, referred to as the West San Gabriel Valley Area Plan (WSGVAP). The WSGVAP is a new community-based plan that focuses on land use and policy issues that are specific to the unique characteristics and needs of the West San Gabriel Valley (WSGV) Planning Area and its communities. The WSGV Planning Area includes the following nine unincorporated communities of the County: Altadena, East Pasadena-East San Gabriel, Kinneloa Mesa, La Crescenta-Montrose, San Pasqual, South Monrovia Islands, South San Gabriel, Whittier Narrows, and South El Monte Island. Collectively, these communities are referred to as the “WSGVAP Communities.”

The WSGVAP is intended to guide long-term growth for the unincorporated areas within the WSGV Planning Area by encouraging development of housing options and affordability, preserving/sustaining open space, conserving natural resources, protecting community health, safety, and general welfare, increasing access to community amenities, and promoting areas suitable for growth away from hazards. Goals, policies, and implementation programs would be developed for the WSGVAP to support these objectives, especially to support smart growth and sustainable development throughout the WSGV Planning Area. The WSGVAP (Project No. PRJ2023-003982) would execute these goals primarily through, but not limited to, an Environmental Assessment (No. RPPL2023005884), a General Plan Amendment (No. RPPL2023005882), a Zone Change (No. RPPL2023005883), and an Advance Planning Case (No. RPPL2023005880).

County Planning is seeking your participation in the preparation of the WSGVAP to enhance, guide, and support the long-term growth, development, and maintenance of these communities of the LA County’s General Plan for unincorporated areas. The Project is subject to Section 65352.3 of the Government Code (Senate Bill (SB) 18 [2004]). Pursuant to SB 18, for the purpose of protecting tribal cultural places. County Planning must engage in consultation with California Native American Tribes prior to adopting or modifying a

General Plan or designating land as open space. Cultural Places refer to places, features, and objects described in Public Resources Code Sections 5097.9 and 5097.993.1

To provide Native American tribes with the opportunity to participate in local land use decisions at an early stage, in accordance with SB 18, please let us know if you would like to be consulted with on this Project. Los Angeles County Planning feels that your comments regarding decisions that may affect ancestral tribal sites are very important. Any information you have regarding tribal cultural places will be kept strictly confidential and will not be divulged to the public. Pursuant to California Government Code § 65352.3, you may request a consultation within 90 days of receiving this letter. We would appreciate receiving your comments by April 1st, 2024. Please forward any comments regarding this Project to:

Evan Sensibile, Regional Planner
County of Los Angeles
Department of Regional Planning
320 West Temple Street, Room 1362
Los Angeles, California 90012
Email: ESensibile@planning.lacounty.gov
Tel: (213) 974-6425
Fax: (213) 626-0434

Thank you for your assistance with our efforts to address tribal cultural places that may be affected by the West San Gabriel Valley Area Plan.

Sincerely,

Evan Sensibile

Evan Sensibile, Regional Planner
County of Los Angeles
Department of Regional Planning

February 26, 2024

Serrano Nation of Mission Indians
Mark Cochrane, Co-Chairperson
P. O. Box 343
Patton, CA 92369

SUBJECT: SB 18 Project Notification and Request to Consult Letter for the Proposed West San Gabriel Valley Area Plan (WSGVAP) in Los Angeles County, California

Dear Mr. Cochrane,

Los Angeles County Planning (County Planning) is in the process of developing an Area Plan for the West San Gabriel Valley area, referred to as the West San Gabriel Valley Area Plan (WSGVAP). The WSGVAP is a new community-based plan that focuses on land use and policy issues that are specific to the unique characteristics and needs of the West San Gabriel Valley (WSGV) Planning Area and its communities. The WSGV Planning Area includes the following nine unincorporated communities of the County: Altadena, East Pasadena-East San Gabriel, Kinneloa Mesa, La Crescenta-Montrose, San Pasqual, South Monrovia Islands, South San Gabriel, Whittier Narrows, and South El Monte Island. Collectively, these communities are referred to as the “WSGVAP Communities.”

The WSGVAP is intended to guide long-term growth for the unincorporated areas within the WSGV Planning Area by encouraging development of housing options and affordability, preserving/sustaining open space, conserving natural resources, protecting community health, safety, and general welfare, increasing access to community amenities, and promoting areas suitable for growth away from hazards. Goals, policies, and implementation programs would be developed for the WSGVAP to support these objectives, especially to support smart growth and sustainable development throughout the WSGV Planning Area. The WSGVAP (Project No. PRJ2023-003982) would execute these goals primarily through, but not limited to, an Environmental Assessment (No. RPPL2023005884), a General Plan Amendment (No. RPPL2023005882), a Zone Change (No. RPPL2023005883), and an Advance Planning Case (No. RPPL2023005880).

County Planning is seeking your participation in the preparation of the WSGVAP to enhance, guide, and support the long-term growth, development, and maintenance of these communities of the LA County’s General Plan for unincorporated areas. The Project is subject to Section 65352.3 of the Government Code (Senate Bill (SB) 18 [2004]). Pursuant to SB 18, for the purpose of protecting tribal cultural places. County Planning must engage in consultation with California Native American Tribes prior to adopting or modifying a

General Plan or designating land as open space. Cultural Places refer to places, features, and objects described in Public Resources Code Sections 5097.9 and 5097.993.1

To provide Native American tribes with the opportunity to participate in local land use decisions at an early stage, in accordance with SB 18, please let us know if you would like to be consulted with on this Project. Los Angeles County Planning feels that your comments regarding decisions that may affect ancestral tribal sites are very important. Any information you have regarding tribal cultural places will be kept strictly confidential and will not be divulged to the public. Pursuant to California Government Code § 65352.3, you may request a consultation within 90 days of receiving this letter. We would appreciate receiving your comments by April 1st, 2024. Please forward any comments regarding this Project to:

Evan Sensibile, Regional Planner
County of Los Angeles
Department of Regional Planning
320 West Temple Street, Room 1362
Los Angeles, California 90012
Email: ESensibile@planning.lacounty.gov
Tel: (213) 974-6425
Fax: (213) 626-0434

Thank you for your assistance with our efforts to address tribal cultural places that may be affected by the West San Gabriel Valley Area Plan.

Sincerely,

Evan Sensibile

Evan Sensibile, Regional Planner
County of Los Angeles
Department of Regional Planning

February 26, 2024

Serrano Nation of Mission Indians
Wayne Walker, Co-Chairperson
P. O. Box 343
Patton, CA 92369

SUBJECT: SB 18 Project Notification and Request to Consult Letter for the Proposed West San Gabriel Valley Area Plan (WSGVAP) in Los Angeles County, California

Dear Mr. Walker,

Los Angeles County Planning (County Planning) is in the process of developing an Area Plan for the West San Gabriel Valley area, referred to as the West San Gabriel Valley Area Plan (WSGVAP). The WSGVAP is a new community-based plan that focuses on land use and policy issues that are specific to the unique characteristics and needs of the West San Gabriel Valley (WSGV) Planning Area and its communities. The WSGV Planning Area includes the following nine unincorporated communities of the County: Altadena, East Pasadena-East San Gabriel, Kinneloa Mesa, La Crescenta-Montrose, San Pasqual, South Monrovia Islands, South San Gabriel, Whittier Narrows, and South El Monte Island. Collectively, these communities are referred to as the “WSGVAP Communities.”

The WSGVAP is intended to guide long-term growth for the unincorporated areas within the WSGV Planning Area by encouraging development of housing options and affordability, preserving/sustaining open space, conserving natural resources, protecting community health, safety, and general welfare, increasing access to community amenities, and promoting areas suitable for growth away from hazards. Goals, policies, and implementation programs would be developed for the WSGVAP to support these objectives, especially to support smart growth and sustainable development throughout the WSGV Planning Area. The WSGVAP (Project No. PRJ2023-003982) would execute these goals primarily through, but not limited to, an Environmental Assessment (No. RPPL2023005884), a General Plan Amendment (No. RPPL2023005882), a Zone Change (No. RPPL2023005883), and an Advance Planning Case (No. RPPL2023005880).

County Planning is seeking your participation in the preparation of the WSGVAP to enhance, guide, and support the long-term growth, development, and maintenance of these communities of the LA County’s General Plan for unincorporated areas. The Project is subject to Section 65352.3 of the Government Code (Senate Bill (SB) 18 [2004]). Pursuant to SB 18, for the purpose of protecting tribal cultural places. County Planning must engage in consultation with California Native American Tribes prior to adopting or modifying a

General Plan or designating land as open space. Cultural Places refer to places, features, and objects described in Public Resources Code Sections 5097.9 and 5097.993.1

To provide Native American tribes with the opportunity to participate in local land use decisions at an early stage, in accordance with SB 18, please let us know if you would like to be consulted with on this Project. Los Angeles County Planning feels that your comments regarding decisions that may affect ancestral tribal sites are very important. Any information you have regarding tribal cultural places will be kept strictly confidential and will not be divulged to the public. Pursuant to California Government Code § 65352.3, you may request a consultation within 90 days of receiving this letter. We would appreciate receiving your comments by April 1st, 2024. Please forward any comments regarding this Project to:

Evan Sensibile, Regional Planner
County of Los Angeles
Department of Regional Planning
320 West Temple Street, Room 1362
Los Angeles, California 90012
Email: ESensibile@planning.lacounty.gov
Tel: (213) 974-6425
Fax: (213) 626-0434

Thank you for your assistance with our efforts to address tribal cultural places that may be affected by the West San Gabriel Valley Area Plan.

Sincerely,

Evan Sensibile

Evan Sensibile, Regional Planner
County of Los Angeles
Department of Regional Planning

February 26, 2024

Soboba Band of Luiseno Indians
Joseph Ontiveros, Tribal Historic Preservation Officer
P.O. Box 487
San Jacinto, CA 92581

SUBJECT: SB 18 Project Notification and Request to Consult Letter for the Proposed West San Gabriel Valley Area Plan (WSGVAP) in Los Angeles County, California

Dear Mr. Ontiveros,

Los Angeles County Planning (County Planning) is in the process of developing an Area Plan for the West San Gabriel Valley area, referred to as the West San Gabriel Valley Area Plan (WSGVAP). The WSGVAP is a new community-based plan that focuses on land use and policy issues that are specific to the unique characteristics and needs of the West San Gabriel Valley (WSGV) Planning Area and its communities. The WSGV Planning Area includes the following nine unincorporated communities of the County: Altadena, East Pasadena-East San Gabriel, Kinneloa Mesa, La Crescenta-Montrose, San Pasqual, South Monrovia Islands, South San Gabriel, Whittier Narrows, and South El Monte Island. Collectively, these communities are referred to as the “WSGVAP Communities.”

The WSGVAP is intended to guide long-term growth for the unincorporated areas within the WSGV Planning Area by encouraging development of housing options and affordability, preserving/sustaining open space, conserving natural resources, protecting community health, safety, and general welfare, increasing access to community amenities, and promoting areas suitable for growth away from hazards. Goals, policies, and implementation programs would be developed for the WSGVAP to support these objectives, especially to support smart growth and sustainable development throughout the WSGV Planning Area. The WSGVAP (Project No. PRJ2023-003982) would execute these goals primarily through, but not limited to, an Environmental Assessment (No. RPPL2023005884), a General Plan Amendment (No. RPPL2023005882), a Zone Change (No. RPPL2023005883), and an Advance Planning Case (No. RPPL2023005880).

County Planning is seeking your participation in the preparation of the WSGVAP to enhance, guide, and support the long-term growth, development, and maintenance of these communities of the LA County’s General Plan for unincorporated areas. The Project is subject to Section 65352.3 of the Government Code (Senate Bill (SB) 18 [2004]). Pursuant to SB 18, for the purpose of protecting tribal cultural places. County Planning must engage in consultation with California Native American Tribes prior to adopting or modifying a

General Plan or designating land as open space. Cultural Places refer to places, features, and objects described in Public Resources Code Sections 5097.9 and 5097.993.1

To provide Native American tribes with the opportunity to participate in local land use decisions at an early stage, in accordance with SB 18, please let us know if you would like to be consulted with on this Project. Los Angeles County Planning feels that your comments regarding decisions that may affect ancestral tribal sites are very important. Any information you have regarding tribal cultural places will be kept strictly confidential and will not be divulged to the public. Pursuant to California Government Code § 65352.3, you may request a consultation within 90 days of receiving this letter. We would appreciate receiving your comments by April 1st, 2024. Please forward any comments regarding this Project to:

Evan Sensibile, Regional Planner
County of Los Angeles
Department of Regional Planning
320 West Temple Street, Room 1362
Los Angeles, California 90012
Email: ESensibile@planning.lacounty.gov
Tel: (213) 974-6425
Fax: (213) 626-0434

Thank you for your assistance with our efforts to address tribal cultural places that may be affected by the West San Gabriel Valley Area Plan.

Sincerely,

Evan Sensibile

Evan Sensibile, Regional Planner
County of Los Angeles
Department of Regional Planning

February 26, 2024

Soboba Band of Luiseno Indians
Jessica Valdez, Cultural Resource Specialist
P.O. Box 487
San Jacinto, CA 92581

SUBJECT: SB 18 Project Notification and Request to Consult Letter for the Proposed West San Gabriel Valley Area Plan (WSGVAP) in Los Angeles County, California

Dear Mrs. Valdez,

Los Angeles County Planning (County Planning) is in the process of developing an Area Plan for the West San Gabriel Valley area, referred to as the West San Gabriel Valley Area Plan (WSGVAP). The WSGVAP is a new community-based plan that focuses on land use and policy issues that are specific to the unique characteristics and needs of the West San Gabriel Valley (WSGV) Planning Area and its communities. The WSGV Planning Area includes the following nine unincorporated communities of the County: Altadena, East Pasadena-East San Gabriel, Kinneloa Mesa, La Crescenta-Montrose, San Pasqual, South Monrovia Islands, South San Gabriel, Whittier Narrows, and South El Monte Island. Collectively, these communities are referred to as the “WSGVAP Communities.”

The WSGVAP is intended to guide long-term growth for the unincorporated areas within the WSGV Planning Area by encouraging development of housing options and affordability, preserving/sustaining open space, conserving natural resources, protecting community health, safety, and general welfare, increasing access to community amenities, and promoting areas suitable for growth away from hazards. Goals, policies, and implementation programs would be developed for the WSGVAP to support these objectives, especially to support smart growth and sustainable development throughout the WSGV Planning Area. The WSGVAP (Project No. PRJ2023-003982) would execute these goals primarily through, but not limited to, an Environmental Assessment (No. RPPL2023005884), a General Plan Amendment (No. RPPL2023005882), a Zone Change (No. RPPL2023005883), and an Advance Planning Case (No. RPPL2023005880).

County Planning is seeking your participation in the preparation of the WSGVAP to enhance, guide, and support the long-term growth, development, and maintenance of these communities of the LA County’s General Plan for unincorporated areas. The Project is subject to Section 65352.3 of the Government Code (Senate Bill (SB) 18 [2004]). Pursuant to SB 18, for the purpose of protecting tribal cultural places. County Planning must engage in consultation with California Native American Tribes prior to adopting or modifying a

General Plan or designating land as open space. Cultural Places refer to places, features, and objects described in Public Resources Code Sections 5097.9 and 5097.993.1

To provide Native American tribes with the opportunity to participate in local land use decisions at an early stage, in accordance with SB 18, please let us know if you would like to be consulted with on this Project. Los Angeles County Planning feels that your comments regarding decisions that may affect ancestral tribal sites are very important. Any information you have regarding tribal cultural places will be kept strictly confidential and will not be divulged to the public. Pursuant to California Government Code § 65352.3, you may request a consultation within 90 days of receiving this letter. We would appreciate receiving your comments by April 1st, 2024. Please forward any comments regarding this Project to:

Evan Sensibile, Regional Planner
County of Los Angeles
Department of Regional Planning
320 West Temple Street, Room 1362
Los Angeles, California 90012
Email: ESensibile@planning.lacounty.gov
Tel: (213) 974-6425
Fax: (213) 626-0434

Thank you for your assistance with our efforts to address tribal cultural places that may be affected by the West San Gabriel Valley Area Plan.

Sincerely,

Evan Sensibile

Evan Sensibile, Regional Planner
County of Los Angeles
Department of Regional Planning