


Westside Islands (Ballona Wetlands)


Land Use Policy


Land Use Policy - General Plan 2035

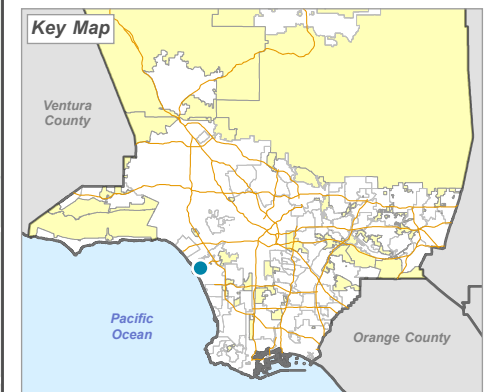
 OS-C - Conservation

 W - Water

Base Layers

 Other Unincorporated Community

 Incorporated City



LA COUNTY
PLANNING

LOS ANGELES COUNTY
Dept. of Regional Planning
320 W. Temple St.
Los Angeles, CA 90012





Prepared by DRP GIS Section / May 2024



Westside Islands (Franklin Canyon)

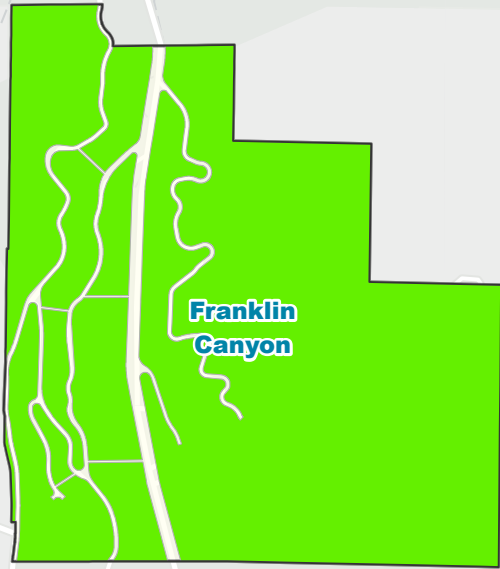
Land Use Policy

Land Use Policy - General Plan 2035

-  H2 - Residential 2
-  OS-PR - Parks and Recreation

Base Layers

-  Other Unincorporated Community
-  Incorporated City



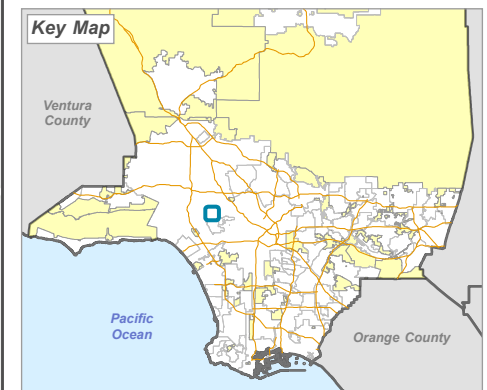
Coldwater Canyon Dr

Beverly Hills

Los Angeles

Beverly Hills

Franklin Canyon



LA COUNTY
PLANNING

LOS ANGELES COUNTY
Dept. of Regional Planning
320 W. Temple St.
Los Angeles, CA 90012




Prepared by DRP GIS Section / May 2024

Beverly Hills

Westside Islands (Gilmore Island)


Land Use Policy

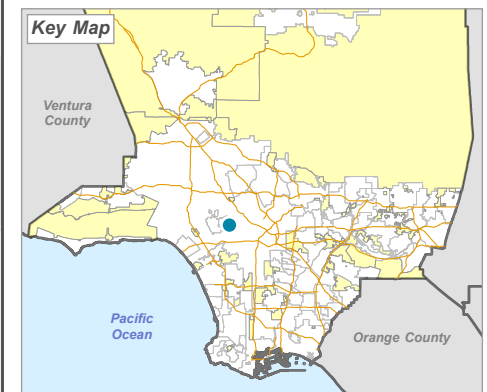
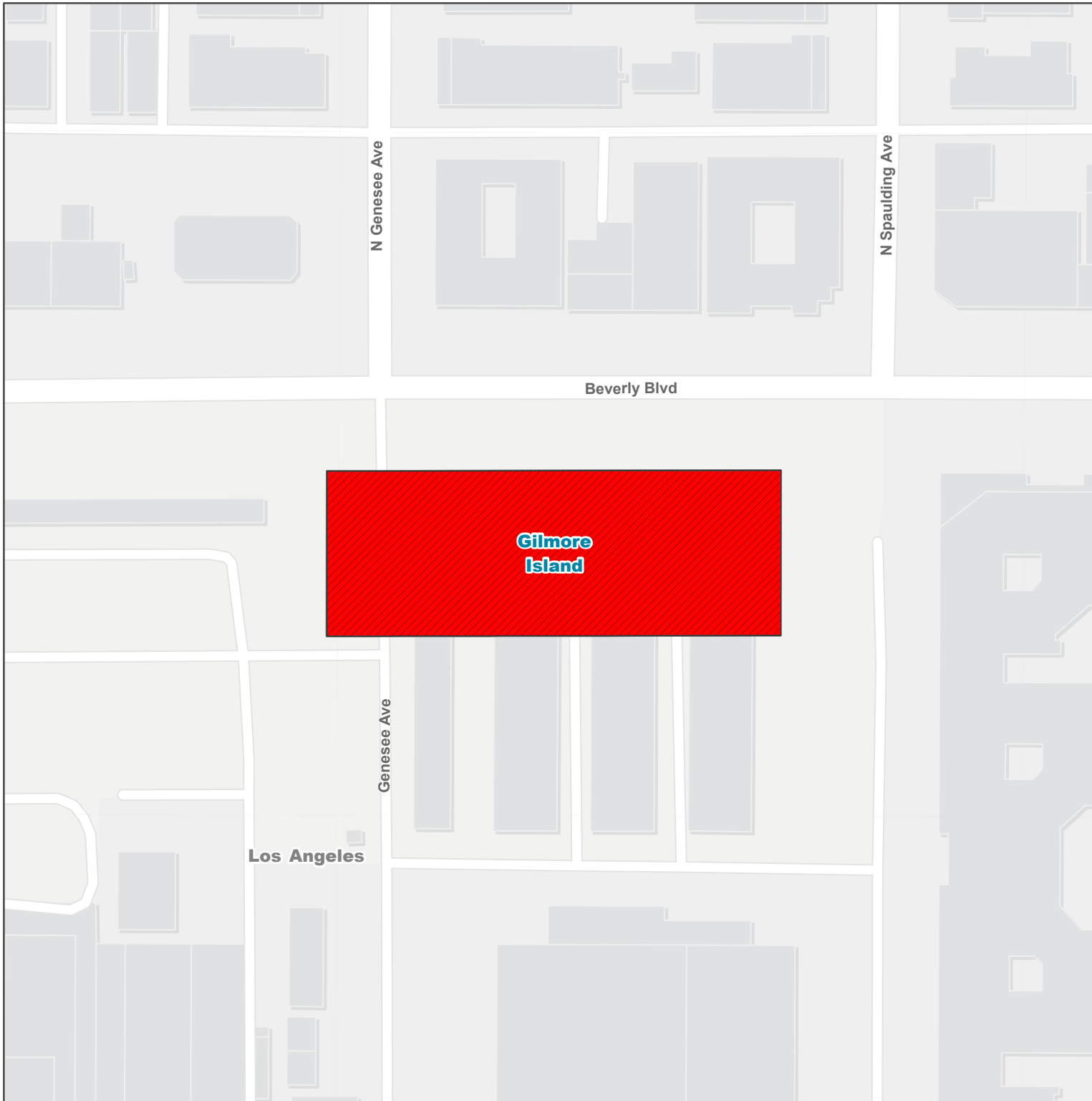
Land Use Policy - General Plan 2035

 CM - Major Commercial

Base Layers

 Other Unincorporated Community

 Incorporated City



LA COUNTY
PLANNING

LOS ANGELES COUNTY
Dept. of Regional Planning
320 W. Temple St.
Los Angeles, CA 90012




Prepared by DRP GIS Section / May 2024

Westside Islands (Universal City)

Land Use Policy

Land Use Policy - General Plan 2035

 SP - Specific Plan

Base Layers



Metro Rail Stations



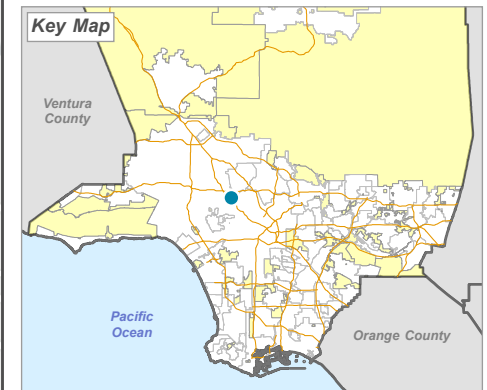
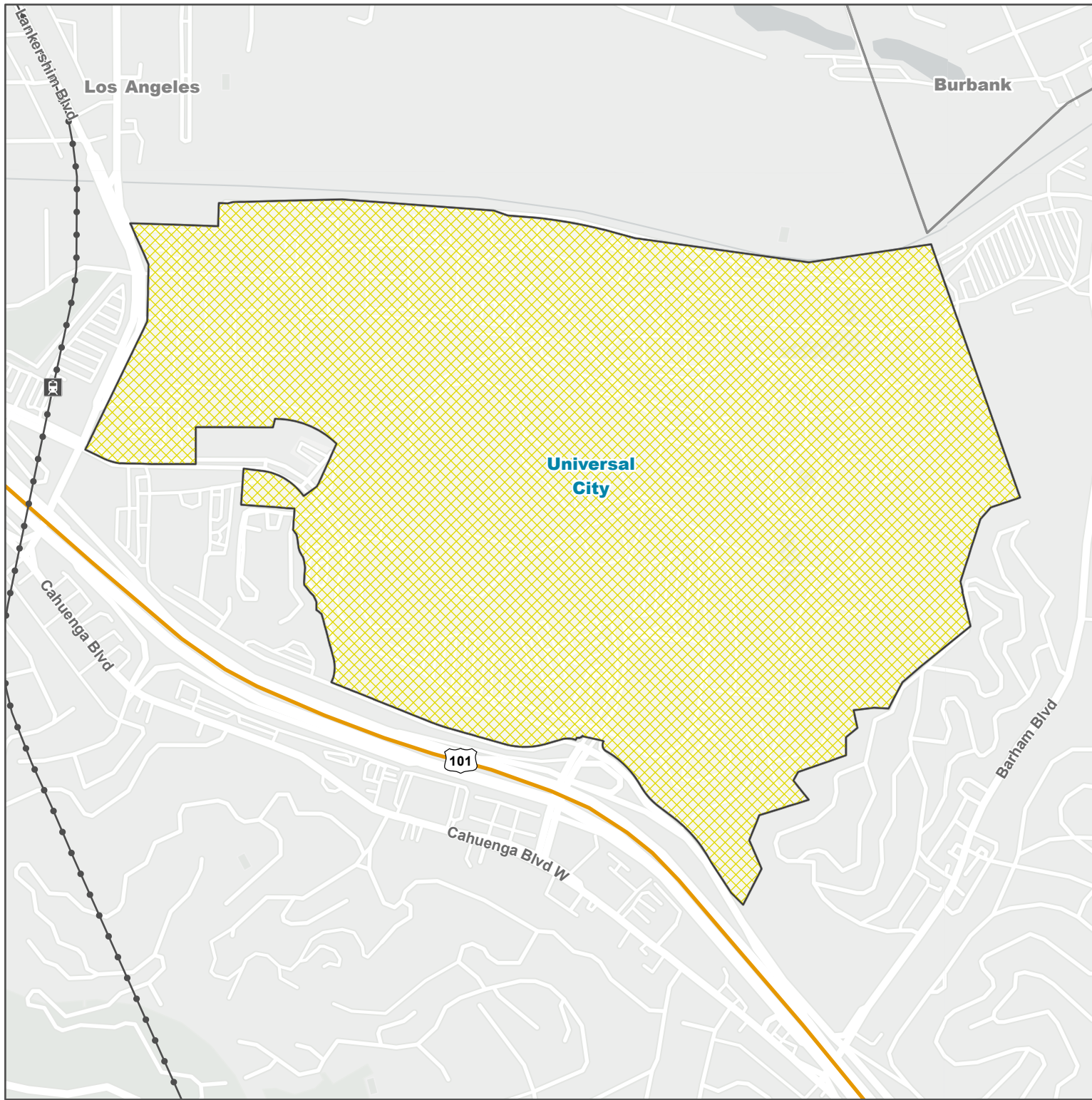
Metro Lines (existing)



Other Unincorporated Community



Incorporated City



LA COUNTY
PLANNING

LOS ANGELES COUNTY
Dept. of Regional Planning
320 W. Temple St.
Los Angeles, CA 90012



Prepared by DRP GIS Section / May 2024

Westside Islands (West Fox Hills)

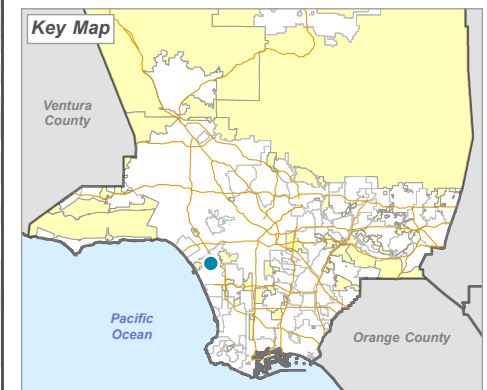
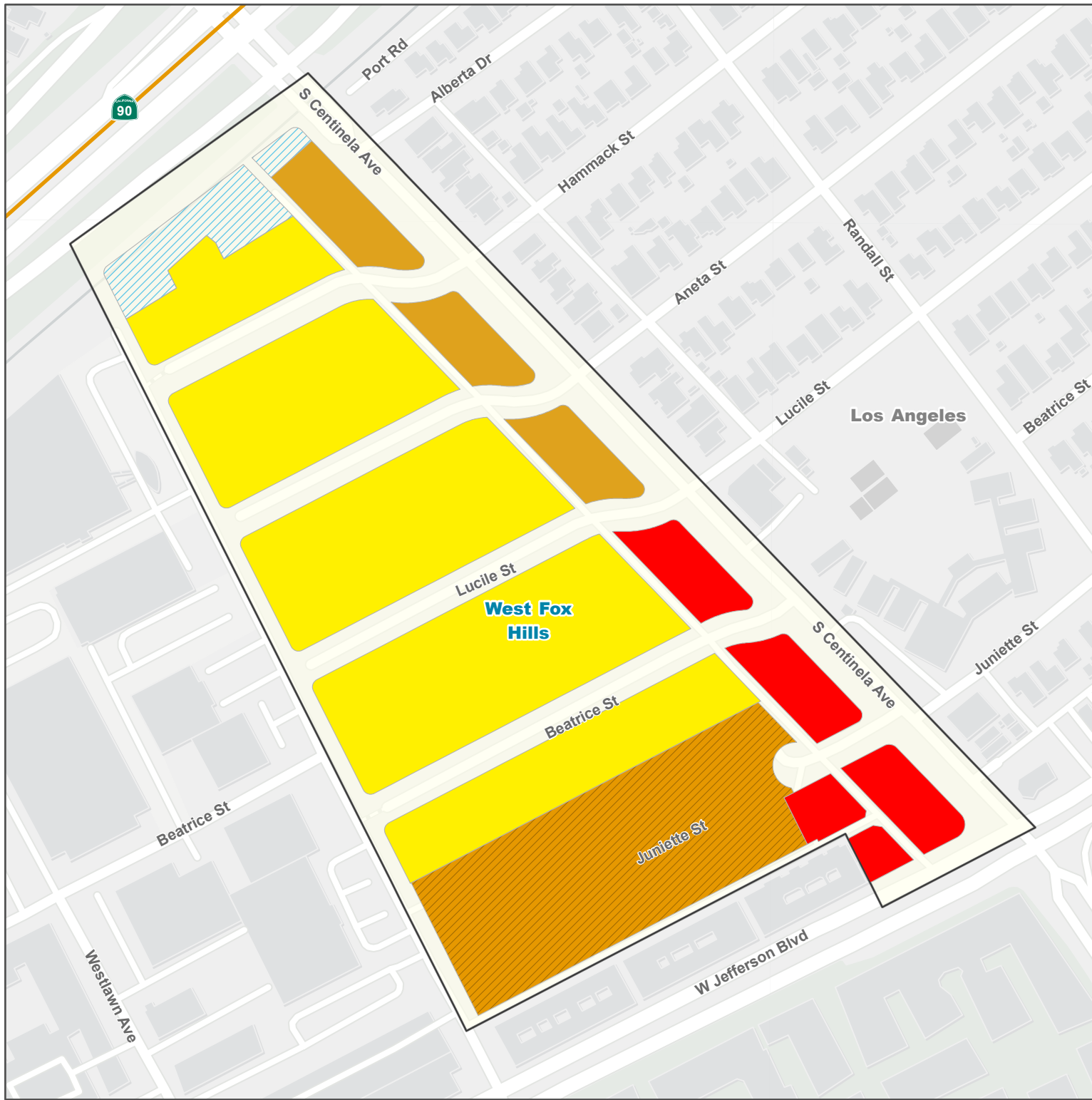
Land Use Policy

Land Use Policy - General Plan 2035

- H9 - Residential 9
- H30 - Residential 30
- H50 - Residential 50
- CG - General Commercial
- W - Water

Base Layers

- Other Unincorporated Community
- Incorporated City



LA COUNTY
PLANNING

LOS ANGELES COUNTY
Dept. of Regional Planning
320 W. Temple St.
Los Angeles, CA 90012





Prepared by DRP GIS Section / May 2024




Westside Islands (West Los Angeles - Sawtelle VA)

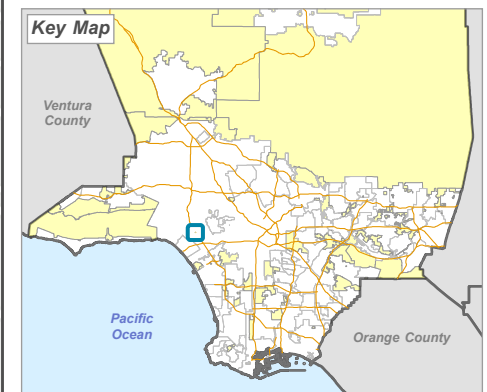
Land Use Policy

Land Use Policy - General Plan 2035

-  H30 - Residential 30
-  P - Public and Semi-Public

Base Layers

-  Metro Lines (construction)
-  Other Unincorporated Community
-  Incorporated City



LA COUNTY
PLANNING

LOS ANGELES COUNTY
Dept. of Regional Planning
320 W. Temple St.
Los Angeles, CA 90012



Prepared by DRP GIS Section / May 2024