









Walnut Islands

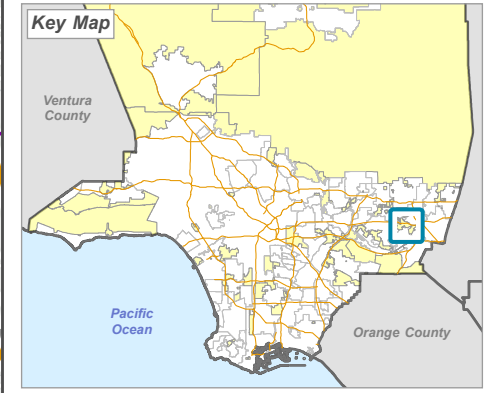
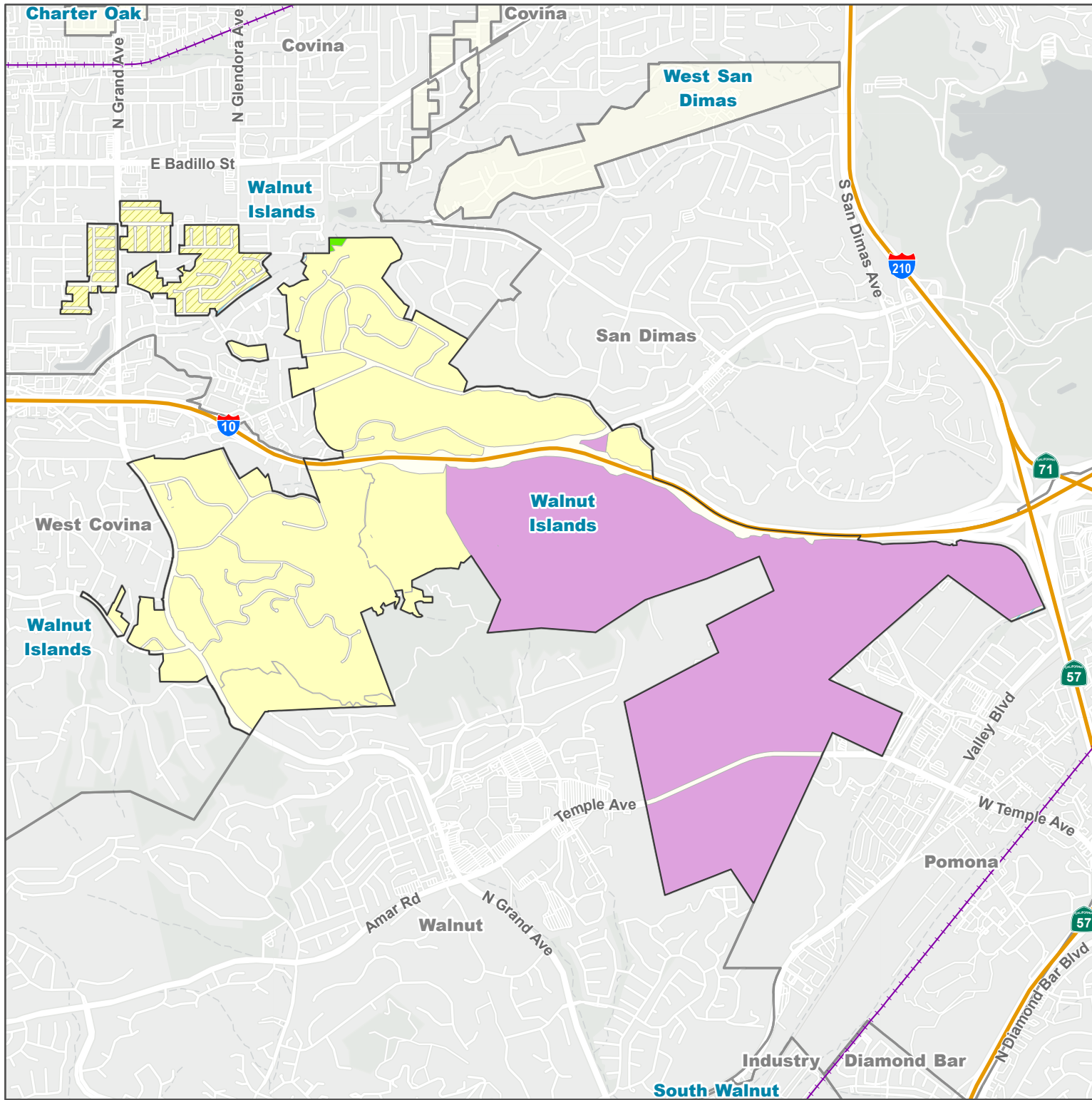
Land Use Policy

Land Use Policy - General Plan 2035

-  H2 - Residential 2
-  H5 - Residential 5
-  P - Public and Semi-Public
-  OS-PR - Parks and Recreation
-  W - Water

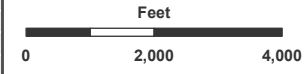
Base Layers

-  Metrolink
-  Other Unincorporated Community
-  Incorporated City



LA COUNTY
PLANNING

LOS ANGELES COUNTY
Dept. of Regional Planning
320 W. Temple St.
Los Angeles, CA 90012



Prepared by DRP GIS Section / May 2024