















**Kagel Canyon - Lopez Canyon**

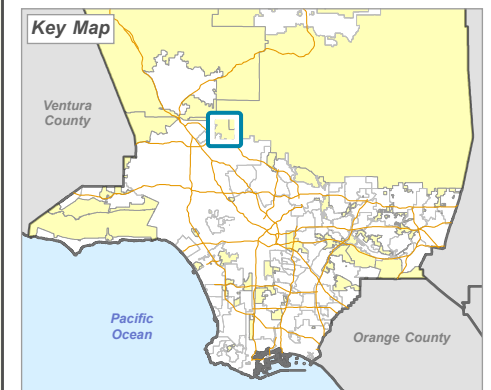
**Land Use Policy**


**Land Use Policy - General Plan 2035**

-  RL1 - Rural Land 1
-  RL10 - Rural Land 10
-  RL20 - Rural Land 20
-  H18 - Residential 18
-  CR - Rural Commercial
-  IL - Light Industrial
-  P - Public and Semi-Public
-  OS-C - Conservation
-  OS-PR - Parks and Recreation
-  OS-NF - National Forest
-  W - Water
-  Employment Protection District

**Base Layers**

-  Other Unincorporated Community
-  Incorporated City







**LA COUNTY**  
**PLANNING**

LOS ANGELES COUNTY  
Dept. of Regional Planning  
320 W. Temple St.  
Los Angeles, CA 90012

Feet



0 2,500 5,000



Prepared by DRP GIS Section / May 2024

