





Florence - Firestone

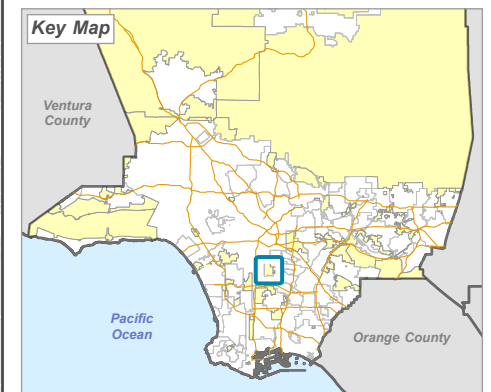
Land Use Policy

Florence-Firestone Community Plan

-  H9 - Residential 9
-  H18 - Residential 18
-  H30 - Residential 30
-  H50 - Residential 50
-  H100 - Residential 100
-  CG - General Commercial
-  CM - Major Commercial
-  MU - Mixed Use
-  IL - Light Industrial
-  IH - Heavy Industrial
-  P - Public and Semi-Public
-  OS-PR - Parks and Recreation
-  Transit Oriented District Specific Plan

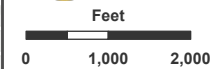
Base Layers

-  Metro Rail Stations
-  Metro Lines (existing)
-  Other Unincorporated Community
-  Incorporated City



LA COUNTY
PLANNING

LOS ANGELES COUNTY
Dept. of Regional Planning
320 W. Temple St.
Los Angeles, CA 90012



Prepared by DRP GIS Section / May 2024

