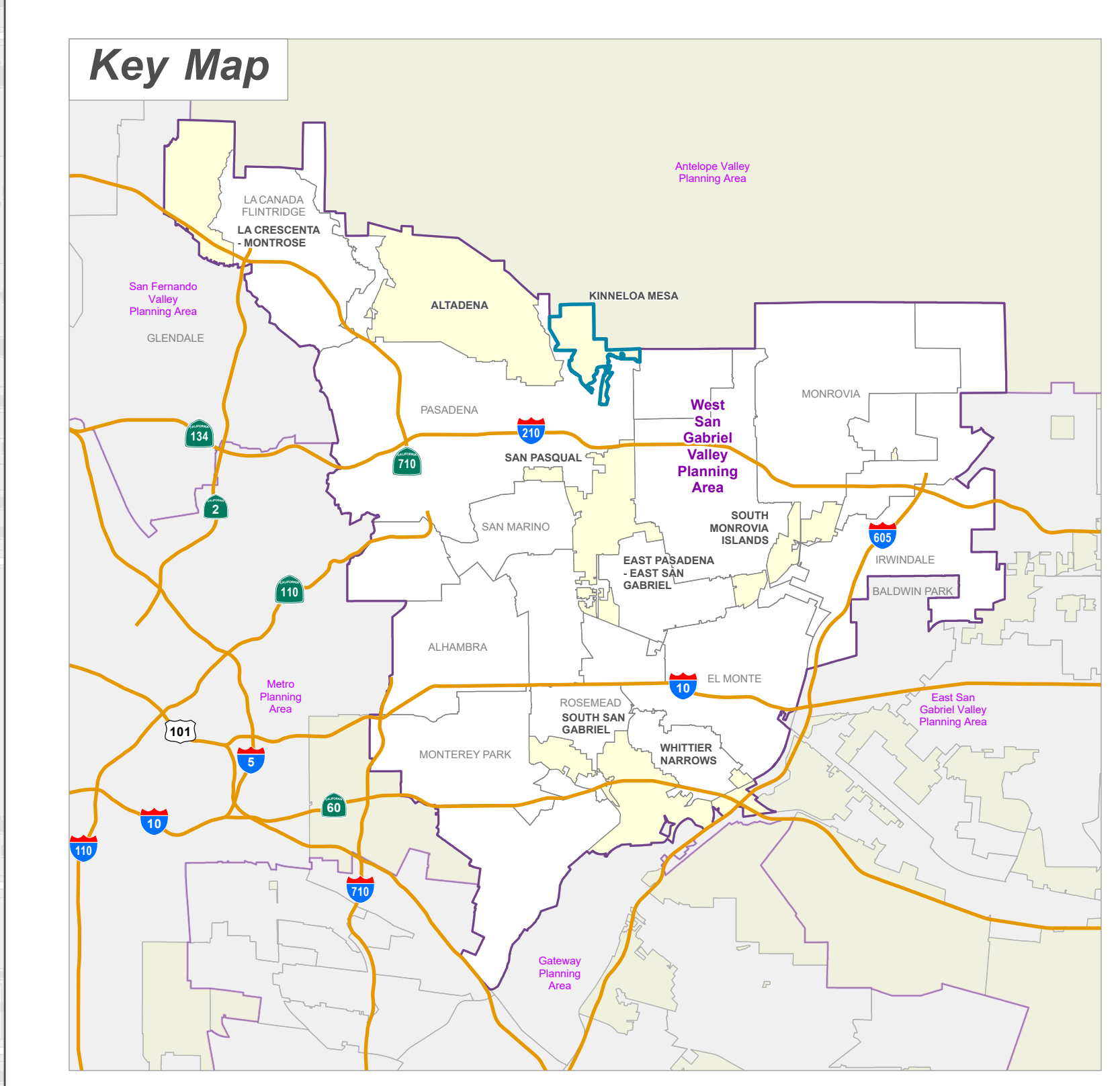
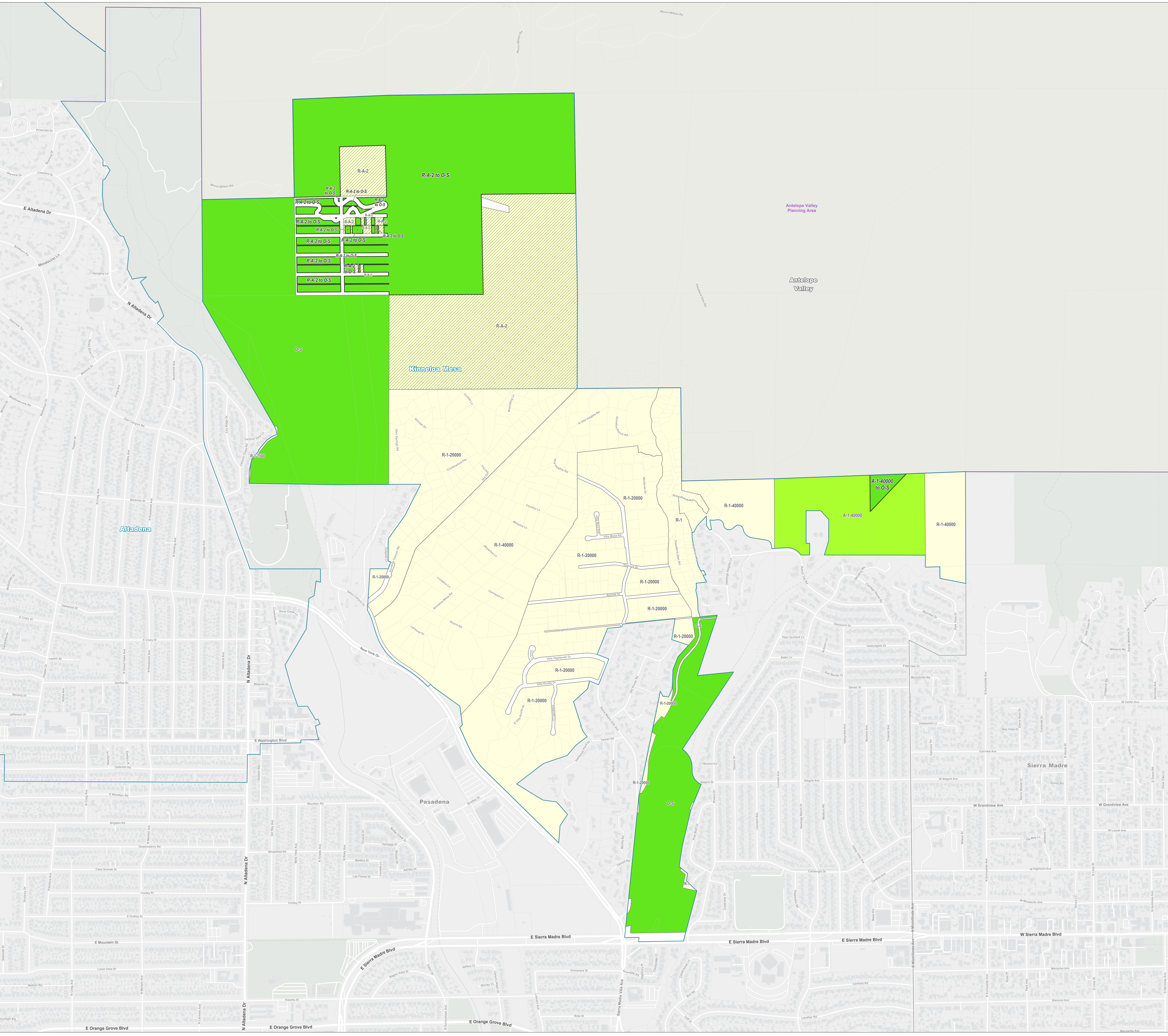



- Proposed Zone Changes**
- O-S - Open Space
- Zoning (No Change)**
- A-1 - Light Agriculture
 - R-A - Residential Agricultural
 - R-1 - Single-Family Residence
 - O-S - Open Space
- Base Layers**
- Freeway
 - Surrounding Planning Area
 - Parcels



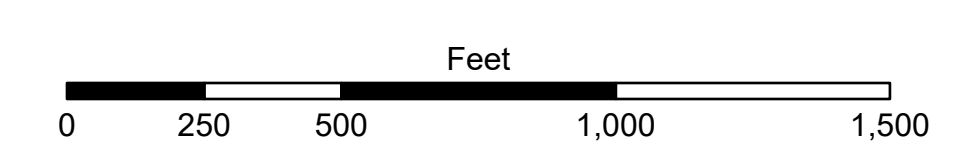


**LA COUNTY
PLANNING**

LOS ANGELES COUNTY
Dept. of Regional Planning
320 W. Temple St.
Los Angeles, CA 90012

Feet

0 250 500 1,000 1,500



Prepared by DRP GIS Section / March 2024