

Los Angeles County
**West San Gabriel Valley Area Plan:
 Proposed Land Use Policy**

*South San Gabriel, South El Monte
 Island, and Whittier Narrows*

Proposed Land Use Policy Changes

- H18 - Residential 18
- MU - Mixed Use

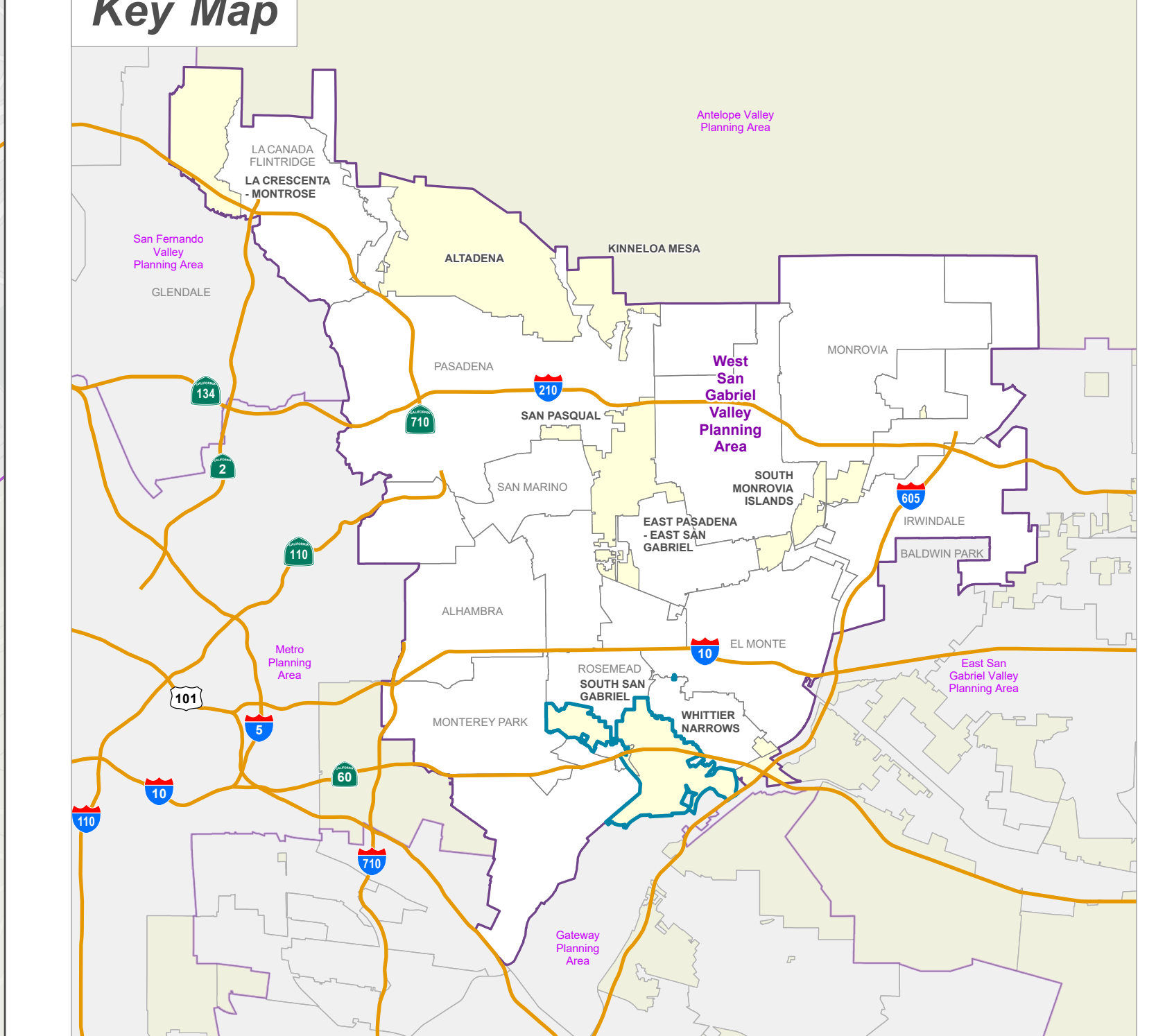
Land Use Policy (No Change)

- H9 - Residential 9
- H18 - Residential 18
- H30 - Residential 30
- H50 - Residential 50
- CG - General Commercial
- IL - Light Industrial
- P - Public and Semi-Public
- OS-PR - Parks and Recreation
- W - Water
- MR - Mineral Resources

Base Layers


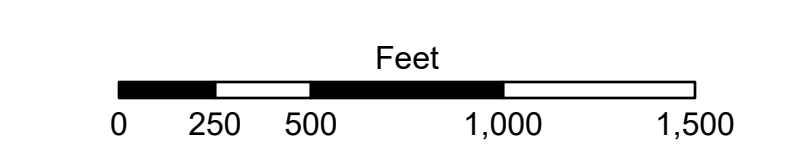
- Freeway
- Surrounding Planning Area
- Parcels

Key Map



**LA COUNTY
 PLANNING**

LOS ANGELES COUNTY
 Dept. of Regional Planning
 320 W. Temple St.
 Los Angeles, CA 90012



Prepared by DRP GIS Section / March 2024

