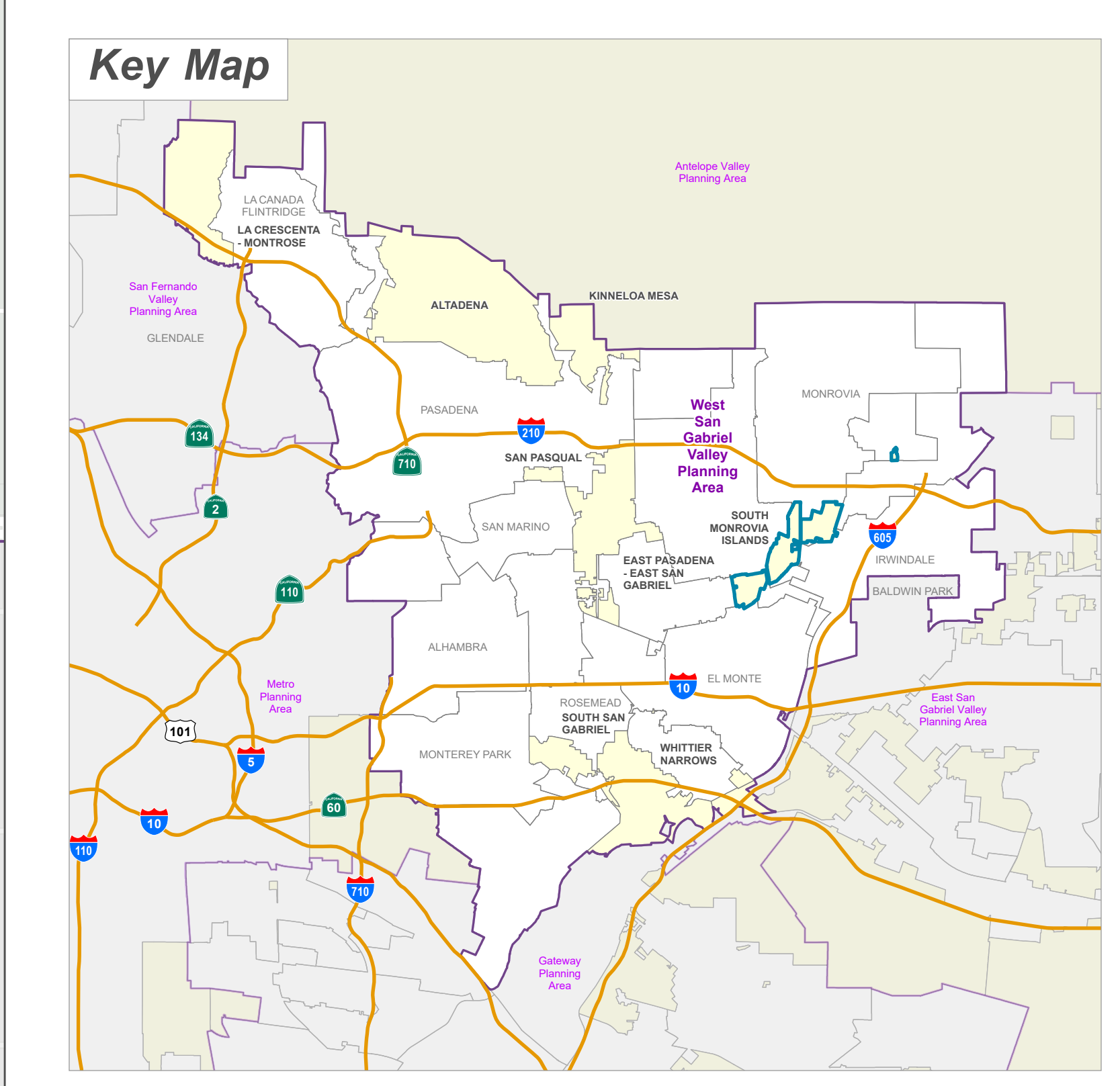
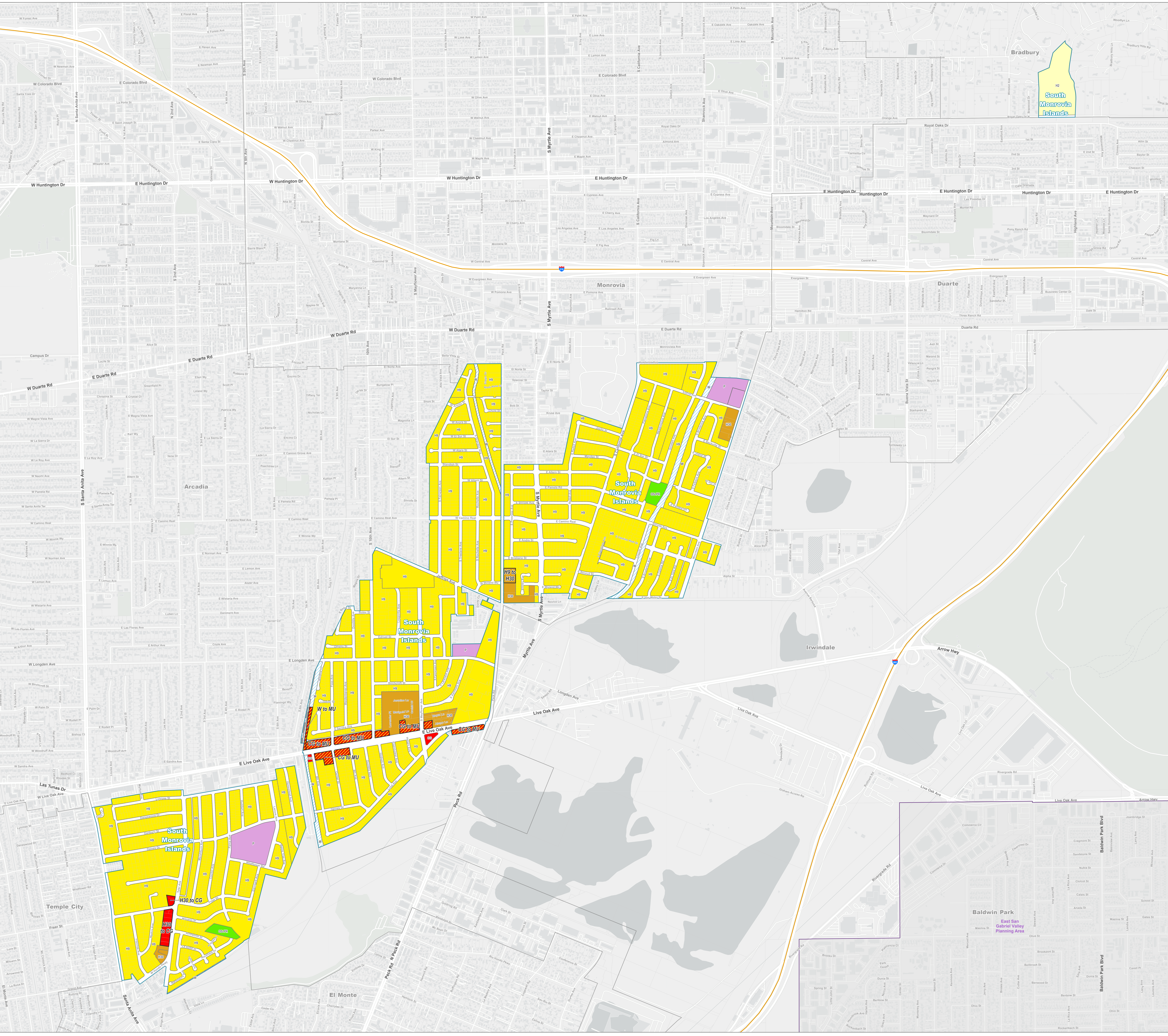
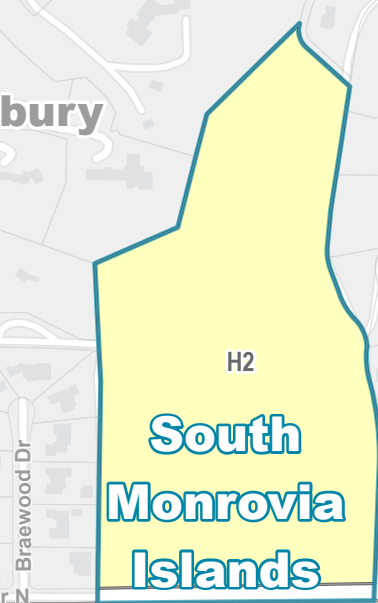



Los Angeles County
**West San Gabriel Valley Area Plan:
 Proposed Land Use Policy**
 South Monrovia Islands

- Proposed Land Use Policy Changes**
- H30 - Residential 30
 - CG - General Commercial
 - MU - Mixed Use
- Land Use Policy (No Change)**
- H2 - Residential 2
 - H9 - Residential 9
 - H30 - Residential 30
 - CG - General Commercial
 - P - Public and Semi-Public
 - OS-PR - Parks and Recreation
 - W - Water
- Base Layers**
- Freeway
 - Surrounding Planning Area
 - Parcels






**LA COUNTY
PLANNING**

LOS ANGELES COUNTY
 Dept. of Regional Planning
 320 W. Temple St.
 Los Angeles, CA 90012

Feet

0 250 500 1,000 1,500



Prepared by DRP GIS Section / March 2024