

South Bay Area Plan: Proposed Land Use Policy

Alondra Park / El Camino Village and Hawthorne Island

Proposed Land Use Policy Changes

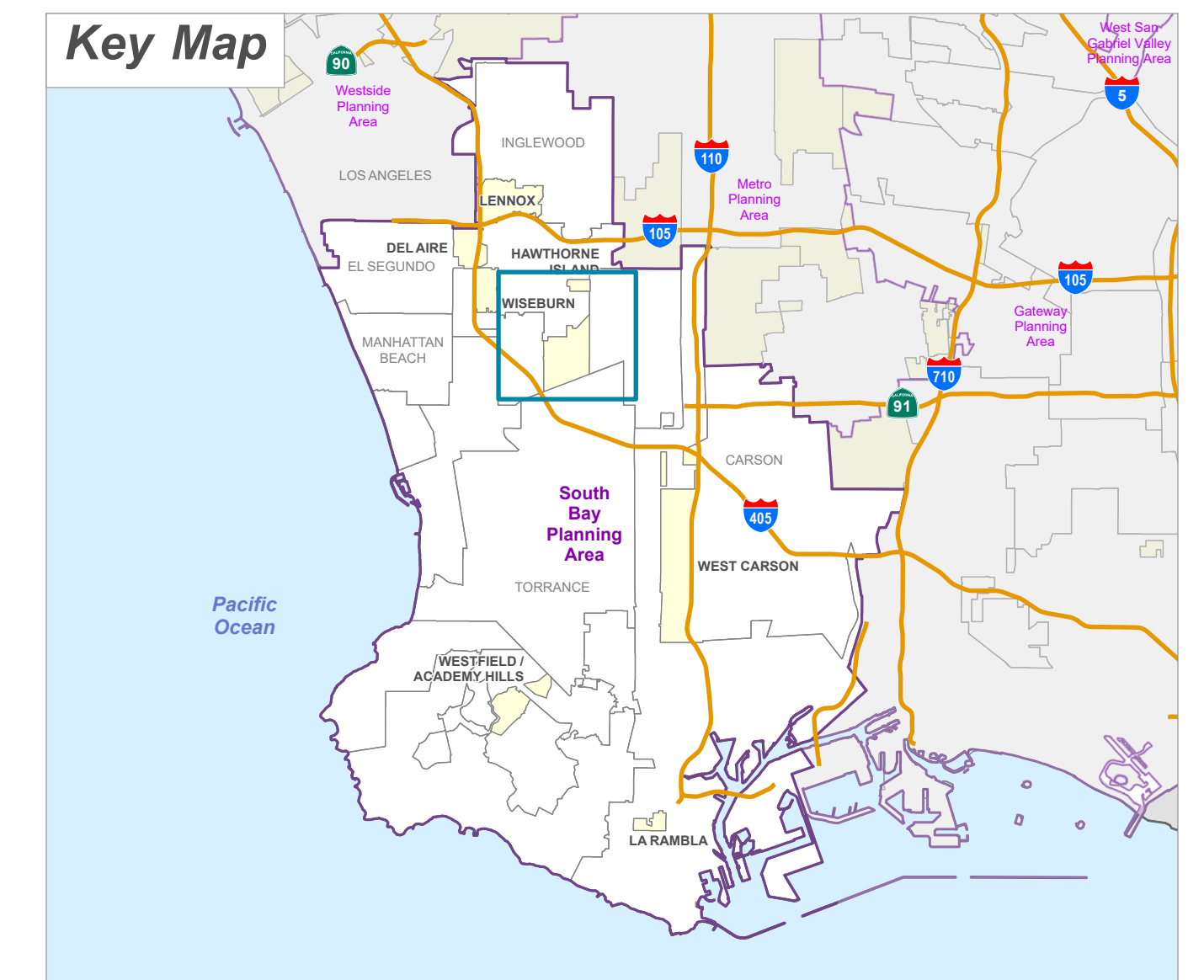
- H18 - Residential 18
- MU - Mixed Use

Land Use Policy (No Change)

- H9 - Residential 9
- H18 - Residential 18
- H50 - Residential 50
- CG - General Commercial
- P - Public and Semi-Public
- OS-PR - Parks and Recreation
- W - Water

Base Layers

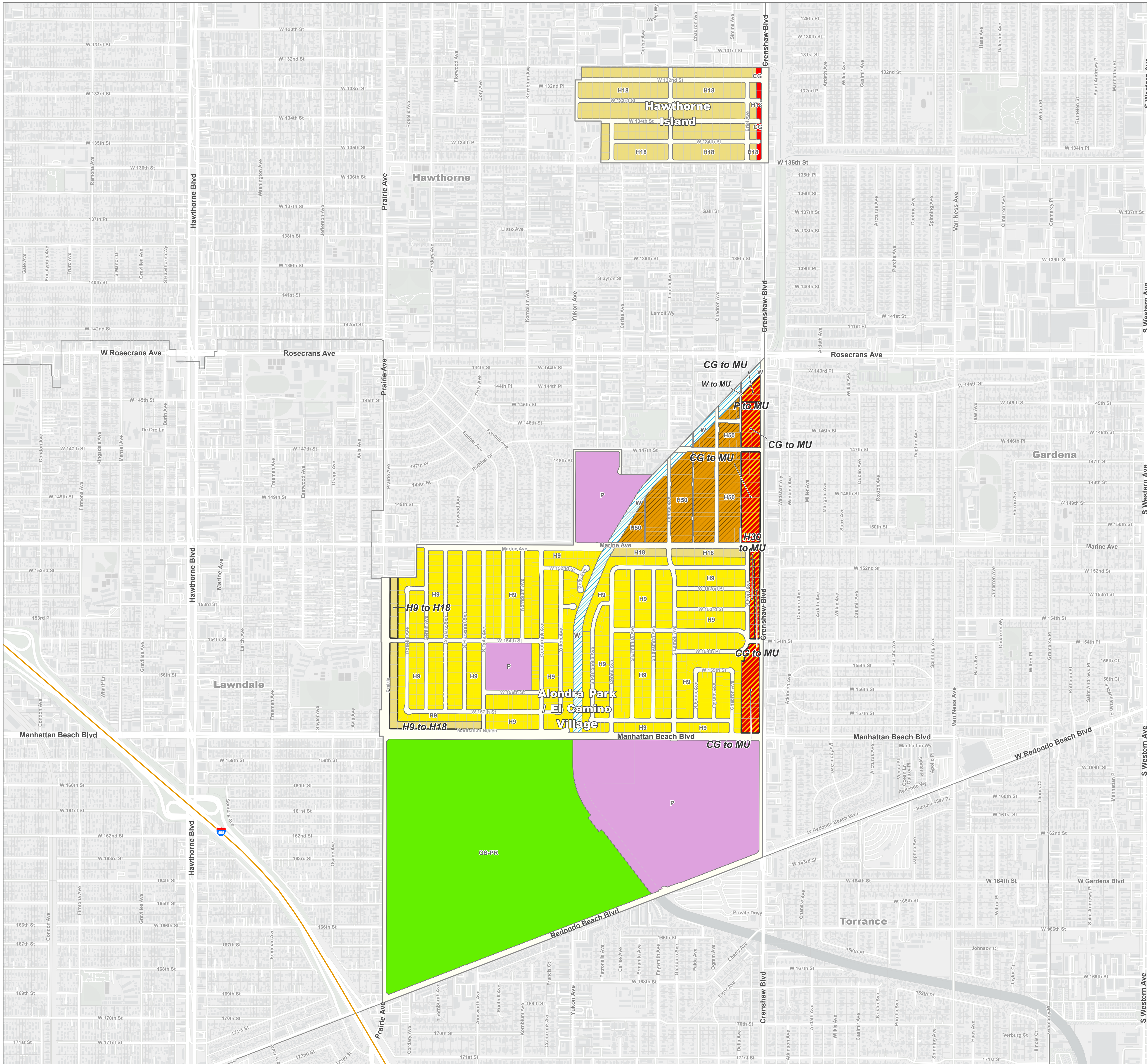
- Freeway
- Parcels



LOS ANGELES COUNTY
Dept. of Regional Planning
320 W. Temple St.
Los Angeles, CA 90012



Prepared by DRP GIS Section / February 2024



Los Angeles County
**South Bay Area Plan:
 Proposed Land Use Policy** **DRAFT**
Del Aire and Wiseburn

Proposed Land Use Policy Changes

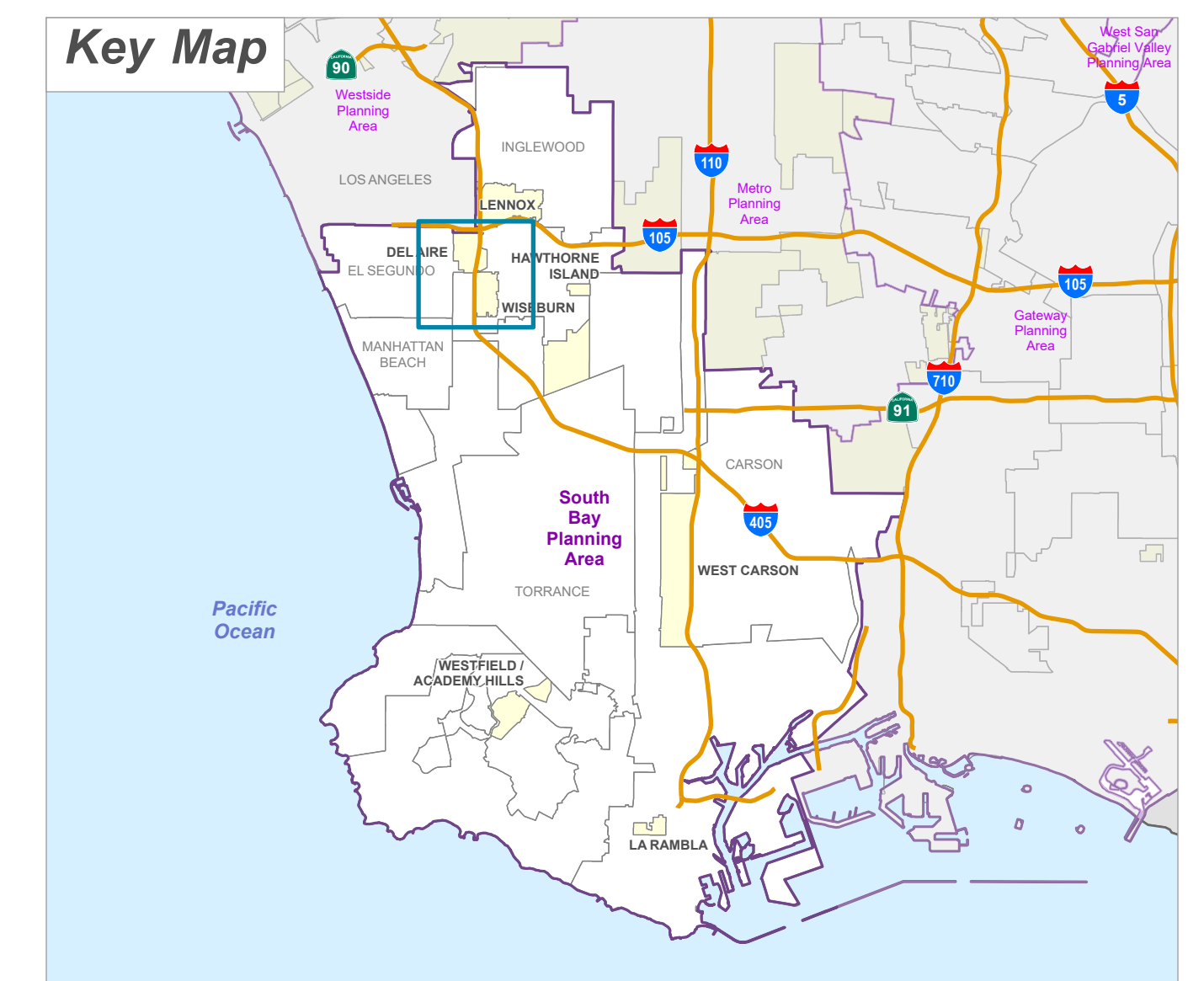
- H18 - Residential 18
- MU - Mixed Use

Land Use Policy (No Change)

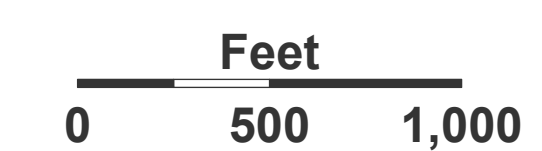
- H9 - Residential 9
- H18 - Residential 18
- H30 - Residential 30
- H100 - Residential 100
- CG - General Commercial
- MU - Mixed Use
- IL - Light Industrial
- P - Public and Semi-Public
- OS-PR - Parks and Recreation

Base Layers

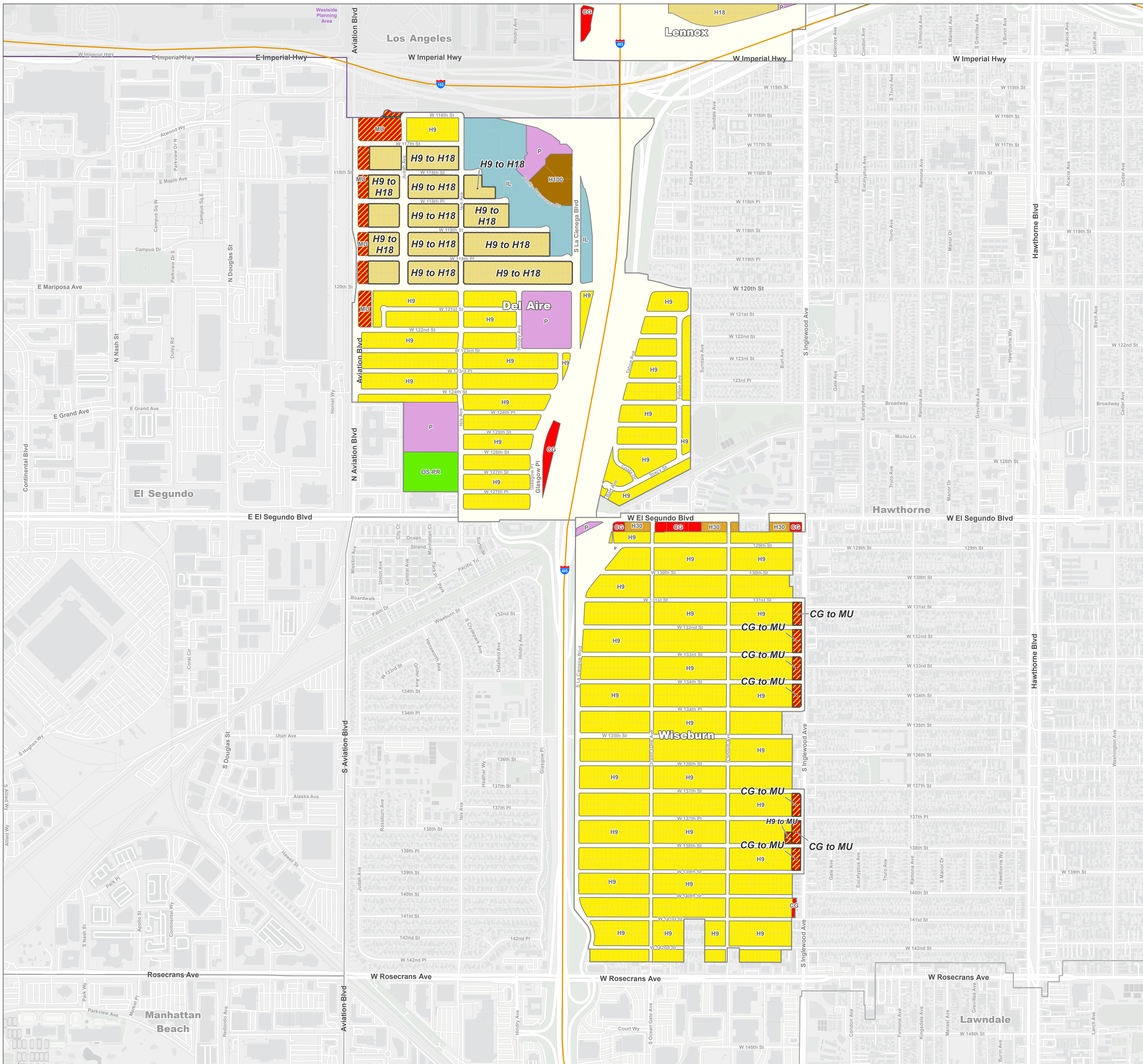
- Freeway
- Surrounding Planning Area
- Parcels

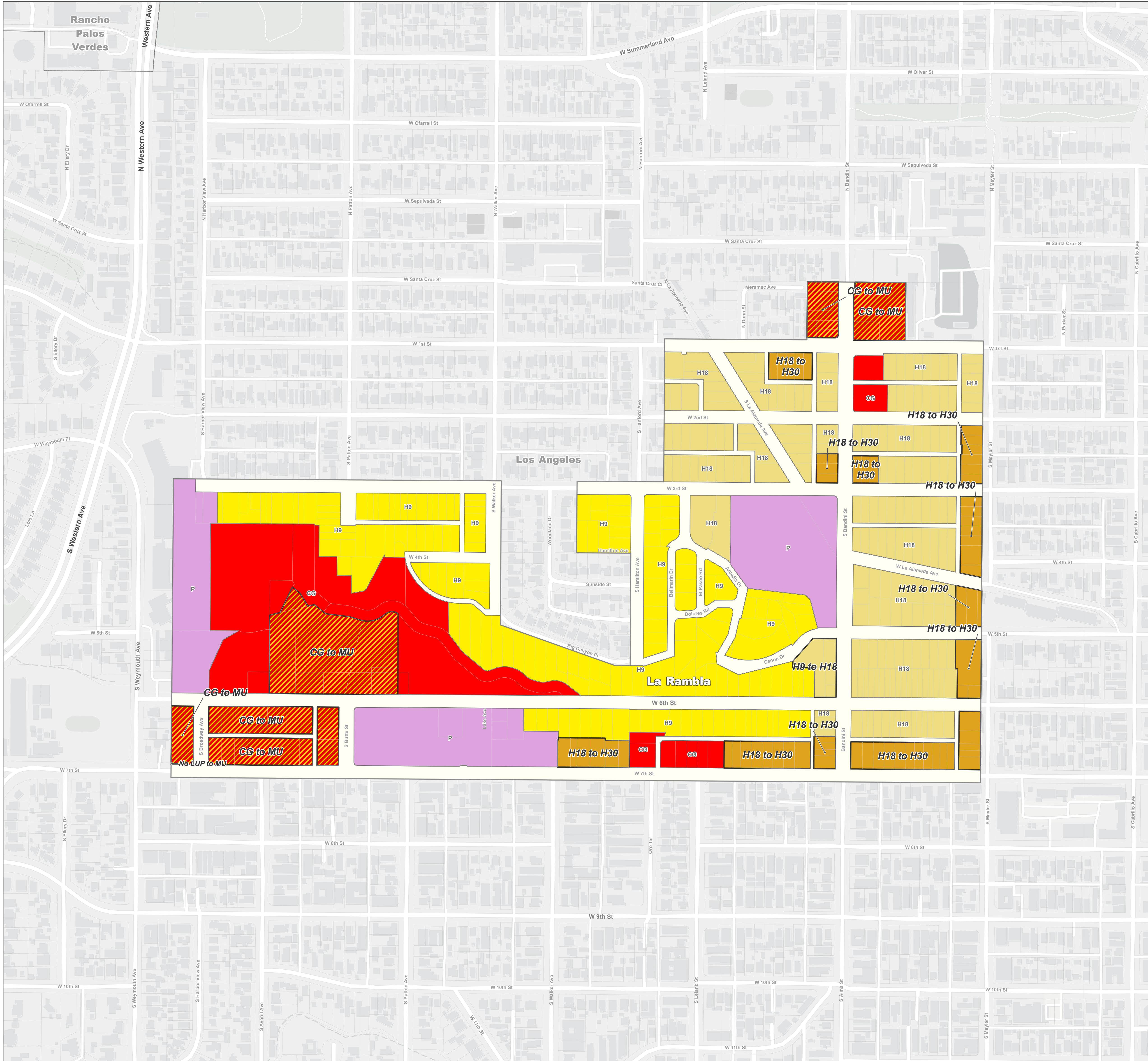


LOS ANGELES COUNTY
 Dept. of Regional Planning
 320 W. Temple St.
 Los Angeles, CA 90012



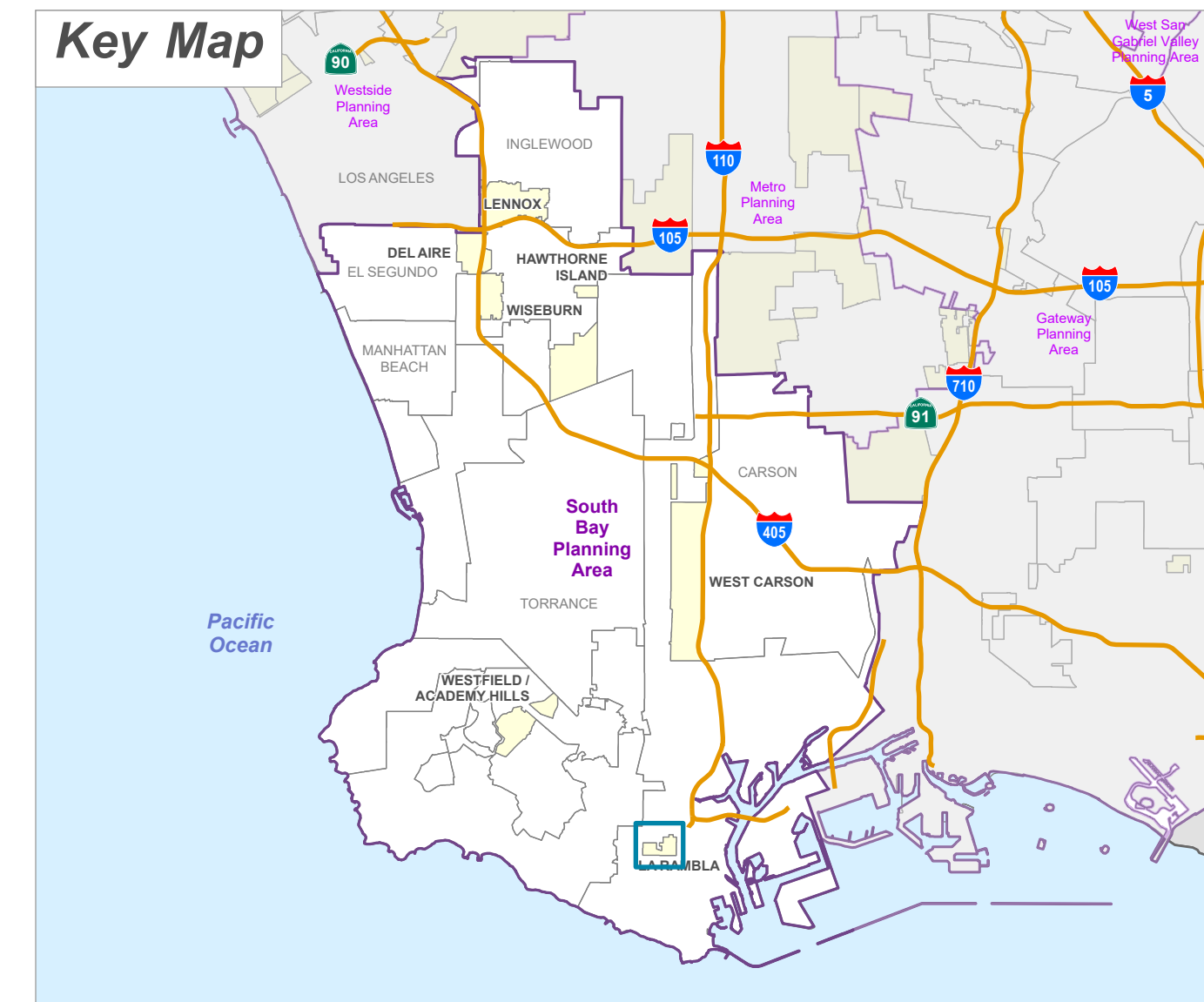
Prepared by DRP GIS Section / February 2024





Los Angeles County
**South Bay Area Plan:
 Proposed Land Use Policy** **DRAFT**
La Rambla

- Proposed Land Use Policy Changes**
- H18 - Residential 18
 - H30 - Residential 30
 - MU - Mixed Use
- Land Use Policy (No Change)**
- H9 - Residential 9
 - H18 - Residential 18
 - CG - General Commercial
 - P - Public and Semi-Public
- Base Layers**
- Freeway
 - Parcels



LA COUNTY PLANNING
 LOS ANGELES COUNTY
 Dept. of Regional Planning
 320 W. Temple St.
 Los Angeles, CA 90012



Prepared by DRP GIS Section / February 2024

Proposed Land Use Policy Changes

- H18 - Residential 18
- H30 - Residential 30
- CG - General Commercial
- MU - Mixed Use

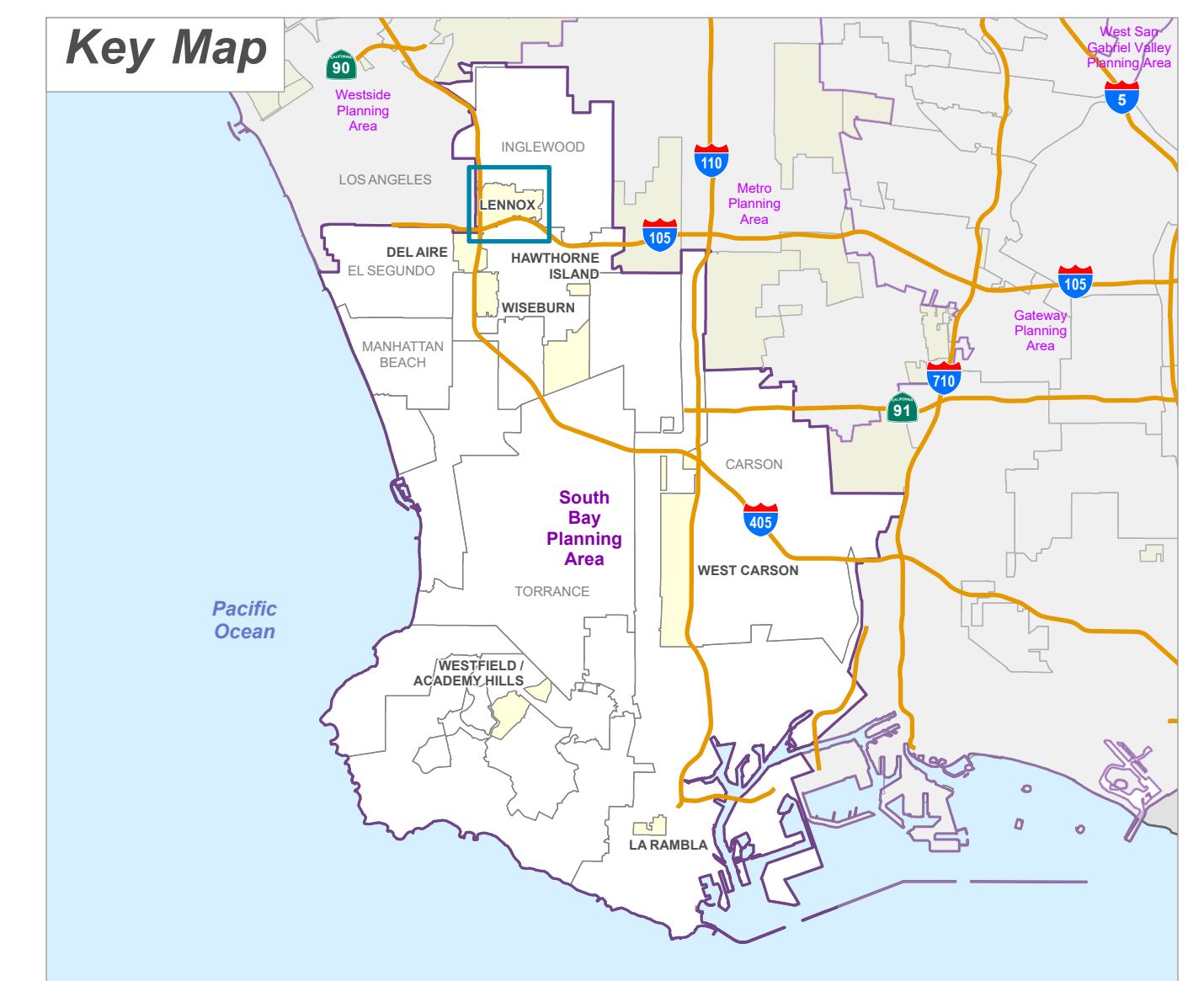
Land Use Policy (No Change)

- H9 - Residential 9
- H18 - Residential 18
- H30 - Residential 30
- H100 - Residential 100
- CG - General Commercial
- IL - Light Industrial
- P - Public and Semi-Public
- OS-PR - Parks and Recreation

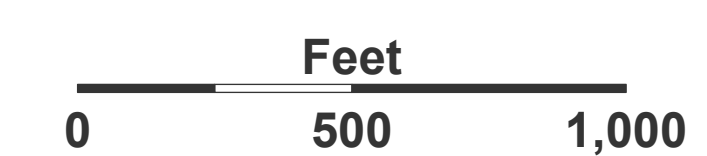
Base Layers

- Freeway
- Surrounding Planning Area
- Parcels

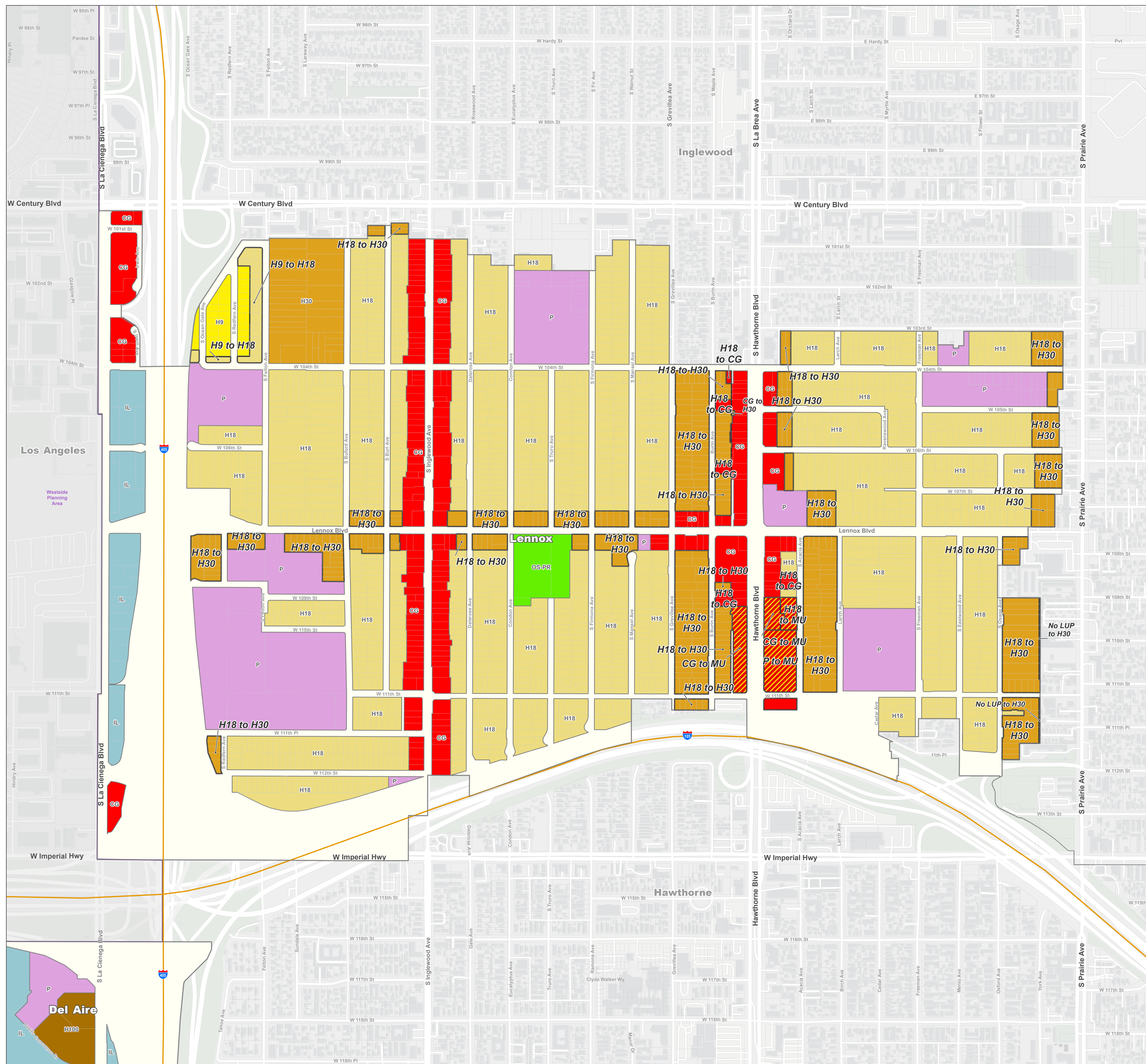
Key Map



LOS ANGELES COUNTY
Dept. of Regional Planning
320 W. Temple St.
Los Angeles, CA 90012



Prepared by DRP GIS Section / February 2024



Los Angeles County
**South Bay Area Plan:
 Proposed Land Use Policy** **DRAFT**
 West Carson (North)

Proposed Land Use Policy Changes

- H18 - Residential 18
- CG - General Commercial
- IH - Heavy Industrial
- OS-PR - Parks and Recreation

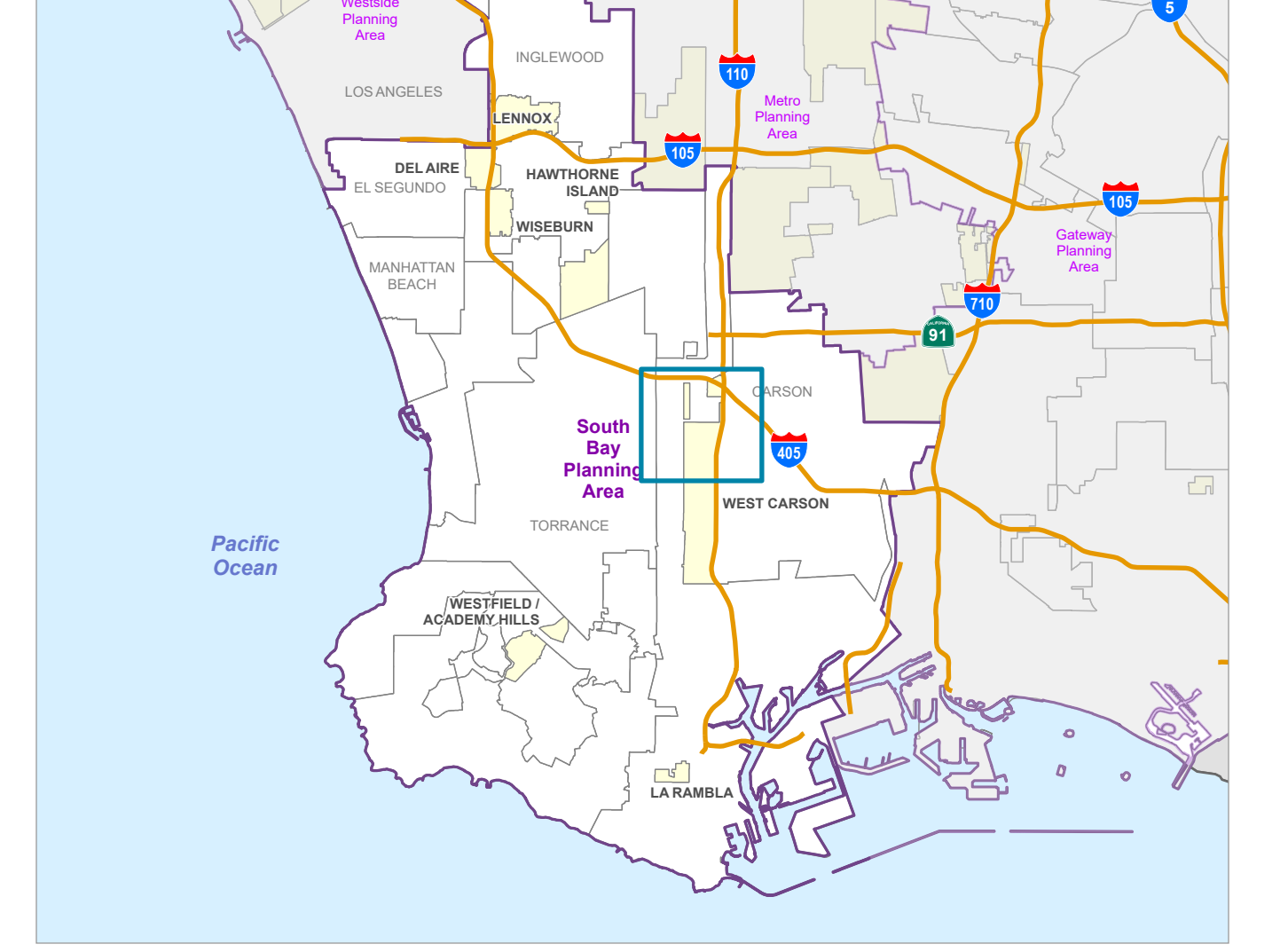
Land Use Policy (No Change)

- H9 - Residential 9
- H18 - Residential 18
- H30 - Residential 30
- H50 - Residential 50
- CG - General Commercial
- MU - Mixed Use
- IL - Light Industrial
- IH - Heavy Industrial
- P - Public and Semi-Public
- W - Water

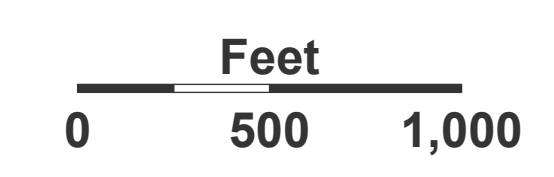
Base Layers

- Freeway
- Specific Plan Boundary
- Parcels

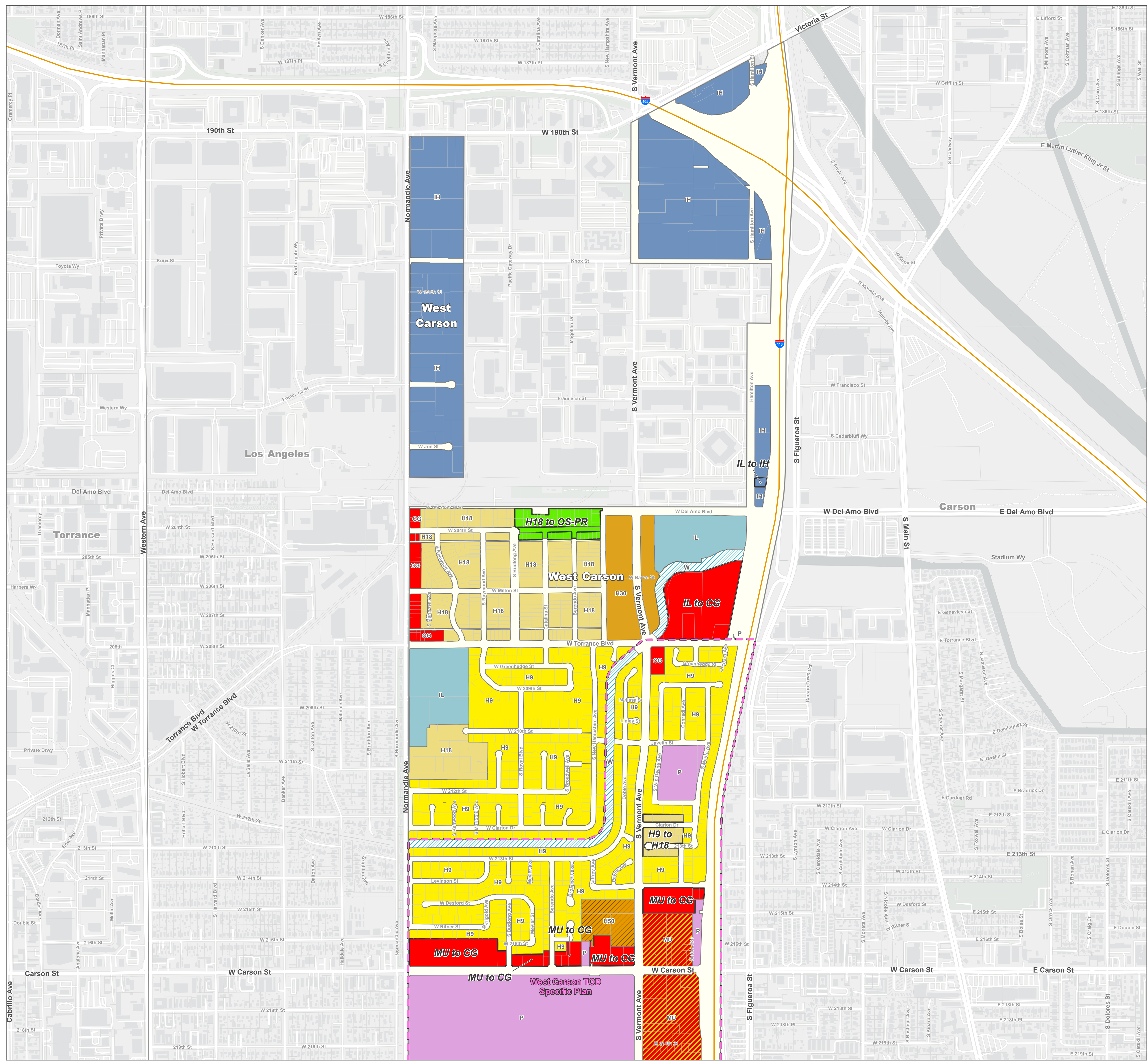
Key Map

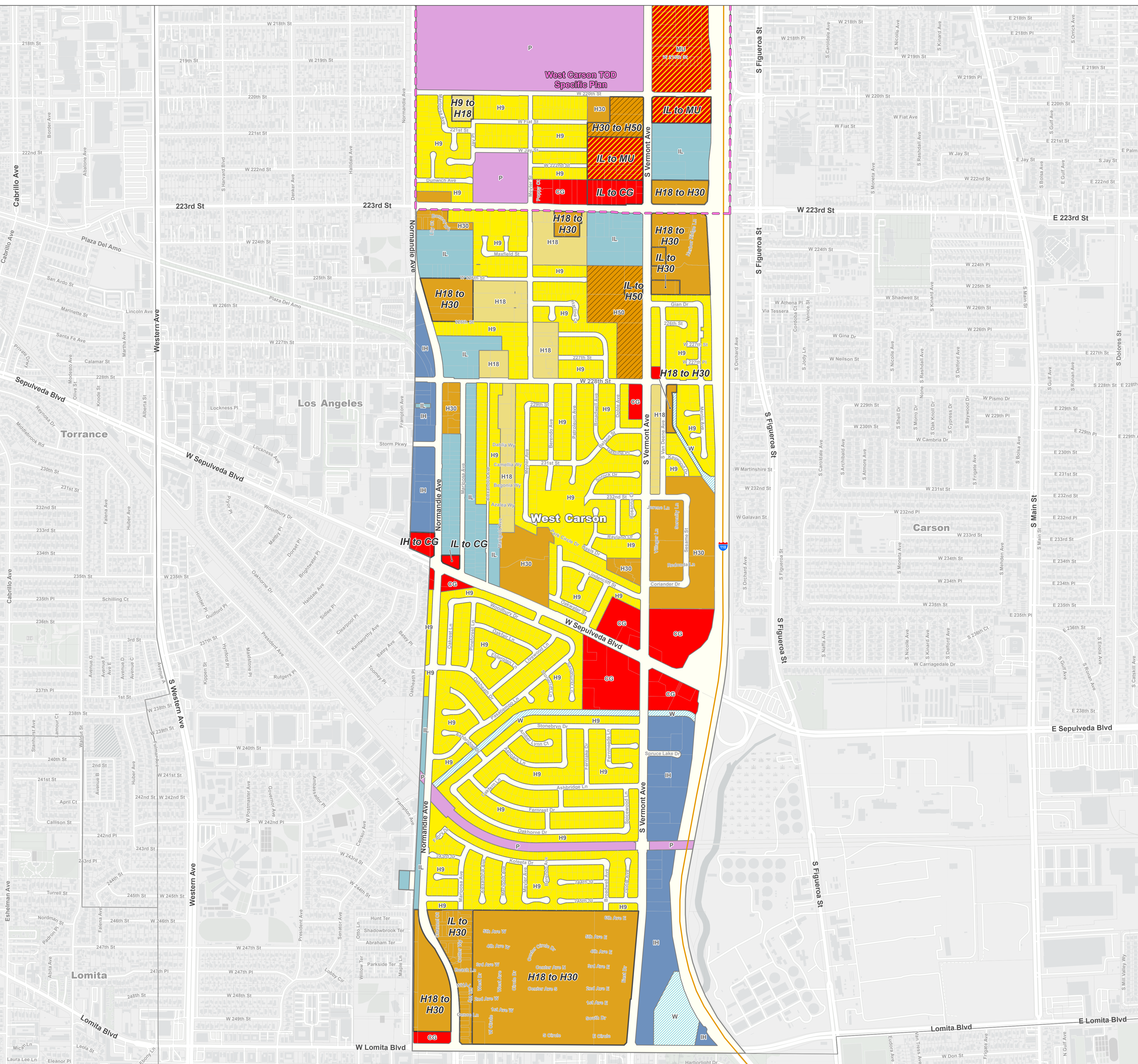


LOS ANGELES COUNTY
 Dept. of Regional Planning
 320 W. Temple St.
 Los Angeles, CA 90012



Prepared by DRP GIS Section / February 2024





Proposed Land Use Policy Changes

- H18 - Residential 18
- H30 - Residential 30
- H50 - Residential 50
- CG - General Commercial
- MU - Mixed Use

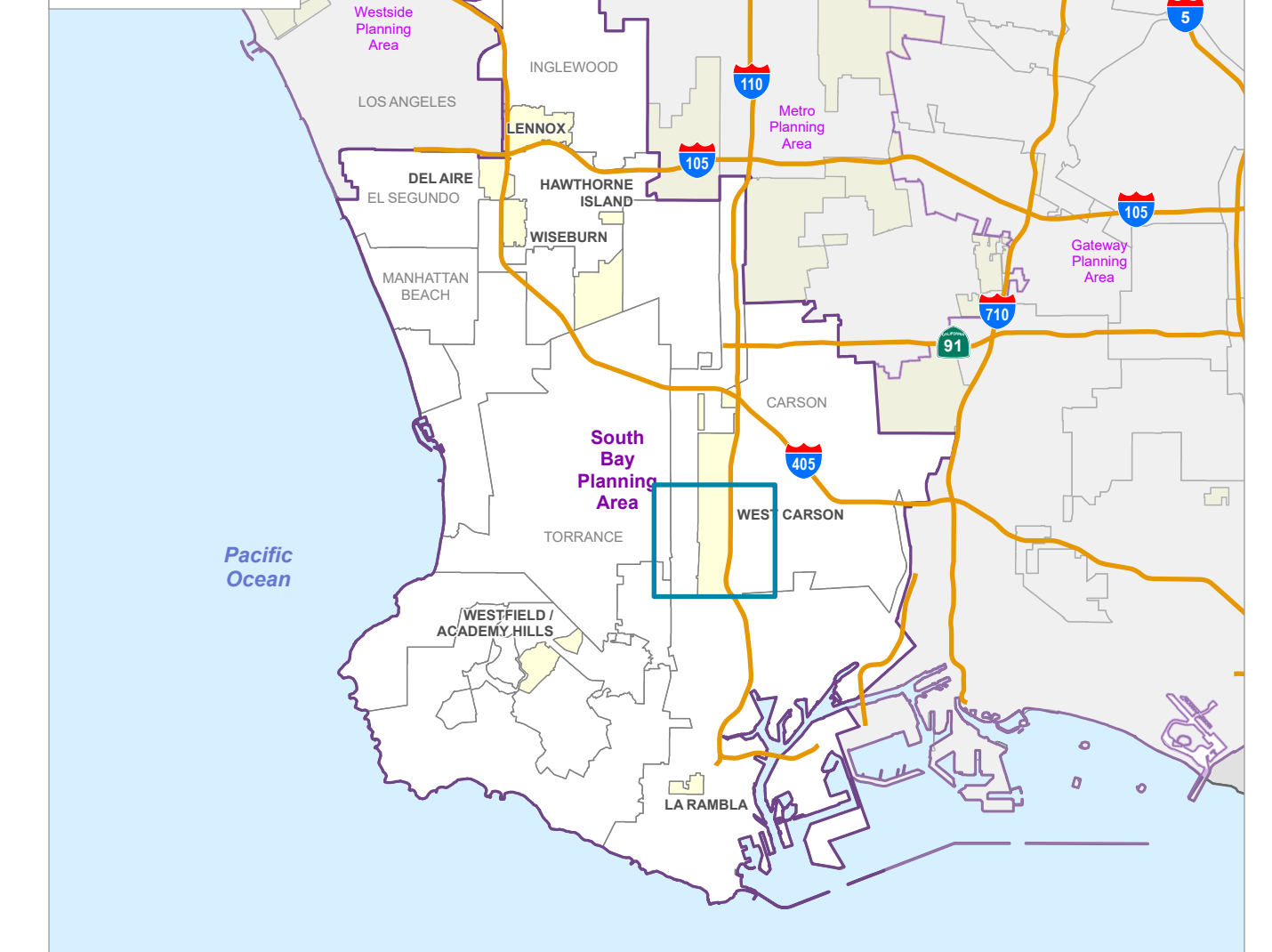
Land Use Policy (No Change)

- H9 - Residential 9
- H18 - Residential 18
- H30 - Residential 30
- H50 - Residential 50
- CG - General Commercial
- MU - Mixed Use
- IL - Light Industrial
- IH - Heavy Industrial
- P - Public and Semi-Public
- W - Water

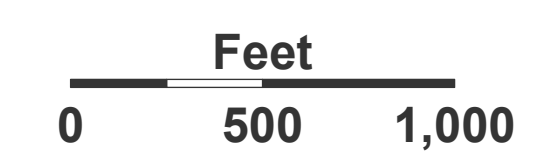
Base Layers

- Freeway
- Specific Plan Boundary
- Parcels

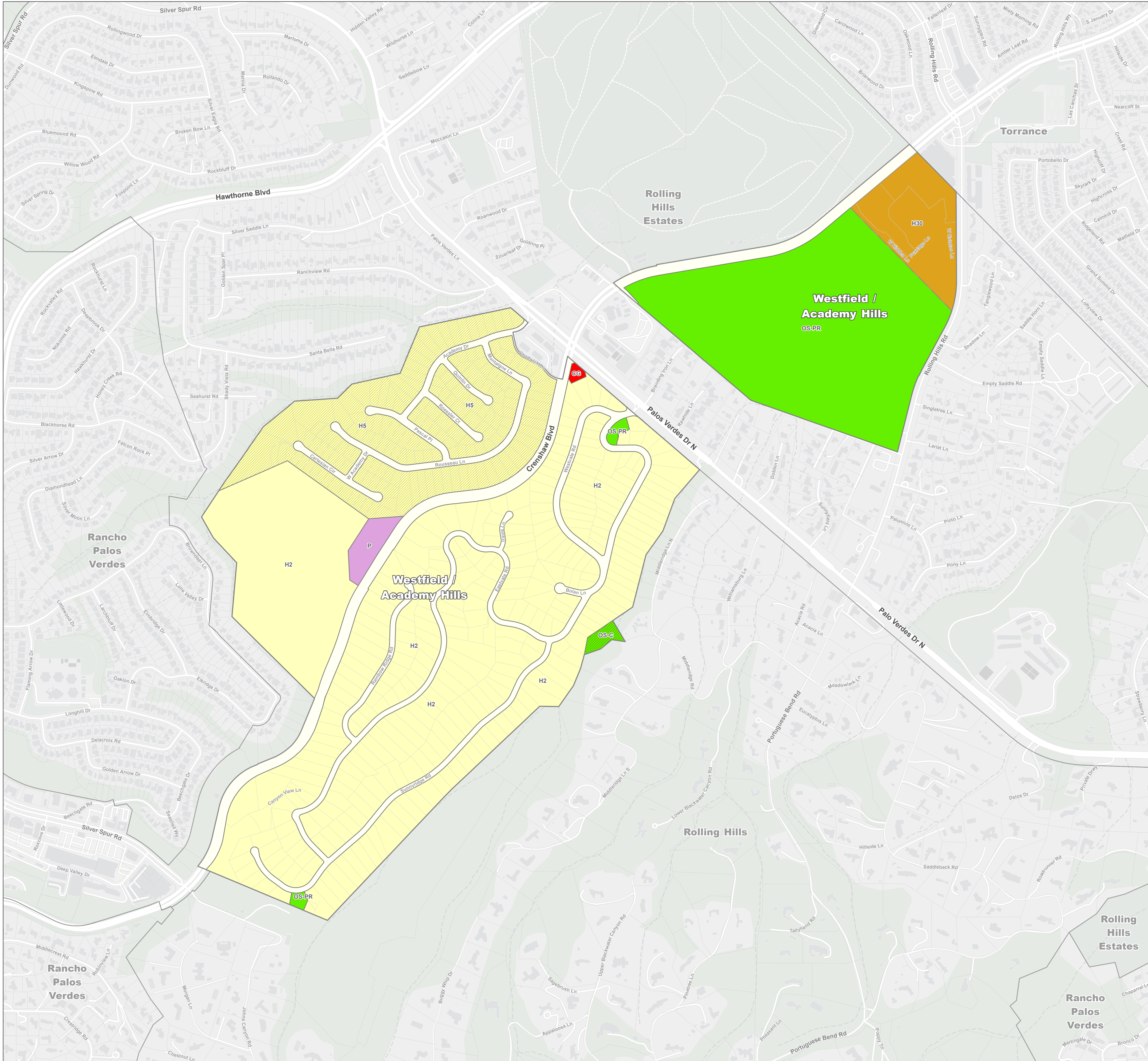
Key Map



LOS ANGELES COUNTY
Dept. of Regional Planning
320 W. Temple St.
Los Angeles, CA 90012



Prepared by DRP GIS Section / February 2024

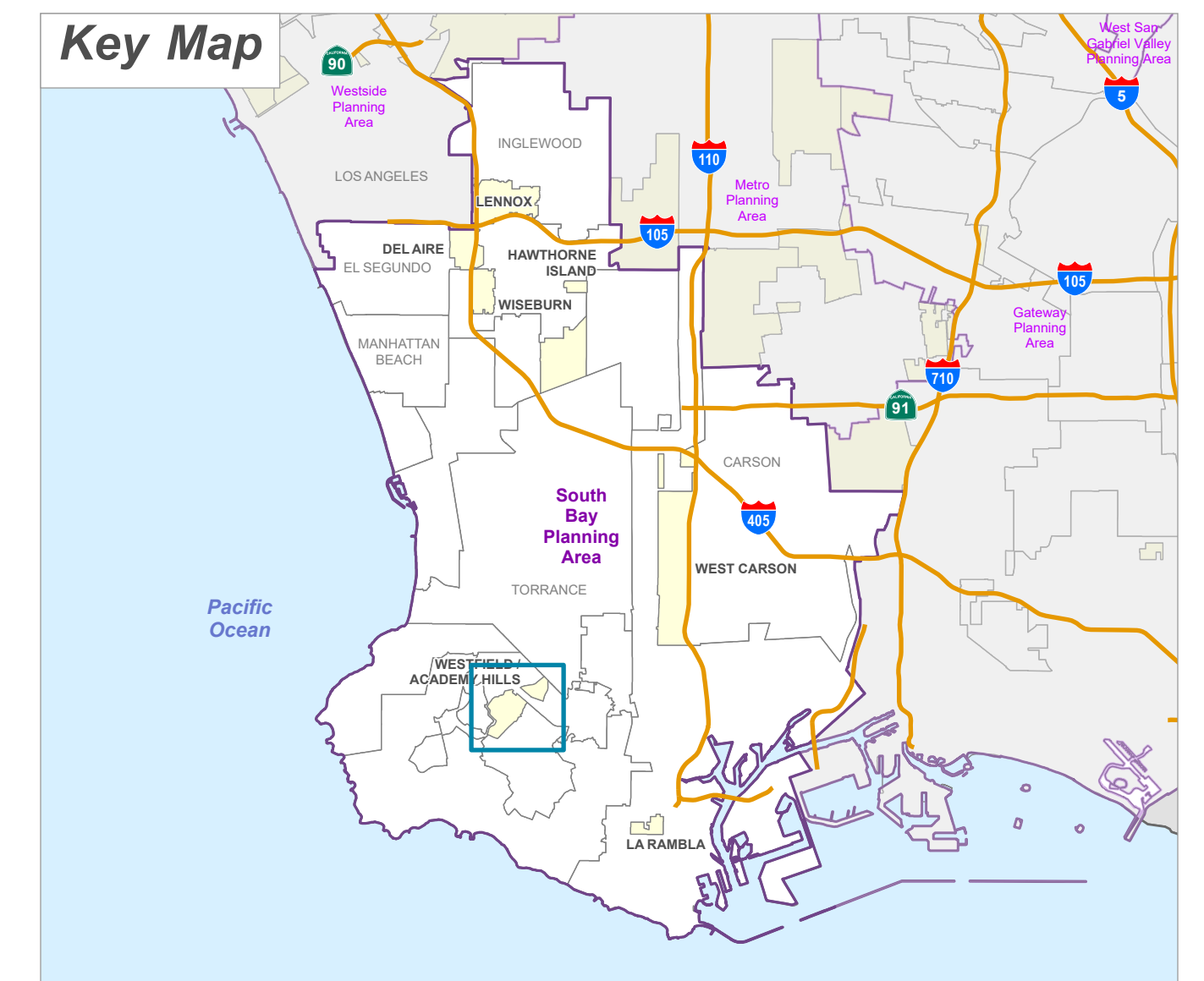


Land Use Policy (No Change)

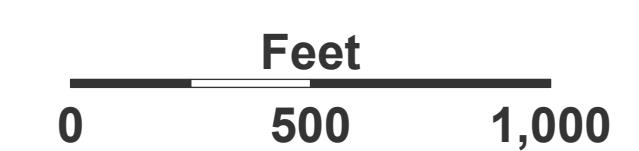
- H2 - Residential 2
- H5 - Residential 5
- H30 - Residential 30
- CG - General Commercial
- P - Public and Semi-Public
- OS-C - Conservation
- OS-PR - Parks and Recreation

Base Layers

- Freeway
- Parcels



LOS ANGELES COUNTY
Dept. of Regional Planning
320 W. Temple St.
Los Angeles, CA 90012



Prepared by DRP GIS Section / February 2024