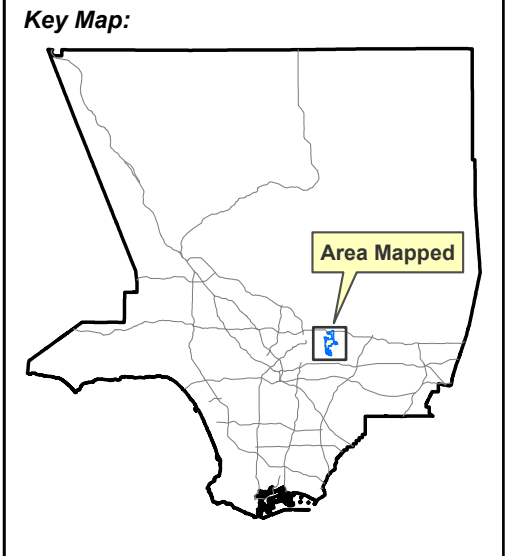



COUNTY OF LOS ANGELES

**East Pasadena - East San Gabriel  
Community Standards District**


**Draft Update**

- Legend:**
- E Pasadena - E San Gabriel CSD (Prop. Update)
  - City / Unincorporated Boundary






**LA COUNTY  
PLANNING**



**Feet**



0      2,000      4,000

Los Angeles County  
Dept. of Regional Planning  
320 W. Temple St.  
Los Angeles, CA 90012