




COUNTY OF LOS ANGELES

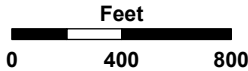
**Chapman Woods  
Community Standards District**

**Legend:**

-  Chapman Woods CSD\*
-  Other Adopted CSD
-  City / Unincorporated Boundary

\* The current E Pasadena - E San Gabriel CSD is coincident with the adopted Unincorporated community boundary of E Pasadena - E San Gabriel. Chapman Woods is a "carve-out" of the E Pasadena - E San Gabriel CSD, but will remain within the same Unincorporated community.

**Key Map:**



**LA COUNTY  
PLANNING**

Los Angeles County  
Dept. of Regional Planning  
320 W. Temple St.  
Los Angeles, CA 90012