CHIQUITA CANYON
A Waste Connections Company

September 15, 2023

Via E-Mail and U.S. Mail
Ai-Viet Huynh
Senior Regional Planner
Department of Regional Planning
320 West Temple Street
Los Angeles, CA 90012
ahuynh@planning.lacounty.gov

Re: Conditional Use Permit No. 2004-00042-(5), Conditions 12 and 63, Code Enforcement Case No. RPZPE2023004324

Dear Ms. Huynh,

This letter responds to the Notice of Violation ("NOV") issued by the Department of Regional Planning ("DRP") to Chiquita Canyon, LLC ("Chiquita") on August 18, 2023. The NOV alleges that Chiquita is in violation of Conditions 12 and 63 of its Conditional Use Permit ("CUP") No. 2004-00042-(5) and requires Chiquita to comply with the provisions of the CUP within thirty days of receipt of the notice. CUP Condition 12 requires Chiquita to maintain and operate the Chiquita Canyon Landfill (the "Landfill") in accordance with the conditions of the CUP and any applicable law or regulation. CUP Condition 63 requires Chiquita to "adopt and implement operational practices to mitigate air quality impacts including, but not limited to, odor.... The Facility shall be operated so as not to create a nuisance in the surrounding communities."

This letter presents Chiquita's formal response to the NOV. As the County knows, the alleged violations of CUP Conditions 12 and 63 are the result of a rare and unexpected landfill reaction taking place within a portion of the Landfill waste mass. Chiquita is doing everything in its power to slow this reaction and mitigate its impacts, but it will take time for Chiquita to investigate, obtain, install, and implement each of the mitigation measures necessary to resolve the issue.

On September 6, 2023, the South Coast Air Quality Management District ("SCAQMD") Hearing Board approved a Stipulated Order for Abatement that is designed to address the current odor issues. The Stipulated Order contains both short-term and long-term measures designed to slow the underlying reaction and mitigate the impacts felt in the community. Chiquita has already begun implementing many of the conditions in the Stipulated Order, but many of the compliance deadlines are longer term (including expert reports due in January and April 2024).

The SCAQMD Hearing Board retains jurisdiction over this issue until September 6, 2024. Thus, complete mitigation of the reaction and its impacts is not possible within thirty days of the August 18 NOV. Consistent with the requirements of the Stipulated Order, Chiquita hereby requests additional time to address this landfill reaction and its related impacts.

This letter provides a brief background on the underlying issue, with reference to additional correspondence with County agencies that contains relevant information on mitigation measures that Chiquita has taken to date. It also outlines the measures Chiquita is and will be taking under the Stipulated Order to address this issue.

I. Background on the Landfill Reaction

In late 2022 and early 2023, Chiquita began experiencing elevated temperatures at several gas wellheads and exceedances of its permit limits for total reduced sulfur and sulfur oxides. As a result of these exceedances, Chiquita received a variance from the SCAQMD Hearing Board to continue operating its landfill gas collection and control system. Chiquita retained experts in landfill gas systems, who determined that the exceedances were the result of a subsurface reaction, also known in the industry as an elevated temperature landfill ("ETLF") event. *See* Feb. 22, 2023 Root Cause Analysis (Attachment A). The ETLF event has been producing excess amounts of landfill gas, liquids, and heat. Chiquita submitted this root cause analysis to SCAQMD on February 22, 2023.

Beginning around April 2023, SCAQMD began receiving an uptick in odor complaints. *See* Testimony of L. Israel, SCAQMD Hearing, Sept. 6, 2023.[1] SCAQMD issued NOVs for alleged violations of SCAQMD Rule 402 and Health & Safety Code § 41700 on May 17 and 18, 2023. SCAQMD issued two additional NOVs on June 25 and 27, 2023, triggering Chiquita's obligation under CUP Condition 69 to provide a report to Public Works ("PW") providing an explanation of each NOV and corrective actions taken by Chiquita.

Chiquita submitted the Condition 69 report to PW on July 27, 2023, summarizing Chiquita's knowledge of the underlying landfill reaction, steps taken as of that point to slow the reaction and mitigate resulting odors, and additional planned mitigation measures. The July 27 Condition 69 Report is provided as Attachment B. At the time of the July 27 report, Chiquita had implemented measures including:

- Expanding flaring capacity through the installation of a portable thermal oxidizer ("TOX")
- Addressing cover integrity by contracting with a third-party operator to immediately address cracks

[1] Available at https://www.aqmd.gov/home/news-events/webcast/live-webcast?ms=MjU87i4XsjM (2:34:31-2:34:49).

- Expanding the landfill gas collection system (installed five deep trench collectors)
- Expanding the liquids collection system (installed four leachate extraction pumps)

On July 26, 2023, Chiquita received a public health notice from the Los Angeles County Department of Public Health ("DPH") requiring a response by August 1. In that response, Chiquita again provided background on the landfill reaction. The response attached recommendations from Chiquita's landfill gas consultant, SCS Engineers, regarding the potential source and cause of the odors and mitigating potential impacts to the surrounding community. The August 1 response to DPH is provided as Attachment C.

Following Chiquita's August 1 submission, DPH directed Chiquita to immediately implement certain actions recommended by Chiquita's consultant to mitigate potential impacts to the surrounding community. As noted in Chiquita's August 15 response, Chiquita was already implementing all of SCS's recommendations. Chiquita's August 15 response is provided as Attachment D. Chiquita's August 15 response details additional steps Chiquita was (and is) taking, including:

- Expanding air monitoring to include dimethyl sulfide ("DMS")
- Expanding the list of constituents sampled to include the U.S. Environmental Protection Agency TO-15 constituents, the SCAQMD Method 307 sulfur compounds, and odor samples
- Adding sampling locations at residential locations where recent odor complaints have been reported
- Adding sampling locations at additional onsite locations
- Conducting a flux chamber study
- Reporting all monitoring results to the County
- Designing a geosynthetic cover to reduce excess surface emissions
- Looking for additional TOXs or rental flares to increase flaring capacity in the short-term
- Initiating a local resident air filter program
- Enhancing community engagement efforts

On August 18, 2023, Chiquita submitted a written response to PW addressing questions raised by PW in response to Chiquita's July 27 Condition 69 Report. Chiquita's August 18 submission is provided as Attachment E. In addition to information already provided to the

County, Chiquita's August 18 submission provided additional information on the reaction, including a map of the affected area of the Landfill and details on Chiquita's projected and actual flaring capacity, and mitigation measures planned or underway, including:

- Expansion of flaring capacity by preparing a permit application for a second new permanent flare (Flare 4)
- Retention of the Center for Toxicology and Environmental Health ("CTEH") to work with Chiquita's Technical Advisory Committee to evaluate long- and short-term health and environmental impacts of the current odor issue

On August 23, 2023, Chiquita submitted a supplemental Condition 69 report to PW. The August 23 report is provided as Attachment F and provides an explanation of the underlying reaction and corrective action measures taken by Chiquita. In addition to information already provided in previous County correspondence, the August 23 Condition 69 Report includes information on Chiquita's additional work to expand its landfill gas collection system, which included installation of eighteen vertical dual extraction wells.

On September 6, 2023, during the hearing before the SCAQMD Hearing Board, Chiquita presented expert testimony from several consultants with expertise in landfill reactions and landfill gas collection systems. Among other things, the experts provided additional information on landfill reactions and best management practices for addressing landfill reactions. Mr. Robert Dick, Senior Vice President with SCS Engineers, has worked on several other ETLFs. *See* Testimony of R. Dick, SCAQMD Hearing, Sept. 6, 2023.[2] He testified that a portion of the Landfill is exhibiting characteristics of an ETLF. *Id.*[3] According to Mr. Dick, there are three general steps that have been identified industry-wide to address an ETLF event: (1) expand the landfill gas collection and control system, (2) expand the liquids extraction system, and (3) ensure cover integrity. *See id.*[4] As Mr. Dick testified, Chiquita's many mitigation efforts implemented and planned so far address each of these three steps. *See id.*[5]

II. Chiquita's Stipulated Order for Abatement With SCAQMD

On August 15, 2023, the SCAQMD petitioned its Hearing Board for an Order for Abatement to address the SCAQMD Rule 402 NOVs issued by SCAQMD inspectors as a result of the landfill reaction. SCAQMD "is the regulatory agency responsible for improving air quality for large areas of Los Angeles," including the Landfill and its surrounding community.[6] "Under both federal and state law, the [SCAQMD] is under a legal obligation to make and enforce air pollution regulations."[7] After significant negotiation with SCAQMD staff and attorneys,

---

[2] Available at https://www.aqmd.gov/home/news-events/webcast/live-webcast?ms=MjU87i4XsjM (4:49:47-4:51:14).
[3] *Id.* at 4:57:00-4:57:25.
[4] *Id.* at 5:18:09-5:18:49.
[5] *Id.* at 5:36:04-5:36:36.
[6] SCAQMD, *About South Coast AQMD*, https://www.aqmd.gov/nav/about (last visited Sept. 13, 2023).
[7] SCAQMD, *Enforcement*, https://www.aqmd.gov/nav/about/authority/enforcement (last visited Sept. 13, 2023).

Chiquita and SCAQMD submitted a proposed Stipulated Order for Abatement with forty conditions designed to address and abate the issue. Many of the measures formalized steps Chiquita was already taking at the recommendation of SCS Engineers. *See* Attachment C. The Stipulated Order also requires retention of experts and preparation of seven expert reports to better understand and address the reaction and its related odor impacts.

After a full-day hearing, the Hearing Board approved the Stipulated Order on September 6. A copy of this Stipulated Order is enclosed in Attachment G. A summary of the key conditions of this Stipulated Order is provided below.

A. Odor Surveillance

The first two conditions of the Stipulated Order require Chiquita to contract with a third-party to conduct odor surveillance at thirty-two locations in the communities surrounding the Landfill twice each operating day. If the odor surveillance finds moderate (or stronger) odors at three or more surveillance locations during the Landfill's operating hours, then Chiquita must make operational adjustments, as appropriate.

B. Monitoring and Reducing Sulfur in the Landfill Gas

The Stipulated Order contains a number of conditions from Chiquita's prior variance with SCAQMD aimed at understanding and reducing the amount of sulfur in the landfill gas that is collected and flared at the Landfill. Among other things, these conditions require Chiquita to prioritize the use of lower emissions flares over an older, higher emissions flare; sample the sulfur compounds in the landfill gas at least weekly; and conduct surface sampling across the Reaction Area biweekly.[8]

C. Investigation of the Reaction and Its Impacts

Under the Stipulated Order, Chiquita must organize a "DMS Committee" of experts in landfill design and operational best management practices, landfill gas and liquids collection and control systems, chemical landfill reactions, and public health relating to air quality and exposure to air contaminants, including DMS. The DMS Committee members will then undertake several investigations and studies, including:

- A study into possible methods to treat the DMS in the landfill gas
- An investigation and report on the cause(s) of the landfill reaction and solutions to slow and stop the reaction

[8] In accordance with Condition 9(a) of the Stipulated Order, the Reaction Area is initially being defined by the boundary of Cells 1/2A, 2B/3, 4, and Module 2B/3/4 P2. The Reaction Area may subsequently be modified by the DMS Committee based on their evaluation of the characteristics of an ETLF: well temperatures, settlement, cracks in the landfill cover, presence and quantity of liquids, and the presence of hydrogen in the landfill gas.

- An investigation and report on the feasibility and availability of a method for continuous monitoring of DMS in the ambient air in the community
- A study and report of landfill best management practices and alternative methods to minimize surface emissions and odors from the surface emissions
- A report on the known health risks from acute and long-term exposure to DMS
- A report on the flux chamber study Chiquita conducted to measure the landfill gas constituents emitted through the surface of the Landfill
- A review of existing modeling data and study to determine odor and emission transport of odors from the Landfill and to identify and evaluate odor control measures

D. Increasing Landfill Gas Control Capacity

Under the Stipulated Order, Chiquita is working to increase its landfill gas control capacity by installing and operating a new permanent flare (Flare 3) once Chiquita receives the SCAQMD permit for the flare and receives the flare in good working condition from the manufacturer. Understanding that it will potentially take several more years for a new flare permit to be reviewed and approved, Chiquita is also in the process of applying for a second new permanent flare (Flare 4). Under the Stipulated Order, Chiquita must prepare and submit this application by the end of October. Chiquita will also continue operating both of the older permanent flares (Flares 1 and 2) when needed until Flare 4 is permitted and operational. Chiquita will also continue using the TOX until the DMS Committee concludes that the TOX is no longer needed.

While not required by the Stipulated Order, Chiquita is also finalizing the acquisition of an additional TOX that the Landfill may be able to use in the short-term to further increase control capacity. Chiquita anticipates bringing this TOX onsite in mid-October.

E. Expanding the Landfill Gas Well System

In order to improve Chiquita's ability to extract additional landfill gas, in addition to increasing flaring capacity, under the Stipulated Order, Chiquita must continue to expand the landfill gas well system as needed. In accordance with the Stipulated Order, Chiquita connected eighteen new vertical wells to the gas collection system. In order to continue expanding the wellfield in the future, Chiquita will submit a permit application to revise its landfill gas collection system permit by October 6.

F. Increasing Liquids Extraction and Removal Capabilities

The Stipulated Order also requires Chiquita to continue expanding its liquids extraction and collection capabilities. Under the Stipulated Order, Chiquita must continue to expeditiously

dewater wells impacted by liquids. Chiquita will do this by installing dewatering pumps or sumps at some of the wells with the worst liquids impaction issues in the Reaction Area. Chiquita will also prepare dewatering guidelines and implementation procedures for the Landfill. Because the Landfill is located in a semi-arid region, this is the first time that the Landfill has had to deal with significant water issues, so the guidelines will allow Chiquita to dewater wells in accordance with best management practices. So that Chiquita can continue installing the equipment needed to dewater the Reaction Area, Chiquita will also submit a permit modification application to modify its liquids collection system by October 6.

G. Maintaining Landfill Cover

Under the Stipulated Order, Chiquita must continue inspecting the landfill cover around the Reaction Area each operating day and must promptly repair any issues identified. In addition, Chiquita has designed a geosynthetic cover that will cover western portions of the Landfill to limit the migration of landfill gas from the site. In accordance with the Stipulated Order, Chiquita submitted the completed design for this geomembrane to SCAQMD on September 12 and is now working to obtain and install it.

H. Community Outreach

On July 19, 2023, Chiquita re-launched its Odor Mitigation webpage (https://chiquitacanyon.com/reports/odor-mitigation/). This webpage contains current information related to recent updates on the landfill reaction and any potential impacts; Chiquita's odor mitigation efforts; contact details for the Landfill and SCAQMD; links to relevant reports, permits, correspondence, and other documents; Chiquita's community air monitoring program; and upcoming public meetings. The Stipulated Order requires Chiquita to continue maintaining and updating on a weekly basis this Odor Mitigation webpage, and to translate this webpage and all posted reports into Spanish by October 6.

Under the Stipulated Order, Chiquita is required to submit a monthly report to SCAQMD. The monthly reports will contain much of the information and data gathered under the Stipulated Order as well as updates on the longer-term mitigation measures and landfill improvement projects required by the Order. The monthly reports and all attachments will be posted on Chiquita's webpage.

The Stipulated Order also requires Chiquita to host public, one-hour community meetings each calendar month following a month in which Chiquita receives three or more SCAQMD Rule 402 NOVs. Chiquita started hosting virtual community meetings to provide attendees with updates on the ongoing issues and answer questions from the public on August 10, 2023. Chiquita hosted its second community meeting on September 14. Meeting information and the Zoom link for each meeting are posted on Chiquita's Odor Mitigation webpage.

* * * * *

Chiquita takes this issue seriously and is working promptly to address it. We appreciate the assistance from the County agencies involved and will continue to provide regular updates on our progress. We look forward to discussing during our September 18 meeting.

Sincerely,

Steve Cassulo
District Manager
Chiquita Canyon, LLC

Attachments:
A – February 22, 2023 root cause analysis
B – July 27, 2023 report submitted to PW pursuant to Condition 69
C – August 1, 2023 response to DPH
D – August 15, 2023 response to DPH
E – August 18, 2023 response to PW on information provided in July 27 Condition 69 report
F – August 23, 2023 report submitted to PW pursuant to Condition 69
G – SCAQMD Stipulated Order for Abatement in Case No. 6177-4

cc: Alex Garcia, Assistant Deputy Director, Regional Planning
Dušan Pavlović, Senior Deputy County Counsel, County Counsel

Attachment A

February 22, 2023
File No. 01204123.25, Task 10

Baitong Chen, Air Quality Engineer, bchen@aqmd.gov
Nathaniel Dickel, Senior Air Quality Engineer, ndickel@aqmd.gov
Gerardo Vergara, Air Quality Inspector, gvergara@aqmd.gov
South Coast Air Quality Management District
21865 East Copley Drive
Diamond Bar, CA 91765-4182

Subject: Preliminary Report for Root Cause Analysis per Condition 6 of Ex Parte Emergency and Interim Variance (Case No. 6177-3), Chiquita Canyon Landfill (Facility ID 119219), Castaic, California

To Whom It May Concern:

SCS Engineers (SCS), on behalf of Chiquita Canyon Landfill (CCL), hereby provides the South Coast Air Quality Management District (SCAQMD) with a preliminary report for a root cause analysis (RCA) per the Ex Parte Emergency and Interim Variance (Case No. 6177-3) for the CCL in Castaic, California. The Ex Parte Emergency Variance was approved on February 8, 2023; the Interim Variance was approved on February 15, 2023.

This preliminary RCA report is being submitted to satisfy Condition 6 of the Ex Parte Emergency and Interim Variance.

BACKGROUND

A lab analysis of landfill gas (LFG) samples from CCL, reported on February 1, 2023, showed total sulfur levels of 143 parts per million by volume (ppmv) with dimethyl sulfide contributing 117 ppmv. A breakdown report was called in to the SCAQMD that afternoon as required, and there was further communication between SCS and the SCAQMD clarifying the reason for the breakdown report, and the written breakdown was submitted on February 9, 2023 within the required 14-day period (500-N Form). The Ex Parte Emergency Variance Application for variance from the following rules/conditions was submitted to the SCAQMD Hearing Board on February 4, 2023:

- Title V permit, Facility Wide Conditions, Condition No. 3;
  (Rule 431.1);
- CCL's Rule 431.1 Alternative Monitoring Plan (Application No. 352929);
- Permit to Operate (PTO) G23473 (A/N 491442) Condition Nos. 16 and 17;
  (Rule 1303(a)(1) – BACT; Rule 1303(b)(1) and (b)(2) – Modeling and Offset; Rule 1401); and
- PTO G55163 (A/N 603249) Condition No. 11;
  (Rule 431.1)

The Ex Parte Emergency Variance was approved on February 8, 2023, subject to conditions. Condition No. 6 requires that the Petitioner perform a root cause analysis to investigate and determine the underlying cause of total sulfur concentration exceedances, and submit a preliminary written report to South Coast AQMD staff via email to Baitong Chen, Air Quality Engineer,

(bchen@aqmd.gov), Nathaniel Dickel, Senior Air Quality Engineer, (ndickel@aqmd.gov), and Gerardo Vergara, Air Quality Inspector, (gvergara@aqmd.gov) within fourteen (14) days of the granting of the Ex Parte Emergency Variance. Any updates to this analysis shall be included in the weekly report submitted pursuant to Condition No. 5, until it reaches a final written report. This same requirement was carried over into the Interim Variance approved on February 15, 2023.

DATA REVIEW

SCS has performed a preliminary review of existing landfill gas (LFG) wellfield monitoring data over a 12-month period, available laboratory analytical data from 2020 - 2022, LFG collection and control system (GCCS) drawings, and site photos/videos. Key findings from the preliminary data review indicate the following:

1. *Elevated subsurface and LFG wellhead temperatures (>170 degrees Fahrenheit [^oF]),*
2. *Poor gas quality (low methane) in conjunction with inverted methane to carbon dioxide (CH_4:CO_2) ratios (< 1.0),*
3. *Pronounced but not localized settlement in discrete portion of the waste mass (Northwest area),*
4. *Presence of pressurized liquids,*
5. *Concentration of hydrogen (H_2) above detection levels, and*
6. *Concentration of dimethyl sulfide (DMS) greater than 1,000 ppmv in elevated temperature wells (wells CV-1902D, CV-2201, CV-2202, CV-2203 and H-1561C).*

SCS also prepared range maps for flow, methane quality, and CH_4:CO_2 ratios for the period of October 2022 to January 2023 using field measurements and monitoring information from CCL. range maps for flow, methane quality and CH_4:CO_2 ratios are included in Attachment A.

ROOT CAUSE ANALYSIS OF DIMETHYL SULFIDE ISSUE AT CHIQUITA CANYON LANDFILL

In the past decade, CCL has experienced an increase of hydrogen sulfide (H_2S) in the LFG, which is common in California landfills over the same time period. This has required installation of an H_2S treatment system to reduce the sulfur content of the LFG fuel to the Ameresco LFG-to-energy (LFGTE) facility and CCL's flares. This treatment system was adequate for sulfur content control until recently, when conditions changed in the landfill. Unexpectedly, the composition of the Total Reduced Sulfur (TRS) changed from predominantly H_2S to having a significant amount of dimethyl sulfide (DMS).

The current activated carbon in the treatment system, Norit DARCO® BG1, effectively adsorbs H_2S but does not adsorb DMS. The following table summarizes the LFG Treatment System (LFGTS) outlet concentrations from 2020 through January 2023. The H_2S in the LFGTS outlet gas was 82% of the TRS in 2020 and 73% in 2021 while the DMS was below 15%. In the January 31, 2023 flare inlet sample, the DMS was over 80% of TRS.

LFG Treatment System (LFGTS) Outlet

Sample Date	H_2S (ppmv)	DMS (ppmv)	TRS, as H_2S (ppmv)	H_2S/TRS (%)	DMS/TRS (%)
02/20/2020	48.2	7.0	60.0	80.3%	11.7%
03/16/2020	67.5	6.3	78.7	85.8%	8.0%
04/01/2020	59.8	6.8	71.7	83.4%	9.4%
07/28/2020	56.1	5.8	66.4	84.5%	8.8%
10/16/2020	47.9	6.7	62.5	76.6%	10.7%
01/06/2021	48.0	6.9	61.8	77.7%	11.1%
04/06/2021	46.0	6.7	57.7	79.7%	11.6%
08/13/2021	35.4	10.4	54.6	64.8%	19.0%
12/03/2021	40.6	10.8	58.7	69.2%	18.4%
01/12/2022	23.5	11.0	40.7	57.7%	27.0%
04/29/2022	21.7	25.7	56.3	38.5%	45.6%
08/18/2022	17.4	60.5	88.8	19.6%	68.1%
09/14/2022	19.2	64.7	93.6	20.5%	69.1%
11/04/2022	19.5	79.8	113.5	17.2%	70.3%
11/21/2022	13.6	91.8	122.8	11.0%	74.7%
12/08/2022	14.4	83.7	121.0	11.9%	69.2%
12/20/2022	<0.109	70.0	86.3	0.1%	81.1%
01/31/2023	0.2	117.0	143.0	0.1%	81.8%
2020 Average	**55.9**	**6.5**	**67.9**	**82.4%**	**9.6%**
2021 Average	**42.5**	**8.7**	**58.2**	**73.0%**	**14.9%**
2022 Average	**16.2**	**60.9**	**90.4**	**17.9%**	**67.4%**
2023 Average	**0.2**	**117.0**	**143.0**	**0.1%**	**81.8%**

This change in TRS coincided with elevated subsurface temperatures (ESTs) appearing in some wells in late 2021 (CV-1904) and early 2022 (CV-109-55). The change accelerated as vertical wells installed in September 2022 (CV-2201, CV-2202, CV-2203 and CV-2204) with elevated temperatures were put online and pumping leachate from the wells was initiated. A review of the data/information suggests that a discrete portion of the waste mass (Northwest area) may be exhibiting symptoms of an elevated temperature landfill (ETLF), which is sometimes characterized as a subsurface exothermic reaction or anaerobic pyrolysis, as opposed to a traditional subsurface oxidation (SSO). The basis for this distinction is as follows:

1. *Elevated subsurface and LFG wellhead temperatures (>170 ^{o}F).*

   This condition is present in both ETLF and SSO circumstances.

2. *Poor gas quality (low methane) in conjunction with inverted methane to carbon dioxide (CH_4:CO_2) ratios (< 1.0).*

   This condition is often present in both ETLF and SSO circumstances. This information can be seen on the range maps in Attachment A.

3. *Pronounced but not localized settlement in discrete portion of the waste mass (Northwest area).*

   Overall settlement is typically indicative of ETLF, unlike rapid localized subsidence which is typically seen during an SSO event. The overall settlement at CCL suggests an ETLF.

4. *Presence of pressurized liquids*

   Pressurized liquids are common with ETLF event and atypical of SSO events, which also suggests ETLF at CCL.

5. *Concentration of hydrogen (H_2) above detection levels*

   The concentration of H_2 above detection levels is strictly affiliated with ETLF, not SSO events. Elevated H_2 at CCL in some wells further suggests an ETLF.

Data suggests that CCL is undergoing an ETLF event and a SSO event has been ruled out.

CLOSING

The ETLF conditions appear to be due to thermogenic chemical reaction(s) or possibly biogenic process(es) producing DMS. At this time, no specific event or cause has been attributed to the appearance of the DMS. CCL has not accepted new or different waste streams that could have contributed to this reaction, and there have been no other site operational changes that could be an underlying cause.

Chiquita and SCS continue efforts to explore potential alternative DMS treatment technologies as required by the variance order. These include alternative sulfur treatment media, gas-liquid scrubbers with caustic or oxidizing agents, activated metal reaction beds, and bio-treatment. The weekly report due February 27, 2023, will include a summary of findings on the availability, viability, and utilization, of an alternative sulfur compound treatment system that controls, treats, or removes dimethyl sulfide and other sulfur compounds, including systems with Various Locations permits. We will also update this RCA as more information becomes available.

If you have any questions or need any additional information, please contact either of the undersigned at (800) 326-9544.

Sincerely,

Srividhya Viswanathan, PE
Vice-President/Director of Engineering
SCS Engineers

Patrick S. Sullivan, REPA, CPP, BCES
Senior Vice-President
SCS Engineers

CF/SV/PSS

cc: Cornelius Fong, SCS Engineers;
Robert E. Dick, PE, BCEE, Senior Vice President, SCS Engineers
Steve Cassulo, Chiquita Canyon Landfill

Attachment A – SCSeTools® Range maps
Attachment B – Well Temperature Data

Attachment A

SCSeTools® Range maps

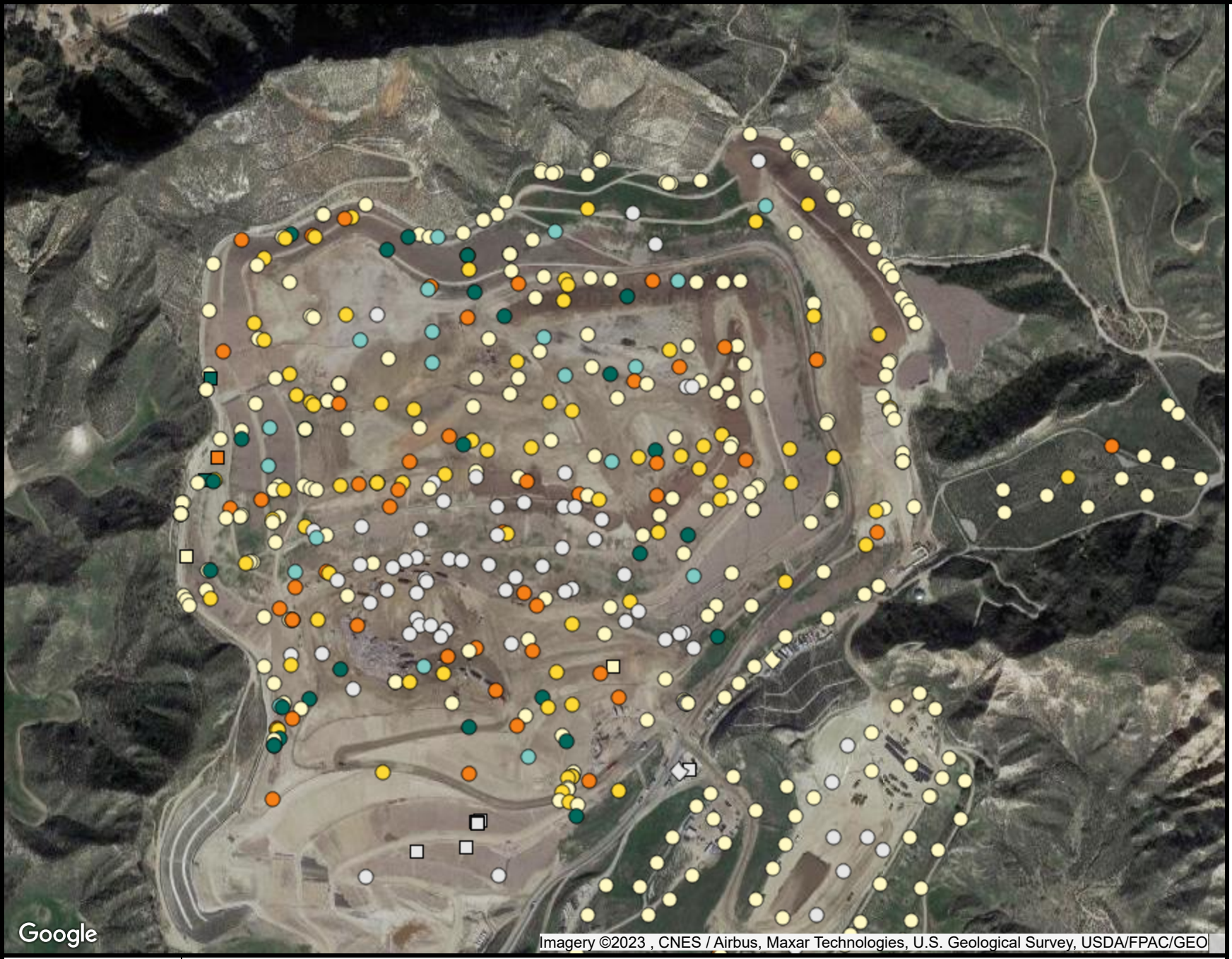

Ranges Mapped

- >= 0 and < 10
- >= 10 and < 20
- >= 20 and < 30
- >= 30 and < 40
- >= 40 and < 100
- Out of Range

Point Type Legend

- calibration record
- flare-engine-ghg
- monitoring probe
- sample port
- well

N

SCSeTools

Chiquita Canyon Landfill

Range Map

Parameter: AdjFlow

Analysis Method: Average

Date Range: 10/01/2022 - 01/31/2023

Map generation date : 02/08/2023

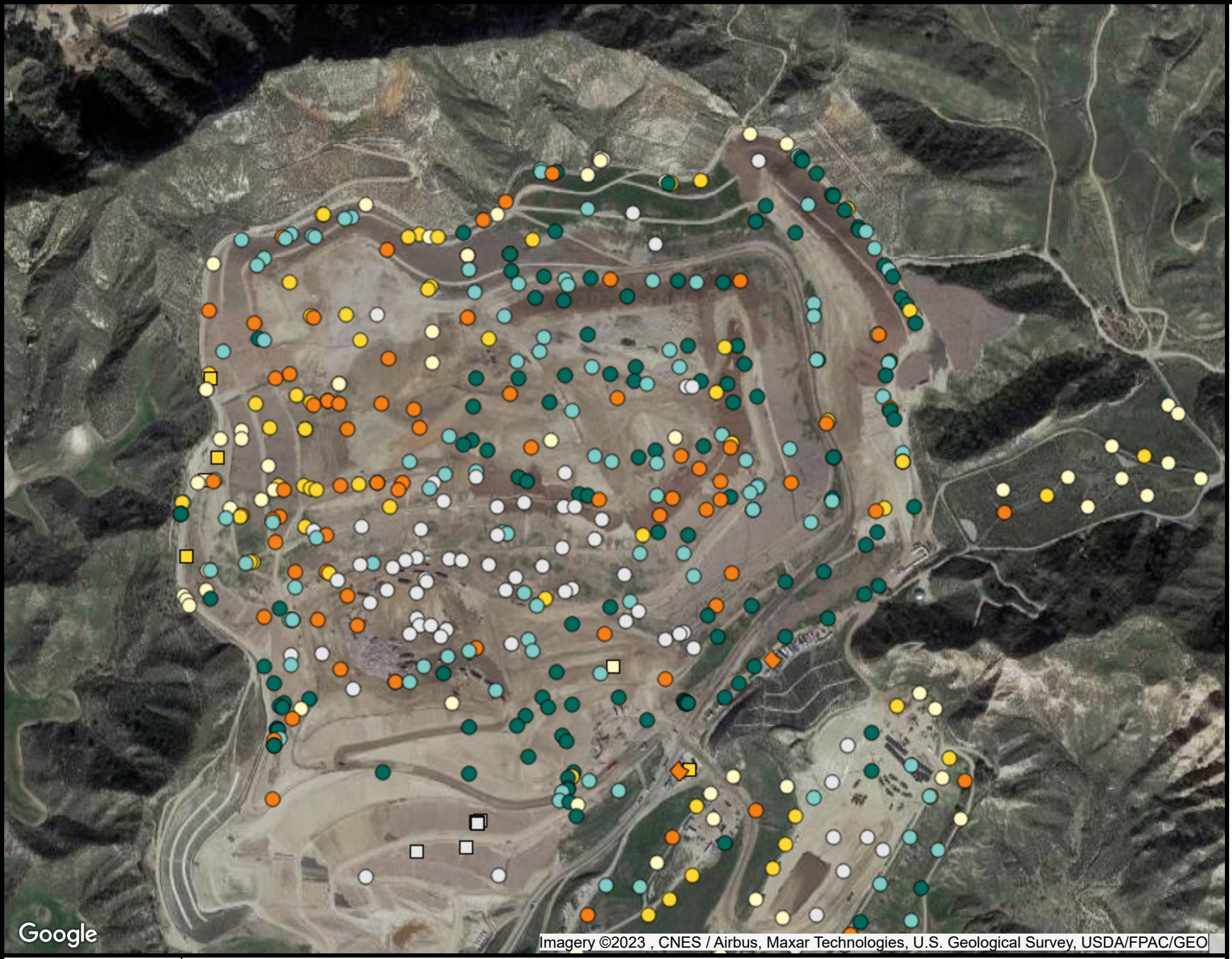

Ranges Mapped

- >= 0 and < 20
- >= 20 and < 30
- >= 30 and < 40
- >= 40 and < 50
- >= 50 and < 100
- Out of Range

Point Type Legend

- calibration record
- flare-engine-ghg
- monitoring probe
- sample port
- well

N

SCSeTools

Chiquita Canyon Landfill

Range Map

Parameter: CH4

Analysis Method: Average

Date Range: 10/01/2022 - 01/31/2023

Map generation date : 02/08/2023



Ranges Mapped

- >= 0 and < 0.25
- >= 0.25 and < 0.5
- >= 0.5 and < 0.75
- >= 0.75 and < 1
- >= 1 and < 100
- Out of Range

Point Type Legend

- calibration record
- flare-engine-ghg
- monitoring probe
- sample port
- well

N

SCSeTools

Chiquita Canyon Landfill

Range Map

Parameter: CH4CO2

Analysis Method: Average

Date Range: 10/01/2022 - 01/31/2023

Map generation date : 02/08/2023

Attachment B

Well Temperature Data

Point ID	Point Name	Record Date	Init Temp [°F]	Adj Temp [°F]
CHIWA001	A-01	3/24/2022 9:37:54 AM	90.4	90.8
CHIWA001	A-01	4/12/2022 10:31:45 AM	88.3	89.0
CHIWA001	A-01	5/26/2022 10:56:21 AM	93.1	93.1
CHIWA001	A-01	6/6/2022 8:58:47 AM	91.7	91.7
CHIWA001	A-01	7/15/2022 9:49:31 AM	95.4	95.5
CHIWA001	A-01	7/18/2022 10:15:00 AM	96.3	96.3
CHIWA001	A-01	8/4/2022 8:24:17 AM	91.6	91.9
CHIWA001	A-01	8/23/2022 10:50:49 AM	95.8	95.8
CHIWA001	A-01	9/22/2022 1:57:08 PM	96.8	96.9
CHIWA001	A-01	10/19/2022 9:05:21 AM	89.1	89.2
CHIWA001	A-01	11/7/2022 8:58:32 AM	87.4	87.4
CHIWA001	A-01	12/12/2022 1:03:55 PM	88.7	88.7
CHIWA001	A-01	1/16/2023 8:54:46 AM	82.9	82.9
CHIWA001	A-01	2/10/2023 10:43:02 AM	83.5	83.5
CHIWA002	A-02	3/24/2022 9:47:01 AM	82.1	82.1
CHIWA002	A-02	4/12/2022 12:08:06 PM	78.6	78.7
CHIWA002	A-02	5/19/2022 1:11:45 PM	86.4	86.5
CHIWA002	A-02	6/6/2022 9:15:31 AM	79.9	80.8
CHIWA002	A-02	7/15/2022 9:56:33 AM	98.4	98.4
CHIWA002	A-02	8/4/2022 8:31:24 AM	97.5	97.6
CHIWA002	A-02	8/10/2022 7:21:00 AM	98.1	98.0
CHIWA002	A-02	8/23/2022 10:59:40 AM	102.2	102.3
CHIWA002	A-02	8/23/2022 11:05:41 AM	102.3	102.5
CHIWA002	A-02	9/9/2022 2:45:13 PM	104.7	104.8
CHIWA002	A-02	10/19/2022 9:19:13 AM	98.8	98.8
CHIWA002	A-02	11/7/2022 9:09:33 AM	83.5	83.5
CHIWA002	A-02	12/12/2022 1:12:58 PM	91.7	91.7
CHIWA002	A-02	1/16/2023 9:02:19 AM	75.6	75.6
CHIWA002	A-02	2/10/2023 11:02:42 AM	78.6	78.7
CHIWA003	A-03	2/24/2022 12:02:35 PM	73.9	73.9
CHIWA003	A-03	3/24/2022 9:50:16 AM	86.4	86.6
CHIWA003	A-03	4/12/2022 12:11:45 PM	77.8	78.0
CHIWA003	A-03	5/19/2022 1:19:51 PM	97.4	97.5
CHIWA003	A-03	6/6/2022 9:18:31 AM	90.0	90.1
CHIWA003	A-03	7/15/2022 10:07:06 AM	102.6	102.6
CHIWA003	A-03	8/4/2022 8:34:41 AM	93.4	93.5
CHIWA003	A-03	8/10/2022 7:36:00 AM	86.8	86.7
CHIWA003	A-03	9/9/2022 2:51:09 PM	106.6	106.7
CHIWA003	A-03	10/19/2022 9:26:07 AM	91.5	91.6
CHIWA003	A-03	11/7/2022 9:14:32 AM	70.4	70.6
CHIWA003	A-03	12/12/2022 1:17:37 PM	79.9	80.1
CHIWA003	A-03	1/16/2023 9:06:35 AM	60.0	60.0
CHIWA003	A-03	2/10/2023 11:09:45 AM	80.5	80.5
CHIWA004	A-04	2/24/2022 12:05:26 PM	74.5	74.5
CHIWA004	A-04	3/24/2022 9:52:58 AM	90.9	91.0

Point ID	Point Name	Record Date	Init Temp [°F]	Adj Temp [°F]
CHIWA004	A-04	4/12/2022 12:14:58 PM	88.0	88.1
CHIWA004	A-04	5/19/2022 1:23:09 PM	94.4	94.4
CHIWA004	A-04	6/6/2022 9:24:07 AM	92.8	92.8
CHIWA004	A-04	7/15/2022 10:09:48 AM	96.7	96.7
CHIWA004	A-04	8/4/2022 8:37:40 AM	94.1	94.3
CHIWA004	A-04	8/23/2022 11:07:32 AM	96.5	96.5
CHIWA004	A-04	9/9/2022 2:53:22 PM	98.7	99.0
CHIWA004	A-04	10/19/2022 9:30:23 AM	93.3	93.4
CHIWA004	A-04	10/20/2022 11:30:00 AM	95.2	95.3
CHIWA004	A-04	11/4/2022 11:49:23 AM	92.5	92.5
CHIWA004	A-04	12/12/2022 1:19:04 PM	90.1	90.2
CHIWA004	A-04	1/16/2023 9:11:38 AM	86.7	86.7
CHIWA004	A-04	2/10/2023 11:14:34 AM	87.7	87.7
CHIWA005	A-05	2/24/2022 12:07:47 PM	74.4	74.4
CHIWA005	A-05	3/24/2022 9:56:48 AM	84.0	84.0
CHIWA005	A-05	4/12/2022 12:20:41 PM	78.3	78.6
CHIWA005	A-05	5/19/2022 1:27:22 PM	92.0	92.1
CHIWA005	A-05	6/6/2022 9:27:27 AM	90.4	90.5
CHIWA005	A-05	7/15/2022 10:13:52 AM	99.4	99.5
CHIWA005	A-05	8/4/2022 8:40:28 AM	94.7	94.9
CHIWA005	A-05	8/23/2022 11:11:10 AM	94.4	94.5
CHIWA005	A-05	9/14/2022 12:49:37 PM	94.4	94.5
CHIWA005	A-05	10/19/2022 9:35:54 AM	90.7	90.7
CHIWA005	A-05	11/7/2022 9:20:57 AM	82.4	82.4
CHIWA005	A-05	12/12/2022 1:23:12 PM	79.4	79.4
CHIWA005	A-05	1/16/2023 9:17:36 AM	81.5	81.7
CHIWA005	A-05	2/10/2023 11:19:57 AM	79.9	79.9
CHIWB001	B-01	3/17/2022 11:58:48 AM	84.5	84.2
CHIWB001	B-01	4/12/2022 10:05:49 AM	61.9	61.8
CHIWB001	B-01	5/18/2022 1:48:46 PM	91.4	91.5
CHIWB001	B-01	6/14/2022 10:36:35 AM	90.8	90.8
CHIWB001	B-01	7/12/2022 2:24:16 PM	97.2	97.5
CHIWB001	B-01	8/15/2022 8:31:18 AM	88.4	89.0
CHIWB001	B-01	9/14/2022 11:30:13 AM	84.7	84.8
CHIWB001	B-01	10/18/2022 9:42:19 AM	81.8	81.9
CHIWB001	B-01	11/4/2022 10:45:28 AM	72.9	70.8
CHIWB001	B-01	12/20/2022 11:31:07 AM	72.1	68.3
CHIWB001	B-01	12/20/2022 11:41:22 AM	67.3	67.4
CHIWB001	B-01	1/18/2023 12:30:24 PM	69.4	69.6
CHIWB001	B-01	2/17/2023 2:19:31 PM	69.9	69.9
CHIWB02R	B-02R	3/17/2022 11:17:04 AM	74.9	74.8
CHIWB02R	B-02R	4/12/2022 8:56:32 AM	61.6	62.0
CHIWB02R	B-02R	5/18/2022 1:37:48 PM	81.2	81.4
CHIWB02R	B-02R	6/14/2022 9:41:50 AM	80.7	80.9
CHIWB02R	B-02R	7/12/2022 1:39:07 PM	86.0	86.1

Point ID	Point Name	Record Date	Init Temp [°F]	Adj Temp [°F]
CHIWB02R	B-02R	8/11/2022 12:22:37 PM	106.9	106.2
CHIWB02R	B-02R	9/14/2022 10:40:43 AM	79.2	79.3
CHIWB02R	B-02R	10/17/2022 1:47:03 PM	86.9	86.7
CHIWB02R	B-02R	11/4/2022 10:53:10 AM	76.1	76.2
CHIWB02R	B-02R	12/20/2022 11:04:56 AM	73.3	73.3
CHIWB02R	B-02R	1/18/2023 11:30:21 AM	71.5	71.5
CHIWB02R	B-02R	2/17/2023 2:12:48 PM	70.8	70.8
CHIWB03R	B-03R	3/17/2022 11:19:47 AM	79.6	79.7
CHIWB03R	B-03R	4/12/2022 9:00:01 AM	62.9	63.2
CHIWB03R	B-03R	5/18/2022 1:58:53 PM	89.3	89.4
CHIWB03R	B-03R	6/14/2022 9:44:16 AM	85.9	86.7
CHIWB03R	B-03R	7/12/2022 1:42:43 PM	91.0	91.2
CHIWB03R	B-03R	8/11/2022 12:27:01 PM	103.4	103.6
CHIWB03R	B-03R	9/14/2022 10:45:18 AM	89.9	89.9
CHIWB03R	B-03R	10/20/2022 11:35:33 AM	93.3	93.9
CHIWB03R	B-03R	11/4/2022 11:02:30 AM	80.1	79.6
CHIWB03R	B-03R	12/20/2022 11:47:27 AM	79.7	78.8
CHIWB03R	B-03R	12/27/2022 12:24:02 PM	68.1	68.2
CHIWB03R	B-03R	1/18/2023 11:37:54 AM	71.7	71.8
CHIWB03R	B-03R	2/17/2023 2:27:50 PM	70.7	70.7
CHIWB005	B-05	3/17/2022 11:26:06 AM	83.8	83.9
CHIWB005	B-05	4/12/2022 9:10:18 AM	78.9	78.8
CHIWB005	B-05	5/18/2022 2:12:05 PM	87.5	87.5
CHIWB005	B-05	6/14/2022 9:51:16 AM	87.6	87.7
CHIWB005	B-05	7/12/2022 1:49:47 PM	90.9	91.0
CHIWB005	B-05	8/11/2022 12:35:06 PM	100.1	100.1
CHIWB005	B-05	9/14/2022 10:52:55 AM	90.5	90.5
CHIWB005	B-05	10/18/2022 8:21:14 AM	87.4	76.0
CHIWB005	B-05	11/4/2022 11:15:52 AM	77.1	77.1
CHIWB005	B-05	12/20/2022 12:11:23 PM	77.0	80.6
CHIWB005	B-05	12/27/2022 11:44:33 AM	82.7	82.9
CHIWB005	B-05	1/18/2023 12:03:04 PM	79.6	79.7
CHIWB005	B-05	2/17/2023 2:40:41 PM	80.0	81.2
CHIWB006	B-06	3/17/2022 11:29:16 AM	80.5	80.2
CHIWB006	B-06	4/12/2022 9:21:00 AM	66.7	66.9
CHIWB006	B-06	5/18/2022 2:23:13 PM	86.6	85.6
CHIWB006	B-06	5/18/2022 2:24:57 PM	85.0	85.0
CHIWB006	B-06	6/14/2022 9:55:03 AM	86.4	86.3
CHIWB006	B-06	7/12/2022 1:52:23 PM	92.4	92.4
CHIWB006	B-06	8/11/2022 12:42:14 PM	102.1	102.1
CHIWB006	B-06	9/14/2022 10:56:42 AM	84.8	84.9
CHIWB006	B-06	10/18/2022 8:26:27 AM	81.0	81.1
CHIWB006	B-06	11/4/2022 11:22:19 AM	81.8	80.7
CHIWB006	B-06	12/20/2022 12:00:05 PM	73.7	76.1
CHIWB006	B-06	12/27/2022 11:40:25 AM	76.5	76.7

Point ID	Point Name	Record Date	Init Temp [°F]	Adj Temp [°F]
CHIWB006	B-06	1/18/2023 11:54:38 AM	75.6	75.6
CHIWB006	B-06	2/17/2023 2:35:15 PM	74.3	74.3
CHIWB07R	B-07R	3/17/2022 11:52:53 AM	92.3	92.3
CHIWB07R	B-07R	4/12/2022 9:56:56 AM	82.4	82.4
CHIWB07R	B-07R	5/18/2022 2:58:33 PM	99.0	99.0
CHIWB07R	B-07R	6/14/2022 10:25:55 AM	100.8	100.8
CHIWB07R	B-07R	7/12/2022 2:17:08 PM	101.8	102.0
CHIWB07R	B-07R	8/11/2022 1:00:25 PM	105.6	105.6
CHIWB07R	B-07R	9/14/2022 11:09:25 AM	99.7	99.8
CHIWB07R	B-07R	10/18/2022 9:16:43 AM	88.8	89.0
CHIWB07R	B-07R	11/4/2022 10:22:06 AM	72.0	71.7
CHIWB07R	B-07R	12/21/2022 11:37:09 AM	75.5	81.1
CHIWB07R	B-07R	12/27/2022 12:08:10 PM	91.4	91.4
CHIWB07R	B-07R	1/18/2023 12:23:22 PM	89.9	90.0
CHIWB07R	B-07R	2/17/2023 2:59:32 PM	86.3	86.3
CHIWB008	B-08	3/17/2022 11:32:02 AM	84.0	84.0
CHIWB008	B-08	4/12/2022 9:24:39 AM	63.5	63.4
CHIWB008	B-08	4/15/2022 11:03:39 AM	74.6	74.6
CHIWB008	B-08	5/18/2022 2:38:26 PM	90.4	90.7
CHIWB008	B-08	6/14/2022 9:59:31 AM	92.4	92.4
CHIWB008	B-08	7/12/2022 1:55:58 PM	96.2	96.3
CHIWB008	B-08	8/11/2022 12:48:55 PM	100.5	100.6
CHIWB008	B-08	9/14/2022 11:02:07 AM	94.6	94.8
CHIWB008	B-08	10/18/2022 8:31:13 AM	92.4	90.0
CHIWB008	B-08	10/18/2022 8:35:49 AM	88.3	94.5
CHIWB008	B-08	10/18/2022 8:37:27 AM	95.0	95.0
CHIWB008	B-08	11/4/2022 11:29:04 AM	99.6	97.6
CHIWB008	B-08	12/21/2022 10:43:13 AM	77.5	90.0
CHIWB008	B-08	12/27/2022 11:49:08 AM	89.5	89.4
CHIWB008	B-08	1/18/2023 12:07:55 PM	75.2	75.4
CHIWB008	B-08	2/17/2023 2:38:41 PM	84.1	84.1
CHIWB009	B-09	3/17/2022 11:49:15 AM	88.2	88.2
CHIWB009	B-09	4/12/2022 9:49:06 AM	81.9	82.0
CHIWB009	B-09	5/18/2022 2:50:56 PM	91.1	91.1
CHIWB009	B-09	6/14/2022 10:20:12 AM	94.7	95.0
CHIWB009	B-09	7/12/2022 2:13:47 PM	95.1	95.1
CHIWB009	B-09	8/11/2022 12:54:56 PM	104.1	104.2
CHIWB009	B-09	9/14/2022 11:14:14 AM	93.8	93.8
CHIWB009	B-09	10/18/2022 9:08:09 AM	92.3	92.3
CHIWB009	B-09	11/4/2022 10:15:47 AM	90.1	85.2
CHIWB009	B-09	12/21/2022 11:29:13 AM	74.9	78.8
CHIWB009	B-09	12/27/2022 11:57:51 AM	85.2	85.2
CHIWB009	B-09	1/18/2023 12:18:11 PM	84.2	84.1
CHIWB009	B-09	2/17/2023 2:54:56 PM	83.4	83.4
CHIWB010	B-10	3/17/2022 11:46:21 AM	83.1	83.1

Point ID	Point Name	Record Date	Init Temp [°F]	Adj Temp [°F]
CHIWB010	B-10	4/12/2022 9:45:22 AM	78.1	78.5
CHIWB010	B-10	5/18/2022 2:43:28 PM	90.2	90.3
CHIWB010	B-10	6/14/2022 10:16:14 AM	91.9	92.1
CHIWB010	B-10	7/12/2022 2:10:58 PM	95.2	95.2
CHIWB010	B-10	8/11/2022 12:51:24 PM	105.3	105.2
CHIWB010	B-10	9/14/2022 11:05:34 AM	88.5	88.7
CHIWB010	B-10	10/18/2022 9:02:08 AM	86.8	87.0
CHIWB010	B-10	11/4/2022 10:05:49 AM	85.8	81.3
CHIWB010	B-10	12/21/2022 11:23:21 AM	75.8	77.9
CHIWB010	B-10	12/27/2022 11:53:38 AM	78.4	78.5
CHIWB010	B-10	1/18/2023 12:13:11 PM	67.0	67.1
CHIWB010	B-10	2/17/2023 2:49:30 PM	74.1	74.1
CHIWB011	B-11	3/17/2022 11:38:09 AM	96.9	96.9
CHIWB011	B-11	4/12/2022 9:31:58 AM	93.8	93.8
CHIWB011	B-11	5/24/2022 11:40:56 AM	100.2	100.2
CHIWB011	B-11	6/14/2022 10:06:16 AM	102.6	102.6
CHIWB011	B-11	7/12/2022 2:01:29 PM	104.3	104.4
CHIWB011	B-11	8/15/2022 8:39:36 AM	106.6	106.7
CHIWB011	B-11	9/14/2022 11:44:13 AM	106.4	106.2
CHIWB011	B-11	10/18/2022 8:46:49 AM	101.3	101.4
CHIWB011	B-11	11/4/2022 9:55:27 AM	102.1	98.8
CHIWB011	B-11	12/21/2022 11:07:25 AM	79.1	87.8
CHIWB011	B-11	12/27/2022 12:15:44 PM	93.9	93.9
CHIWB011	B-11	1/21/2023 8:07:50 AM	91.4	87.0
CHIWB011	B-11	2/17/2023 2:59:13 PM	86.9	87.1
CHIWB012	B-12	3/17/2022 11:23:18 AM	85.3	85.5
CHIWB012	B-12	4/12/2022 9:03:23 AM	72.1	72.4
CHIWB012	B-12	5/18/2022 2:06:04 PM	90.4	90.4
CHIWB012	B-12	6/14/2022 9:48:12 AM	92.5	92.9
CHIWB012	B-12	7/12/2022 1:46:03 PM	95.9	96.0
CHIWB012	B-12	8/11/2022 12:29:48 PM	106.0	106.0
CHIWB012	B-12	9/14/2022 10:48:47 AM	93.6	93.6
CHIWB012	B-12	10/17/2022 2:04:43 PM	99.7	99.7
CHIWB012	B-12	11/4/2022 11:09:09 AM	92.1	91.0
CHIWB012	B-12	12/26/2022 9:03:51 AM	73.7	73.6
CHIWB012	B-12	1/21/2023 8:30:31 AM	61.9	61.8
CHIWB013	B-13	3/17/2022 11:55:42 AM	86.7	86.7
CHIWB013	B-13	4/12/2022 10:01:32 AM	82.1	82.3
CHIWB013	B-13	5/18/2022 3:03:17 PM	90.2	90.3
CHIWB013	B-13	6/14/2022 10:32:03 AM	92.7	92.7
CHIWB013	B-13	7/12/2022 2:20:40 PM	93.8	93.8
CHIWB013	B-13	8/11/2022 1:07:14 PM	100.0	99.8
CHIWB013	B-13	9/14/2022 11:21:14 AM	93.5	93.5
CHIWB013	B-13	10/18/2022 9:21:35 AM	90.3	90.3
CHIWB013	B-13	11/4/2022 10:29:21 AM	77.7	78.4

Point ID	Point Name	Record Date	Init Temp [°F]	Adj Temp [°F]
CHIWB013	B-13	12/26/2022 9:11:28 AM	82.9	82.8
CHIWB013	B-13	1/21/2023 8:19:54 AM	76.9	76.9
CHIWB013	B-13	2/17/2023 3:09:05 PM	77.4	79.1
CHIWB014	B-14	3/17/2022 11:39:56 AM	85.6	85.6
CHIWB014	B-14	4/12/2022 9:34:35 AM	63.7	63.7
CHIWB014	B-14	5/24/2022 11:44:04 AM	93.4	93.5
CHIWB014	B-14	6/14/2022 10:09:42 AM	95.4	95.6
CHIWB014	B-14	7/12/2022 2:05:03 PM	103.4	103.7
CHIWB014	B-14	8/15/2022 8:43:57 AM	94.8	94.9
CHIWB014	B-14	9/14/2022 11:47:26 AM	91.7	91.9
CHIWB014	B-14	10/18/2022 8:50:09 AM	64.4	64.4
CHIWB014	B-14	11/4/2022 9:46:42 AM	63.9	64.2
CHIWB014	B-14	12/21/2022 10:58:01 AM	77.3	79.4
CHIWB014	B-14	12/29/2022 8:42:03 AM	79.0	79.0
CHIWB014	B-14	1/21/2023 8:01:08 AM	68.0	68.1
CHIWB014	B-14	2/17/2023 2:51:43 PM	79.3	79.3
CHIWC001	C-01	2/23/2022 9:11:38 AM	65.1	65.1
CHIWC001	C-01	3/29/2022 2:33:36 PM	87.0	86.8
CHIWC001	C-01	4/21/2022 8:47:33 AM	71.2	71.1
CHIWC001	C-01	5/26/2022 11:02:23 AM	91.5	91.4
CHIWC001	C-01	6/27/2022 2:02:28 PM	113.9	114.0
CHIWC001	C-01	7/27/2022 11:38:14 AM	94.4	94.4
CHIWC001	C-01	8/15/2022 3:39:21 PM	114.6	114.4
CHIWC001	C-01	9/13/2022 1:33:18 PM	109.3	109.5
CHIWC001	C-01	10/20/2022 9:26:25 AM	76.3	76.3
CHIWC001	C-01	10/20/2022 9:29:08 AM	77.1	77.1
CHIWC001	C-01	11/2/2022 1:26:21 PM	0.0	0.0
CHIWC001	C-01	12/19/2022 10:12:01 AM	67.7	67.4
CHIWC001	C-01	12/19/2022 10:17:42 AM	66.4	66.5
CHIWC001	C-01	12/27/2022 3:40:23 PM	57.2	57.2
CHIWC001	C-01	1/21/2023 8:58:18 AM	50.1	50.1
CHIWC001	C-01	1/21/2023 9:00:55 AM	51.2	51.2
CHIWC001	C-01	2/3/2023 2:25:15 PM	77.7	77.7
CHIWC003	C-03	3/24/2022 9:42:09 AM	80.2	80.6
CHIWC003	C-03	4/12/2022 10:41:59 AM	69.1	68.5
CHIWC003	C-03	4/12/2022 10:42:05 AM	69.1	68.5
CHIWC003	C-03	4/12/2022 10:44:25 AM	68.5	68.6
CHIWC003	C-03	5/26/2022 11:09:57 AM	95.0	95.5
CHIWC003	C-03	5/26/2022 11:14:04 AM	96.5	97.9
CHIWC003	C-03	5/26/2022 11:16:09 AM	96.7	96.9
CHIWC003	C-03	5/26/2022 11:18:20 AM	97.5	97.4
CHIWC003	C-03	5/26/2022 2:02:17 PM	88.3	88.1
CHIWC003	C-03	6/6/2022 9:06:49 AM	91.7	93.3
CHIWC003	C-03	6/6/2022 9:09:37 AM	94.5	94.5
CHIWC003	C-03	6/24/2022 2:27:35 PM	96.7	96.5

Point ID	Point Name	Record Date	Init Temp [°F]	Adj Temp [°F]
CHIWC003	C-03	7/15/2022 9:52:26 AM	98.0	98.0
CHIWC003	C-03	8/4/2022 8:28:23 AM	88.1	88.6
CHIWC003	C-03	9/9/2022 2:39:47 PM	111.3	111.5
CHIWC003	C-03	10/19/2022 9:12:49 AM	86.8	86.9
CHIWC003	C-03	11/7/2022 9:04:22 AM	71.9	72.4
CHIWC003	C-03	12/12/2022 1:07:17 PM	74.1	74.2
CHIWC003	C-03	1/16/2023 8:57:17 AM	53.0	53.0
CHIWC003	C-03	2/10/2023 10:57:42 AM	69.7	69.9
CHIWC007	C-07	2/24/2022 12:29:09 PM	78.8	78.8
CHIWC007	C-07	3/29/2022 2:26:36 PM	98.0	89.3
CHIWC007	C-07	4/15/2022 9:56:57 AM	96.2	96.5
CHIWC007	C-07	5/19/2022 1:32:18 PM	104.6	105.0
CHIWC007	C-07	6/6/2022 9:45:43 AM	104.1	104.1
CHIWC007	C-07	7/18/2022 10:24:41 AM	107.7	107.6
CHIWC007	C-07	8/15/2022 1:15:49 PM	107.6	107.7
CHIWC007	C-07	8/23/2022 11:15:45 AM	111.3	111.3
CHIWC007	C-07	9/14/2022 12:53:29 PM	110.2	110.3
CHIWC007	C-07	10/19/2022 9:44:14 AM	107.4	107.4
CHIWC007	C-07	11/7/2022 9:24:26 AM	103.3	103.4
CHIWC007	C-07	12/26/2022 9:41:02 AM	75.8	76.0
CHIWC007	C-07	1/27/2023 9:45:24 AM	0.0	0.0
CHIWC007	C-07	2/10/2023 11:26:34 AM	73.9	73.9
CHIWC007	C-07	2/13/2023 12:47:59 PM	109.3	109.4
CHIWC008	C-08	3/24/2022 10:02:23 AM	84.1	84.6
CHIWC008	C-08	4/12/2022 12:24:47 PM	67.4	67.1
CHIWC008	C-08	5/19/2022 1:39:02 PM	99.1	101.4
CHIWC008	C-08	6/6/2022 9:55:14 AM	94.7	94.8
CHIWC008	C-08	7/15/2022 10:22:30 AM	100.7	100.7
CHIWC008	C-08	8/4/2022 8:47:15 AM	94.2	94.3
CHIWC008	C-08	8/23/2022 11:22:48 AM	100.4	102.7
CHIWC008	C-08	9/14/2022 12:58:02 PM	102.0	102.4
CHIWC008	C-08	10/19/2022 9:50:56 AM	98.2	98.3
CHIWC008	C-08	11/7/2022 9:31:14 AM	82.6	82.6
CHIWC008	C-08	12/12/2022 1:32:42 PM	91.0	91.1
CHIWC008	C-08	1/16/2023 9:24:54 AM	75.3	75.4
CHIWC008	C-08	2/15/2023 10:36:02 AM	87.4	87.3
CHIWC009	C-09	3/24/2022 10:05:55 AM	83.1	83.1
CHIWC009	C-09	4/12/2022 12:29:19 PM	87.9	88.7
CHIWC009	C-09	5/19/2022 1:48:19 PM	93.4	93.4
CHIWC009	C-09	6/6/2022 10:05:09 AM	93.2	93.3
CHIWC009	C-09	7/15/2022 10:25:00 AM	96.0	96.0
CHIWC009	C-09	8/4/2022 8:56:48 AM	94.0	94.1
CHIWC009	C-09	9/23/2022 9:35:52 AM	93.5	93.5
CHIWC009	C-09	10/19/2022 9:55:35 AM	93.4	93.4
CHIWC009	C-09	11/7/2022 9:37:24 AM	82.1	82.6

Point ID	Point Name	Record Date	Init Temp [°F]	Adj Temp [°F]
CHIWC009	C-09	12/12/2022 2:02:13 PM	79.8	80.1
CHIWC009	C-09	1/16/2023 9:30:46 AM	52.7	52.5
CHIWC009	C-09	2/15/2023 10:58:02 AM	70.1	70.3
CHIWC010	C-10	3/24/2022 10:13:34 AM	84.6	84.9
CHIWC010	C-10	4/12/2022 12:36:50 PM	78.8	78.9
CHIWC010	C-10	5/19/2022 1:43:32 PM	96.9	97.2
CHIWC010	C-10	6/6/2022 10:07:52 AM	87.9	88.1
CHIWC010	C-10	7/15/2022 10:28:49 AM	99.1	99.2
CHIWC010	C-10	8/2/2022 11:25:56 AM	98.8	99.3
CHIWC010	C-10	8/23/2022 11:28:51 AM	100.8	101.0
CHIWC010	C-10	9/14/2022 1:02:55 PM	96.0	96.2
CHIWC010	C-10	10/19/2022 10:30:12 AM	98.3	98.6
CHIWC010	C-10	11/7/2022 9:40:51 AM	75.8	76.5
CHIWC010	C-10	12/12/2022 1:55:04 PM	77.2	77.4
CHIWC010	C-10	1/16/2023 9:42:36 AM	62.1	62.1
CHIWC010	C-10	2/15/2023 11:09:00 AM	76.8	77.1
CHIWC011	C-11	3/24/2022 10:28:52 AM	100.8	101.0
CHIWC011	C-11	4/12/2022 12:52:57 PM	98.0	97.9
CHIWC011	C-11	5/19/2022 2:31:26 PM	102.7	102.8
CHIWC011	C-11	6/6/2022 10:29:17 AM	102.4	102.4
CHIWC011	C-11	7/15/2022 10:52:14 AM	104.2	104.2
CHIWC011	C-11	8/2/2022 11:14:54 AM	104.1	104.1
CHIWC011	C-11	8/23/2022 11:35:11 AM	104.4	104.4
CHIWC011	C-11	8/23/2022 11:50:50 AM	101.0	101.7
CHIWC011	C-11	9/14/2022 1:21:34 PM	104.4	104.4
CHIWC011	C-11	10/20/2022 8:42:52 AM	102.0	102.1
CHIWC011	C-11	11/7/2022 10:05:21 AM	97.9	97.9
CHIWC011	C-11	12/12/2022 2:07:43 PM	98.3	98.3
CHIWC011	C-11	1/16/2023 10:06:22 AM	93.1	93.2
CHIWC011	C-11	2/15/2023 11:27:51 AM	96.7	96.7
CHIWC012	C-12	3/24/2022 10:36:28 AM	91.1	91.2
CHIWC012	C-12	4/12/2022 1:04:44 PM	82.7	83.0
CHIWC012	C-12	5/20/2022 10:17:24 AM	88.1	88.6
CHIWC012	C-12	6/6/2022 10:40:57 AM	92.4	92.4
CHIWC012	C-12	7/18/2022 10:41:27 AM	100.5	100.7
CHIWC012	C-12	8/4/2022 9:26:38 AM	91.1	91.3
CHIWC012	C-12	9/14/2022 1:30:04 PM	99.5	100.3
CHIWC012	C-12	10/20/2022 8:51:33 AM	86.0	86.1
CHIWC012	C-12	11/7/2022 10:17:08 AM	75.3	75.5
CHIWC012	C-12	12/12/2022 2:26:22 PM	72.9	72.9
CHIWC013	C-13	2/25/2022 12:53:30 PM	73.0	73.2
CHIWC013	C-13	3/16/2022 11:27:38 AM	74.7	75.2
CHIWC013	C-13	4/27/2022 9:49:12 AM	85.0	85.0
CHIWC013	C-13	5/19/2022 2:57:04 PM	97.2	97.7
CHIWC013	C-13	6/6/2022 10:54:49 AM	94.9	95.2

Point ID	Point Name	Record Date	Init Temp [°F]	Adj Temp [°F]
CHIWC013	C-13	7/26/2022 2:22:34 PM	106.2	107.0
CHIWC013	C-13	8/15/2022 10:36:03 AM	118.3	118.7
CHIWC013	C-13	9/23/2022 9:42:31 AM	88.0	88.0
CHIWC013	C-13	10/21/2022 8:22:28 AM	74.5	74.7
CHIWC013	C-13	11/2/2022 2:37:06 PM	77.9	78.2
CHIWC013	C-13	12/12/2022 2:43:09 PM	63.4	63.5
CHIWC013	C-13	1/19/2023 11:52:22 AM	71.3	71.6
CHIWC015	C-15	3/24/2022 10:42:51 AM	112.9	113.0
CHIWC015	C-15	4/12/2022 1:10:52 PM	108.7	109.1
CHIWC015	C-15	5/19/2022 2:53:32 PM	88.6	89.1
CHIWC015	C-15	6/6/2022 10:48:29 AM	112.9	112.9
CHIWC015	C-15	7/18/2022 10:53:43 AM	115.0	115.1
CHIWC015	C-15	8/4/2022 9:31:50 AM	111.8	111.9
CHIWC015	C-15	8/23/2022 5:32:52 PM	118.5	118.9
CHIWC015	C-15	9/15/2022 8:26:50 AM	111.9	111.9
CHIWC015	C-15	10/20/2022 9:03:42 AM	112.8	112.8
CHIWC015	C-15	11/2/2022 2:41:18 PM	107.7	107.8
CHIWC015	C-15	12/12/2022 2:38:23 PM	107.6	107.6
CHIWC015	C-15	1/25/2023 10:02:45 AM	107.3	107.3
CHIWC015	C-15	2/15/2023 11:42:45 AM	104.5	104.4
CHIWC016	C-16	3/16/2022 11:20:09 AM	100.5	100.7
CHIWC016	C-16	4/12/2022 1:24:00 PM	90.5	89.2
CHIWC016	C-16	4/12/2022 1:25:55 PM	89.4	89.3
CHIWC016	C-16	4/27/2022 11:12:53 AM	91.1	88.9
CHIWC016	C-16	4/27/2022 11:16:07 AM	89.6	92.4
CHIWC016	C-16	4/27/2022 11:17:34 AM	92.4	92.4
CHIWC016	C-16	5/19/2022 3:07:43 PM	95.0	94.4
CHIWC016	C-16	5/19/2022 3:08:44 PM	95.3	95.3
CHIWC016	C-16	6/6/2022 10:59:18 AM	97.2	97.3
CHIWC016	C-16	6/6/2022 11:01:34 AM	97.5	97.5
CHIWC016	C-16	7/18/2022 11:09:51 AM	104.4	104.0
CHIWC016	C-16	7/18/2022 11:12:13 AM	101.1	101.6
CHIWC016	C-16	8/8/2022 3:01:44 PM	106.5	106.6
CHIWC016	C-16	8/8/2022 3:04:33 PM	106.8	106.9
CHIWC016	C-16	8/15/2022 4:38:51 PM	104.2	105.0
CHIWC016	C-16	9/15/2022 8:36:40 AM	91.2	88.6
CHIWC016	C-16	9/15/2022 8:40:35 AM	95.5	95.8
CHIWC016	C-16	9/15/2022 8:45:42 AM	96.7	93.9
CHIWC016	C-16	10/20/2022 9:19:13 AM	101.5	102.1
CHIWC016	C-16	10/20/2022 9:21:59 AM	101.4	101.4
CHIWC016	C-16	11/2/2022 2:26:56 PM	93.8	93.9
CHIWC016	C-16	11/2/2022 2:29:36 PM	94.0	94.2
CHIWC016	C-16	11/2/2022 2:31:13 PM	94.1	94.0
CHIWC016	C-16	12/12/2022 2:48:53 PM	85.7	85.8
CHIWC016	C-16	1/19/2023 11:45:28 AM	90.1	91.1

Point ID	Point Name	Record Date	Init Temp [°F]	Adj Temp [°F]
CHIWC016	C-16	1/19/2023 11:46:57 AM	90.8	90.8
CHIWC016	C-16	2/15/2023 11:57:20 AM	89.2	89.3
CHIWC016	C-16	2/15/2023 12:01:27 PM	90.1	90.2
CHIWC17A	C-17A	3/3/2022 9:29:50 AM	80.9	80.9
CHIWC17A	C-17A	4/12/2022 1:43:54 PM	79.4	79.4
CHIWC17A	C-17A	4/12/2022 1:45:49 PM	78.9	78.8
CHIWC17A	C-17A	5/20/2022 10:43:06 AM	82.0	82.1
CHIWC17A	C-17A	5/20/2022 10:44:34 AM	81.0	81.0
CHIWC17A	C-17A	6/6/2022 11:29:01 AM	97.5	99.0
CHIWC17A	C-17A	6/6/2022 11:32:42 AM	99.0	99.1
CHIWC17A	C-17A	7/18/2022 11:24:43 AM	109.2	109.7
CHIWC17A	C-17A	8/10/2022 8:30:00 AM	85.7	85.9
CHIWC17A	C-17A	8/10/2022 8:30:00 AM	88.2	88.3
CHIWC17A	C-17A	8/25/2022 2:55:39 PM	109.2	109.2
CHIWC17A	C-17A	9/15/2022 9:12:07 AM	87.8	88.1
CHIWC17A	C-17A	9/15/2022 9:14:27 AM	108.7	108.7
CHIWC17A	C-17A	10/20/2022 9:48:42 AM	87.4	87.6
CHIWC17A	C-17A	10/25/2022 1:23:46 PM	94.3	94.8
CHIWC17A	C-17A	11/2/2022 2:05:34 PM	81.0	81.2
CHIWC17A	C-17A	12/13/2022 11:49:58 AM	72.4	72.4
CHIWC17A	C-17A	1/19/2023 11:05:50 AM	78.1	78.1
CHIWC17A	C-17A	2/20/2023 8:30:51 AM	69.0	69.1
CHIWC17B	C-17B	3/16/2022 10:48:21 AM	107.4	107.4
CHIWC17B	C-17B	4/12/2022 1:47:29 PM	106.7	106.9
CHIWC17B	C-17B	5/20/2022 10:46:34 AM	108.0	108.0
CHIWC17B	C-17B	6/6/2022 11:35:26 AM	108.6	108.6
CHIWC17B	C-17B	7/18/2022 11:27:29 AM	109.1	109.1
CHIWC17B	C-17B	8/10/2022 8:25:00 AM	108.7	108.8
CHIWC17B	C-17B	8/29/2022 1:28:40 PM	108.9	108.9
CHIWC17B	C-17B	9/23/2022 9:47:35 AM	108.9	108.9
CHIWC17B	C-17B	10/20/2022 9:51:17 AM	108.8	108.8
CHIWC17B	C-17B	11/2/2022 2:08:07 PM	108.4	108.4
CHIWC17B	C-17B	12/13/2022 11:17:28 AM	108.1	108.1
CHIWC17B	C-17B	1/19/2023 11:10:37 AM	107.4	107.4
CHIWC17B	C-17B	2/20/2023 8:16:58 AM	107.6	107.6
CHIWC018	C-18	3/16/2022 10:27:20 AM	87.6	87.6
CHIWC018	C-18	4/12/2022 2:34:01 PM	85.5	86.1
CHIWC018	C-18	5/20/2022 10:58:57 AM	89.7	89.6
CHIWC018	C-18	6/6/2022 11:52:56 AM	106.7	107.4
CHIWC018	C-18	7/18/2022 11:43:49 AM	114.1	114.9
CHIWC018	C-18	8/10/2022 8:55:00 AM	98.6	99.0
CHIWC018	C-18	8/29/2022 1:43:43 PM	100.2	101.4
CHIWC018	C-18	9/15/2022 9:34:11 AM	95.9	96.0
CHIWC018	C-18	10/20/2022 10:07:43 AM	98.7	98.9
CHIWC018	C-18	11/7/2022 10:50:11 AM	73.9	73.9

Point ID	Point Name	Record Date	Init Temp [°F]	Adj Temp [°F]
CHIWC018	C-18	12/13/2022 10:49:28 AM	84.0	84.1
CHIWC018	C-18	1/19/2023 10:38:38 AM	83.8	83.7
CHIWC018	C-18	2/20/2023 8:48:03 AM	87.0	87.2
CHIWC019	C-19	3/16/2022 10:37:47 AM	95.1	95.1
CHIWC019	C-19	4/12/2022 2:28:24 PM	97.3	97.7
CHIWC019	C-19	5/20/2022 10:49:38 AM	98.1	98.4
CHIWC019	C-19	6/6/2022 11:44:42 AM	103.3	104.1
CHIWC019	C-19	7/18/2022 11:34:35 AM	107.7	107.8
CHIWC019	C-19	8/10/2022 8:43:00 AM	87.0	87.0
CHIWC019	C-19	8/29/2022 1:33:03 PM	107.6	108.1
CHIWC019	C-19	9/15/2022 9:25:49 AM	99.8	99.8
CHIWC019	C-19	10/20/2022 9:57:39 AM	100.4	100.4
CHIWC019	C-19	11/7/2022 10:38:47 AM	93.9	93.9
CHIWC019	C-19	12/13/2022 11:34:58 AM	93.8	93.9
CHIWC019	C-19	1/19/2023 10:54:25 AM	88.6	88.8
CHIWC019	C-19	2/20/2023 8:35:17 AM	91.1	91.2
CHIWC020	C-20	3/16/2022 10:34:05 AM	77.5	77.7
CHIWC020	C-20	4/12/2022 2:31:09 PM	81.5	81.7
CHIWC020	C-20	5/20/2022 10:52:37 AM	82.6	83.0
CHIWC020	C-20	6/6/2022 11:49:00 AM	103.7	104.6
CHIWC020	C-20	7/18/2022 11:38:33 AM	105.9	107.7
CHIWC020	C-20	8/10/2022 8:51:00 AM	89.8	91.6
CHIWC020	C-20	8/29/2022 1:40:29 PM	118.2	118.5
CHIWC020	C-20	9/15/2022 9:30:30 AM	91.5	91.7
CHIWC020	C-20	10/20/2022 10:00:50 AM	94.0	94.8
CHIWC020	C-20	11/7/2022 10:41:50 AM	67.7	67.8
CHIWC020	C-20	12/13/2022 11:10:51 AM	74.8	74.9
CHIWC020	C-20	1/19/2023 10:49:09 AM	71.1	72.2
CHIWC020	C-20	2/20/2023 8:43:38 AM	71.5	72.3
CHIWC021	C-21	3/16/2022 10:53:55 AM	84.9	84.9
CHIWC021	C-21	3/16/2022 10:54:57 AM	84.2	84.1
CHIWC021	C-21	3/30/2022 2:10:06 PM	87.1	83.5
CHIWC021	C-21	3/30/2022 2:14:21 PM	88.1	85.4
CHIWC021	C-21	4/12/2022 1:32:27 PM	81.9	81.9
CHIWC021	C-21	5/20/2022 10:34:33 AM	83.1	83.4
CHIWC021	C-21	5/20/2022 10:36:01 AM	84.3	84.3
CHIWC021	C-21	6/2/2022 2:11:42 PM	99.8	108.0
CHIWC021	C-21	7/18/2022 11:20:18 AM	113.2	108.4
CHIWC021	C-21	7/18/2022 11:21:46 AM	111.1	111.5
CHIWC021	C-21	8/10/2022 8:01:00 AM	76.1	76.3
CHIWC021	C-21	8/15/2022 4:47:54 PM	109.3	111.5
CHIWC021	C-21	8/29/2022 2:19:22 PM	105.5	106.1
CHIWC021	C-21	9/15/2022 8:55:43 AM	85.2	86.4
CHIWC021	C-21	9/15/2022 8:56:57 AM	86.8	86.9
CHIWC021	C-21	10/20/2022 9:34:47 AM	92.7	92.2

Point ID	Point Name	Record Date	Init Temp [°F]	Adj Temp [°F]
CHIWC021	C-21	10/20/2022 9:36:45 AM	93.3	93.3
CHIWC021	C-21	11/2/2022 2:16:26 PM	79.0	75.7
CHIWC021	C-21	11/2/2022 2:17:41 PM	77.6	77.7
CHIWC021	C-21	12/27/2022 9:57:44 AM	61.4	61.4
CHIWC022	C-22	3/16/2022 10:23:11 AM	75.0	75.0
CHIWC022	C-22	4/12/2022 2:39:44 PM	80.0	79.9
CHIWC022	C-22	5/20/2022 11:09:53 AM	79.4	79.3
CHIWC022	C-22	5/20/2022 11:12:17 AM	79.1	79.1
CHIWC022	C-22	6/2/2022 2:17:03 PM	103.6	103.4
CHIWC022	C-22	7/19/2022 4:06:45 PM	111.3	112.2
CHIWC022	C-22	7/19/2022 4:09:15 PM	118.1	120.0
CHIWC022	C-22	8/10/2022 9:05:00 AM	85.8	85.8
CHIWC022	C-22	9/15/2022 9:42:36 AM	78.2	78.0
CHIWC022	C-22	9/15/2022 9:45:44 AM	78.1	78.1
CHIWC022	C-22	10/20/2022 10:13:42 AM	85.0	85.0
CHIWC022	C-22	10/20/2022 10:14:38 AM	85.2	85.3
CHIWC022	C-22	11/7/2022 10:52:18 AM	63.1	63.5
CHIWC022	C-22	11/7/2022 10:53:30 AM	64.0	64.0
CHIWC022	C-22	12/13/2022 10:39:42 AM	63.0	63.2
CHIWC022	C-22	1/19/2023 10:29:33 AM	60.8	61.1
CHIWC022	C-22	1/19/2023 10:31:18 AM	63.7	63.8
CHIWC023	C-23	3/16/2022 10:30:24 AM	112.2	112.3
CHIWC023	C-23	4/12/2022 2:36:20 PM	111.8	112.1
CHIWC023	C-23	5/20/2022 11:01:37 AM	113.6	113.6
CHIWC023	C-23	6/6/2022 11:56:43 AM	114.9	114.9
CHIWC023	C-23	7/18/2022 11:42:08 AM	116.4	116.5
CHIWC023	C-23	8/10/2022 8:58:00 AM	115.6	114.1
CHIWC023	C-23	9/15/2022 9:37:44 AM	116.1	116.1
CHIWC023	C-23	10/20/2022 10:04:22 AM	115.9	115.9
CHIWC023	C-23	11/7/2022 10:45:11 AM	115.0	115.1
CHIWC023	C-23	12/13/2022 11:06:28 AM	114.8	114.8
CHIWC023	C-23	1/19/2023 10:41:54 AM	112.8	112.8
CHIWC024	C-24	3/3/2022 9:34:45 AM	110.3	110.4
CHIWC024	C-24	3/16/2022 10:43:58 AM	109.4	109.2
CHIWC024	C-24	4/25/2022 12:58:03 PM	112.6	112.8
CHIWC024	C-24	4/25/2022 12:59:48 PM	113.1	113.2
CHIWC024	C-24	5/26/2022 11:27:22 AM	112.6	112.6
CHIWC024	C-24	6/6/2022 11:40:32 AM	112.4	112.4
CHIWC024	C-24	7/18/2022 11:31:26 AM	112.3	112.1
CHIWC024	C-24	8/15/2022 10:13:09 AM	108.5	108.7
CHIWC024	C-24	8/15/2022 10:15:17 AM	102.9	102.8
CHIWC024	C-24	9/15/2022 9:22:24 AM	111.5	111.5
CHIWC024	C-24	10/20/2022 9:54:36 AM	110.7	110.8
CHIWC024	C-24	11/7/2022 10:33:29 AM	107.3	107.6
CHIWC024	C-24	12/13/2022 11:37:58 AM	100.4	105.8

Point ID	Point Name	Record Date	Init Temp [°F]	Adj Temp [°F]
CHIWC024	C-24	12/13/2022 11:38:02 AM	100.4	105.8
CHIWC024	C-24	1/19/2023 10:56:45 AM	107.3	107.3
CHIWC024	C-24	2/20/2023 8:38:44 AM	107.1	107.1
CHIWC025	C-25	3/16/2022 10:58:53 AM	123.5	123.6
CHIWC025	C-25	4/12/2022 1:28:48 PM	112.7	113.9
CHIWC025	C-25	5/20/2022 10:30:01 AM	112.0	112.1
CHIWC025	C-25	5/24/2022 11:53:02 AM	112.3	112.5
CHIWC025	C-25	6/6/2022 11:19:18 AM	112.5	113.0
CHIWC025	C-25	7/18/2022 11:15:57 AM	119.8	119.8
CHIWC025	C-25	8/10/2022 8:11:00 AM	115.1	115.3
CHIWC025	C-25	9/15/2022 8:49:38 AM	115.1	115.1
CHIWC025	C-25	10/20/2022 9:26:45 AM	118.0	118.4
CHIWC025	C-25	11/2/2022 2:20:27 PM	122.1	122.1
CHIWC025	C-25	12/12/2022 2:53:15 PM	123.2	123.2
CHIWC025	C-25	1/19/2023 11:21:08 AM	102.1	102.2
CHIWC025	C-25	2/20/2023 8:11:35 AM	112.3	112.3
CHIWC026	C-26	3/16/2022 11:24:02 AM	100.9	100.8
CHIWC026	C-26	4/12/2022 1:17:37 PM	97.9	95.9
CHIWC026	C-26	5/19/2022 2:59:58 PM	112.3	112.4
CHIWC026	C-26	6/6/2022 11:05:01 AM	115.4	115.6
CHIWC026	C-26	7/18/2022 11:01:19 AM	118.7	118.8
CHIWC026	C-26	8/4/2022 9:34:37 AM	115.8	116.1
CHIWC026	C-26	9/15/2022 8:31:13 AM	117.1	117.1
CHIWC026	C-26	10/20/2022 9:14:32 AM	117.6	117.6
CHIWC026	C-26	11/2/2022 2:34:22 PM	114.4	114.2
CHIWC026	C-26	12/12/2022 2:45:59 PM	109.5	109.5
CHIWC026	C-26	1/19/2023 11:49:43 AM	107.3	107.3
CHIWC026	C-26	2/15/2023 11:49:43 AM	107.3	107.2
CHIWC027	C-27	3/24/2022 10:40:46 AM	117.3	119.0
CHIWC027	C-27	4/12/2022 1:07:24 PM	110.8	111.0
CHIWC027	C-27	5/20/2022 10:19:54 AM	112.0	112.6
CHIWC027	C-27	6/6/2022 10:45:36 AM	115.1	115.1
CHIWC027	C-27	7/18/2022 10:50:33 AM	120.8	120.9
CHIWC027	C-27	8/4/2022 9:29:48 AM	112.3	113.9
CHIWC027	C-27	8/23/2022 11:56:48 AM	123.2	123.2
CHIWC027	C-27	9/14/2022 1:33:18 PM	122.4	122.4
CHIWC027	C-27	10/20/2022 9:00:20 AM	118.1	118.2
CHIWC027	C-27	11/2/2022 2:43:44 PM	105.8	105.9
CHIWC027	C-27	12/12/2022 2:32:44 PM	91.8	100.0
CHIWC027	C-27	1/25/2023 10:05:55 AM	116.1	116.1
CHIWC027	C-27	2/15/2023 11:45:44 AM	111.5	111.5
CHIWC028	C-28	3/24/2022 10:31:31 AM	113.5	113.6
CHIWC028	C-28	4/12/2022 12:56:48 PM	111.7	111.7
CHIWC028	C-28	5/19/2022 2:37:38 PM	114.0	114.1
CHIWC028	C-28	6/6/2022 10:33:52 AM	113.6	113.5

Point ID	Point Name	Record Date	Init Temp [°F]	Adj Temp [°F]
CHIWC028	C-28	7/15/2022 10:55:12 AM	115.5	115.6
CHIWC028	C-28	8/4/2022 9:17:58 AM	114.1	114.9
CHIWC028	C-28	9/14/2022 1:24:44 PM	116.5	116.5
CHIWC028	C-28	10/20/2022 8:46:40 AM	116.3	116.3
CHIWC028	C-28	11/7/2022 10:10:12 AM	115.3	115.3
CHIWC028	C-28	12/12/2022 2:12:22 PM	115.9	115.9
CHIWC028	C-28	12/12/2022 2:14:56 PM	115.9	116.1
CHIWC028	C-28	1/16/2023 10:11:09 AM	113.2	113.7
CHIWC028	C-28	2/15/2023 11:32:36 AM	113.3	113.4
CHIWC029	C-29	3/24/2022 10:20:46 AM	119.2	119.5
CHIWC029	C-29	4/12/2022 12:45:48 PM	118.9	120.3
CHIWC029	C-29	5/24/2022 11:08:52 AM	119.1	119.1
CHIWC029	C-29	6/6/2022 10:18:22 AM	120.7	120.8
CHIWC029	C-29	7/15/2022 10:37:09 AM	121.5	121.5
CHIWC029	C-29	8/4/2022 9:06:51 AM	119.9	120.8
CHIWC029	C-29	9/14/2022 1:10:48 PM	121.2	121.2
CHIWC029	C-29	10/19/2022 11:13:24 AM	120.8	121.0
CHIWC029	C-29	11/7/2022 9:50:36 AM	120.0	120.1
CHIWC029	C-29	12/12/2022 1:43:29 PM	120.4	120.4
CHIWC029	C-29	1/16/2023 9:55:19 AM	117.3	117.6
CHIWC029	C-29	2/15/2023 11:19:12 AM	117.3	117.3
CHIWC030	C-30	2/25/2022 12:46:40 PM	69.0	69.0
CHIWC030	C-30	3/9/2022 10:08:19 AM	86.5	86.6
CHIWC030	C-30	3/9/2022 12:49:02 PM	120.3	121.7
CHIWC030	C-30	4/15/2022 10:55:15 AM	88.4	88.4
CHIWC030	C-30	5/20/2022 11:37:52 AM	91.6	91.7
CHIWC030	C-30	6/13/2022 12:04:14 PM	98.6	98.5
CHIWC030	C-30	7/26/2022 2:33:41 PM	104.0	104.4
CHIWC030	C-30	7/26/2022 2:36:06 PM	105.5	105.5
CHIWC030	C-30	8/2/2022 11:44:40 AM	108.3	109.2
CHIWC030	C-30	9/19/2022 1:48:50 PM	96.0	96.1
CHIWC030	C-30	10/14/2022 9:15:19 AM	63.4	63.4
CHIWC030	C-30	11/12/2022 8:03:00 AM	58.2	58.4
CHIWC030	C-30	12/22/2022 2:42:42 PM	75.6	75.7
CHIWC030	C-30	1/23/2023 1:41:17 PM	62.2	62.2
CHIWC030	C-30	2/13/2023 9:46:19 AM	77.4	77.7
CHIWC031	C-31	2/25/2022 2:39:44 PM	123.8	123.9
CHIWC031	C-31	3/9/2022 10:01:53 AM	125.3	125.3
CHIWC031	C-31	4/14/2022 2:47:12 PM	124.8	124.4
CHIWC031	C-31	5/20/2022 11:31:39 AM	123.8	123.9
CHIWC031	C-31	6/13/2022 11:55:55 AM	123.7	123.7
CHIWC031	C-31	7/29/2022 1:23:02 PM	123.8	124.0
CHIWC031	C-31	8/11/2022 7:55:01 AM	124.0	124.2
CHIWC031	C-31	8/15/2022 9:21:21 AM	98.2	96.9
CHIWC031	C-31	8/15/2022 9:22:20 AM	94.8	93.9

Point ID	Point Name	Record Date	Init Temp [°F]	Adj Temp [°F]
CHIWC031	C-31	8/29/2022 2:29:14 PM	124.1	124.1
CHIWC031	C-31	9/19/2022 1:44:25 PM	123.7	123.7
CHIWC031	C-31	10/14/2022 9:03:39 AM	65.7	65.8
CHIWC031	C-31	10/14/2022 9:09:36 AM	64.1	63.9
CHIWC031	C-31	10/28/2022 10:21:42 AM	79.4	79.5
CHIWC031	C-31	11/12/2022 7:58:39 AM	54.9	55.4
CHIWC031	C-31	12/19/2022 3:27:50 PM	63.2	63.8
CHIWC031	C-31	1/10/2023 11:40:22 AM	82.3	82.5
CHIWC31A	C-31A	3/3/2022 2:55:36 PM	80.7	72.8
CHIOP075	CHIOP075	8/5/2022 11:06:46 AM	105.5	105.6
CHIOP100	CHIOP100	9/29/2022 12:25:14 PM	105.7	106.6
CHIOP100	CHIOP100	9/29/2022 12:30:28 PM	106.6	106.6
CHIOP100	CHIOP100	9/29/2022 1:54:01 PM	113.3	117.6
CHIOP100	CHIOP100	9/29/2022 1:56:46 PM	118.0	118.7
CHIOP100	CHIOP100	10/28/2022 11:15:58 AM	102.8	102.8
CHIOP100	CHIOP100	10/28/2022 11:29:59 AM	107.8	107.8
CHIOP100	CHIOP100	11/28/2022 12:49:04 PM	108.1	108.1
CHIOP140	CHIOP140	8/11/2022 8:15:06 AM	102.6	102.6
CHIOP140	CHIOP140	8/12/2022 10:15:36 AM	108.6	108.6
CHIOP140	CHIOP140	9/29/2022 2:16:05 PM	100.1	99.3
CHIOP140	CHIOP140	9/29/2022 2:18:33 PM	99.8	99.8
CHIWCV02	CV-02	3/9/2022 9:48:21 AM	108.7	118.3
CHIWCV02	CV-02	4/14/2022 2:52:28 PM	114.1	114.1
CHIWCV02	CV-02	5/20/2022 11:23:41 AM	113.0	113.0
CHIWCV02	CV-02	6/13/2022 10:55:30 AM	113.0	113.0
CHIWCV02	CV-02	7/20/2022 10:45:47 AM	115.3	115.3
CHIWCV02	CV-02	8/10/2022 4:00:26 PM	117.9	117.9
CHIWCV02	CV-02	8/18/2022 9:41:50 AM	117.4	116.6
CHIWCV02	CV-02	9/19/2022 1:33:27 PM	116.1	118.3
CHIWCV02	CV-02	10/14/2022 8:42:51 AM	120.2	120.4
CHIWCV02	CV-02	11/12/2022 7:50:36 AM	122.5	122.6
CHIWCV02	CV-02	12/22/2022 2:37:23 PM	125.3	125.2
CHIWCV02	CV-02	1/10/2023 11:32:27 AM	122.8	122.8
CHIWCV02	CV-02	2/13/2023 9:36:16 AM	122.0	122.0
CHIWCV03	CV-03	3/9/2022 9:42:42 AM	119.3	120.7
CHIWCV03	CV-03	4/14/2022 2:55:51 PM	121.8	121.7
CHIWCV03	CV-03	5/20/2022 11:19:46 AM	121.6	121.5
CHIWCV03	CV-03	6/13/2022 10:48:32 AM	121.7	121.7
CHIWCV03	CV-03	7/20/2022 10:37:02 AM	122.8	122.8
CHIWCV03	CV-03	8/11/2022 7:47:47 AM	121.6	123.6
CHIWCV03	CV-03	8/17/2022 12:50:53 PM	123.9	123.9
CHIWCV03	CV-03	9/19/2022 1:28:24 PM	123.2	123.2
CHIWCV03	CV-03	10/14/2022 8:38:17 AM	122.8	122.8
CHIWCV03	CV-03	11/12/2022 7:40:13 AM	121.5	121.5
CHIWCV03	CV-03	12/19/2022 2:47:16 PM	121.5	121.6

Point ID	Point Name	Record Date	Init Temp [°F]	Adj Temp [°F]
CHIWCV03	CV-03	1/10/2023 11:28:11 AM	120.8	120.8
CHIWCV03	CV-03	2/13/2023 9:23:55 AM	120.7	121.2
CHIWCV04	CV-04	2/24/2022 12:20:16 PM	75.5	75.4
CHIWCV04	CV-04	3/9/2022 9:37:46 AM	114.5	114.5
CHIWCV04	CV-04	4/14/2022 3:02:39 PM	114.5	114.5
CHIWCV04	CV-04	5/20/2022 11:14:48 AM	114.8	114.6
CHIWCV04	CV-04	5/31/2022 2:09:25 PM	114.4	114.9
CHIWCV04	CV-04	6/13/2022 10:44:33 AM	118.3	118.4
CHIWCV04	CV-04	7/20/2022 10:33:14 AM	120.3	120.4
CHIWCV04	CV-04	8/11/2022 7:40:24 AM	120.7	120.7
CHIWCV04	CV-04	8/11/2022 7:43:35 AM	120.9	120.9
CHIWCV04	CV-04	8/18/2022 9:58:27 AM	125.3	124.9
CHIWCV04	CV-04	9/19/2022 1:25:22 PM	119.9	119.9
CHIWCV04	CV-04	10/14/2022 8:35:09 AM	116.2	116.1
CHIWCV04	CV-04	11/12/2022 7:34:31 AM	108.1	108.4
CHIWCV04	CV-04	12/19/2022 2:42:46 PM	110.5	112.3
CHIWCV04	CV-04	1/10/2023 11:24:28 AM	109.5	109.5
CHIWCV04	CV-04	2/13/2023 9:19:22 AM	106.6	107.8
CHIWCV05	CV-05	3/9/2022 9:30:22 AM	108.6	111.3
CHIWCV05	CV-05	4/14/2022 3:06:28 PM	110.7	110.7
CHIWCV05	CV-05	5/20/2022 11:07:55 AM	109.9	110.3
CHIWCV05	CV-05	6/13/2022 10:40:09 AM	110.5	110.5
CHIWCV05	CV-05	7/20/2022 10:29:09 AM	111.9	111.9
CHIWCV05	CV-05	8/11/2022 7:35:30 AM	111.0	110.9
CHIWCV05	CV-05	9/19/2022 1:23:01 PM	111.2	111.2
CHIWCV05	CV-05	10/14/2022 8:30:53 AM	108.2	109.3
CHIWCV05	CV-05	11/12/2022 7:26:21 AM	105.7	105.7
CHIWCV05	CV-05	12/19/2022 2:32:31 PM	108.0	108.5
CHIWCV05	CV-05	1/10/2023 11:20:27 AM	106.7	106.9
CHIWCV05	CV-05	2/13/2023 9:13:47 AM	105.9	106.2
CHIWCV06	CV-06	3/9/2022 9:24:52 AM	103.4	103.4
CHIWCV06	CV-06	4/21/2022 9:17:43 AM	102.6	102.7
CHIWCV06	CV-06	5/18/2022 12:53:14 PM	104.3	104.3
CHIWCV06	CV-06	6/27/2022 4:15:17 PM	107.1	107.1
CHIWCV06	CV-06	7/20/2022 1:28:34 PM	107.1	107.2
CHIWCV06	CV-06	8/10/2022 7:32:14 AM	108.1	108.4
CHIWCV06	CV-06	9/12/2022 10:39:41 AM	111.0	110.9
CHIWCV06	CV-06	10/19/2022 12:41:09 PM	113.4	113.5
CHIWCV06	CV-06	11/16/2022 9:43:41 AM	111.1	111.1
CHIWCV06	CV-06	12/9/2022 10:22:51 AM	110.8	110.8
CHIWCV06	CV-06	1/21/2023 8:39:11 AM	98.0	98.1
CHIWCV07	CV-07	3/3/2022 3:08:37 PM	113.9	114.0
CHIWCV07	CV-07	4/21/2022 9:23:42 AM	114.1	114.1
CHIWCV07	CV-07	5/18/2022 12:49:52 PM	116.1	116.4
CHIWCV07	CV-07	6/27/2022 4:12:03 PM	118.9	119.0

Point ID	Point Name	Record Date	Init Temp [°F]	Adj Temp [°F]
CHIWCV07	CV-07	7/20/2022 1:25:05 PM	118.9	119.1
CHIWCV07	CV-07	8/10/2022 7:36:48 AM	120.3	120.6
CHIWCV07	CV-07	9/12/2022 10:45:34 AM	124.6	124.4
CHIWCV07	CV-07	10/19/2022 12:44:30 PM	126.8	126.8
CHIWCV07	CV-07	11/16/2022 9:48:30 AM	124.1	123.8
CHIWCV07	CV-07	12/9/2022 10:25:57 AM	123.0	123.1
CHIWCV07	CV-07	1/21/2023 8:44:19 AM	111.7	112.0
CHIWCV08	CV-08	3/3/2022 3:12:25 PM	123.2	123.2
CHIWCV08	CV-08	4/21/2022 9:28:10 AM	122.8	122.8
CHIWCV08	CV-08	5/18/2022 12:34:07 PM	122.8	122.8
CHIWCV08	CV-08	6/27/2022 4:09:14 PM	122.9	123.0
CHIWCV08	CV-08	7/20/2022 1:20:46 PM	122.8	123.2
CHIWCV08	CV-08	8/10/2022 7:41:58 AM	124.0	124.1
CHIWCV08	CV-08	8/17/2022 10:33:36 AM	123.6	123.7
CHIWCV08	CV-08	8/17/2022 10:37:23 AM	123.7	123.7
CHIWCV08	CV-08	8/17/2022 10:41:51 AM	123.6	123.6
CHIWCV08	CV-08	8/17/2022 10:43:41 AM	123.6	123.6
CHIWCV08	CV-08	9/12/2022 11:01:49 AM	125.8	125.8
CHIWCV08	CV-08	10/19/2022 12:47:23 PM	127.2	127.2
CHIWCV08	CV-08	11/16/2022 9:52:48 AM	128.9	128.9
CHIWCV08	CV-08	12/9/2022 10:29:49 AM	130.7	130.7
CHIWCV08	CV-08	1/21/2023 8:53:05 AM	126.5	126.6
CHIWCV08	CV-08	2/13/2023 12:59:19 PM	126.8	126.8
CHIWCV09	CV-09	3/3/2022 3:18:12 PM	119.7	119.7
CHIWCV10	CV-10	3/3/2022 2:41:55 PM	82.6	82.5
CHIWCV10	CV-10	3/3/2022 2:45:13 PM	81.4	81.3
CHIWCV10	CV-10	4/21/2022 10:05:37 AM	79.5	79.6
CHIWCV10	CV-10	5/18/2022 12:41:41 PM	91.2	91.4
CHIWCV10	CV-10	5/18/2022 12:45:54 PM	92.8	92.8
CHIWCV10	CV-10	6/1/2022 3:52:12 PM	99.2	99.5
CHIWCV10	CV-10	6/1/2022 3:57:12 PM	96.5	98.6
CHIWCV10	CV-10	6/1/2022 4:04:10 PM	96.9	96.8
CHIWCV10	CV-10	7/27/2022 4:06:33 PM	101.6	102.0
CHIWCV10	CV-10	8/15/2022 9:14:55 AM	97.8	97.7
CHIWCV10	CV-10	8/15/2022 9:16:27 AM	97.6	97.6
CHIWCV10	CV-10	9/12/2022 10:55:37 AM	82.7	82.7
CHIWCV10	CV-10	9/12/2022 10:57:43 AM	84.4	84.4
CHIWCV10	CV-10	10/19/2022 12:52:49 PM	99.7	99.7
CHIWCV10	CV-10	11/17/2022 10:43:20 AM	82.8	82.8
CHIWCV10	CV-10	12/26/2022 10:08:18 AM	73.9	73.8
CHIWCV10	CV-10	12/27/2022 3:28:52 PM	55.4	55.3
CHIWCV10	CV-10	1/13/2023 2:27:16 PM	67.6	67.6
CHIWCV10	CV-10	2/13/2023 1:01:24 PM	75.7	75.6
CHIWCV10	CV-10	2/13/2023 1:06:50 PM	74.0	73.1
CHWCV100	CV-100	3/24/2022 10:21:21 AM	120.4	120.4

Point ID	Point Name	Record Date	Init Temp [°F]	Adj Temp [°F]
CHWCV100	CV-100	4/21/2022 10:32:57 AM	120.1	120.1
CHWCV100	CV-100	5/23/2022 3:00:11 PM	121.3	121.3
CHWCV100	CV-100	6/14/2022 1:49:00 PM	122.2	122.1
CHWCV100	CV-100	7/22/2022 4:31:43 PM	124.4	124.4
CHWCV103	CV-103	3/24/2022 10:16:46 AM	127.2	127.3
CHWCV103	CV-103	4/21/2022 10:16:34 AM	126.7	126.8
CHWCV103	CV-103	5/23/2022 2:33:52 PM	127.8	127.8
CHWCV103	CV-103	6/16/2022 9:09:11 AM	129.2	129.1
CHWCV103	CV-103	7/26/2022 2:22:35 PM	130.5	130.5
CHWCV103	CV-103	12/23/2022 4:51:24 PM	69.7	69.6
CHWCV103	CV-103	1/24/2023 10:11:15 AM	67.3	67.3
CHWCV103	CV-103	2/6/2023 2:41:32 PM	73.4	72.4
CHWCV103	CV-103	2/21/2023 3:04:32 PM	70.5	70.6
CV108-52	CV-108-52	3/1/2022 1:11:37 PM	108.4	108.7
CV108-52	CV-108-52	4/18/2022 2:28:21 PM	111.8	111.8
CV108-52	CV-108-52	5/23/2022 3:23:37 PM	114.8	114.8
CV108-52	CV-108-52	6/28/2022 4:54:15 PM	117.0	117.1
CV108-52	CV-108-52	7/13/2022 1:50:35 PM	117.5	117.7
CV108-52	CV-108-52	8/12/2022 8:41:50 AM	115.5	117.1
CV108-52	CV-108-52	8/12/2022 8:44:34 AM	117.1	117.1
CV108-52	CV-108-52	9/7/2022 12:15:18 PM	119.4	119.4
CV108-52	CV-108-52	10/17/2022 12:43:10 PM	115.3	115.3
CV108-52	CV-108-52	10/17/2022 1:37:48 PM	116.3	116.3
CV108-52	CV-108-52	11/14/2022 1:33:39 PM	119.6	119.6
CV108-52	CV-108-52	12/1/2022 11:25:16 AM	109.1	109.1
CV108-52	CV-108-52	1/13/2023 10:48:01 AM	108.9	110.1
CV108-52	CV-108-52	2/6/2023 11:10:30 AM	124.6	124.6
CV109-55	CV-109-55	2/23/2022 12:10:23 PM	169.5	169.3
CV109-55	CV-109-55	3/2/2022 11:25:11 AM	165.2	165.2
CV109-55	CV-109-55	3/9/2022 1:10:05 PM	173.0	173.0
CV109-55	CV-109-55	3/16/2022 10:37:30 AM	167.1	167.1
CV109-55	CV-109-55	3/22/2022 9:05:55 AM	174.8	175.0
CHIWCV11	CV-11	3/3/2022 1:41:27 PM	97.1	97.1
CHIWCV11	CV-11	4/21/2022 10:26:05 AM	85.2	85.1
CHIWCV11	CV-11	5/18/2022 1:31:16 PM	100.4	100.4
CHIWCV11	CV-11	6/27/2022 2:55:44 PM	113.0	113.2
CHIWCV11	CV-11	7/27/2022 12:41:00 PM	106.7	106.7
CHIWCV11	CV-11	8/11/2022 8:28:21 AM	97.8	97.7
CHIWCV11	CV-11	9/16/2022 1:28:20 PM	104.6	104.6
CHIWCV11	CV-11	10/14/2022 11:27:02 AM	98.9	98.9
CHIWCV11	CV-11	11/29/2022 2:45:01 PM	86.8	86.8
CHIWCV11	CV-11	12/9/2022 11:22:38 AM	85.2	84.9
CHIWCV11	CV-11	1/21/2023 9:11:12 AM	69.6	69.6
CHIWCV11	CV-11	2/2/2023 8:50:35 AM	58.9	58.7
CV111-65	CV-111-65	2/23/2022 12:14:18 PM	87.3	87.3

Point ID	Point Name	Record Date	Init Temp [°F]	Adj Temp [°F]
CV111-65	CV-111-65	2/23/2022 12:16:02 PM	83.6	83.5
CV111-65	CV-111-65	3/10/2022 11:36:50 AM	90.8	90.9
CV111-65	CV-111-65	4/18/2022 1:03:40 PM	107.4	107.4
CV111-65	CV-111-65	4/18/2022 1:10:06 PM	108.2	108.1
CHWCV113	CV-113	3/3/2022 1:56:13 PM	122.1	123.0
CHWCV113	CV-113	4/18/2022 12:16:51 PM	123.6	123.6
CHWCV113	CV-113	5/24/2022 12:09:21 PM	123.6	123.6
CHWCV113	CV-113	6/6/2022 9:59:05 AM	123.9	123.9
CHWCV113	CV-113	7/18/2022 3:21:36 PM	124.1	124.1
CHWCV113	CV-113	8/4/2022 1:25:19 PM	123.4	123.4
CHWCV113	CV-113	9/7/2022 1:47:42 PM	123.8	123.8
CHWCV113	CV-113	10/10/2022 2:42:31 PM	123.2	123.2
CHWCV113	CV-113	11/15/2022 10:08:53 AM	122.2	122.1
CHWCV113	CV-113	12/6/2022 3:06:12 PM	121.8	121.6
CHWCV113	CV-113	1/18/2023 2:33:17 PM	120.7	120.1
CHWCV113	CV-113	1/19/2023 10:59:08 AM	121.3	121.3
CHWCV113	CV-113	2/17/2023 9:43:31 AM	120.7	120.7
CHWCV114	CV-114	2/23/2022 9:33:58 AM	112.6	112.6
CHWCV114	CV-114	3/3/2022 1:38:05 PM	114.7	115.4
CHWCV114	CV-114	4/18/2022 12:23:17 PM	117.1	117.5
CHWCV114	CV-114	5/25/2022 1:52:50 PM	119.8	119.6
CHWCV114	CV-114	6/6/2022 9:52:23 AM	118.3	118.5
CHWCV114	CV-114	7/15/2022 10:55:35 AM	121.3	121.4
CHWCV114	CV-114	8/2/2022 10:56:39 AM	120.4	121.1
CHWCV114	CV-114	8/2/2022 2:09:06 PM	120.8	121.0
CHWCV114	CV-114	8/4/2022 11:45:46 AM	121.5	122.0
CHWCV114	CV-114	8/9/2022 11:15:00 AM	121.1	121.1
CHWCV114	CV-114	8/9/2022 11:15:56 AM	121.1	121.1
CHWCV114	CV-114	8/11/2022 10:00:38 AM	121.2	121.2
CHWCV114	CV-114	9/7/2022 11:32:16 AM	122.4	122.5
CHWCV114	CV-114	10/10/2022 2:36:10 PM	119.6	119.2
CHWCV114	CV-114	11/15/2022 10:01:21 AM	114.4	115.0
CHWCV114	CV-114	12/6/2022 3:28:18 PM	113.5	113.5
CHWCV114	CV-114	12/27/2022 12:12:13 PM	110.7	111.6
CHWCV114	CV-114	1/19/2023 1:44:30 PM	106.3	106.6
CHWCV114	CV-114	2/17/2023 9:31:35 AM	106.9	107.1
CHCV1418	CV-1418	2/23/2022 10:51:02 AM	101.3	137.2
CHCV1418	CV-1418	2/23/2022 11:06:49 AM	140.2	140.2
CHCV1418	CV-1418	2/23/2022 12:02:29 PM	137.6	137.6
CHCV1418	CV-1418	2/24/2022 11:46:06 AM	122.5	123.0
CHCV1418	CV-1418	3/1/2022 10:03:40 AM	114.9	115.4
CHCV1418	CV-1418	5/19/2022 11:14:39 AM	94.5	91.9
CHCV1418	CV-1418	6/29/2022 2:19:57 PM	112.8	114.7
CHCV1418	CV-1418	7/6/2022 11:01:14 AM	100.8	100.8
CHCV1418	CV-1418	7/12/2022 10:13:15 AM	106.0	106.1

Point ID	Point Name	Record Date	Init Temp [°F]	Adj Temp [°F]
CHCV1418	CV-1418	7/21/2022 10:37:37 AM	116.4	123.0
CHCV1418	CV-1418	8/3/2022 9:40:33 AM	126.7	127.5
CHCV1419	CV-1419	3/10/2022 2:55:13 PM	139.9	139.9
CHCV1419	CV-1419	11/11/2022 9:55:51 AM	110.9	110.9
CHCV1419	CV-1419	11/30/2022 9:47:29 AM	111.8	112.1
CHCV1419	CV-1419	12/26/2022 9:19:31 AM	108.2	108.1
CHCV1419	CV-1419	12/29/2022 11:14:50 AM	108.5	109.4
CHCV1419	CV-1419	12/29/2022 11:59:00 AM	109.3	109.9
CHCV1419	CV-1419	12/29/2022 12:02:36 PM	109.9	109.9
CHCV1419	CV-1419	2/17/2023 1:39:51 PM	156.3	153.4
CHCV1419	CV-1419	2/17/2023 1:44:22 PM	151.8	151.5
CHCV1420	CV-1420	3/1/2022 2:22:24 PM	94.1	94.1
CHCV1420	CV-1420	4/7/2022 2:47:36 PM	98.8	98.8
CHCV1420	CV-1420	5/3/2022 1:28:08 PM	96.4	96.5
CHCV1420	CV-1420	6/7/2022 10:41:13 AM	100.5	100.6
CHCV1420	CV-1420	7/14/2022 10:50:14 AM	100.5	100.9
CHCV1420	CV-1420	8/3/2022 8:37:40 AM	95.0	96.7
CHCV1420	CV-1420	9/1/2022 2:26:06 PM	118.0	118.2
CHCV1420	CV-1420	9/1/2022 2:40:25 PM	116.9	118.5
CHCV1420	CV-1420	9/6/2022 1:57:33 PM	116.9	115.5
CHCV1420	CV-1420	10/10/2022 8:41:10 AM	78.5	79.7
CHCV1420	CV-1420	11/11/2022 9:39:59 AM	69.8	69.2
CHCV1420	CV-1420	12/23/2022 9:12:11 AM	64.3	64.3
CHCV1420	CV-1420	2/6/2023 2:39:46 PM	70.0	71.3
CHCV1420	CV-1420	2/6/2023 2:41:42 PM	72.8	72.8
CHCV1421	CV-1421	3/1/2022 2:35:44 PM	108.0	108.1
CHCV1421	CV-1421	4/7/2022 9:25:30 AM	99.7	99.4
CHCV1421	CV-1421	5/3/2022 12:46:20 PM	88.9	88.9
CHCV1421	CV-1421	6/7/2022 10:27:29 AM	92.9	93.0
CHCV1421	CV-1421	7/8/2022 11:05:03 AM	99.1	99.1
CHCV1421	CV-1421	8/2/2022 2:56:23 PM	106.4	111.3
CHCV1421	CV-1421	8/2/2022 3:00:22 PM	111.9	110.0
CHCV1421	CV-1421	8/2/2022 3:04:54 PM	110.7	110.7
CHCV1421	CV-1421	9/1/2022 1:58:37 PM	114.7	114.7
CHCV1421	CV-1421	10/4/2022 12:47:19 PM	111.0	111.0
CHCV1421	CV-1421	11/4/2022 10:30:10 AM	104.2	104.5
CHCV1421	CV-1421	12/6/2022 10:37:51 AM	103.6	103.7
CHCV1421	CV-1421	12/23/2022 9:32:10 AM	97.1	97.1
CHCV1421	CV-1421	1/20/2023 10:40:49 AM	88.1	89.8
CHCV1421	CV-1421	2/13/2023 1:56:57 PM	97.7	104.4
CHCV1421	CV-1421	2/13/2023 2:40:32 PM	109.5	109.9
CHCV1422	CV-1422	3/3/2022 12:54:05 PM	105.1	105.1
CHCV1422	CV-1422	4/25/2022 1:41:41 PM	103.3	103.2
CHCV1422	CV-1422	5/3/2022 10:20:17 AM	100.4	100.4
CHCV1422	CV-1422	6/1/2022 10:05:52 AM	101.1	101.2

Point ID	Point Name	Record Date	Init Temp [°F]	Adj Temp [°F]
CHCV1422	CV-1422	7/5/2022 1:08:46 PM	98.9	99.0
CHCV1422	CV-1422	8/3/2022 10:36:53 AM	99.2	99.8
CHCV1422	CV-1422	8/31/2022 11:46:56 AM	113.1	113.2
CHCV1422	CV-1422	9/1/2022 9:27:20 AM	108.6	108.6
CHCV1422	CV-1422	10/4/2022 9:15:54 AM	104.5	104.6
CHCV1422	CV-1422	11/18/2022 9:55:41 AM	86.1	86.3
CHCV1422	CV-1422	12/6/2022 3:02:47 PM	97.8	98.0
CHCV1422	CV-1422	1/19/2023 2:03:29 PM	63.3	63.4
CHCV1422	CV-1422	2/15/2023 11:09:03 AM	71.9	71.9
CHCV1423	CV-1423	3/1/2022 10:16:25 AM	119.7	119.7
CHCV1423	CV-1423	4/14/2022 10:19:55 AM	122.2	122.3
CHCV1423	CV-1423	5/12/2022 10:48:59 AM	121.9	122.3
CHCV1423	CV-1423	6/6/2022 9:26:44 AM	123.3	123.3
CHCV1423	CV-1423	7/13/2022 2:48:41 PM	124.5	124.5
CHCV1423	CV-1423	8/4/2022 3:15:38 PM	124.0	124.0
CHCV1423	CV-1423	9/2/2022 10:00:14 AM	124.5	124.6
CHCV1423	CV-1423	10/10/2022 2:04:30 PM	125.9	125.8
CHCV1423	CV-1423	11/14/2022 2:40:58 PM	127.9	128.3
CHCV1423	CV-1423	11/14/2022 2:42:51 PM	128.3	128.3
CHCV1423	CV-1423	12/12/2022 1:41:12 PM	127.3	127.4
CHCV1423	CV-1423	1/19/2023 1:49:48 PM	126.2	126.3
CHCV1423	CV-1423	2/15/2023 1:52:07 PM	127.3	127.8
CHCV1423	CV-1423	2/15/2023 1:54:27 PM	127.8	127.8
CHCV1424	CV-1424	3/1/2022 3:04:40 PM	111.2	111.2
CHCV1424	CV-1424	4/25/2022 2:04:32 PM	119.1	119.1
CHCV1424	CV-1424	5/3/2022 10:41:04 AM	110.5	110.5
CHCV1424	CV-1424	6/1/2022 10:29:07 AM	112.1	112.1
CHCV1424	CV-1424	7/5/2022 2:41:36 PM	113.1	113.1
CHCV1424	CV-1424	8/2/2022 3:40:34 PM	114.1	114.1
CHCV1424	CV-1424	9/1/2022 9:47:13 AM	119.2	119.2
CHCV1424	CV-1424	10/4/2022 9:34:10 AM	116.1	116.1
CHCV1424	CV-1424	11/1/2022 2:16:08 PM	116.8	116.7
CHCV1424	CV-1424	12/6/2022 9:49:28 AM	120.1	119.7
CHCV1424	CV-1424	1/20/2023 11:52:15 AM	115.8	115.8
CHCV1424	CV-1424	2/15/2023 10:15:39 AM	115.0	115.0
CHCV1425	CV-1425	3/7/2022 10:37:12 AM	66.5	66.5
CHCV1425	CV-1425	4/6/2022 1:13:29 PM	109.9	109.9
CHCV1425	CV-1425	4/7/2022 9:43:47 AM	81.8	81.7
CHCV1425	CV-1425	5/3/2022 1:03:47 PM	87.5	87.5
CHCV1425	CV-1425	6/2/2022 10:50:48 AM	87.2	87.8
CHCV1425	CV-1425	7/8/2022 11:28:20 AM	91.4	91.5
CHCV1425	CV-1425	8/5/2022 4:21:25 PM	96.9	97.0
CHCV1425	CV-1425	9/1/2022 2:15:37 PM	113.2	113.3
CHCV1425	CV-1425	10/4/2022 1:01:10 PM	101.4	101.4
CHCV1425	CV-1425	11/4/2022 11:10:22 AM	74.1	70.3

Point ID	Point Name	Record Date	Init Temp [°F]	Adj Temp [°F]
CHCV1425	CV-1425	12/6/2022 10:50:56 AM	67.0	67.1
CHCV1425	CV-1425	1/20/2023 11:02:27 AM	57.1	57.1
CHCV1425	CV-1425	2/13/2023 1:21:22 PM	71.7	71.6
CHCV1426	CV-1426	3/7/2022 9:43:45 AM	111.4	111.4
CHCV1426	CV-1426	4/7/2022 9:15:32 AM	110.4	110.8
CHCV1426	CV-1426	5/3/2022 1:17:07 PM	111.1	111.0
CHCV1426	CV-1426	6/2/2022 11:15:06 AM	110.7	110.7
CHCV1426	CV-1426	7/11/2022 3:27:27 PM	110.4	110.4
CHCV1426	CV-1426	8/3/2022 3:30:11 PM	109.0	109.9
CHCV1426	CV-1426	9/2/2022 10:38:36 AM	109.3	109.5
CHCV1426	CV-1426	10/4/2022 1:12:12 PM	108.2	108.2
CHCV1426	CV-1426	11/4/2022 10:08:43 AM	105.5	105.5
CHCV1426	CV-1426	12/6/2022 11:27:43 AM	104.7	105.4
CHCV1426	CV-1426	1/24/2023 9:52:45 AM	101.0	101.0
CHCV1426	CV-1426	2/13/2023 1:44:05 PM	100.7	101.1
CHCV1426	CV-1426	2/13/2023 1:46:06 PM	101.1	101.2
CHCV1532	CV-1532	3/1/2022 1:23:28 PM	137.1	137.4
CHCV1532	CV-1532	4/18/2022 2:06:59 PM	132.3	131.4
CHCV1532	CV-1532	5/23/2022 3:17:25 PM	131.4	131.3
CHCV1532	CV-1532	6/28/2022 4:42:47 PM	129.3	129.2
CHCV1532	CV-1532	7/13/2022 1:38:24 PM	128.6	128.4
CHCV1532	CV-1532	8/12/2022 8:59:03 AM	117.1	117.4
CHCV1532	CV-1532	11/29/2022 11:48:57 AM	110.2	114.0
CHCV1532	CV-1532	11/29/2022 12:05:01 PM	123.1	123.2
CHCV1532	CV-1532	12/1/2022 11:16:30 AM	124.9	124.7
CHCV1532	CV-1532	1/13/2023 10:37:31 AM	128.3	128.3
CHCV1532	CV-1532	2/6/2023 11:16:27 AM	127.8	127.8
CHCV1533	CV-1533	3/10/2022 2:15:42 PM	132.3	130.9
CHCV1533	CV-1533	3/10/2022 2:18:39 PM	130.9	130.9
CHCV1533	CV-1533	3/11/2022 3:03:12 PM	127.3	127.3
CHCV1533	CV-1533	4/19/2022 1:48:39 PM	112.7	115.0
CHCV1533	CV-1533	4/19/2022 1:50:28 PM	122.0	121.9
CHCV1534	CV-1534	3/1/2022 12:27:46 PM	92.8	92.7
CHCV1534	CV-1534	3/1/2022 12:29:25 PM	92.3	92.3
CHCV1534	CV-1534	4/14/2022 11:04:33 AM	82.9	83.0
CHCV1534	CV-1534	5/24/2022 2:21:47 PM	101.9	101.9
CHCV1534	CV-1534	6/23/2022 11:22:51 AM	103.5	105.2
CHCV1534	CV-1534	7/13/2022 2:30:07 PM	100.4	101.8
CHCV1534	CV-1534	8/10/2022 12:08:37 PM	111.7	111.8
CHCV1534	CV-1534	9/7/2022 11:17:54 AM	113.0	112.3
CHCV1534	CV-1534	9/7/2022 11:20:15 AM	109.3	109.3
CHCV1534	CV-1534	9/21/2022 10:48:28 AM	84.2	86.3
CHCV1534	CV-1534	9/21/2022 10:52:36 AM	86.5	90.3
CHCV1534	CV-1534	9/21/2022 10:54:26 AM	89.7	89.7
CHCV1534	CV-1534	10/18/2022 11:09:38 AM	97.5	99.8

Point ID	Point Name	Record Date	Init Temp [°F]	Adj Temp [°F]
CHCV1534	CV-1534	11/14/2022 2:35:07 PM	79.0	80.3
CHCV1534	CV-1534	12/8/2022 2:21:09 PM	76.8	77.2
CHCV1534	CV-1534	1/11/2023 2:23:19 PM	65.6	65.7
CHCV1535	CV-1535	3/24/2022 9:47:25 AM	129.9	129.9
CHCV1535	CV-1535	4/19/2022 2:07:23 PM	130.3	130.8
CHCV1535	CV-1535	4/19/2022 2:11:35 PM	130.7	130.7
CHCV1535	CV-1535	5/23/2022 2:02:46 PM	131.3	130.7
CHCV1535	CV-1535	5/23/2022 2:05:32 PM	130.9	130.8
CHCV1535	CV-1535	6/14/2022 10:06:25 AM	117.9	125.3
CHCV1535	CV-1535	6/14/2022 10:12:23 AM	126.7	130.5
CHCV1535	CV-1535	6/14/2022 10:32:59 AM	132.2	130.9
CHCV1535	CV-1535	6/14/2022 10:37:21 AM	132.2	131.4
CHCV1535	CV-1535	6/29/2022 4:00:36 PM	124.9	125.8
CHCV1535	CV-1535	9/23/2022 10:36:29 AM	135.9	135.4
CHCV1535	CV-1535	9/23/2022 10:39:06 AM	135.2	135.1
CHCV1535	CV-1535	10/7/2022 8:24:02 AM	132.2	133.4
CHCV1535	CV-1535	10/7/2022 8:27:31 AM	133.8	133.8
CHCV1535	CV-1535	11/14/2022 11:46:25 AM	131.1	136.5
CHCV1535	CV-1535	11/14/2022 11:49:40 AM	136.9	136.9
CHCV1535	CV-1535	11/18/2022 9:30:36 AM	136.2	130.8
CHCV1535	CV-1535	11/18/2022 9:32:01 AM	129.2	129.1
CHCV1535	CV-1535	11/18/2022 9:36:01 AM	128.8	135.8
CHCV1535	CV-1535	11/18/2022 9:38:06 AM	136.2	136.2
CHCV1535	CV-1535	12/1/2022 10:18:36 AM	133.7	133.4
CHCV1535	CV-1535	12/1/2022 10:20:30 AM	133.4	133.4
CHCV1535	CV-1535	1/13/2023 3:36:20 PM	132.8	130.5
CHCV1535	CV-1535	1/13/2023 3:37:52 PM	130.4	130.4
CHCV1535	CV-1535	1/13/2023 3:44:19 PM	130.5	132.9
CHCV1535	CV-1535	1/13/2023 3:46:02 PM	132.8	132.8
CHCV1535	CV-1535	1/13/2023 3:47:44 PM	132.8	132.8
CHCV1535	CV-1535	2/6/2023 10:00:00 AM	131.6	131.9
CHCV1535	CV-1535	2/6/2023 10:02:33 AM	131.8	131.6
CCV1601D	CV-1601D	3/22/2022 10:47:47 AM	105.3	105.1
CCV1601D	CV-1601D	4/22/2022 1:58:41 PM	101.7	101.6
CCV1601D	CV-1601D	5/18/2022 2:38:22 PM	108.2	108.3
CCV1601D	CV-1601D	6/17/2022 2:00:25 PM	107.8	107.8
CCV1601D	CV-1601D	7/22/2022 10:24:15 AM	112.9	113.1
CCV1601D	CV-1601D	8/10/2022 9:54:54 AM	112.5	112.5
CCV1601D	CV-1601D	9/22/2022 12:31:27 PM	106.3	106.4
CCV1601D	CV-1601D	10/20/2022 11:35:23 AM	105.3	105.3
CCV1601D	CV-1601D	10/28/2022 8:45:29 AM	100.5	100.4
CCV1601D	CV-1601D	11/18/2022 10:53:51 AM	100.1	100.1
CCV1601D	CV-1601D	12/19/2022 11:09:40 AM	96.6	96.6
CCV1601D	CV-1601D	1/18/2023 2:29:54 PM	91.6	91.7
CCV1601D	CV-1601D	2/16/2023 2:45:34 PM	91.6	91.5

Point ID	Point Name	Record Date	Init Temp [°F]	Adj Temp [°F]
CCV1601S	CV-1601S	3/22/2022 10:54:30 AM	86.9	90.1
CCV1601S	CV-1601S	3/22/2022 11:04:34 AM	91.9	91.8
CCV1601S	CV-1601S	4/22/2022 2:03:29 PM	96.2	93.3
CCV1601S	CV-1601S	5/18/2022 2:32:35 PM	98.2	98.2
CCV1601S	CV-1601S	6/17/2022 2:03:46 PM	97.3	97.3
CCV1601S	CV-1601S	7/22/2022 10:27:27 AM	100.1	100.1
CCV1601S	CV-1601S	8/10/2022 9:57:30 AM	101.9	101.9
CCV1601S	CV-1601S	9/22/2022 12:34:55 PM	95.0	96.8
CCV1601S	CV-1601S	9/22/2022 12:36:45 PM	98.1	98.1
CCV1601S	CV-1601S	10/20/2022 11:37:19 AM	100.0	100.0
CCV1601S	CV-1601S	10/28/2022 8:42:45 AM	89.9	89.9
CCV1601S	CV-1601S	11/18/2022 10:55:58 AM	93.9	93.9
CCV1601S	CV-1601S	12/19/2022 11:07:20 AM	89.3	89.3
CCV1601S	CV-1601S	1/18/2023 2:24:54 PM	86.2	88.5
CCV1601S	CV-1601S	1/18/2023 2:26:50 PM	89.1	89.1
CCV1601S	CV-1601S	2/16/2023 2:53:10 PM	91.8	91.4
CCV1602D	CV-1602D	3/31/2022 11:55:09 AM	74.2	74.5
CCV1602D	CV-1602D	3/31/2022 11:58:15 AM	76.3	76.4
CCV1602D	CV-1602D	4/21/2022 10:23:46 AM	74.7	74.6
CCV1602S	CV-1602S	3/25/2022 11:41:57 AM	88.5	89.3
CCV1602S	CV-1602S	4/21/2022 10:27:48 AM	73.5	73.5
CHCV1603	CV-1603	2/25/2022 2:04:42 PM	118.0	118.0
CHCV1603	CV-1603	3/22/2022 11:21:47 AM	120.1	120.1
CHCV1603	CV-1603	3/22/2022 11:30:42 AM	126.0	125.9
CHCV1603	CV-1603	4/21/2022 10:02:15 AM	123.3	123.6
CHCV1603	CV-1603	5/18/2022 11:59:30 AM	124.9	124.9
CHCV1603	CV-1603	6/21/2022 1:42:56 PM	123.6	124.1
CHCV1603	CV-1603	7/20/2022 2:12:54 PM	123.4	123.5
CHCV1603	CV-1603	8/10/2022 8:47:37 AM	104.7	105.1
CHCV1603	CV-1603	9/16/2022 10:37:14 AM	122.4	122.4
CHCV1603	CV-1603	10/19/2022 8:49:10 AM	121.3	121.4
CHCV1603	CV-1603	11/16/2022 11:14:08 AM	119.1	119.1
CHCV1603	CV-1603	12/9/2022 2:29:20 PM	117.6	117.7
CHCV1603	CV-1603	1/16/2023 10:10:34 AM	114.3	114.4
CHCV1603	CV-1603	1/21/2023 9:40:17 AM	114.5	114.6
CHCV1603	CV-1603	2/13/2023 2:08:09 PM	114.3	114.2
CHCV1604	CV-1604	2/21/2023 10:18:03 AM	120.5	121.0
CHCV1605	CV-1605	7/29/2022 2:10:23 PM	100.1	100.8
CHCV1605	CV-1605	8/11/2022 11:12:25 AM	100.8	101.3
CHCV1605	CV-1605	9/13/2022 10:37:58 AM	99.3	99.3
CHCV1605	CV-1605	10/28/2022 9:14:17 AM	97.6	97.6
CHCV1605	CV-1605	11/18/2022 2:04:41 PM	78.8	79.6
CHCV1605	CV-1605	11/18/2022 2:07:50 PM	78.7	79.1
CHCV1605	CV-1605	12/1/2022 3:02:02 PM	55.4	69.9
CHCV1605	CV-1605	12/1/2022 3:04:06 PM	81.6	81.6

Point ID	Point Name	Record Date	Init Temp [°F]	Adj Temp [°F]
CHCV1605	CV-1605	1/21/2023 9:53:25 AM	65.6	65.6
CHCV1605	CV-1605	2/21/2023 1:28:53 PM	72.8	73.8
CHCV1605	CV-1605	2/21/2023 1:31:17 PM	74.0	76.0
CHCV1605	CV-1605	2/21/2023 1:32:35 PM	74.8	74.8
CHCV1606	CV-1606	3/3/2022 2:02:13 PM	132.1	131.5
CHCV1606	CV-1606	3/3/2022 2:08:15 PM	131.5	130.8
CHCV1606	CV-1606	3/3/2022 2:12:41 PM	130.9	130.9
CHCV1607	CV-1607	2/24/2022 11:33:01 AM	117.0	117.0
CHCV1607	CV-1607	3/3/2022 1:05:05 PM	117.3	117.6
CHCV1607	CV-1607	4/19/2022 11:20:28 AM	118.0	118.0
CHCV1607	CV-1607	5/17/2022 12:51:24 PM	117.1	117.1
CHCV1607	CV-1607	6/9/2022 1:15:01 PM	119.6	119.5
CHCV1607	CV-1607	7/13/2022 9:10:06 AM	119.1	119.1
CHCV1607	CV-1607	8/5/2022 11:52:38 AM	120.4	120.4
CHCV1607	CV-1607	9/7/2022 9:25:03 AM	121.2	121.4
CHCV1607	CV-1607	10/17/2022 10:33:35 AM	121.4	121.4
CHCV1607	CV-1607	11/14/2022 10:26:09 AM	121.7	121.7
CHCV1607	CV-1607	12/1/2022 9:33:14 AM	119.3	119.4
CHCV1607	CV-1607	1/12/2023 10:39:38 AM	130.2	130.3
CHCV1607	CV-1607	2/20/2023 9:57:58 AM	123.8	123.8
CCV1608D	CV-1608D	2/24/2022 11:22:42 AM	106.0	106.0
CCV1608D	CV-1608D	3/10/2022 2:34:01 PM	108.3	108.4
CCV1608D	CV-1608D	4/19/2022 12:05:53 PM	110.3	110.4
CCV1608D	CV-1608D	5/23/2022 2:29:03 PM	108.2	108.3
CCV1608D	CV-1608D	6/13/2022 10:19:06 AM	101.4	101.9
CCV1608D	CV-1608D	7/13/2022 2:04:43 PM	104.8	107.1
CCV1608D	CV-1608D	8/8/2022 3:51:16 PM	111.3	111.2
CCV1608D	CV-1608D	9/2/2022 8:52:19 AM	95.3	95.4
CCV1608D	CV-1608D	10/6/2022 1:50:10 PM	111.3	110.5
CCV1608D	CV-1608D	10/6/2022 1:54:14 PM	111.5	111.6
CCV1608D	CV-1608D	10/20/2022 2:57:41 PM	103.1	98.9
CCV1608D	CV-1608D	11/11/2022 2:23:12 PM	71.6	72.4
CCV1608D	CV-1608D	11/11/2022 2:25:03 PM	71.6	71.6
CCV1608D	CV-1608D	12/20/2022 2:22:05 PM	79.1	82.1
CCV1608D	CV-1608D	12/27/2022 1:23:00 PM	57.9	58.7
CCV1608D	CV-1608D	1/4/2023 3:41:16 PM	59.7	59.7
CCV1608D	CV-1608D	1/12/2023 10:54:58 AM	59.2	59.3
CCV1608S	CV-1608S	2/24/2022 11:25:52 AM	83.7	83.9
CCV1608S	CV-1608S	3/10/2022 2:36:04 PM	114.9	114.9
CCV1608S	CV-1608S	4/19/2022 12:11:29 PM	116.0	114.4
CCV1608S	CV-1608S	5/23/2022 2:32:40 PM	116.1	116.1
CCV1608S	CV-1608S	6/13/2022 10:13:49 AM	119.3	119.2
CCV1608S	CV-1608S	7/13/2022 2:12:56 PM	128.1	128.1
CCV1608S	CV-1608S	7/13/2022 3:25:50 PM	126.7	126.7
CCV1608S	CV-1608S	7/21/2022 1:07:02 PM	129.9	129.8

Point ID	Point Name	Record Date	Init Temp [°F]	Adj Temp [°F]
CCV1608S	CV-1608S	7/21/2022 1:59:45 PM	124.1	130.3
CCV1608S	CV-1608S	7/21/2022 2:03:17 PM	130.5	130.6
CCV1608S	CV-1608S	8/8/2022 3:43:47 PM	133.9	134.9
CCV1608S	CV-1608S	8/15/2022 10:51:08 AM	134.5	134.5
CCV1608S	CV-1608S	8/15/2022 3:20:45 PM	135.2	135.3
CCV1608S	CV-1608S	8/22/2022 2:54:41 PM	134.8	135.3
CCV1608S	CV-1608S	8/22/2022 2:56:47 PM	135.5	135.5
CCV1608S	CV-1608S	9/2/2022 8:49:16 AM	135.3	135.4
CCV1608S	CV-1608S	10/6/2022 1:41:01 PM	135.0	133.4
CCV1608S	CV-1608S	10/6/2022 1:42:18 PM	125.9	125.6
CCV1608S	CV-1608S	10/6/2022 1:44:50 PM	122.4	133.8
CCV1608S	CV-1608S	10/6/2022 1:46:29 PM	134.3	134.4
CCV1608S	CV-1608S	10/20/2022 2:54:03 PM	136.1	136.1
CCV1608S	CV-1608S	11/11/2022 2:01:15 PM	69.2	114.9
CCV1608S	CV-1608S	11/11/2022 2:04:48 PM	123.0	122.5
CCV1608S	CV-1608S	11/11/2022 2:12:15 PM	127.3	127.3
CCV1608S	CV-1608S	12/20/2022 2:11:58 PM	135.1	135.5
CCV1608S	CV-1608S	12/20/2022 2:16:56 PM	135.7	135.7
CCV1608S	CV-1608S	1/4/2023 12:38:15 PM	132.0	131.3
CCV1608S	CV-1608S	1/12/2023 10:57:43 AM	130.2	130.3
CCV1701D	CV-1701D	2/24/2022 2:07:04 PM	109.5	109.7
CCV1701D	CV-1701D	3/22/2022 10:22:42 AM	108.5	108.5
CCV1701D	CV-1701D	4/7/2022 2:47:19 PM	124.6	124.9
CCV1701D	CV-1701D	5/25/2022 9:55:37 AM	130.0	129.9
CCV1701D	CV-1701D	6/7/2022 11:48:53 AM	125.8	125.8
CCV1701D	CV-1701D	7/21/2022 8:28:44 AM	130.1	129.8
CCV1701D	CV-1701D	8/16/2022 10:42:52 AM	101.1	120.0
CCV1701D	CV-1701D	8/16/2022 10:45:34 AM	124.6	124.5
CCV1701D	CV-1701D	9/20/2022 8:56:40 AM	130.5	130.5
CCV1701D	CV-1701D	10/10/2022 2:57:36 PM	130.0	130.5
CCV1701D	CV-1701D	10/10/2022 2:59:28 PM	129.8	130.0
CCV1701D	CV-1701D	11/18/2022 2:07:27 PM	130.0	130.2
CCV1701D	CV-1701D	12/1/2022 3:44:52 PM	135.1	135.3
CCV1701D	CV-1701D	12/1/2022 3:46:33 PM	135.3	135.3
CCV1701D	CV-1701D	12/22/2022 9:47:57 AM	132.5	132.6
CCV1701D	CV-1701D	1/21/2023 10:13:05 AM	132.1	131.9
CCV1701D	CV-1701D	1/21/2023 10:15:23 AM	131.8	131.8
CCV1701D	CV-1701D	1/31/2023 1:43:00 PM	123.7	123.8
CCV1701D	CV-1701D	2/2/2023 9:50:33 AM	126.8	127.4
CCV1701S	CV-1701S	2/24/2022 2:10:34 PM	141.7	141.7
CCV1701S	CV-1701S	3/18/2022 5:43:52 PM	143.0	118.3
CCV1701S	CV-1701S	3/18/2022 5:47:47 PM	122.9	122.9
CCV1701S	CV-1701S	3/18/2022 5:52:59 PM	122.3	130.3
CCV1701S	CV-1701S	3/18/2022 5:55:19 PM	130.6	142.7
CCV1701S	CV-1701S	4/1/2022 1:07:09 PM	143.0	143.0

Point ID	Point Name	Record Date	Init Temp [°F]	Adj Temp [°F]
CCV1701S	CV-1701S	5/25/2022 10:01:37 AM	143.5	143.4
CCV1701S	CV-1701S	6/1/2022 3:27:30 PM	143.5	128.2
CCV1701S	CV-1701S	6/1/2022 3:35:14 PM	116.9	129.8
CCV1701S	CV-1701S	6/1/2022 3:39:29 PM	127.6	140.0
CCV1701S	CV-1701S	6/1/2022 3:42:12 PM	141.7	143.4
CCV1701S	CV-1701S	6/16/2022 11:31:19 AM	143.3	143.2
CCV1701S	CV-1701S	7/21/2022 8:33:02 AM	143.6	143.6
CCV1701S	CV-1701S	7/29/2022 3:16:49 PM	142.6	128.3
CCV1701S	CV-1701S	7/29/2022 3:18:39 PM	125.2	124.9
CCV1701S	CV-1701S	7/29/2022 3:25:57 PM	114.9	142.3
CCV1701S	CV-1701S	7/29/2022 3:28:44 PM	142.5	142.5
CCV1701S	CV-1701S	8/12/2022 3:12:39 PM	143.7	143.6
CCV1701S	CV-1701S	9/20/2022 9:00:38 AM	143.3	143.3
CCV1701S	CV-1701S	9/27/2022 9:18:17 AM	143.3	127.7
CCV1701S	CV-1701S	9/27/2022 9:22:20 AM	117.2	116.9
CCV1701S	CV-1701S	9/27/2022 9:25:35 AM	113.5	142.1
CCV1701S	CV-1701S	9/27/2022 9:28:09 AM	143.3	143.3
CCV1701S	CV-1701S	10/10/2022 2:48:04 PM	143.2	143.2
CCV1701S	CV-1701S	10/10/2022 2:50:33 PM	143.2	143.2
CCV1701S	CV-1701S	11/18/2022 2:12:14 PM	142.7	123.5
CCV1701S	CV-1701S	11/18/2022 2:17:32 PM	115.6	126.4
CCV1701S	CV-1701S	11/18/2022 2:19:55 PM	112.6	111.4
CCV1701S	CV-1701S	12/1/2022 3:38:06 PM	60.8	136.3
CCV1701S	CV-1701S	12/1/2022 3:40:51 PM	140.5	140.4
CCV1701S	CV-1701S	12/27/2022 2:51:41 PM	140.5	140.5
CCV1701S	CV-1701S	1/21/2023 10:01:54 AM	141.5	141.6
CCV1701S	CV-1701S	1/21/2023 10:07:31 AM	141.6	141.5
CCV1701S	CV-1701S	1/31/2023 1:48:55 PM	138.6	130.5
CCV1701S	CV-1701S	1/31/2023 1:51:28 PM	127.3	127.6
CCV1701S	CV-1701S	1/31/2023 1:54:48 PM	126.0	139.2
CCV1701S	CV-1701S	1/31/2023 1:57:54 PM	139.6	138.8
CCV1701S	CV-1701S	2/2/2023 9:54:46 AM	140.3	140.4
CCV1701S	CV-1701S	2/14/2023 9:35:10 AM	139.3	139.4
CHCV1703	CV-1703	2/24/2022 2:28:01 PM	118.2	118.2
CHCV1703	CV-1703	3/3/2022 11:21:48 AM	119.7	119.7
CHCV1703	CV-1703	4/21/2022 10:51:14 AM	118.6	118.7
CHCV1703	CV-1703	4/28/2022 2:57:10 PM	118.1	118.1
CHCV1703	CV-1703	5/25/2022 10:27:28 AM	118.0	117.9
CHCV1703	CV-1703	6/21/2022 2:13:14 PM	117.1	118.5
CHCV1703	CV-1703	7/21/2022 9:00:50 AM	120.1	120.2
CHCV1703	CV-1703	8/11/2022 10:35:26 AM	122.3	122.3
CHCV1703	CV-1703	9/20/2022 9:54:15 AM	123.7	124.1
CHCV1703	CV-1703	10/10/2022 2:11:06 PM	127.9	127.8
CHCV1703	CV-1703	11/18/2022 2:46:10 PM	131.0	130.3
CHCV1703	CV-1703	11/18/2022 2:48:17 PM	130.3	130.4

Point ID	Point Name	Record Date	Init Temp [°F]	Adj Temp [°F]
CHCV1703	CV-1703	12/26/2022 11:25:41 AM	130.5	130.5
CHCV1703	CV-1703	1/20/2023 3:41:43 PM	126.4	126.6
CHCV1703	CV-1703	2/14/2023 9:50:45 AM	126.4	126.4
CHCV1901	CV-1901	3/3/2022 1:11:48 PM	116.4	116.6
CHCV1901	CV-1901	4/19/2022 11:06:20 AM	117.1	117.1
CHCV1901	CV-1901	5/17/2022 12:41:57 PM	117.1	117.1
CHCV1901	CV-1901	6/9/2022 12:53:03 PM	118.0	118.0
CHCV1901	CV-1901	7/13/2022 10:49:49 AM	117.4	117.6
CHCV1901	CV-1901	8/5/2022 11:29:58 AM	118.2	118.2
CHCV1901	CV-1901	9/7/2022 9:18:18 AM	116.8	116.9
CHCV1901	CV-1901	10/17/2022 10:20:05 AM	117.9	118.0
CHCV1901	CV-1901	11/14/2022 10:16:04 AM	115.8	115.8
CHCV1901	CV-1901	12/1/2022 9:22:23 AM	114.9	111.1
CHCV1901	CV-1901	12/1/2022 9:24:49 AM	112.0	112.2
CHCV1901	CV-1901	1/12/2023 10:12:32 AM	115.0	115.0
CHCV1901	CV-1901	2/20/2023 9:49:29 AM	116.1	116.1
CCV1902D	CV-1902D	3/3/2022 12:26:43 PM	113.2	113.1
CCV1902D	CV-1902D	4/19/2022 12:12:30 PM	137.1	137.1
CCV1902D	CV-1902D	4/19/2022 12:13:37 PM	137.3	137.4
CCV1902D	CV-1902D	6/1/2022 3:16:28 PM	133.6	131.0
CCV1902D	CV-1902D	6/1/2022 3:18:19 PM	130.9	130.8
CCV1902D	CV-1902D	6/16/2022 9:16:29 AM	134.2	134.2
CCV1902D	CV-1902D	6/16/2022 9:22:23 AM	135.4	135.3
CCV1902D	CV-1902D	6/29/2022 4:11:00 PM	133.1	133.1
CCV1902D	CV-1902D	7/27/2022 12:05:02 PM	108.9	109.5
CCV1902D	CV-1902D	12/9/2022 9:07:22 AM	131.8	131.9
CCV1902D	CV-1902D	1/26/2023 2:28:36 PM	65.1	65.1
CCV1902D	CV-1902D	2/21/2023 11:21:44 AM	178.0	178.0
CCV1902D	CV-1902D	2/21/2023 11:23:34 AM	178.0	178.0
CCV1902S	CV-1902S	3/3/2022 12:29:25 PM	127.3	127.6
CCV1902S	CV-1902S	4/19/2022 12:04:07 PM	131.6	129.8
CCV1902S	CV-1902S	4/19/2022 12:06:49 PM	129.7	129.8
CCV1902S	CV-1902S	5/23/2022 1:31:29 PM	130.8	130.9
CCV1902S	CV-1902S	6/1/2022 3:22:29 PM	135.8	135.9
CCV1902S	CV-1902S	6/1/2022 3:24:19 PM	135.4	135.2
CCV1902S	CV-1902S	6/16/2022 9:52:53 AM	131.0	130.8
CCV1902S	CV-1902S	6/16/2022 10:04:23 AM	130.9	130.6
CCV1902S	CV-1902S	7/13/2022 10:32:24 AM	133.1	132.9
CCV1902S	CV-1902S	7/13/2022 10:33:40 AM	133.0	133.1
CCV1902S	CV-1902S	7/27/2022 1:04:29 PM	124.4	124.3
CCV1902S	CV-1902S	8/8/2022 4:55:58 PM	134.0	134.1
CCV1902S	CV-1902S	8/15/2022 3:35:38 PM	134.0	134.1
CCV1902S	CV-1902S	9/29/2022 3:05:06 PM	133.2	133.2
CCV1902S	CV-1902S	9/29/2022 3:07:17 PM	133.0	133.0
CCV1902S	CV-1902S	10/7/2022 9:31:42 AM	132.4	130.9

Point ID	Point Name	Record Date	Init Temp [°F]	Adj Temp [°F]
CCV1902S	CV-1902S	10/7/2022 9:33:34 AM	130.5	130.5
CCV1902S	CV-1902S	10/7/2022 9:37:36 AM	130.5	132.1
CCV1902S	CV-1902S	10/7/2022 9:40:06 AM	132.7	132.6
CCV1902S	CV-1902S	10/25/2022 2:19:03 PM	130.9	130.8
CCV1902S	CV-1902S	11/14/2022 10:48:48 AM	129.4	129.4
CCV1902S	CV-1902S	12/1/2022 9:54:59 AM	129.5	129.6
CCV1902S	CV-1902S	1/12/2023 11:31:04 AM	132.4	129.8
CCV1902S	CV-1902S	1/12/2023 11:32:32 AM	130.2	130.4
CCV1902S	CV-1902S	2/20/2023 10:38:09 AM	147.0	147.0
CCV1902S	CV-1902S	2/20/2023 10:40:55 AM	147.3	146.7
CCV1902S	CV-1902S	2/21/2023 11:04:09 AM	148.0	148.0
CHCV1903	CV-1903	3/10/2022 3:18:18 PM	106.7	108.2
CHCV1903	CV-1903	4/18/2022 1:57:52 PM	102.0	103.7
CHCV1903	CV-1903	4/18/2022 2:00:17 PM	104.5	104.5
CHCV1903	CV-1903	5/19/2022 10:18:50 AM	102.5	103.4
CHCV1903	CV-1903	6/10/2022 3:17:09 PM	104.1	104.2
CHCV1903	CV-1903	6/10/2022 3:19:30 PM	104.4	104.4
CHCV1903	CV-1903	7/15/2022 10:16:02 AM	107.4	107.4
CHCV1903	CV-1903	8/3/2022 9:23:38 AM	109.3	109.4
CHCV1903	CV-1903	9/2/2022 8:13:50 AM	109.1	109.2
CHCV1903	CV-1903	10/6/2022 12:34:21 PM	111.5	111.5
CHCV1903	CV-1903	10/31/2022 11:17:08 AM	113.2	113.2
CHCV1903	CV-1903	11/10/2022 10:06:44 AM	111.7	111.2
CHCV1903	CV-1903	12/26/2022 10:38:23 AM	112.6	112.6
CHCV1903	CV-1903	1/12/2023 10:31:38 AM	110.6	110.7
CHCV1903	CV-1903	2/17/2023 11:21:26 AM	114.2	114.1
CHCV1904	CV-1904	2/23/2022 10:16:42 AM	141.0	141.2
CHCV1904	CV-1904	2/23/2022 11:42:11 AM	119.4	119.8
CHCV1904	CV-1904	2/23/2022 11:49:02 AM	129.1	129.0
CHCV1904	CV-1904	2/24/2022 10:36:12 AM	136.3	136.3
CHCV1904	CV-1904	2/24/2022 10:37:37 AM	136.4	136.4
CHCV1904	CV-1904	3/10/2022 11:07:28 AM	134.8	134.9
CHCV1904	CV-1904	3/15/2022 11:00:39 AM	139.0	138.9
CHCV1905	CV-1905	3/15/2022 11:34:46 AM	113.0	113.0
CHCV1905	CV-1905	4/6/2022 12:40:17 PM	113.4	113.0
CHCV1905	CV-1905	5/17/2022 11:07:59 AM	113.2	113.2
CHCV1905	CV-1905	6/1/2022 2:25:41 PM	114.4	114.4
CHCV1905	CV-1905	7/21/2022 11:33:26 AM	116.5	116.7
CHCV1905	CV-1905	8/2/2022 2:33:26 PM	117.1	117.1
CHCV1906	CV-1906	3/7/2022 9:56:29 AM	97.0	96.9
CHCV1906	CV-1906	4/6/2022 2:00:31 PM	102.1	102.2
CHCV1906	CV-1906	5/3/2022 1:07:48 PM	101.4	101.6
CHCV1906	CV-1906	6/2/2022 11:08:43 AM	105.9	105.9
CHCV1906	CV-1906	7/13/2022 11:37:53 AM	108.9	108.8
CHCV1906	CV-1906	7/13/2022 11:46:54 AM	108.7	108.8

Point ID	Point Name	Record Date	Init Temp [°F]	Adj Temp [°F]
CHCV1906	CV-1906	7/15/2022 10:29:04 AM	109.1	109.1
CHCV1906	CV-1906	8/3/2022 3:21:34 PM	110.3	110.5
CHCV1906	CV-1906	9/2/2022 10:54:20 AM	113.7	114.3
CHCV1906	CV-1906	10/4/2022 12:10:27 PM	112.4	112.4
CHCV1906	CV-1906	11/4/2022 9:53:25 AM	108.1	108.1
CHCV1906	CV-1906	12/6/2022 11:10:54 AM	107.6	107.8
CHCV1907	CV-1907	3/3/2022 2:32:51 PM	108.3	108.5
CHCV1907	CV-1907	4/6/2022 12:46:48 PM	109.7	109.7
CHCV1907	CV-1907	5/3/2022 10:39:42 AM	109.5	109.8
CHCV1907	CV-1907	6/1/2022 11:09:12 AM	111.6	112.0
CHCV1907	CV-1907	6/9/2022 11:14:02 AM	111.9	112.1
CHCV1907	CV-1907	6/9/2022 11:17:02 AM	112.6	112.7
CHCV1907	CV-1907	7/5/2022 1:54:42 PM	112.0	112.0
CHCV1907	CV-1907	8/2/2022 3:55:27 PM	112.3	112.3
CHCV1907	CV-1907	8/17/2022 1:25:44 PM	113.1	113.4
CHCV1907	CV-1907	8/17/2022 1:28:23 PM	113.5	113.6
CHCV1907	CV-1907	9/1/2022 10:29:14 AM	114.0	114.1
CHCV1907	CV-1907	10/4/2022 9:53:20 AM	113.5	113.5
CHCV1907	CV-1907	11/1/2022 1:00:36 PM	113.2	113.1
CHCV1907	CV-1907	12/6/2022 10:37:45 AM	113.5	113.5
CHCV1907	CV-1907	1/20/2023 10:50:01 AM	111.5	111.5
CHCV1907	CV-1907	2/14/2023 10:46:09 AM	113.1	113.0
CHCV2001	CV-2001	2/24/2022 10:46:16 AM	130.3	130.4
CHCV2001	CV-2001	3/1/2022 9:57:11 AM	127.8	129.2
CHCV2001	CV-2001	4/14/2022 2:28:40 PM	131.0	131.3
CHCV2001	CV-2001	4/14/2022 2:30:49 PM	131.4	131.5
CHCV2001	CV-2001	4/29/2022 10:19:50 AM	131.9	132.2
CHCV2001	CV-2001	5/25/2022 11:03:59 AM	131.2	131.3
CHCV2001	CV-2001	5/25/2022 11:07:06 AM	131.5	131.5
CHCV2001	CV-2001	6/1/2022 3:58:39 PM	131.5	130.8
CHCV2001	CV-2001	6/1/2022 3:59:27 PM	128.4	128.3
CHCV2001	CV-2001	6/1/2022 4:03:26 PM	126.6	129.8
CHCV2001	CV-2001	7/14/2022 8:56:46 AM	129.7	129.9
CHCV2001	CV-2001	7/22/2022 9:51:23 AM	131.1	131.3
CHCV2001	CV-2001	7/26/2022 5:33:55 PM	132.2	132.1
CHCV2001	CV-2001	8/5/2022 4:13:08 PM	131.2	131.3
CHCV2001	CV-2001	8/10/2022 10:56:27 AM	129.8	129.3
CHCV2001	CV-2001	8/31/2022 11:24:09 AM	134.0	134.3
CHCV2001	CV-2001	8/31/2022 11:27:40 AM	134.4	134.4
CHCV2001	CV-2001	9/7/2022 9:15:24 AM	133.4	133.6
CHCV2001	CV-2001	9/7/2022 9:17:33 AM	133.6	133.6
CHCV2001	CV-2001	10/13/2022 3:56:52 PM	130.9	130.9
CHCV2001	CV-2001	10/18/2022 1:55:03 PM	131.3	131.5
CHCV2001	CV-2001	10/18/2022 1:57:42 PM	131.5	131.5
CHCV2001	CV-2001	10/18/2022 2:16:59 PM	131.5	132.2

Point ID	Point Name	Record Date	Init Temp [°F]	Adj Temp [°F]
CHCV2001	CV-2001	10/26/2022 11:51:09 AM	131.6	131.6
CHCV2001	CV-2001	11/12/2022 12:05:25 PM	131.5	131.5
CHCV2001	CV-2001	11/12/2022 12:09:09 PM	131.4	128.4
CHCV2001	CV-2001	11/12/2022 12:12:06 PM	129.5	129.7
CHCV2001	CV-2001	11/23/2022 11:00:37 AM	130.9	130.9
CHCV2001	CV-2001	12/19/2022 11:58:28 AM	136.3	136.2
CHCV2001	CV-2001	12/19/2022 12:00:25 PM	136.3	136.3
CHCV2001	CV-2001	12/27/2022 2:18:50 PM	129.4	129.4
CHCV2001	CV-2001	1/4/2023 1:11:55 PM	129.6	129.7
CHCV2001	CV-2001	1/11/2023 10:23:05 AM	130.3	130.3
CHCV2001	CV-2001	2/20/2023 2:12:50 PM	129.3	129.3
CHCV2002	CV-2002	3/1/2022 12:14:06 PM	134.1	133.9
CHCV2002	CV-2002	3/1/2022 12:16:08 PM	133.8	133.9
CHCV2002	CV-2002	3/30/2022 11:06:41 AM	135.0	130.9
CHCV2002	CV-2002	3/30/2022 11:09:09 AM	130.1	130.1
CHCV2002	CV-2002	3/30/2022 11:13:42 AM	129.9	133.7
CHCV2002	CV-2002	3/30/2022 11:26:26 AM	134.6	134.3
CHCV2002	CV-2002	4/14/2022 11:53:02 AM	134.7	135.6
CHCV2002	CV-2002	5/24/2022 2:36:43 PM	135.2	135.4
CHCV2002	CV-2002	5/24/2022 2:38:38 PM	135.7	135.7
CHCV2002	CV-2002	6/1/2022 3:39:41 PM	135.5	130.8
CHCV2002	CV-2002	6/1/2022 3:40:30 PM	129.0	129.0
CHCV2002	CV-2002	6/1/2022 3:42:14 PM	128.2	135.3
CHCV2002	CV-2002	6/1/2022 3:44:06 PM	135.7	135.9
CHCV2002	CV-2002	6/1/2022 3:46:11 PM	135.9	136.0
CHCV2002	CV-2002	6/16/2022 10:32:08 AM	135.3	135.3
CHCV2002	CV-2002	7/13/2022 2:37:42 PM	127.5	125.1
CHCV2002	CV-2002	7/29/2022 4:38:05 PM	120.7	118.1
CHCV2002	CV-2002	7/29/2022 4:41:29 PM	113.1	113.7
CHCV2002	CV-2002	8/10/2022 11:57:04 AM	138.6	138.6
CHCV2002	CV-2002	8/10/2022 11:59:32 AM	138.6	138.6
CHCV2002	CV-2002	8/25/2022 3:11:19 PM	135.9	134.5
CHCV2002	CV-2002	8/25/2022 3:14:20 PM	136.7	138.0
CHCV2002	CV-2002	8/25/2022 3:16:41 PM	138.3	138.3
CHCV2002	CV-2002	9/7/2022 11:29:22 AM	138.0	138.1
CHCV2002	CV-2002	10/7/2022 4:01:52 PM	137.4	130.9
CHCV2002	CV-2002	10/7/2022 4:03:14 PM	129.8	129.5
CHCV2002	CV-2002	10/7/2022 4:07:07 PM	128.7	137.2
CHCV2002	CV-2002	10/7/2022 4:09:08 PM	137.6	137.7
CHCV2002	CV-2002	10/13/2022 4:09:00 PM	129.2	129.2
CHCV2002	CV-2002	11/12/2022 11:54:02 AM	127.7	127.4
CHCV2002	CV-2002	11/14/2022 3:11:26 PM	126.2	126.3
CHCV2002	CV-2002	11/23/2022 10:52:31 AM	126.4	126.5
CHCV2002	CV-2002	12/19/2022 2:15:32 PM	91.4	132.4
CHCV2002	CV-2002	12/19/2022 2:17:07 PM	132.6	132.6

Point ID	Point Name	Record Date	Init Temp [°F]	Adj Temp [°F]
CHCV2002	CV-2002	12/27/2022 2:10:59 PM	130.6	130.7
CHCV2002	CV-2002	1/4/2023 1:17:12 PM	132.8	132.9
CHCV2002	CV-2002	1/11/2023 10:11:32 AM	133.5	133.4
CHCV2002	CV-2002	1/11/2023 10:13:40 AM	133.2	133.2
CHCV2002	CV-2002	2/20/2023 1:56:20 PM	135.0	136.5
CHCV2003	CV-2003	3/1/2022 1:08:53 PM	128.7	129.4
CHCV2003	CV-2003	4/18/2022 2:33:56 PM	126.7	126.7
CHCV2003	CV-2003	5/23/2022 3:20:36 PM	128.3	128.3
CHCV2003	CV-2003	6/28/2022 4:59:35 PM	130.4	130.1
CHCV2003	CV-2003	7/13/2022 1:47:55 PM	129.3	129.5
CHCV2003	CV-2003	8/12/2022 8:27:31 AM	129.1	128.3
CHCV2003	CV-2003	8/12/2022 8:30:22 AM	128.2	128.2
CHCV2003	CV-2003	9/7/2022 12:12:49 PM	129.3	129.3
CHCV2003	CV-2003	10/17/2022 12:40:16 PM	127.1	127.1
CHCV2003	CV-2003	11/12/2022 12:33:03 PM	125.6	125.1
CHCV2003	CV-2003	11/12/2022 12:34:26 PM	124.9	124.9
CHCV2003	CV-2003	11/23/2022 10:39:30 AM	130.9	130.9
CHCV2003	CV-2003	12/1/2022 11:44:53 AM	127.9	127.8
CHCV2003	CV-2003	1/24/2023 12:37:34 PM	132.2	132.3
CHCV2003	CV-2003	1/24/2023 12:40:47 PM	132.2	132.2
CHCV2003	CV-2003	2/6/2023 11:05:09 AM	127.3	127.3
CHCV2004	CV-2004	3/1/2022 1:32:31 PM	117.4	117.3
CHCV2004	CV-2004	4/18/2022 1:45:11 PM	119.1	119.1
CHCV2004	CV-2004	5/23/2022 3:10:04 PM	119.9	119.9
CHCV2004	CV-2004	6/14/2022 1:53:22 PM	120.7	121.0
CHCV2004	CV-2004	7/13/2022 1:32:17 PM	127.0	127.0
CHCV2004	CV-2004	8/12/2022 9:45:37 AM	129.8	129.8
CHCV2004	CV-2004	9/7/2022 11:57:11 AM	123.6	123.6
CHCV2004	CV-2004	10/17/2022 12:21:06 PM	133.8	133.7
CHCV2004	CV-2004	10/17/2022 12:23:49 PM	133.7	133.8
CHCV2004	CV-2004	10/31/2022 10:52:52 AM	128.1	128.1
CHCV2004	CV-2004	11/14/2022 1:30:02 PM	129.1	129.1
CHCV2004	CV-2004	11/17/2022 8:21:17 AM	126.0	126.0
CHCV2004	CV-2004	11/17/2022 8:23:30 AM	126.1	126.3
CHCV2004	CV-2004	11/18/2022 9:56:42 AM	134.6	134.6
CHCV2004	CV-2004	11/18/2022 9:58:39 AM	134.6	134.6
CHCV2004	CV-2004	11/23/2022 10:30:45 AM	132.4	132.5
CHCV2004	CV-2004	11/23/2022 10:43:47 AM	132.5	132.5
CHCV2004	CV-2004	11/30/2022 11:20:17 AM	132.9	132.9
CHCV2004	CV-2004	12/8/2022 2:45:02 PM	130.3	130.3
CHCV2004	CV-2004	12/19/2022 11:51:05 AM	113.1	113.5
CHCV2004	CV-2004	12/26/2022 1:12:08 PM	126.7	126.6
CHCV2004	CV-2004	1/13/2023 10:22:04 AM	121.7	121.7
CHCV2004	CV-2004	2/20/2023 11:49:42 AM	127.5	127.5
CHCV2006	CV-2006	3/3/2022 1:02:09 PM	122.0	122.3

Point ID	Point Name	Record Date	Init Temp [°F]	Adj Temp [°F]
CHCV2006	CV-2006	4/19/2022 11:13:20 AM	123.2	122.7
CHCV2006	CV-2006	5/17/2022 12:55:38 PM	121.2	121.1
CHCV2006	CV-2006	6/9/2022 1:04:47 PM	124.1	123.5
CHCV2006	CV-2006	6/9/2022 1:08:33 PM	125.9	125.9
CHCV2006	CV-2006	7/13/2022 10:46:43 AM	124.7	124.8
CHCV2006	CV-2006	8/8/2022 4:15:29 PM	129.4	129.6
CHCV2006	CV-2006	8/15/2022 10:45:14 AM	129.5	129.6
CHCV2006	CV-2006	8/15/2022 3:40:32 PM	130.6	130.5
CHCV2006	CV-2006	9/7/2022 9:30:04 AM	129.3	129.2
CHCV2006	CV-2006	9/7/2022 9:37:18 AM	129.8	129.8
CHCV2006	CV-2006	10/17/2022 10:30:32 AM	128.7	128.8
CHCV2006	CV-2006	11/14/2022 10:32:43 AM	127.8	129.8
CHCV2006	CV-2006	11/14/2022 10:34:13 AM	129.3	129.8
CHCV2006	CV-2006	1/30/2023 12:15:28 PM	121.5	121.5
CHCV2006	CV-2006	2/13/2023 12:40:25 PM	93.9	93.9
CHCV2006	CV-2006	2/20/2023 10:04:18 AM	127.4	127.3
CHCV2007	CV-2007	3/1/2022 10:41:19 AM	109.3	109.2
CHCV2007	CV-2007	4/14/2022 10:10:56 AM	110.6	110.7
CHCV2007	CV-2007	5/12/2022 10:41:16 AM	110.3	110.5
CHCV2007	CV-2007	6/6/2022 9:29:42 AM	111.7	111.7
CHCV2007	CV-2007	7/13/2022 2:41:13 PM	113.6	113.6
CHCV2007	CV-2007	8/4/2022 3:08:56 PM	113.1	113.1
CHCV2007	CV-2007	8/11/2022 3:04:13 PM	114.4	114.4
CHCV2007	CV-2007	8/19/2022 1:22:39 PM	114.4	114.4
CHCV2007	CV-2007	9/2/2022 9:57:12 AM	114.4	114.5
CHCV2007	CV-2007	10/10/2022 2:14:51 PM	114.8	114.9
CHCV2007	CV-2007	10/21/2022 10:37:13 AM	115.1	115.2
CHCV2007	CV-2007	11/14/2022 2:45:38 PM	114.4	114.4
CHCV2007	CV-2007	12/12/2022 1:36:58 PM	115.1	115.1
CHCV2007	CV-2007	1/19/2023 1:46:13 PM	112.5	112.3
CHCV2007	CV-2007	2/3/2023 2:07:39 PM	122.4	122.4
CHCV2008	CV-2008	3/1/2022 12:52:35 PM	124.0	124.0
CHCV2008	CV-2008	4/14/2022 10:30:30 AM	125.2	125.2
CHCV2008	CV-2008	5/12/2022 1:22:46 PM	123.4	123.9
CHCV2008	CV-2008	6/6/2022 9:23:15 AM	126.2	126.1
CHCV2008	CV-2008	7/13/2022 3:05:59 PM	126.6	126.5
CHCV2008	CV-2008	8/4/2022 3:46:29 PM	126.2	126.2
CHCV2008	CV-2008	8/19/2022 9:47:34 AM	127.8	127.8
CHCV2008	CV-2008	9/20/2022 1:10:21 PM	127.7	127.8
CHCV2008	CV-2008	10/10/2022 2:01:19 PM	126.9	126.9
CHCV2008	CV-2008	11/14/2022 2:37:39 PM	127.2	127.2
CHCV2008	CV-2008	12/12/2022 1:44:29 PM	126.0	126.1
CHCV2008	CV-2008	1/19/2023 1:53:11 PM	124.9	124.8
CHCV2008	CV-2008	2/15/2023 1:36:20 PM	122.8	122.8
CHCV2009	CV-2009	3/1/2022 1:23:20 PM	118.0	118.0

Point ID	Point Name	Record Date	Init Temp [°F]	Adj Temp [°F]
CHCV2009	CV-2009	4/14/2022 10:55:27 AM	118.8	118.8
CHCV2009	CV-2009	5/12/2022 1:35:43 PM	118.3	118.8
CHCV2009	CV-2009	6/6/2022 8:50:28 AM	119.4	119.4
CHCV2009	CV-2009	7/13/2022 3:35:53 PM	120.8	120.8
CHCV2009	CV-2009	8/4/2022 3:52:42 PM	121.0	121.0
CHCV2009	CV-2009	9/2/2022 10:32:04 AM	122.1	122.1
CHCV2009	CV-2009	10/19/2022 12:05:57 PM	121.2	121.3
CHCV2009	CV-2009	11/14/2022 1:53:38 PM	122.3	122.1
CHCV2009	CV-2009	11/14/2022 2:13:57 PM	124.9	124.9
CHCV2009	CV-2009	12/12/2022 2:42:25 PM	122.6	122.6
CHCV2009	CV-2009	1/23/2023 11:04:55 AM	122.0	122.0
CHCV2009	CV-2009	2/16/2023 1:54:14 PM	120.0	120.0
CHCV2010	CV-2010	3/3/2022 1:25:57 PM	122.8	122.8
CHCV2010	CV-2010	4/7/2022 1:05:37 PM	123.4	123.4
CHCV2010	CV-2010	5/24/2022 3:25:07 PM	123.8	123.8
CHCV2010	CV-2010	6/7/2022 11:01:02 AM	123.7	123.8
CHCV2010	CV-2010	7/20/2022 12:40:14 PM	124.5	124.4
CHCV2010	CV-2010	8/3/2022 12:48:06 PM	123.9	123.9
CHCV2010	CV-2010	8/31/2022 11:52:01 AM	124.4	124.8
CHCV2010	CV-2010	9/6/2022 11:46:39 AM	124.9	124.9
CHCV2010	CV-2010	10/10/2022 11:07:58 AM	124.5	124.5
CHCV2010	CV-2010	11/18/2022 10:25:48 AM	124.7	124.7
CHCV2010	CV-2010	12/26/2022 10:56:53 AM	124.0	124.3
CHCV2010	CV-2010	1/20/2023 2:16:16 PM	123.6	123.6
CHCV2010	CV-2010	2/13/2023 2:36:48 PM	127.3	127.3
CHCV2010	CV-2010	2/21/2023 12:01:10 PM	125.9	125.9
CHCV2011	CV-2011	3/3/2022 2:01:23 PM	117.1	117.2
CHCV2011	CV-2011	4/6/2022 1:40:42 PM	117.4	117.6
CHCV2011	CV-2011	5/24/2022 10:29:06 AM	118.0	118.1
CHCV2011	CV-2011	6/7/2022 11:26:28 AM	118.5	118.5
CHCV2011	CV-2011	7/21/2022 8:41:52 AM	119.0	119.0
CHCV2011	CV-2011	8/3/2022 1:17:04 PM	118.3	118.5
CHCV2011	CV-2011	8/31/2022 11:57:03 AM	119.0	119.4
CHCV2011	CV-2011	9/20/2022 9:32:41 AM	119.4	119.4
CHCV2011	CV-2011	10/10/2022 11:49:26 AM	119.4	119.4
CHCV2011	CV-2011	11/18/2022 10:44:14 AM	119.9	119.9
CHCV2011	CV-2011	12/26/2022 11:25:25 AM	118.5	118.5
CHCV2011	CV-2011	1/20/2023 1:20:34 PM	117.7	117.7
CHCV2011	CV-2011	2/21/2023 2:26:51 PM	119.3	119.4
CHCV2012	CV-2012	3/3/2022 1:37:00 PM	131.7	131.7
CHCV2012	CV-2012	3/3/2022 1:39:46 PM	131.1	131.2
CHCV2012	CV-2012	4/7/2022 1:55:50 PM	131.9	130.8
CHCV2012	CV-2012	4/7/2022 1:59:02 PM	130.7	130.7
CHCV2012	CV-2012	4/7/2022 2:04:18 PM	130.9	131.9
CHCV2012	CV-2012	4/7/2022 2:07:15 PM	131.9	131.9

Point ID	Point Name	Record Date	Init Temp [°F]	Adj Temp [°F]
CHCV2012	CV-2012	4/22/2022 3:45:40 PM	131.1	131.2
CHCV2012	CV-2012	5/25/2022 9:35:54 AM	133.0	132.9
CHCV2012	CV-2012	6/1/2022 2:51:04 PM	132.9	130.6
CHCV2012	CV-2012	6/1/2022 2:53:20 PM	130.0	130.0
CHCV2012	CV-2012	6/1/2022 2:56:42 PM	130.5	132.3
CHCV2012	CV-2012	6/1/2022 2:59:11 PM	132.9	132.8
CHCV2012	CV-2012	6/16/2022 11:26:14 AM	132.9	132.9
CHCV2012	CV-2012	7/20/2022 12:55:06 PM	133.2	133.3
CHCV2012	CV-2012	7/29/2022 2:52:01 PM	132.5	129.1
CHCV2012	CV-2012	7/29/2022 2:54:12 PM	129.5	129.3
CHCV2012	CV-2012	7/29/2022 2:59:33 PM	129.2	132.5
CHCV2012	CV-2012	7/29/2022 3:01:37 PM	132.8	132.8
CHCV2012	CV-2012	8/3/2022 12:42:24 PM	132.5	132.5
CHCV2012	CV-2012	8/3/2022 12:43:40 PM	132.5	132.6
CHCV2012	CV-2012	8/12/2022 4:08:40 PM	133.4	133.5
CHCV2012	CV-2012	8/31/2022 1:43:17 PM	133.9	134.0
CHCV2012	CV-2012	9/6/2022 2:21:01 PM	134.4	134.4
CHCV2012	CV-2012	9/27/2022 8:35:49 AM	133.4	126.1
CHCV2012	CV-2012	9/27/2022 8:38:12 AM	116.4	116.1
CHCV2012	CV-2012	9/27/2022 8:47:36 AM	110.7	133.4
CHCV2012	CV-2012	9/27/2022 8:50:38 AM	133.7	133.7
CHCV2012	CV-2012	10/10/2022 11:39:43 AM	133.6	133.6
CHCV2012	CV-2012	10/10/2022 11:42:07 AM	133.7	133.5
CHCV2012	CV-2012	11/18/2022 11:03:53 AM	134.1	118.5
CHCV2012	CV-2012	11/18/2022 11:05:49 AM	111.9	111.6
CHCV2012	CV-2012	11/18/2022 11:11:21 AM	107.7	133.6
CHCV2012	CV-2012	11/18/2022 11:13:02 AM	133.9	133.9
CHCV2012	CV-2012	12/1/2022 3:25:20 PM	132.8	129.8
CHCV2012	CV-2012	12/1/2022 3:29:39 PM	130.7	130.6
CHCV2012	CV-2012	12/7/2022 12:17:09 PM	134.7	134.6
CHCV2012	CV-2012	12/12/2022 11:51:11 AM	132.5	132.6
CHCV2012	CV-2012	12/27/2022 2:50:36 PM	132.4	132.3
CHCV2012	CV-2012	1/20/2023 2:50:56 PM	131.0	131.2
CHCV2012	CV-2012	1/20/2023 2:52:56 PM	131.2	131.2
CHCV2012	CV-2012	1/31/2023 1:31:04 PM	130.7	130.7
CHCV2012	CV-2012	2/13/2023 2:55:19 PM	132.1	132.1
CHCV2012	CV-2012	2/13/2023 2:57:43 PM	132.1	132.1
CHCV2201	CV-2201	9/2/2022 2:02:41 PM	150.8	150.9
CHCV2201	CV-2201	9/2/2022 2:04:12 PM	150.7	150.7
CHCV2201	CV-2201	9/6/2022 10:06:07 AM	140.6	140.6
CHCV2201	CV-2201	9/12/2022 3:38:14 PM	137.8	137.9
CHCV2201	CV-2201	9/16/2022 2:45:37 PM	142.2	142.2
CHCV2201	CV-2201	9/16/2022 4:36:08 PM	142.8	142.8
CHCV2201	CV-2201	9/22/2022 3:24:17 PM	146.6	146.2
CHCV2201	CV-2201	9/22/2022 3:26:20 PM	146.1	146.1

Point ID	Point Name	Record Date	Init Temp [°F]	Adj Temp [°F]
CHCV2201	CV-2201	9/26/2022 10:58:50 AM	147.3	147.1
CHCV2201	CV-2201	9/26/2022 11:04:41 AM	147.0	147.0
CHCV2201	CV-2201	9/30/2022 10:48:28 AM	145.6	144.9
CHCV2201	CV-2201	9/30/2022 10:50:00 AM	144.8	144.7
CHCV2201	CV-2201	10/5/2022 9:27:32 AM	147.0	147.1
CHCV2201	CV-2201	10/6/2022 11:02:21 AM	148.3	147.9
CHCV2201	CV-2201	10/12/2022 8:49:27 AM	146.6	146.6
CHCV2201	CV-2201	11/4/2022 11:34:30 AM	158.1	158.3
CHCV2201	CV-2201	11/4/2022 11:37:36 AM	158.4	158.3
CHCV2201	CV-2201	11/11/2022 11:21:39 AM	151.3	151.3
CHCV2201	CV-2201	11/15/2022 10:34:17 AM	141.8	141.9
CHCV2201	CV-2201	11/21/2022 9:43:40 AM	135.3	135.3
CHCV2201	CV-2201	12/9/2022 10:06:47 AM	130.7	130.7
CHCV2201	CV-2201	12/21/2022 9:15:56 AM	132.9	132.9
CHCV2201	CV-2201	12/21/2022 9:17:48 AM	133.0	133.0
CHCV2201	CV-2201	12/27/2022 3:14:14 PM	136.3	136.4
CHCV2201	CV-2201	1/4/2023 12:27:36 PM	142.7	142.7
CHCV2201	CV-2201	1/27/2023 2:17:53 PM	166.0	165.9
CHCV2201	CV-2201	1/30/2023 10:18:59 AM	160.2	160.2
CHCV2201	CV-2201	1/30/2023 10:32:38 AM	160.5	160.7
CHCV2201	CV-2201	2/1/2023 9:59:20 AM	162.2	162.2
CHCV2201	CV-2201	2/6/2023 2:57:03 PM	162.9	162.9
CHCV2201	CV-2201	2/8/2023 9:40:56 AM	162.5	162.6
CHCV2201	CV-2201	2/14/2023 1:48:45 PM	160.1	160.1
CHCV2201	CV-2201	2/17/2023 10:35:17 AM	158.5	161.7
CHCV2201	CV-2201	2/17/2023 10:38:29 AM	161.0	160.7
CHCV2201	CV-2201	2/17/2023 10:43:21 AM	159.5	159.4
CHCV2201	CV-2201	2/21/2023 3:02:11 PM	159.1	159.1
CHCV2202	CV-2202	9/1/2022 3:44:24 PM	160.4	160.2
CHCV2202	CV-2202	9/1/2022 3:46:44 PM	160.2	160.1
CHCV2202	CV-2202	9/6/2022 11:53:13 AM	158.1	158.1
CHCV2202	CV-2202	9/12/2022 3:24:47 PM	157.4	157.6
CHCV2202	CV-2202	9/14/2022 10:36:40 AM	159.0	158.8
CHCV2202	CV-2202	9/15/2022 1:46:29 PM	158.5	158.7
CHCV2202	CV-2202	9/16/2022 3:02:35 PM	159.1	159.1
CHCV2202	CV-2202	9/16/2022 4:49:18 PM	159.0	159.0
CHCV2202	CV-2202	9/21/2022 12:24:58 PM	159.4	159.4
CHCV2202	CV-2202	9/26/2022 11:15:40 AM	159.8	159.5
CHCV2202	CV-2202	9/30/2022 11:01:25 AM	152.9	153.7
CHCV2202	CV-2202	10/5/2022 9:07:26 AM	161.1	161.3
CHCV2202	CV-2202	10/6/2022 11:23:35 AM	161.1	161.1
CHCV2202	CV-2202	10/12/2022 12:34:18 PM	163.7	163.7
CHCV2202	CV-2202	11/21/2022 10:33:17 AM	170.7	170.8
CHCV2202	CV-2202	11/21/2022 10:36:03 AM	171.0	171.2
CHCV2202	CV-2202	11/30/2022 10:41:59 AM	171.4	171.4

Point ID	Point Name	Record Date	Init Temp [°F]	Adj Temp [°F]
CHCV2202	CV-2202	12/7/2022 11:22:41 AM	171.9	171.9
CHCV2202	CV-2202	12/7/2022 2:49:53 PM	171.7	171.5
CHCV2202	CV-2202	12/26/2022 2:15:34 PM	158.4	159.2
CHCV2202	CV-2202	12/29/2022 2:40:01 PM	175.2	175.2
CHCV2202	CV-2202	1/3/2023 10:55:37 AM	179.6	179.6
CHCV2202	CV-2202	1/3/2023 10:58:21 AM	179.6	179.4
CHCV2202	CV-2202	1/11/2023 2:03:58 PM	179.4	179.4
CHCV2202	CV-2202	1/20/2023 11:50:56 AM	179.6	179.6
CHCV2202	CV-2202	1/26/2023 11:34:16 AM	180.4	180.7
CHCV2202	CV-2202	2/1/2023 11:57:26 AM	184.7	184.7
CHCV2202	CV-2202	2/6/2023 2:11:09 PM	181.3	181.3
CHCV2202	CV-2202	2/8/2023 10:18:43 AM	180.9	180.9
CHCV2202	CV-2202	2/14/2023 11:19:42 AM	183.6	183.4
CHCV2202	CV-2202	2/21/2023 12:45:32 PM	181.7	181.7
CHCV2203	CV-2203	9/16/2022 4:42:24 PM	137.4	137.4
CHCV2203	CV-2203	9/16/2022 4:44:46 PM	137.2	137.2
CHCV2203	CV-2203	11/2/2022 11:36:55 AM	154.1	154.1
CHCV2203	CV-2203	11/11/2022 12:10:23 PM	152.4	152.4
CHCV2203	CV-2203	11/15/2022 10:56:31 AM	152.2	152.2
CHCV2203	CV-2203	11/21/2022 9:55:54 AM	152.2	152.2
CHCV2203	CV-2203	11/21/2022 10:20:24 AM	151.9	151.7
CHCV2203	CV-2203	11/23/2022 11:25:51 AM	153.8	153.8
CHCV2203	CV-2203	11/30/2022 10:12:32 AM	152.7	152.7
CHCV2203	CV-2203	12/7/2022 10:48:01 AM	152.4	152.5
CHCV2203	CV-2203	12/7/2022 3:15:48 PM	151.3	151.3
CHCV2203	CV-2203	12/7/2022 3:31:22 PM	130.8	130.7
CHCV2203	CV-2203	12/9/2022 10:25:41 AM	150.8	150.7
CHCV2203	CV-2203	12/13/2022 9:07:48 AM	151.2	151.2
CHCV2203	CV-2203	12/19/2022 10:04:10 AM	151.5	151.4
CHCV2203	CV-2203	12/21/2022 10:10:16 AM	149.9	149.9
CHCV2203	CV-2203	12/26/2022 2:18:57 PM	152.0	152.0
CHCV2203	CV-2203	1/3/2023 10:29:18 AM	151.2	151.2
CHCV2203	CV-2203	1/11/2023 9:41:12 AM	150.1	150.1
CHCV2203	CV-2203	1/20/2023 10:57:34 AM	149.8	149.7
CHCV2203	CV-2203	1/26/2023 11:38:10 AM	148.6	148.6
CHCV2203	CV-2203	2/1/2023 12:02:20 PM	150.1	150.1
CHCV2203	CV-2203	2/3/2023 1:41:32 PM	150.8	151.4
CHCV2203	CV-2203	2/3/2023 1:44:53 PM	150.7	151.0
CHCV2203	CV-2203	2/3/2023 1:48:29 PM	151.2	151.2
CHCV2203	CV-2203	2/8/2023 1:49:22 PM	145.3	145.3
CHCV2203	CV-2203	2/8/2023 1:52:02 PM	145.3	145.3
CHCV2203	CV-2203	2/14/2023 11:48:14 AM	151.2	151.2
CHCV2203	CV-2203	2/21/2023 12:07:48 PM	150.1	149.9
CHCV2204	CV-2204	9/6/2022 9:51:26 AM	132.5	131.9
CHCV2204	CV-2204	9/6/2022 9:56:05 AM	131.7	131.7

Point ID	Point Name	Record Date	Init Temp [°F]	Adj Temp [°F]
CHCV2204	CV-2204	9/6/2022 10:20:38 AM	131.9	132.6
CHCV2204	CV-2204	9/6/2022 10:23:27 AM	132.5	132.5
CHCV2204	CV-2204	9/12/2022 2:45:20 PM	123.4	123.5
CHCV2204	CV-2204	10/7/2022 2:29:32 PM	124.7	124.7
CHCV2204	CV-2204	10/12/2022 12:19:01 PM	123.2	123.2
CHCV2204	CV-2204	10/21/2022 8:11:10 AM	120.1	120.2
CHCV2204	CV-2204	11/28/2022 9:39:41 AM	121.9	121.9
CHCV2204	CV-2204	12/26/2022 9:52:29 AM	123.1	123.2
CHCV2204	CV-2204	2/6/2023 2:34:41 PM	150.5	150.4
CHCV2204	CV-2204	2/8/2023 2:41:10 PM	150.4	150.3
CHCV2204	CV-2204	2/8/2023 2:57:20 PM	150.3	150.3
CHCV2204	CV-2204	2/14/2023 2:02:28 PM	147.0	147.0
CHCV2204	CV-2204	2/20/2023 9:14:55 AM	146.6	146.6
CHCV2204	CV-2204	2/21/2023 12:24:46 PM	146.5	147.7
CHCV2205	CV-2205	9/8/2022 4:10:58 PM	112.7	112.6
CHCV2205	CV-2205	9/12/2022 3:14:57 PM	117.7	117.7
CHCV2205	CV-2205	9/16/2022 3:12:49 PM	119.2	119.1
CHCV2205	CV-2205	9/16/2022 4:55:34 PM	118.8	118.8
CHCV2205	CV-2205	9/22/2022 3:09:23 PM	118.7	119.1
CHCV2205	CV-2205	9/26/2022 11:40:47 AM	120.1	120.2
CHCV2205	CV-2205	9/26/2022 11:42:39 AM	120.1	120.1
CHCV2205	CV-2205	10/4/2022 10:04:21 AM	118.6	118.6
CHCV2205	CV-2205	10/7/2022 2:47:28 PM	119.4	119.4
CHCV2205	CV-2205	11/1/2022 12:29:15 PM	118.2	118.2
CHCV2205	CV-2205	11/11/2022 3:09:02 PM	116.5	116.6
CHCV2205	CV-2205	11/11/2022 3:16:19 PM	116.6	114.8
CHCV2205	CV-2205	11/11/2022 3:20:16 PM	114.9	114.9
CHCV2205	CV-2205	12/6/2022 2:05:17 PM	118.7	118.8
CHCV2205	CV-2205	1/20/2023 10:07:24 AM	61.7	61.9
CHCV2205	CV-2205	2/6/2023 12:03:10 PM	120.8	120.8
CHCV2205	CV-2205	2/14/2023 11:20:03 AM	117.9	117.9
CHCV2206	CV-2206	9/23/2022 9:18:55 AM	127.3	127.3
CHCV2206	CV-2206	9/26/2022 10:26:43 AM	127.5	127.6
CHCV2206	CV-2206	10/7/2022 2:21:38 PM	128.5	128.5
CHCV2206	CV-2206	10/12/2022 12:05:48 PM	127.8	128.2
CHCV2206	CV-2206	10/21/2022 8:55:09 AM	127.3	127.3
CHCV2206	CV-2206	11/17/2022 11:28:54 AM	127.6	127.7
CHCV2206	CV-2206	11/30/2022 9:37:29 AM	127.9	127.9
CHCV2206	CV-2206	12/26/2022 9:30:45 AM	127.5	127.4
CHCV2206	CV-2206	12/29/2022 9:32:02 AM	127.2	127.5
CHCV2207	CV-2207	9/8/2022 3:54:03 PM	126.9	129.0
CHCV2207	CV-2207	9/8/2022 3:55:57 PM	129.0	129.0
CHCV2207	CV-2207	9/12/2022 3:07:35 PM	120.6	120.6
CHCV2207	CV-2207	9/16/2022 3:18:04 PM	120.6	120.6
CHCV2207	CV-2207	9/16/2022 4:59:24 PM	120.4	120.4

Point ID	Point Name	Record Date	Init Temp [°F]	Adj Temp [°F]
CHCV2207	CV-2207	9/22/2022 2:59:10 PM	119.9	119.9
CHCV2207	CV-2207	9/26/2022 11:31:40 AM	120.3	119.7
CHCV2207	CV-2207	9/26/2022 11:33:31 AM	119.5	119.5
CHCV2207	CV-2207	10/4/2022 9:07:09 AM	117.7	117.7
CHCV2207	CV-2207	10/5/2022 1:00:43 PM	118.1	118.3
CHCV2207	CV-2207	10/7/2022 2:39:50 PM	119.1	119.1
CHCV2207	CV-2207	11/18/2022 10:05:50 AM	118.2	118.3
CHCV2207	CV-2207	12/6/2022 2:54:02 PM	118.0	118.0
CHCV2207	CV-2207	1/19/2023 2:26:24 PM	117.3	117.4
CHCV2207	CV-2207	2/15/2023 11:14:09 AM	119.9	119.9
CHCV2208	CV-2208	9/14/2022 4:59:58 PM	110.5	110.5
CHCV2208	CV-2208	9/16/2022 2:15:30 PM	123.4	123.4
CHCV2208	CV-2208	9/16/2022 4:32:59 PM	123.2	123.2
CHCV2208	CV-2208	9/22/2022 1:26:55 PM	126.0	126.0
CHCV2208	CV-2208	9/26/2022 11:49:06 AM	127.2	127.3
CHCV2208	CV-2208	9/26/2022 11:51:33 AM	127.2	127.2
CHCV2208	CV-2208	10/7/2022 2:16:08 PM	127.4	127.3
CHCV2208	CV-2208	10/25/2022 1:38:23 PM	126.2	126.2
CHCV2208	CV-2208	11/14/2022 1:10:18 PM	139.3	142.2
CHCV2208	CV-2208	11/14/2022 1:14:10 PM	142.6	142.6
CHCV2208	CV-2208	11/18/2022 10:11:26 AM	130.9	130.8
CHCV2208	CV-2208	11/29/2022 2:09:53 PM	127.9	127.6
CHCV2208	CV-2208	12/12/2022 2:09:47 PM	127.7	127.5
CHCV2208	CV-2208	1/23/2023 11:28:21 AM	136.4	135.0
CHCV2208	CV-2208	1/23/2023 11:32:17 AM	136.6	137.8
CHCV2208	CV-2208	2/6/2023 9:47:30 AM	131.8	131.4
CHCV2208	CV-2208	2/16/2023 2:02:11 PM	132.1	131.3
CHIWCV25	CV-25	3/10/2022 11:33:11 AM	117.7	117.8
CHIWCV25	CV-25	4/15/2022 10:07:55 AM	119.8	119.7
CHIWCV25	CV-25	5/25/2022 2:46:21 PM	120.9	120.9
CHIWCV25	CV-25	6/29/2022 12:09:24 PM	121.2	121.2
CHIWCV25	CV-25	7/20/2022 1:03:18 PM	121.6	121.6
CHIWCV25	CV-25	7/20/2022 1:05:58 PM	121.6	121.5
CHIWCV25	CV-25	8/2/2022 2:08:29 PM	120.1	120.4
CHIWCV25	CV-25	8/10/2022 8:18:00 AM	82.9	83.1
CHIWCV25	CV-25	9/15/2022 9:01:00 AM	106.0	106.0
CHIWCV25	CV-25	9/20/2022 12:34:03 PM	121.0	121.0
CHIWCV25	CV-25	10/14/2022 10:19:42 AM	119.7	119.6
CHIWCV25	CV-25	10/14/2022 10:25:12 AM	119.0	120.0
CHIWCV25	CV-25	10/20/2022 9:41:54 AM	107.4	107.5
CHIWCV25	CV-25	11/2/2022 2:12:49 PM	99.3	99.3
CHIWCV25	CV-25	11/21/2022 8:54:08 AM	115.2	115.3
CHIWCV25	CV-25	12/12/2022 2:58:48 PM	56.5	56.6
CHIWCV25	CV-25	12/20/2022 11:18:41 AM	105.9	106.8
CHIWCV25	CV-25	1/23/2023 11:25:19 AM	95.6	95.6

Point ID	Point Name	Record Date	Init Temp [°F]	Adj Temp [°F]
CHIWCV25	CV-25	2/13/2023 10:56:23 AM	103.8	103.9
CHICV30S	CV-30S	3/7/2022 11:39:16 AM	120.5	120.4
CHICV30S	CV-30S	4/15/2022 10:26:43 AM	121.2	121.2
CHICV30S	CV-30S	5/20/2022 12:27:03 PM	121.7	122.0
CHICV30S	CV-30S	5/31/2022 2:26:20 PM	121.9	122.0
CHICV30S	CV-30S	6/13/2022 2:30:39 PM	122.7	122.7
CHICV30S	CV-30S	7/20/2022 1:32:36 PM	123.4	123.5
CHICV30S	CV-30S	8/2/2022 10:46:38 AM	122.5	123.2
CHICV30S	CV-30S	8/17/2022 12:59:21 PM	124.2	124.2
CHICV30S	CV-30S	8/17/2022 1:04:50 PM	124.1	124.2
CHICV30S	CV-30S	9/20/2022 11:20:27 AM	124.0	123.9
CHICV30S	CV-30S	10/14/2022 10:04:34 AM	123.8	123.8
CHICV30S	CV-30S	11/21/2022 9:04:38 AM	123.4	123.4
CHICV30S	CV-30S	12/20/2022 11:24:45 AM	123.6	123.5
CHICV30S	CV-30S	1/23/2023 10:22:54 AM	122.4	122.7
CHICV30S	CV-30S	2/13/2023 10:56:23 AM	122.9	122.9
CHICV31S	CV-31S	3/10/2022 11:17:36 AM	129.2	129.2
CHICV31S	CV-31S	4/15/2022 10:29:23 AM	130.6	130.6
CHICV31S	CV-31S	5/20/2022 12:21:34 PM	129.5	129.5
CHICV31S	CV-31S	6/13/2022 2:13:46 PM	129.8	129.8
CHICV31S	CV-31S	7/20/2022 11:53:13 AM	131.1	130.4
CHICV31S	CV-31S	7/20/2022 11:54:56 AM	130.2	130.2
CHICV31S	CV-31S	8/2/2022 10:40:04 AM	128.4	130.7
CHICV31S	CV-31S	8/31/2022 11:21:10 AM	131.5	131.7
CHICV31S	CV-31S	9/2/2022 1:11:06 PM	132.3	131.9
CHICV31S	CV-31S	9/14/2022 4:52:30 PM	129.3	129.3
CHICV31S	CV-31S	10/14/2022 9:59:42 AM	128.9	129.0
CHICV31S	CV-31S	11/21/2022 9:15:41 AM	128.8	128.9
CHICV31S	CV-31S	12/20/2022 11:35:43 AM	129.6	130.1
CHICV31S	CV-31S	1/27/2023 10:36:48 AM	131.3	129.2
CHICV31S	CV-31S	1/27/2023 10:39:36 AM	128.2	128.3
CHICV31S	CV-31S	2/13/2023 10:51:26 AM	125.8	125.8
CHICV33D	CV-33D	3/9/2022 10:34:28 AM	76.2	76.2
CHICV33D	CV-33D	4/14/2022 2:23:24 PM	82.7	82.8
CHICV33D	CV-33D	5/24/2022 2:49:05 PM	101.7	101.7
CHICV33D	CV-33D	6/23/2022 9:46:17 AM	102.5	102.5
CHICV33D	CV-33D	7/26/2022 1:14:52 PM	102.0	102.0
CHICV33D	CV-33D	8/11/2022 8:07:39 AM	84.0	84.0
CHICV33D	CV-33D	9/22/2022 9:15:56 AM	79.8	81.5
CHICV33D	CV-33D	10/14/2022 10:44:31 AM	73.4	73.4
CHICV33D	CV-33D	11/17/2022 11:18:16 AM	71.3	71.3
CHICV33D	CV-33D	12/9/2022 2:47:24 PM	70.5	71.1
CHICV33D	CV-33D	12/9/2022 2:50:35 PM	71.1	71.1
CHICV33D	CV-33D	1/21/2023 8:38:20 AM	58.3	58.3
CHICV33D	CV-33D	2/13/2023 1:48:03 PM	70.8	71.0

Point ID	Point Name	Record Date	Init Temp [°F]	Adj Temp [°F]
CHICV33D	CV-33D	2/13/2023 1:50:15 PM	71.5	71.5
CHICV33S	CV-33S	3/9/2022 10:37:56 AM	121.4	121.4
CHICV33S	CV-33S	4/14/2022 2:25:47 PM	122.1	122.1
CHICV33S	CV-33S	5/24/2022 2:52:29 PM	123.6	123.5
CHICV33S	CV-33S	6/23/2022 9:50:45 AM	121.8	121.8
CHICV33S	CV-33S	7/26/2022 1:18:33 PM	122.7	122.8
CHICV33S	CV-33S	8/11/2022 8:10:34 AM	122.2	122.9
CHICV33S	CV-33S	9/22/2022 9:18:31 AM	124.0	124.0
CHICV33S	CV-33S	10/14/2022 10:47:06 AM	124.5	124.5
CHICV33S	CV-33S	11/17/2022 11:19:56 AM	121.0	121.0
CHICV33S	CV-33S	12/9/2022 2:54:29 PM	123.1	123.0
CHICV33S	CV-33S	1/21/2023 8:34:03 AM	119.6	119.8
CHICV33S	CV-33S	2/2/2023 10:24:37 AM	112.7	112.7
CHICV34D	CV-34D	3/9/2022 10:15:36 AM	78.2	78.7
CHICV34D	CV-34D	3/9/2022 10:18:59 AM	79.1	79.1
CHICV34D	CV-34D	4/14/2022 2:33:38 PM	83.6	81.2
CHICV34D	CV-34D	5/24/2022 3:05:06 PM	100.8	98.8
CHICV34D	CV-34D	6/27/2022 3:12:51 PM	110.7	110.8
CHICV34D	CV-34D	7/26/2022 11:05:22 AM	88.5	89.2
CHICV34D	CV-34D	7/26/2022 11:10:18 AM	91.0	91.1
CHICV34D	CV-34D	8/8/2022 11:04:07 AM	101.3	101.6
CHICV34D	CV-34D	8/8/2022 11:07:37 AM	102.8	102.8
CHICV34D	CV-34D	8/15/2022 4:04:53 PM	104.2	104.8
CHICV34D	CV-34D	9/16/2022 1:05:24 PM	95.1	95.4
CHICV34D	CV-34D	9/22/2022 9:23:42 AM	75.9	76.0
CHICV34D	CV-34D	10/14/2022 10:37:42 AM	70.9	71.0
CHICV34D	CV-34D	11/17/2022 10:54:19 AM	72.4	72.5
CHICV34D	CV-34D	12/9/2022 3:24:12 PM	69.2	69.3
CHICV34D	CV-34D	1/21/2023 8:56:06 AM	56.7	56.7
CHICV34S	CV-34S	3/9/2022 10:23:14 AM	79.2	79.3
CHICV34S	CV-34S	4/14/2022 2:36:50 PM	85.0	85.0
CHICV34S	CV-34S	5/24/2022 3:09:25 PM	101.4	101.3
CHICV34S	CV-34S	6/27/2022 3:30:28 PM	112.9	112.9
CHICV34S	CV-34S	7/26/2022 11:13:28 AM	90.4	90.5
CHICV34S	CV-34S	8/17/2022 8:12:32 AM	87.8	87.9
CHICV34S	CV-34S	8/31/2022 11:27:46 AM	109.1	109.2
CHICV34S	CV-34S	9/16/2022 1:08:10 PM	95.0	95.0
CHICV34S	CV-34S	10/14/2022 10:40:22 AM	79.5	79.6
CHICV34S	CV-34S	11/17/2022 10:59:34 AM	73.1	72.8
CHICV34S	CV-34S	12/9/2022 3:28:55 PM	68.2	68.4
CHICV34S	CV-34S	1/21/2023 8:48:13 AM	56.3	56.3
CHICV34S	CV-34S	2/2/2023 10:45:39 AM	76.4	76.4
CHICV35D	CV-35D	3/3/2022 1:35:26 PM	96.5	96.7
CHICV35D	CV-35D	4/21/2022 10:32:52 AM	79.5	79.6
CHICV35D	CV-35D	5/18/2022 1:27:15 PM	105.2	105.5

Point ID	Point Name	Record Date	Init Temp [°F]	Adj Temp [°F]
CHICV35D	CV-35D	6/27/2022 3:02:40 PM	122.1	122.4
CHICV35D	CV-35D	7/26/2022 2:46:32 PM	109.0	109.7
CHICV35D	CV-35D	8/11/2022 8:21:20 AM	86.8	87.0
CHICV35D	CV-35D	9/16/2022 1:13:11 PM	92.6	92.6
CHICV35D	CV-35D	10/14/2022 11:13:47 AM	79.4	79.5
CHICV35D	CV-35D	11/17/2022 10:44:31 AM	72.8	73.4
CHICV35D	CV-35D	12/9/2022 2:57:21 PM	71.7	71.7
CHICV35D	CV-35D	1/21/2023 9:02:32 AM	59.8	59.8
CHICV35D	CV-35D	2/13/2023 1:24:05 PM	70.3	71.0
CHICV35D	CV-35D	2/13/2023 1:29:32 PM	71.8	71.7
CHWCV48R	CV-48R	3/7/2022 10:18:21 AM	117.9	118.0
CHWCV48R	CV-48R	4/18/2022 10:54:29 AM	124.0	124.0
CHWCV48R	CV-48R	5/23/2022 10:14:17 AM	122.4	122.4
CHWCV48R	CV-48R	6/13/2022 2:52:03 PM	124.2	124.2
CHWCV48R	CV-48R	7/28/2022 1:22:00 PM	126.2	127.3
CHWCV48R	CV-48R	8/2/2022 10:35:44 AM	127.3	128.1
CHWCV48R	CV-48R	8/4/2022 12:05:09 PM	129.0	129.3
CHWCV48R	CV-48R	9/12/2022 1:12:03 PM	128.6	128.4
CHWCV48R	CV-48R	10/10/2022 2:54:10 PM	126.8	126.8
CHWCV48R	CV-48R	11/15/2022 10:17:18 AM	124.8	124.8
CHWCV48R	CV-48R	12/6/2022 2:46:57 PM	123.8	124.1
CHWCV48R	CV-48R	1/19/2023 10:48:31 AM	125.9	126.5
CHWCV48R	CV-48R	2/17/2023 9:53:58 AM	126.2	126.2
CHWCV49D	CV-49D	3/7/2022 10:33:07 AM	67.6	67.6
CHWCV49D	CV-49D	4/18/2022 10:48:07 AM	89.8	89.8
CHWCV49S	CV-49S	3/7/2022 10:36:40 AM	113.9	113.7
CHWCV49S	CV-49S	4/18/2022 10:50:30 AM	118.7	118.8
CHWCV50D	CV-50D	3/7/2022 11:16:56 AM	76.6	76.7
CHWCV50D	CV-50D	4/18/2022 10:26:06 AM	97.9	98.0
CHWCV50S	CV-50S	3/7/2022 11:21:24 AM	70.6	70.6
CHWCV50S	CV-50S	4/18/2022 10:29:29 AM	91.2	91.3
CHWCV51D	CV-51D	3/7/2022 11:47:20 AM	123.2	123.1
CHWCV51D	CV-51D	4/18/2022 10:14:13 AM	132.1	130.8
CHWCV51D	CV-51D	4/18/2022 10:16:29 AM	129.8	129.8
CHWCV52D	CV-52D	3/10/2022 11:01:27 AM	133.4	133.5
CHWCV52D	CV-52D	3/31/2022 2:26:59 PM	134.5	134.5
CHWCV52D	CV-52D	3/31/2022 2:32:18 PM	134.1	135.0
CHWCV52D	CV-52D	4/14/2022 2:04:59 PM	136.1	136.1
CHWCV52D	CV-52D	5/12/2022 2:25:07 PM	132.9	133.3
CHWCV52D	CV-52D	6/23/2022 10:30:00 AM	136.7	136.7
CHWCV52D	CV-52D	7/26/2022 1:44:18 PM	136.5	136.6
CHWCV52D	CV-52D	8/2/2022 10:56:39 AM	133.9	136.2
CHWCV52D	CV-52D	9/22/2022 8:52:43 AM	136.7	136.7
CHWCV52D	CV-52D	10/14/2022 11:04:31 AM	137.3	137.3
CHWCV52D	CV-52D	11/12/2022 9:14:24 AM	136.3	136.4

Point ID	Point Name	Record Date	Init Temp [°F]	Adj Temp [°F]
CHWCV52D	CV-52D	12/22/2022 3:01:08 PM	136.9	136.9
CHWCV52D	CV-52D	1/23/2023 3:03:27 PM	141.0	140.3
CHWCV52D	CV-52D	2/13/2023 10:37:21 AM	135.1	134.8
CHWCV53D	CV-53D	3/10/2022 11:08:59 AM	128.6	128.8
CHWCV53D	CV-53D	4/14/2022 2:08:16 PM	131.3	131.3
CHWCV53D	CV-53D	5/12/2022 2:29:19 PM	132.7	133.0
CHWCV53D	CV-53D	5/12/2022 2:45:42 PM	132.9	135.1
CHWCV53D	CV-53D	6/23/2022 10:13:19 AM	135.3	135.2
CHWCV53D	CV-53D	7/26/2022 1:35:40 PM	134.7	134.7
CHWCV53D	CV-53D	8/2/2022 10:28:25 AM	134.8	135.3
CHWCV53D	CV-53D	9/22/2022 8:57:12 AM	135.2	135.2
CHWCV53D	CV-53D	10/14/2022 10:59:12 AM	135.3	135.3
CHWCV53D	CV-53D	11/12/2022 9:18:23 AM	134.2	134.3
CHWCV53D	CV-53D	12/22/2022 2:54:16 PM	134.6	134.5
CHWCV53D	CV-53D	1/23/2023 2:56:41 PM	125.8	126.0
CHWCV53D	CV-53D	2/13/2023 10:37:27 AM	131.3	131.2
CHWCV53S	CV-53S	3/10/2022 11:11:24 AM	83.1	83.4
CHWCV53S	CV-53S	4/14/2022 2:11:12 PM	99.2	99.1
CHWCV53S	CV-53S	5/12/2022 2:31:04 PM	105.1	105.4
CHWCV53S	CV-53S	6/23/2022 10:16:46 AM	115.5	115.5
CHWCV53S	CV-53S	7/26/2022 1:37:59 PM	109.3	109.5
CHWCV53S	CV-53S	8/2/2022 10:23:14 AM	111.6	112.1
CHWCV53S	CV-53S	9/22/2022 8:59:58 AM	88.1	88.1
CHWCV53S	CV-53S	10/14/2022 11:01:11 AM	93.1	93.3
CHWCV53S	CV-53S	11/12/2022 9:21:07 AM	82.7	82.7
CHWCV53S	CV-53S	12/22/2022 2:56:56 PM	90.3	90.3
CHWCV53S	CV-53S	1/23/2023 3:01:17 PM	125.0	124.3
CHWCV53S	CV-53S	2/13/2023 10:41:08 AM	77.9	77.9
CHWCV54D	CV-54D	3/10/2022 9:18:49 AM	68.2	68.2
CHWCV54D	CV-54D	4/14/2022 2:17:25 PM	79.2	79.2
CHWCV54D	CV-54D	5/24/2022 2:35:36 PM	98.3	98.3
CHWCV54D	CV-54D	6/23/2022 10:01:40 AM	101.7	101.7
CHWCV54D	CV-54D	7/26/2022 1:24:09 PM	97.4	97.5
CHWCV54D	CV-54D	8/11/2022 8:59:22 AM	105.1	104.9
CHWCV54D	CV-54D	9/22/2022 9:04:29 AM	83.3	83.4
CHWCV54D	CV-54D	10/14/2022 10:52:29 AM	86.7	87.7
CHWCV54D	CV-54D	11/12/2022 8:09:19 AM	59.1	59.2
CHWCV54D	CV-54D	12/22/2022 2:47:08 PM	79.3	79.5
CHWCV54D	CV-54D	1/10/2023 1:19:53 PM	57.3	57.4
CHWCV54D	CV-54D	2/13/2023 1:57:19 PM	71.8	72.8
CHWCV54S	CV-54S	3/10/2022 9:21:31 AM	133.6	133.5
CHWCV54S	CV-54S	4/14/2022 2:19:52 PM	135.8	135.8
CHWCV54S	CV-54S	5/24/2022 2:44:20 PM	134.6	134.6
CHWCV54S	CV-54S	6/23/2022 10:04:11 AM	133.7	133.7
CHWCV54S	CV-54S	7/20/2022 2:30:21 PM	136.5	140.8

Point ID	Point Name	Record Date	Init Temp [°F]	Adj Temp [°F]
CHWCV54S	CV-54S	7/20/2022 2:33:04 PM	140.9	140.8
CHWCV54S	CV-54S	8/11/2022 9:03:06 AM	137.9	137.9
CHWCV54S	CV-54S	8/11/2022 9:04:44 AM	135.8	135.9
CHWCV54S	CV-54S	9/22/2022 9:07:31 AM	136.0	136.0
CHWCV54S	CV-54S	10/14/2022 10:55:31 AM	137.0	137.1
CHWCV54S	CV-54S	11/12/2022 8:14:00 AM	133.5	119.7
CHWCV54S	CV-54S	11/12/2022 8:19:22 AM	106.0	104.9
CHWCV54S	CV-54S	11/12/2022 8:25:38 AM	95.3	132.1
CHWCV54S	CV-54S	11/12/2022 8:27:56 AM	132.9	132.9
CHWCV54S	CV-54S	12/22/2022 2:50:05 PM	135.8	135.8
CHWCV54S	CV-54S	1/10/2023 1:17:31 PM	129.5	129.7
CHWCV54S	CV-54S	2/13/2023 2:00:17 PM	136.1	135.1
CHWCV55R	CV-55R	2/24/2022 1:59:00 PM	144.8	144.8
CHWCV55R	CV-55R	3/30/2022 1:46:44 PM	146.3	145.5
CHWCV55R	CV-55R	3/30/2022 1:51:07 PM	145.6	144.9
CHWCV55R	CV-55R	3/30/2022 1:53:16 PM	144.9	144.8
CHWCV55R	CV-55R	4/27/2022 10:53:49 AM	147.2	147.7
CHWCV55R	CV-55R	5/3/2022 9:51:49 AM	147.2	144.9
CHWCV55R	CV-55R	5/3/2022 9:54:32 AM	144.7	144.9
CHWCV55R	CV-55R	6/24/2022 2:06:30 PM	148.5	148.5
CHWCV55R	CV-55R	6/27/2022 3:37:10 PM	149.7	152.7
CHWCV55R	CV-55R	6/27/2022 3:41:19 PM	152.8	143.6
CHWCV55R	CV-55R	6/27/2022 3:43:05 PM	136.4	136.2
CHWCV55R	CV-55R	6/29/2022 3:46:29 PM	147.8	147.8
CHWCV55R	CV-55R	6/29/2022 3:48:38 PM	147.9	148.0
CHWCV55R	CV-55R	7/6/2022 10:09:17 AM	147.7	144.8
CHWCV55R	CV-55R	7/6/2022 10:14:42 AM	144.0	144.2
CHWCV55R	CV-55R	7/6/2022 10:22:40 AM	143.8	144.9
CHWCV55R	CV-55R	8/16/2022 10:56:49 AM	149.5	149.7
CHWCV55R	CV-55R	8/16/2022 12:30:39 PM	149.8	149.8
CHWCV55R	CV-55R	8/16/2022 12:33:52 PM	149.8	150.4
CHWCV55R	CV-55R	8/18/2022 9:03:14 AM	148.7	148.9
CHWCV55R	CV-55R	8/29/2022 2:33:18 PM	147.6	147.6
CHWCV55R	CV-55R	9/6/2022 12:32:06 PM	148.5	148.6
CHWCV55R	CV-55R	9/6/2022 12:34:17 PM	148.6	148.6
CHWCV55R	CV-55R	9/14/2022 11:48:16 AM	147.3	147.0
CHWCV55R	CV-55R	9/21/2022 12:59:03 PM	147.9	148.1
CHWCV55R	CV-55R	9/30/2022 1:30:32 PM	147.9	148.1
CHWCV55R	CV-55R	10/6/2022 11:49:56 AM	147.8	147.9
CHWCV55R	CV-55R	10/12/2022 12:53:01 PM	147.3	147.4
CHWCV55R	CV-55R	10/13/2022 9:48:53 AM	148.3	145.0
CHWCV55R	CV-55R	10/13/2022 9:52:46 AM	144.5	144.8
CHWCV55R	CV-55R	10/13/2022 9:56:14 AM	144.8	147.1
CHWCV55R	CV-55R	10/13/2022 9:58:40 AM	147.4	147.6
CHWCV55R	CV-55R	10/19/2022 12:21:52 PM	147.7	147.6

Point ID	Point Name	Record Date	Init Temp [°F]	Adj Temp [°F]
CHWCV55R	CV-55R	10/26/2022 11:25:44 AM	148.5	148.9
CHWCV55R	CV-55R	11/11/2022 3:12:45 PM	146.6	147.0
CHWCV55R	CV-55R	11/15/2022 11:29:39 AM	146.6	146.6
CHWCV55R	CV-55R	11/18/2022 11:22:08 AM	147.4	143.1
CHWCV55R	CV-55R	11/18/2022 11:23:58 AM	143.2	143.1
CHWCV55R	CV-55R	11/21/2022 11:08:50 AM	144.4	150.1
CHWCV55R	CV-55R	11/21/2022 11:11:39 AM	149.9	149.9
CHWCV55R	CV-55R	11/30/2022 12:05:31 PM	147.2	147.2
CHWCV55R	CV-55R	12/7/2022 11:56:31 AM	147.1	147.1
CHWCV55R	CV-55R	12/13/2022 11:14:13 AM	146.5	146.5
CHWCV55R	CV-55R	12/19/2022 10:28:14 AM	146.9	146.9
CHWCV55R	CV-55R	12/19/2022 12:24:35 PM	146.2	146.1
CHWCV55R	CV-55R	12/26/2022 2:48:47 PM	147.6	147.6
CHWCV55R	CV-55R	1/3/2023 12:12:18 PM	145.2	145.0
CHWCV55R	CV-55R	1/11/2023 9:19:47 AM	146.3	146.4
CHWCV55R	CV-55R	1/13/2023 3:09:26 PM	146.2	140.1
CHWCV55R	CV-55R	1/13/2023 3:11:23 PM	141.5	141.6
CHWCV55R	CV-55R	1/13/2023 3:15:25 PM	141.8	146.3
CHWCV55R	CV-55R	1/13/2023 3:17:24 PM	146.6	146.6
CHWCV55R	CV-55R	1/13/2023 3:18:47 PM	146.6	146.7
CHWCV55R	CV-55R	1/20/2023 12:28:18 PM	146.4	146.4
CHWCV55R	CV-55R	1/26/2023 12:12:09 PM	144.4	144.4
CHWCV55R	CV-55R	2/13/2023 2:21:12 PM	146.1	145.7
CHWCV55R	CV-55R	2/13/2023 2:24:19 PM	146.1	146.1
CHWCV55R	CV-55R	2/20/2023 9:01:20 AM	147.3	147.1
CHWCV56D	CV-56D	3/22/2022 10:14:44 AM	130.5	130.5
CHWCV56D	CV-56D	4/7/2022 2:28:25 PM	131.3	131.3
CHWCV56D	CV-56D	4/8/2022 11:26:20 AM	130.8	130.3
CHWCV56D	CV-56D	4/8/2022 11:30:33 AM	130.2	129.9
CHWCV56D	CV-56D	4/8/2022 11:34:33 AM	129.8	129.8
CHWCV56D	CV-56D	5/25/2022 9:44:12 AM	129.8	129.8
CHWCV56D	CV-56D	6/7/2022 11:41:37 AM	129.3	129.3
CHWCV56D	CV-56D	7/21/2022 8:08:50 AM	130.5	130.5
CHWCV56D	CV-56D	8/16/2022 10:24:06 AM	131.1	131.1
CHWCV56D	CV-56D	9/20/2022 8:47:51 AM	129.0	129.0
CHWCV56D	CV-56D	10/10/2022 2:37:52 PM	128.4	127.2
CHWCV56D	CV-56D	10/10/2022 2:40:55 PM	125.9	125.8
CHWCV56D	CV-56D	11/18/2022 2:00:25 PM	124.0	123.9
CHWCV56D	CV-56D	12/1/2022 3:40:35 PM	118.7	118.9
CHWCV56D	CV-56D	1/20/2023 3:34:30 PM	114.4	114.3
CHWCV56D	CV-56D	2/2/2023 11:12:37 AM	112.8	117.1
CHWCV56D	CV-56D	2/2/2023 11:16:08 AM	119.4	119.4
CHWCV56S	CV-56S	3/22/2022 10:18:23 AM	121.2	121.3
CHWCV56S	CV-56S	4/7/2022 2:37:32 PM	124.8	115.3
CHWCV56S	CV-56S	5/25/2022 9:49:16 AM	94.0	94.0

Point ID	Point Name	Record Date	Init Temp [°F]	Adj Temp [°F]
CHWCV56S	CV-56S	6/7/2022 11:46:04 AM	94.9	94.9
CHWCV56S	CV-56S	7/21/2022 8:16:51 AM	86.3	95.1
CHWCV56S	CV-56S	7/21/2022 8:21:13 AM	107.3	101.1
CHWCV56S	CV-56S	8/16/2022 10:26:59 AM	116.1	116.1
CHWCV56S	CV-56S	9/20/2022 8:50:55 AM	105.2	105.2
CHWCV56S	CV-56S	10/10/2022 2:30:46 PM	109.7	126.1
CHWCV56S	CV-56S	10/10/2022 2:33:35 PM	128.4	128.5
CHWCV56S	CV-56S	11/18/2022 2:02:57 PM	129.1	129.1
CHWCV56S	CV-56S	12/1/2022 3:34:26 PM	127.2	127.3
CHWCV56S	CV-56S	1/20/2023 3:30:47 PM	123.3	122.4
CHWCV56S	CV-56S	2/2/2023 11:19:59 AM	123.8	123.9
CHWCV57R	CV-57R	3/3/2022 1:57:34 PM	100.8	100.8
CHWCV57R	CV-57R	4/6/2022 1:35:25 PM	102.8	102.8
CHWCV57R	CV-57R	5/24/2022 10:25:04 AM	103.4	103.4
CHWCV57R	CV-57R	6/7/2022 11:20:45 AM	105.0	105.0
CHWCV57R	CV-57R	7/21/2022 8:46:33 AM	106.6	106.6
CHWCV57R	CV-57R	8/3/2022 1:13:44 PM	107.0	107.1
CHWCV57R	CV-57R	9/20/2022 9:36:56 AM	101.7	103.6
CHWCV57R	CV-57R	10/10/2022 11:53:21 AM	104.7	104.7
CHWCV57R	CV-57R	11/18/2022 10:40:45 AM	104.8	104.8
CHWCV57R	CV-57R	12/26/2022 11:30:45 AM	102.5	102.4
CHWCV57R	CV-57R	1/20/2023 1:05:53 PM	94.5	94.5
CHWCV57R	CV-57R	2/21/2023 2:23:56 PM	101.0	101.0
CHWCV74R	CV-74R	3/7/2022 10:09:58 AM	98.8	98.9
CHWCV74R	CV-74R	4/7/2022 10:47:23 AM	100.4	100.7
CHWCV74R	CV-74R	5/5/2022 1:16:41 PM	99.9	100.8
CHWCV74R	CV-74R	6/2/2022 10:27:29 AM	101.9	101.9
CHWCV74R	CV-74R	7/12/2022 3:50:39 PM	103.1	103.1
CHWCV74R	CV-74R	8/2/2022 2:58:03 PM	103.1	103.1
CHWCV74R	CV-74R	9/2/2022 8:03:07 AM	103.5	103.4
CHWCV74R	CV-74R	10/5/2022 8:47:42 AM	104.1	104.0
CHWCV74R	CV-74R	11/4/2022 9:39:31 AM	93.4	96.8
CHWCV74R	CV-74R	12/7/2022 1:34:14 PM	103.1	103.1
CHWCV79R	CV-79R	3/23/2022 11:26:51 AM	123.3	123.3
CHWCV79R	CV-79R	4/6/2022 1:14:10 PM	122.2	122.2
CHWCV79R	CV-79R	5/24/2022 10:51:43 AM	123.7	123.7
CHWCV79R	CV-79R	6/17/2022 11:29:40 AM	123.6	123.6
CHWCV79R	CV-79R	7/21/2022 11:23:15 AM	125.3	125.3
CHWCV79R	CV-79R	8/12/2022 10:57:35 AM	126.0	126.0
CHWCV79R	CV-79R	8/12/2022 10:57:35 AM	126.0	126.0
CHWCV79R	CV-79R	9/20/2022 10:11:52 AM	125.8	125.8
CHWCV79R	CV-79R	10/28/2022 11:06:50 AM	125.9	125.9
CHWCV79R	CV-79R	11/28/2022 10:04:56 AM	126.1	126.1
CHWCV79R	CV-79R	12/27/2022 8:30:26 AM	124.9	125.4
CHWCV79R	CV-79R	1/20/2023 1:42:01 PM	125.0	125.1

Point ID	Point Name	Record Date	Init Temp [°F]	Adj Temp [°F]
CHWCV79R	CV-79R	2/14/2023 11:46:36 AM	126.4	126.4
CHIWCV82	CV-82	3/7/2022 10:45:27 AM	74.5	74.5
CHIWCV82	CV-82	4/18/2022 10:40:44 AM	93.6	93.6
CHWCV84S	CV-84S	3/7/2022 2:25:39 PM	113.8	113.7
CHWCV84S	CV-84S	4/6/2022 1:30:11 PM	112.7	112.9
CHWCV84S	CV-84S	5/3/2022 12:51:13 PM	112.3	112.8
CHWCV84S	CV-84S	6/2/2022 9:45:30 AM	113.5	113.6
CHWCV84S	CV-84S	7/8/2022 11:19:09 AM	114.2	114.2
CHWCV84S	CV-84S	8/3/2022 2:06:18 PM	114.0	114.1
CHWCV84S	CV-84S	8/31/2022 1:55:36 PM	115.0	115.2
CHWCV84S	CV-84S	9/2/2022 10:17:15 AM	114.9	114.9
CHWCV84S	CV-84S	10/4/2022 11:39:33 AM	115.0	115.0
CHWCV84S	CV-84S	11/1/2022 1:34:25 PM	114.0	114.0
CHWCV84S	CV-84S	12/6/2022 11:14:58 AM	113.7	113.7
CHWCV85S	CV-85S	3/7/2022 2:35:12 PM	95.6	95.6
CHWCV85S	CV-85S	4/6/2022 1:39:43 PM	98.3	98.6
CHWCV85S	CV-85S	5/3/2022 1:02:52 PM	97.0	97.2
CHWCV85S	CV-85S	6/2/2022 10:08:29 AM	98.2	98.2
CHWCV85S	CV-85S	7/8/2022 11:27:55 AM	99.0	99.0
CHWCV85S	CV-85S	8/3/2022 2:13:17 PM	101.4	101.5
CHWCV85S	CV-85S	9/22/2022 9:38:26 AM	100.7	100.7
CHWCV85S	CV-85S	10/4/2022 12:01:47 PM	101.4	101.4
CHWCV85S	CV-85S	11/4/2022 9:27:16 AM	100.3	100.3
CHIWCV92	CV-92	3/3/2022 1:07:33 PM	100.6	100.7
CHIWCV92	CV-92	4/6/2022 10:22:59 AM	100.0	100.1
CHIWCV92	CV-92	5/3/2022 10:12:53 AM	101.7	101.7
CHIWCV92	CV-92	6/1/2022 9:56:37 AM	106.6	106.6
CHIWCV92	CV-92	7/21/2022 11:17:52 AM	107.5	107.5
CHIWCV92	CV-92	8/3/2022 10:48:04 AM	92.2	90.3
CHIWCV92	CV-92	8/3/2022 10:53:13 AM	93.2	93.1
CHIWCV92	CV-92	9/1/2022 9:19:21 AM	110.7	111.6
CHIWCV92	CV-92	10/4/2022 9:03:11 AM	91.7	91.7
CHIWCV92	CV-92	11/17/2022 1:07:37 PM	80.6	80.6
CHIWCV92	CV-92	12/6/2022 2:50:20 PM	86.3	86.7
CHIWCV92	CV-92	1/19/2023 2:22:44 PM	57.3	57.4
CHIWCV92	CV-92	2/15/2023 11:18:12 AM	68.8	68.8
CHIWCV94	CV-94	3/3/2022 1:44:11 PM	112.3	112.3
CHIWCV94	CV-94	4/7/2022 1:40:11 PM	112.9	112.9
CHIWCV94	CV-94	5/24/2022 3:39:51 PM	111.3	111.3
CHIWCV94	CV-94	6/7/2022 11:13:07 AM	110.0	110.0
CHIWCV94	CV-94	7/20/2022 12:51:06 PM	111.9	112.0
CHIWCV94	CV-94	8/3/2022 12:27:51 PM	111.1	111.2
CHIWCV94	CV-94	9/6/2022 11:56:54 AM	118.4	118.4
CHIWCV94	CV-94	10/10/2022 11:34:38 AM	113.0	113.1
CHIWCV94	CV-94	11/18/2022 10:48:45 AM	111.7	111.6

Point ID	Point Name	Record Date	Init Temp [°F]	Adj Temp [°F]
CHIWCV94	CV-94	12/6/2022 2:31:43 PM	107.6	107.8
CHIWCV94	CV-94	1/20/2023 2:59:44 PM	100.8	100.8
CHIWCV94	CV-94	2/13/2023 2:48:14 PM	97.9	98.0
CHIWCV95	CV-95	3/3/2022 1:54:59 PM	101.7	102.1
CHIWCV95	CV-95	4/6/2022 1:31:44 PM	103.7	103.7
CHIWCV95	CV-95	5/24/2022 10:21:46 AM	104.7	104.7
CHIWCV95	CV-95	6/7/2022 11:18:27 AM	105.5	105.5
CHIWCV95	CV-95	7/21/2022 8:49:30 AM	107.0	107.1
CHIWCV95	CV-95	8/3/2022 1:10:18 PM	106.5	106.2
CHIWCV95	CV-95	9/20/2022 9:39:49 AM	105.9	105.9
CHIWCV95	CV-95	10/10/2022 11:57:16 AM	105.4	105.5
CHIWCV95	CV-95	11/18/2022 10:36:11 AM	104.4	104.5
CHIWCV95	CV-95	12/26/2022 11:35:03 AM	102.8	102.9
CHIWCV95	CV-95	1/20/2023 1:15:54 PM	96.7	96.8
CHIWCV95	CV-95	2/21/2023 2:19:27 PM	100.5	100.4
CHIWCV99	CV-99	3/3/2022 1:52:20 PM	120.8	121.1
CHIWCV99	CV-99	4/25/2022 1:28:42 PM	123.7	123.8
CHIWCV99	CV-99	5/24/2022 12:03:04 PM	123.2	123.4
CHIWCV99	CV-99	6/7/2022 11:15:19 AM	123.6	123.6
CHIWCV99	CV-99	7/18/2022 3:17:24 PM	125.4	125.6
CHIWCV99	CV-99	8/4/2022 2:00:56 PM	124.7	124.9
CHIWCV99	CV-99	8/31/2022 11:37:12 AM	124.2	124.2
CHIWCV99	CV-99	9/7/2022 11:42:30 AM	124.3	125.9
CHIWCV99	CV-99	10/10/2022 2:50:28 PM	124.8	124.9
CHIWCV99	CV-99	11/15/2022 10:23:30 AM	119.4	121.0
CHIWCV99	CV-99	12/6/2022 2:59:45 PM	115.3	118.6
CHIWCV99	CV-99	1/19/2023 10:54:01 AM	122.0	122.0
CHIWCV99	CV-99	2/17/2023 9:46:12 AM	121.4	121.4
CHIWD001	D-01	2/23/2022 9:20:43 AM	63.9	63.9
CHIWD001	D-01	3/29/2022 11:42:23 AM	87.1	87.1
CHIWD001	D-01	4/21/2022 8:52:34 AM	84.8	85.4
CHIWD001	D-01	5/16/2022 2:18:15 PM	100.1	100.3
CHIWD001	D-01	6/24/2022 2:48:31 PM	107.4	107.6
CHIWD001	D-01	7/27/2022 10:58:09 AM	100.0	100.3
CHIWD001	D-01	8/10/2022 1:56:47 PM	110.4	110.5
CHIWD001	D-01	9/13/2022 1:20:09 PM	105.7	106.1
CHIWD001	D-01	10/20/2022 9:03:43 AM	87.6	87.7
CHIWD001	D-01	11/16/2022 11:28:58 AM	79.3	79.3
CHIWD001	D-01	12/19/2022 9:42:23 AM	52.7	52.7
CHIWD001	D-01	1/21/2023 8:33:46 AM	49.9	49.3
CHIWD001	D-01	1/21/2023 8:36:23 AM	49.0	49.0
CHIWD001	D-01	2/3/2023 1:53:10 PM	85.5	85.5
CHIWD002	D-02	2/23/2022 9:22:25 AM	58.0	57.9
CHIWD002	D-02	3/29/2022 11:38:19 AM	91.9	92.0
CHIWD002	D-02	4/21/2022 8:54:47 AM	92.5	92.8

Point ID	Point Name	Record Date	Init Temp [°F]	Adj Temp [°F]
CHIWD002	D-02	5/16/2022 2:21:20 PM	102.3	102.3
CHIWD002	D-02	6/24/2022 2:51:30 PM	107.7	107.7
CHIWD002	D-02	7/27/2022 11:00:47 AM	104.9	105.0
CHIWD002	D-02	8/10/2022 2:10:32 PM	110.9	111.0
CHIWD002	D-02	9/13/2022 1:22:11 PM	108.1	108.3
CHIWD002	D-02	10/20/2022 9:06:43 AM	94.3	95.9
CHIWD002	D-02	11/16/2022 11:33:28 AM	89.0	89.0
CHIWD002	D-02	12/19/2022 9:45:56 AM	75.3	75.4
CHIWD002	D-02	1/21/2023 8:39:44 AM	70.9	70.9
CHIWD002	D-02	2/15/2023 10:20:00 AM	72.0	75.1
CHIWD003	D-03	2/23/2022 9:24:30 AM	76.5	76.6
CHIWD003	D-03	3/29/2022 11:34:27 AM	87.7	87.7
CHIWD003	D-03	4/21/2022 8:57:17 AM	90.2	90.6
CHIWD003	D-03	5/16/2022 2:24:43 PM	101.1	101.1
CHIWD003	D-03	6/24/2022 2:55:01 PM	107.4	107.5
CHIWD003	D-03	7/27/2022 11:04:47 AM	102.5	102.8
CHIWD003	D-03	8/10/2022 2:16:34 PM	110.3	110.4
CHIWD003	D-03	9/13/2022 1:25:46 PM	107.6	107.7
CHIWD003	D-03	10/20/2022 9:09:53 AM	97.6	97.7
CHIWD003	D-03	11/16/2022 11:37:44 AM	87.4	87.4
CHIWD003	D-03	12/19/2022 9:49:58 AM	75.7	75.8
CHIWD003	D-03	1/21/2023 8:44:00 AM	69.8	69.9
CHIWD003	D-03	2/15/2023 10:23:12 AM	73.6	73.7
CHIWD004	D-04	2/23/2022 9:27:29 AM	62.3	61.1
CHIWD004	D-04	3/29/2022 11:31:50 AM	74.9	74.9
CHIWD004	D-04	4/21/2022 9:00:40 AM	70.6	70.6
CHIWD004	D-04	5/25/2022 3:35:18 PM	100.1	100.2
CHIWD004	D-04	5/26/2022 12:00:49 PM	96.4	96.3
CHIWD004	D-04	5/26/2022 12:03:02 PM	96.4	96.4
CHIWD004	D-04	6/24/2022 2:57:37 PM	106.6	106.7
CHIWD004	D-04	7/27/2022 11:31:28 AM	103.4	103.5
CHIWD004	D-04	8/10/2022 2:18:59 PM	111.3	111.3
CHIWD004	D-04	9/13/2022 1:28:28 PM	108.1	108.1
CHIWD004	D-04	9/13/2022 1:30:07 PM	104.6	104.7
CHIWD004	D-04	10/20/2022 9:12:17 AM	100.0	100.0
CHIWD004	D-04	11/16/2022 11:39:27 AM	88.2	88.3
CHIWD004	D-04	12/19/2022 9:53:09 AM	76.2	77.2
CHIWD004	D-04	1/21/2023 8:48:08 AM	68.0	68.4
CHIWD004	D-04	2/15/2023 10:25:44 AM	74.4	74.4
CHIWD005	D-05	2/23/2022 9:28:59 AM	65.1	65.1
CHIWD005	D-05	3/29/2022 11:28:12 AM	78.1	78.2
CHIWD005	D-05	4/21/2022 9:02:23 AM	75.2	75.4
CHIWD005	D-05	5/16/2022 2:14:53 PM	97.3	97.4
CHIWD005	D-05	6/24/2022 3:02:04 PM	109.7	109.7
CHIWD005	D-05	7/27/2022 11:33:47 AM	99.0	99.3

Point ID	Point Name	Record Date	Init Temp [°F]	Adj Temp [°F]
CHIWD005	D-05	8/10/2022 2:23:13 PM	113.5	113.5
CHIWD005	D-05	9/23/2022 10:00:38 AM	92.5	92.9
CHIWD005	D-05	10/20/2022 9:15:10 AM	85.8	85.8
CHIWD005	D-05	11/16/2022 11:42:15 AM	76.3	76.4
CHIWD005	D-05	12/19/2022 9:56:26 AM	71.0	71.0
CHIWD005	D-05	1/21/2023 8:50:59 AM	61.2	61.2
CHIWD005	D-05	2/15/2023 10:28:07 AM	67.5	67.5
CHIWD006	D-06	2/24/2022 12:36:35 PM	106.4	106.7
CHIWD006	D-06	3/25/2022 1:41:15 PM	113.5	113.5
CHIWD006	D-06	4/21/2022 1:14:12 PM	109.7	109.8
CHIWD006	D-06	5/16/2022 1:02:54 PM	112.4	112.4
CHIWD006	D-06	6/15/2022 1:25:43 PM	112.8	112.8
CHIWD006	D-06	7/28/2022 12:38:52 PM	111.9	111.9
CHIWD006	D-06	8/16/2022 9:53:43 AM	112.2	112.2
CHIWD006	D-06	9/12/2022 9:29:18 AM	110.5	110.5
CHIWD006	D-06	10/20/2022 10:18:23 AM	110.1	110.1
CHIWD006	D-06	11/21/2022 11:32:20 AM	107.2	107.2
CHIWD006	D-06	12/23/2022 11:53:38 AM	105.8	105.9
CHIWD006	D-06	1/16/2023 9:24:40 AM	97.9	99.4
CHIWD006	D-06	2/17/2023 11:16:44 AM	104.0	104.5
CHIWD007	D-07	2/24/2022 12:41:27 PM	115.6	115.7
CHIWD007	D-07	3/25/2022 2:23:58 PM	114.5	114.5
CHIWD007	D-07	4/21/2022 2:12:43 PM	112.7	112.9
CHIWD007	D-07	5/18/2022 3:54:23 PM	116.6	116.6
CHIWD007	D-07	6/24/2022 2:42:40 PM	117.7	118.8
CHIWD007	D-07	7/27/2022 11:46:36 AM	114.9	114.9
CHIWD007	D-07	8/15/2022 1:48:45 PM	120.0	119.8
CHIWD007	D-07	8/15/2022 1:50:29 PM	119.7	119.7
CHIWD007	D-07	9/12/2022 9:46:26 AM	114.4	115.8
CHIWD007	D-07	10/20/2022 10:36:19 AM	116.7	116.8
CHIWD007	D-07	11/21/2022 11:39:00 AM	111.9	112.7
CHIWD007	D-07	12/26/2022 10:22:31 AM	111.9	111.9
CHIWD007	D-07	1/16/2023 9:33:58 AM	113.7	113.7
CHIWD009	D-09	2/23/2022 12:38:07 PM	109.5	109.6
CHIWD009	D-09	3/25/2022 2:06:40 PM	112.2	112.2
CHIWD009	D-09	4/21/2022 9:22:43 AM	110.9	111.0
CHIWD009	D-09	5/16/2022 1:17:47 PM	111.7	111.7
CHIWD009	D-09	6/15/2022 1:50:19 PM	110.2	110.3
CHIWD009	D-09	7/20/2022 10:31:16 AM	110.2	112.1
CHIWD009	D-09	8/10/2022 2:49:56 PM	113.3	113.4
CHIWD009	D-09	9/13/2022 1:18:30 PM	111.8	112.3
CHIWD009	D-09	10/20/2022 10:43:52 AM	113.7	113.7
CHIWD009	D-09	11/18/2022 10:27:58 AM	111.3	112.0
CHIWD009	D-09	12/23/2022 10:35:24 AM	111.1	111.2
CHIWD009	D-09	1/16/2023 9:50:40 AM	104.9	105.9

Point ID	Point Name	Record Date	Init Temp [°F]	Adj Temp [°F]
CHIWD009	D-09	2/16/2023 2:04:17 PM	108.6	109.0
CHIWD010	D-10	3/18/2022 11:53:21 AM	87.7	87.6
CHIWD010	D-10	4/15/2022 11:16:07 AM	81.8	81.8
CHIWD010	D-10	5/16/2022 12:52:30 PM	91.0	91.0
CHIWD010	D-10	6/24/2022 2:34:20 PM	101.9	101.7
CHIWD010	D-10	7/20/2022 10:53:39 AM	91.8	90.5
CHIWD010	D-10	8/10/2022 3:03:32 PM	105.0	105.0
CHIWD010	D-10	9/22/2022 12:51:31 PM	95.1	95.2
CHIWD010	D-10	10/20/2022 10:13:36 AM	98.2	98.3
CHIWD010	D-10	11/21/2022 9:53:29 AM	82.0	82.0
CHIWD010	D-10	12/22/2022 12:22:30 PM	85.8	85.9
CHIWD010	D-10	1/24/2023 2:58:08 PM	80.2	80.2
CHIWD010	D-10	2/21/2023 4:35:48 PM	83.7	84.3
CHIWH001	H-01 (EXP-01)	3/15/2022 2:37:11 PM	92.7	92.8
CHIWH001	H-01 (EXP-01)	4/12/2022 2:45:46 PM	90.2	91.3
CHIWH001	H-01 (EXP-01)	5/20/2022 11:24:53 AM	100.5	105.9
CHIWH001	H-01 (EXP-01)	5/20/2022 11:26:52 AM	105.3	105.4
CHIWH001	H-01 (EXP-01)	6/6/2022 12:05:44 PM	124.0	124.3
CHIWH001	H-01 (EXP-01)	7/18/2022 1:18:15 PM	128.3	128.4
CHIWH001	H-01 (EXP-01)	8/10/2022 9:19:00 AM	118.0	107.6
CHIWH001	H-01 (EXP-01)	9/15/2022 9:52:47 AM	107.3	107.3
CHIWH001	H-01 (EXP-01)	10/20/2022 10:39:44 AM	107.6	107.8
CHIWH001	H-01 (EXP-01)	11/7/2022 11:03:04 AM	70.1	70.3
CHIWH001	H-01 (EXP-01)	12/13/2022 10:25:41 AM	57.0	57.0
CHIWH001	H-01 (EXP-01)	1/19/2023 10:16:54 AM	51.3	51.2
CHIWH001	H-01 (EXP-01)	2/20/2023 9:11:07 AM	62.4	62.7
CHIWH002	H-02 (EXP-02)	3/15/2022 2:28:27 PM	98.4	98.5
CHIWH002	H-02 (EXP-02)	4/12/2022 2:52:47 PM	82.4	83.7
CHIWH002	H-02 (EXP-02)	5/20/2022 11:36:00 AM	101.7	102.0
CHIWH002	H-02 (EXP-02)	6/6/2022 12:13:35 PM	114.6	127.5
CHIWH002	H-02 (EXP-02)	6/7/2022 9:33:26 AM	129.1	129.4
CHIWH002	H-02 (EXP-02)	7/18/2022 1:21:17 PM	135.5	135.5
CHIWH002	H-02 (EXP-02)	7/19/2022 3:13:54 PM	134.4	134.1
CHIWH002	H-02 (EXP-02)	8/2/2022 2:23:22 PM	128.6	130.5
CHIWH002	H-02 (EXP-02)	8/10/2022 9:35:00 AM	126.6	127.3
CHIWH002	H-02 (EXP-02)	9/15/2022 9:57:36 AM	129.9	130.1
CHIWH002	H-02 (EXP-02)	10/20/2022 10:49:29 AM	131.9	123.8
CHIWH002	H-02 (EXP-02)	10/20/2022 10:50:17 AM	129.6	129.6
CHIWH002	H-02 (EXP-02)	11/7/2022 11:12:39 AM	79.2	79.8
CHIWH002	H-02 (EXP-02)	12/13/2022 10:18:29 AM	93.1	93.5
CHIWH002	H-02 (EXP-02)	1/19/2023 10:11:18 AM	86.0	86.4
CHIWH002	H-02 (EXP-02)	2/20/2023 9:17:50 AM	66.5	66.5
CHIWH003	H-03 (EXP-03)	3/15/2022 2:26:07 PM	114.6	114.6
CHIWH003	H-03 (EXP-03)	4/12/2022 2:56:29 PM	112.6	112.7
CHIWH003	H-03 (EXP-03)	5/20/2022 11:33:32 AM	115.6	115.7

Point ID	Point Name	Record Date	Init Temp [°F]	Adj Temp [°F]
CHIWH003	H-03 (EXP-03)	6/7/2022 9:35:21 AM	118.3	118.3
CHIWH003	H-03 (EXP-03)	7/18/2022 1:24:12 PM	119.7	119.7
CHIWH003	H-03 (EXP-03)	8/2/2022 2:31:42 PM	118.1	118.5
CHIWH003	H-03 (EXP-03)	8/10/2022 9:41:00 AM	118.6	118.2
CHIWH003	H-03 (EXP-03)	8/29/2022 1:51:06 PM	119.4	119.4
CHIWH003	H-03 (EXP-03)	8/29/2022 1:53:03 PM	119.2	119.3
CHIWH003	H-03 (EXP-03)	8/31/2022 2:14:07 PM	119.3	122.3
CHIWH003	H-03 (EXP-03)	9/15/2022 10:01:48 AM	118.4	118.4
CHIWH003	H-03 (EXP-03)	10/20/2022 10:53:00 AM	120.6	120.6
CHIWH003	H-03 (EXP-03)	11/7/2022 11:14:45 AM	114.4	114.5
CHIWH003	H-03 (EXP-03)	12/13/2022 10:15:50 AM	116.8	116.9
CHIWH003	H-03 (EXP-03)	1/19/2023 10:08:23 AM	116.4	116.4
CHIWH003	H-03 (EXP-03)	2/20/2023 9:20:36 AM	117.5	117.5
CHIWH004	H-04 (EXP-04)	3/15/2022 2:23:09 PM	121.1	121.2
CHIWH004	H-04 (EXP-04)	4/12/2022 2:59:09 PM	120.1	120.2
CHIWH004	H-04 (EXP-04)	5/20/2022 11:31:12 AM	126.0	126.0
CHIWH004	H-04 (EXP-04)	6/7/2022 9:44:01 AM	128.3	129.8
CHIWH004	H-04 (EXP-04)	6/7/2022 9:45:04 AM	129.7	129.7
CHIWH004	H-04 (EXP-04)	7/18/2022 1:27:12 PM	133.5	133.8
CHIWH004	H-04 (EXP-04)	7/18/2022 1:29:00 PM	133.4	133.4
CHIWH004	H-04 (EXP-04)	7/19/2022 3:19:50 PM	132.5	135.3
CHIWH004	H-04 (EXP-04)	8/2/2022 2:27:14 PM	133.8	132.5
CHIWH004	H-04 (EXP-04)	8/10/2022 9:43:00 AM	130.5	123.1
CHIWH004	H-04 (EXP-04)	9/15/2022 10:06:05 AM	131.5	131.6
CHIWH004	H-04 (EXP-04)	9/15/2022 10:09:13 AM	133.8	126.9
CHIWH004	H-04 (EXP-04)	9/15/2022 10:10:18 AM	126.3	126.2
CHIWH004	H-04 (EXP-04)	10/20/2022 10:58:35 AM	131.3	131.3
CHIWH004	H-04 (EXP-04)	10/20/2022 11:17:02 AM	131.3	133.2
CHIWH004	H-04 (EXP-04)	11/2/2022 1:35:47 PM	130.9	130.9
CHIWH004	H-04 (EXP-04)	12/13/2022 10:13:45 AM	124.7	124.7
CHIWH004	H-04 (EXP-04)	1/19/2023 10:03:43 AM	135.6	135.9
CHIWH004	H-04 (EXP-04)	1/19/2023 10:05:11 AM	135.6	135.7
CHIWH004	H-04 (EXP-04)	2/2/2023 3:08:15 PM	121.0	120.9
CHIWH005	H-05 (EXP-05)	3/15/2022 2:11:42 PM	95.1	95.6
CHIWH005	H-05 (EXP-05)	4/14/2022 1:04:36 PM	104.1	105.9
CHIWH005	H-05 (EXP-05)	4/14/2022 1:05:53 PM	103.7	103.7
CHIWH005	H-05 (EXP-05)	4/29/2022 9:50:02 AM	106.7	107.1
CHIWH005	H-05 (EXP-05)	4/29/2022 9:51:31 AM	107.6	107.6
CHIWH005	H-05 (EXP-05)	5/20/2022 11:55:11 AM	106.2	106.8
CHIWH005	H-05 (EXP-05)	5/20/2022 12:10:45 PM	102.6	103.0
CHIWH005	H-05 (EXP-05)	6/7/2022 9:58:29 AM	109.0	107.5
CHIWH005	H-05 (EXP-05)	6/7/2022 10:00:51 AM	108.0	108.0
CHIWH005	H-05 (EXP-05)	7/18/2022 2:47:05 PM	111.3	111.3
CHIWH005	H-05 (EXP-05)	7/18/2022 2:48:39 PM	111.3	111.3
CHIWH005	H-05 (EXP-05)	8/2/2022 2:38:07 PM	111.7	111.2

Point ID	Point Name	Record Date	Init Temp [°F]	Adj Temp [°F]
CHIWH005	H-05 (EXP-05)	9/15/2022 10:29:49 AM	110.1	110.6
CHIWH005	H-05 (EXP-05)	9/15/2022 10:31:02 AM	110.9	110.9
CHIWH005	H-05 (EXP-05)	10/19/2022 1:54:40 PM	110.9	111.8
CHIWH005	H-05 (EXP-05)	10/19/2022 2:05:20 PM	112.5	112.6
CHIWH005	H-05 (EXP-05)	11/7/2022 11:28:23 AM	109.2	110.1
CHIWH005	H-05 (EXP-05)	11/7/2022 11:29:54 AM	108.9	109.0
CHIWH005	H-05 (EXP-05)	12/22/2022 9:20:48 AM	87.5	94.0
CHIWH005	H-05 (EXP-05)	1/19/2023 9:45:01 AM	81.4	81.5
CHIWH005	H-05 (EXP-05)	1/19/2023 9:46:17 AM	87.5	88.9
CHIWH006	H-06 (EXP-06)	3/15/2022 2:05:03 PM	97.3	97.9
CHIWH006	H-06 (EXP-06)	4/14/2022 1:10:44 PM	105.2	105.7
CHIWH006	H-06 (EXP-06)	4/14/2022 1:12:14 PM	104.4	104.5
CHIWH006	H-06 (EXP-06)	4/29/2022 9:59:00 AM	96.8	92.9
CHIWH006	H-06 (EXP-06)	4/29/2022 10:01:14 AM	99.5	99.5
CHIWH006	H-06 (EXP-06)	5/23/2022 9:35:29 AM	106.8	107.1
CHIWH006	H-06 (EXP-06)	5/23/2022 9:37:32 AM	107.2	107.2
CHIWH006	H-06 (EXP-06)	6/7/2022 10:06:23 AM	115.3	116.7
CHIWH006	H-06 (EXP-06)	6/7/2022 10:08:17 AM	116.2	116.1
CHIWH006	H-06 (EXP-06)	7/18/2022 2:37:54 PM	121.0	123.3
CHIWH006	H-06 (EXP-06)	7/18/2022 2:39:25 PM	123.9	124.0
CHIWH006	H-06 (EXP-06)	8/2/2022 2:43:30 PM	114.3	116.5
CHIWH006	H-06 (EXP-06)	8/8/2022 2:43:38 PM	111.4	128.2
CHIWH006	H-06 (EXP-06)	8/8/2022 2:46:55 PM	126.3	126.3
CHIWH006	H-06 (EXP-06)	9/15/2022 10:42:52 AM	103.4	100.4
CHIWH006	H-06 (EXP-06)	9/15/2022 10:47:09 AM	100.5	101.1
CHIWH006	H-06 (EXP-06)	9/29/2022 3:20:40 PM	106.6	110.2
CHIWH006	H-06 (EXP-06)	9/29/2022 3:21:31 PM	112.6	112.8
CHIWH006	H-06 (EXP-06)	10/19/2022 1:45:37 PM	105.5	104.7
CHIWH006	H-06 (EXP-06)	10/19/2022 1:47:07 PM	105.7	105.8
CHIWH006	H-06 (EXP-06)	11/7/2022 11:34:38 AM	71.5	72.2
CHIWH006	H-06 (EXP-06)	11/7/2022 11:36:16 AM	72.8	72.8
CHIWH006	H-06 (EXP-06)	11/18/2022 9:17:59 AM	83.4	81.9
CHIWH006	H-06 (EXP-06)	11/18/2022 9:18:50 AM	84.4	84.5
CHIWH006	H-06 (EXP-06)	12/13/2022 9:43:23 AM	70.4	71.1
CHIWH006	H-06 (EXP-06)	12/13/2022 9:47:07 AM	71.2	71.3
CHIWH006	H-06 (EXP-06)	12/27/2022 1:09:44 PM	67.3	68.0
CHIWH006	H-06 (EXP-06)	1/19/2023 8:58:04 AM	63.4	65.4
CHIWH006	H-06 (EXP-06)	1/19/2023 9:04:08 AM	62.0	61.5
CHIWH006	H-06 (EXP-06)	2/2/2023 3:32:08 PM	74.7	75.7
CHIWH006	H-06 (EXP-06)	2/2/2023 3:34:47 PM	75.2	75.2
CHIWH006	H-06 (EXP-06)	2/20/2023 9:39:47 AM	90.3	90.3
CHIWH006	H-06 (EXP-06)	2/20/2023 9:49:55 AM	91.8	91.8
CHIWH007	H-07 (EXP-07)	3/15/2022 2:07:24 PM	101.9	101.8
CHIWH007	H-07 (EXP-07)	4/14/2022 1:14:43 PM	104.3	104.7
CHIWH007	H-07 (EXP-07)	5/23/2022 9:39:29 AM	98.8	99.1

Point ID	Point Name	Record Date	Init Temp [°F]	Adj Temp [°F]
CHIWH007	H-07 (EXP-07)	6/7/2022 10:12:37 AM	106.1	106.3
CHIWH007	H-07 (EXP-07)	7/18/2022 2:41:14 PM	116.6	117.1
CHIWH007	H-07 (EXP-07)	8/2/2022 2:45:42 PM	115.8	116.1
CHIWH007	H-07 (EXP-07)	8/29/2022 2:04:04 PM	105.6	106.0
CHIWH007	H-07 (EXP-07)	9/15/2022 10:50:13 AM	98.6	98.6
CHIWH007	H-07 (EXP-07)	10/19/2022 1:41:15 PM	98.8	99.2
CHIWH007	H-07 (EXP-07)	11/7/2022 11:38:15 AM	63.8	63.8
CHIWH007	H-07 (EXP-07)	12/13/2022 9:36:47 AM	58.8	58.8
CHIWH007	H-07 (EXP-07)	1/19/2023 9:10:31 AM	55.0	54.1
CHIWH007	H-07 (EXP-07)	1/19/2023 9:14:30 AM	56.0	56.0
CHIWH007	H-07 (EXP-07)	2/2/2023 3:21:42 PM	73.0	70.9
CHIWH007	H-07 (EXP-07)	2/6/2023 10:11:09 AM	65.4	66.2
CHIWH007	H-07 (EXP-07)	2/6/2023 10:13:27 AM	68.3	68.4
CHIWH008	H-08 (EXP-08)	3/15/2022 2:00:16 PM	113.7	114.0
CHIWH008	H-08 (EXP-08)	4/14/2022 1:19:10 PM	100.0	103.9
CHIWH008	H-08 (EXP-08)	5/23/2022 9:42:24 AM	117.1	117.1
CHIWH008	H-08 (EXP-08)	6/7/2022 10:15:33 AM	117.1	117.2
CHIWH008	H-08 (EXP-08)	7/18/2022 2:31:35 PM	118.1	118.1
CHIWH008	H-08 (EXP-08)	8/10/2022 9:54:00 AM	108.9	109.9
CHIWH008	H-08 (EXP-08)	9/15/2022 10:54:52 AM	117.9	117.9
CHIWH008	H-08 (EXP-08)	9/15/2022 11:00:29 AM	110.1	110.2
CHIWH008	H-08 (EXP-08)	10/19/2022 11:58:10 AM	109.8	110.2
CHIWH008	H-08 (EXP-08)	11/7/2022 11:40:52 AM	76.9	77.3
CHIWH008	H-08 (EXP-08)	12/13/2022 9:31:08 AM	94.6	89.6
CHIWH008	H-08 (EXP-08)	1/19/2023 8:52:23 AM	74.1	73.9
CHIWH008	H-08 (EXP-08)	2/6/2023 10:17:41 AM	65.8	65.8
CHIWH008	H-08 (EXP-08)	2/20/2023 9:54:31 AM	100.2	100.2
CHIWH009	H-09 (EXP-09)	3/15/2022 1:56:45 PM	115.0	115.3
CHIWH009	H-09 (EXP-09)	4/14/2022 1:22:04 PM	108.4	108.4
CHIWH009	H-09 (EXP-09)	5/23/2022 9:50:38 AM	115.9	117.7
CHIWH009	H-09 (EXP-09)	5/23/2022 9:51:49 AM	117.6	117.7
CHIWH009	H-09 (EXP-09)	6/7/2022 10:18:03 AM	118.0	118.0
CHIWH009	H-09 (EXP-09)	7/18/2022 2:33:33 PM	118.7	118.8
CHIWH009	H-09 (EXP-09)	8/10/2022 9:57:00 AM	118.8	118.5
CHIWH009	H-09 (EXP-09)	9/15/2022 11:02:57 AM	118.4	118.4
CHIWH009	H-09 (EXP-09)	10/19/2022 11:56:15 AM	118.3	118.3
CHIWH009	H-09 (EXP-09)	11/7/2022 11:44:01 AM	117.4	117.4
CHIWH009	H-09 (EXP-09)	12/13/2022 9:28:11 AM	116.8	116.7
CHIWH009	H-09 (EXP-09)	1/19/2023 8:46:03 AM	116.1	116.1
CHIWH009	H-09 (EXP-09)	2/6/2023 10:20:59 AM	115.5	115.5
CHIWH009	H-09 (EXP-09)	2/20/2023 9:58:09 AM	116.7	116.7
CHIWH010	H-10 (EXP-10)	3/15/2022 1:40:34 PM	110.1	110.1
CHIWH010	H-10 (EXP-10)	4/14/2022 1:25:02 PM	107.7	108.7
CHIWH010	H-10 (EXP-10)	5/23/2022 10:06:20 AM	111.9	113.5
CHIWH010	H-10 (EXP-10)	5/23/2022 10:07:20 AM	113.4	113.4

Point ID	Point Name	Record Date	Init Temp [°F]	Adj Temp [°F]
CHIWH010	H-10 (EXP-10)	6/7/2022 10:23:22 AM	114.5	114.5
CHIWH010	H-10 (EXP-10)	7/18/2022 2:24:20 PM	116.9	116.9
CHIWH010	H-10 (EXP-10)	8/16/2022 1:01:49 PM	117.6	117.7
CHIWH010	H-10 (EXP-10)	9/15/2022 11:11:18 AM	117.1	116.4
CHIWH010	H-10 (EXP-10)	9/15/2022 11:12:14 AM	116.5	116.5
CHIWH010	H-10 (EXP-10)	10/19/2022 11:48:55 AM	117.1	117.1
CHIWH010	H-10 (EXP-10)	11/7/2022 11:48:00 AM	114.6	115.3
CHIWH010	H-10 (EXP-10)	12/13/2022 9:21:17 AM	113.2	113.3
CHIWH010	H-10 (EXP-10)	1/19/2023 8:37:06 AM	111.7	111.6
CHIWH010	H-10 (EXP-10)	2/20/2023 10:23:27 AM	114.7	114.8
CHIH101W	H-101W	2/23/2022 2:26:40 PM	102.2	102.3
CHIH101W	H-101W	3/14/2022 3:19:17 PM	105.7	106.3
CHIH101W	H-101W	3/18/2022 11:56:27 AM	89.0	88.8
CHIH101W	H-101W	4/15/2022 11:25:44 AM	78.4	78.4
CHIH101W	H-101W	4/19/2022 2:43:27 PM	103.6	103.6
CHIH101W	H-101W	5/16/2022 12:24:34 PM	89.3	89.3
CHIH101W	H-101W	5/24/2022 2:20:54 PM	106.4	106.7
CHIH101W	H-101W	6/9/2022 2:12:06 PM	112.8	113.3
CHIH101W	H-101W	6/24/2022 2:29:18 PM	104.0	104.1
CHIH101W	H-101W	7/20/2022 11:04:38 AM	95.5	95.4
CHIH101W	H-101W	7/26/2022 9:40:52 AM	107.4	107.4
CHIH101W	H-101W	8/10/2022 11:58:46 AM	116.3	116.4
CHIH101W	H-101W	8/10/2022 2:57:41 PM	104.0	104.1
CHIH101W	H-101W	9/22/2022 11:54:27 AM	110.3	110.3
CHIH101W	H-101W	10/18/2022 11:03:30 AM	110.2	110.3
CHIH101W	H-101W	11/5/2022 12:32:46 PM	104.6	104.9
CHIH101W	H-101W	11/21/2022 9:26:01 AM	76.0	76.9
CHIH101W	H-101W	11/21/2022 9:28:25 AM	79.3	79.4
CHIH101W	H-101W	12/5/2022 3:24:10 PM	85.3	85.7
CHIH101W	H-101W	12/14/2022 3:59:50 PM	79.2	79.3
CHIH101W	H-101W	12/22/2022 12:07:08 PM	79.6	79.6
CHIH101W	H-101W	1/11/2023 11:12:36 AM	71.5	72.1
CHIH101W	H-101W	1/24/2023 2:14:57 PM	81.0	81.0
CHIH101W	H-101W	2/20/2023 2:11:54 PM	99.3	99.3
CHWH102A	H-102A	2/23/2022 2:36:26 PM	80.7	81.3
CHWH102A	H-102A	3/14/2022 3:30:19 PM	96.7	96.7
CHWH102A	H-102A	4/19/2022 3:04:42 PM	96.6	96.7
CHWH102A	H-102A	5/24/2022 2:37:19 PM	99.7	99.7
CHWH102A	H-102A	6/9/2022 2:24:25 PM	101.0	101.2
CHWH102A	H-102A	7/26/2022 9:56:31 AM	99.5	99.5
CHWH102A	H-102A	8/10/2022 12:33:42 PM	103.8	103.9
CHWH102A	H-102A	8/29/2022 3:03:59 PM	104.8	105.4
CHWH102A	H-102A	9/22/2022 12:05:51 PM	100.0	100.0
CHWH102A	H-102A	10/18/2022 11:18:57 AM	99.4	99.5
CHWH102A	H-102A	11/5/2022 12:44:08 PM	97.4	97.4

Point ID	Point Name	Record Date	Init Temp [°F]	Adj Temp [°F]
CHWH102A	H-102A	12/14/2022 4:09:55 PM	90.3	90.4
CHWH102A	H-102A	1/11/2023 11:22:12 AM	87.5	87.5
CHWH102A	H-102A	2/20/2023 2:27:54 PM	91.5	91.5
CHIWH104	H-104	3/18/2022 11:33:59 AM	90.0	90.3
CHIWH104	H-104	4/15/2022 11:07:08 AM	78.8	78.7
CHIWH104	H-104	5/16/2022 1:23:31 PM	94.4	94.5
CHIWH104	H-104	6/15/2022 1:21:40 PM	109.8	110.1
CHIWH104	H-104	7/28/2022 12:44:21 PM	105.8	106.3
CHIWH104	H-104	8/17/2022 8:05:28 AM	86.1	86.1
CHIWH104	H-104	9/12/2022 9:22:45 AM	94.3	94.0
CHIWH104	H-104	10/20/2022 9:58:31 AM	96.1	96.2
CHIWH104	H-104	11/21/2022 11:23:15 AM	81.3	81.5
CHIWH104	H-104	12/22/2022 11:46:37 AM	81.4	81.3
CHIWH104	H-104	1/24/2023 2:40:05 PM	80.0	80.0
CHIWH104	H-104	2/21/2023 4:55:30 PM	57.9	57.9
CHWH104A	H-104A	2/23/2022 2:34:27 PM	104.7	105.2
CHWH104A	H-104A	3/14/2022 3:27:27 PM	106.3	106.3
CHWH104A	H-104A	4/19/2022 2:59:06 PM	106.9	106.9
CHWH104A	H-104A	5/24/2022 2:33:02 PM	107.3	107.3
CHWH104A	H-104A	6/9/2022 2:21:28 PM	107.5	107.5
CHWH104A	H-104A	7/26/2022 9:52:50 AM	107.1	107.1
CHWH104A	H-104A	8/10/2022 12:20:35 PM	107.3	107.4
CHWH104A	H-104A	8/29/2022 3:07:46 PM	107.4	107.4
CHWH104A	H-104A	9/22/2022 12:04:05 PM	107.3	107.3
CHWH104A	H-104A	10/18/2022 11:15:54 AM	106.7	106.7
CHWH104A	H-104A	11/5/2022 12:41:05 PM	106.2	106.2
CHWH104A	H-104A	12/14/2022 4:07:49 PM	104.7	104.8
CHWH104A	H-104A	1/11/2023 11:19:50 AM	103.1	103.1
CHWH104A	H-104A	2/20/2023 2:24:41 PM	102.7	102.7
CHIWH105	H-105	3/18/2022 11:29:59 AM	90.9	92.1
CHIWH105	H-105	4/15/2022 11:03:55 AM	78.6	78.7
CHIWH105	H-105	5/16/2022 2:06:33 PM	94.1	94.3
CHIWH105	H-105	6/15/2022 1:14:21 PM	106.8	107.4
CHIWH105	H-105	7/27/2022 4:26:16 PM	98.2	98.3
CHIWH105	H-105	8/15/2022 3:30:01 PM	107.8	107.8
CHIWH105	H-105	9/12/2022 9:18:51 AM	93.3	92.1
CHIWH105	H-105	10/20/2022 9:43:49 AM	94.8	94.9
CHIWH105	H-105	11/21/2022 11:12:25 AM	88.0	88.3
CHIWH105	H-105	11/21/2022 11:14:17 AM	90.4	88.0
CHIWH105	H-105	12/5/2022 3:49:07 PM	90.3	90.3
CHIWH105	H-105	1/24/2023 2:45:29 PM	89.1	89.1
CHIWH105	H-105	2/21/2023 4:57:20 PM	89.6	89.5
CHIWH012	H-12 (EXP-12)	3/15/2022 1:21:08 PM	96.8	97.2
CHIWH012	H-12 (EXP-12)	5/25/2022 3:00:40 PM	101.6	101.6
CHIWH012	H-12 (EXP-12)	6/7/2022 11:30:24 AM	102.9	102.9

Point ID	Point Name	Record Date	Init Temp [°F]	Adj Temp [°F]
CHIWH012	H-12 (EXP-12)	7/19/2022 4:22:18 PM	111.9	112.3
CHIWH012	H-12 (EXP-12)	8/15/2022 11:08:06 AM	117.7	118.7
CHIWH012	H-12 (EXP-12)	8/15/2022 11:08:56 AM	125.8	125.8
CHIWH012	H-12 (EXP-12)	9/23/2022 9:53:25 AM	102.9	102.9
CHIWH012	H-12 (EXP-12)	10/21/2022 8:46:02 AM	102.4	102.4
CHIWH012	H-12 (EXP-12)	11/15/2022 11:45:23 AM	102.4	102.4
CHIWH012	H-12 (EXP-12)	12/13/2022 1:36:19 PM	99.2	99.3
CHIWH012	H-12 (EXP-12)	1/24/2023 12:43:30 PM	98.8	98.8
CHIWH012	H-12 (EXP-12)	2/20/2023 11:09:40 AM	100.0	100.0
CHIWH013	H-13 (EXP-13)	3/15/2022 1:18:46 PM	86.8	86.9
CHIWH013	H-13 (EXP-13)	4/14/2022 1:37:02 PM	83.4	83.3
CHIWH013	H-13 (EXP-13)	5/23/2022 10:29:45 AM	90.7	90.8
CHIWH013	H-13 (EXP-13)	6/7/2022 11:33:29 AM	97.5	97.6
CHIWH013	H-13 (EXP-13)	7/19/2022 4:25:06 PM	103.9	104.1
CHIWH013	H-13 (EXP-13)	8/15/2022 11:05:29 AM	108.0	108.0
CHIWH013	H-13 (EXP-13)	9/15/2022 2:15:38 PM	95.5	95.8
CHIWH013	H-13 (EXP-13)	10/21/2022 8:49:21 AM	85.7	85.8
CHIWH013	H-13 (EXP-13)	11/15/2022 2:30:06 PM	75.6	75.7
CHIWH013	H-13 (EXP-13)	12/13/2022 1:39:06 PM	77.7	77.6
CHIWH013	H-13 (EXP-13)	1/19/2023 10:30:48 AM	66.4	67.0
CHIWH013	H-13 (EXP-13)	2/20/2023 11:16:16 AM	85.5	85.6
CHIWH014	H-14 (EXP-14)	3/15/2022 1:13:11 PM	86.5	86.5
CHIWH014	H-14 (EXP-14)	4/14/2022 1:48:59 PM	88.5	88.5
CHIWH014	H-14 (EXP-14)	5/23/2022 10:38:46 AM	92.6	95.8
CHIWH014	H-14 (EXP-14)	5/23/2022 10:40:33 AM	97.2	97.3
CHIWH014	H-14 (EXP-14)	6/2/2022 2:25:56 PM	96.9	97.2
CHIWH014	H-14 (EXP-14)	7/20/2022 1:53:27 PM	111.9	112.0
CHIWH014	H-14 (EXP-14)	8/4/2022 2:32:26 PM	109.0	109.3
CHIWH014	H-14 (EXP-14)	8/4/2022 2:35:55 PM	110.8	109.9
CHIWH014	H-14 (EXP-14)	8/4/2022 2:37:55 PM	109.3	109.2
CHIWH014	H-14 (EXP-14)	8/18/2022 11:05:43 AM	108.8	113.3
CHIWH014	H-14 (EXP-14)	8/18/2022 11:07:23 AM	114.9	114.9
CHIWH014	H-14 (EXP-14)	9/15/2022 2:26:11 PM	97.2	98.6
CHIWH014	H-14 (EXP-14)	9/15/2022 2:27:12 PM	99.0	99.0
CHIWH014	H-14 (EXP-14)	9/29/2022 3:25:56 PM	101.1	101.3
CHIWH014	H-14 (EXP-14)	10/19/2022 11:10:49 AM	97.9	97.8
CHIWH014	H-14 (EXP-14)	10/19/2022 11:11:58 AM	97.9	97.8
CHIWH014	H-14 (EXP-14)	12/27/2022 10:16:19 AM	68.4	68.4
CHIWH014	H-14 (EXP-14)	1/24/2023 12:47:51 PM	66.5	66.2
CHIWH014	H-14 (EXP-14)	2/20/2023 11:22:16 AM	66.6	66.4
CHH1401E	H-1401E	2/23/2022 12:49:13 PM	83.3	84.6
CHH1401E	H-1401E	3/29/2022 11:08:00 AM	95.4	95.4
CHH1401E	H-1401E	4/21/2022 9:30:28 AM	91.7	92.7
CHH1401E	H-1401E	5/18/2022 12:16:50 PM	102.6	102.8
CHH1401E	H-1401E	6/16/2022 2:07:20 PM	103.1	104.2

Point ID	Point Name	Record Date	Init Temp [°F]	Adj Temp [°F]
CHH1401E	H-1401E	7/20/2022 12:49:01 PM	104.9	105.5
CHH1401E	H-1401E	8/10/2022 8:08:11 AM	101.3	101.6
CHH1401E	H-1401E	9/12/2022 11:22:33 AM	104.1	104.1
CHH1401E	H-1401E	10/19/2022 9:37:04 AM	101.7	101.7
CHH1401E	H-1401E	11/16/2022 10:16:42 AM	93.8	94.3
CHH1401E	H-1401E	12/9/2022 10:48:48 AM	97.1	97.3
CHH1401E	H-1401E	1/21/2023 9:29:06 AM	88.0	88.5
CHH1401E	H-1401E	2/13/2023 1:31:25 PM	86.2	87.0
CHH1401W	H-1401W	2/23/2022 2:38:29 PM	101.5	101.5
CHH1401W	H-1401W	3/14/2022 3:33:00 PM	104.2	104.2
CHH1401W	H-1401W	4/19/2022 3:10:24 PM	104.9	104.9
CHH1401W	H-1401W	5/24/2022 2:41:05 PM	106.1	106.1
CHH1401W	H-1401W	6/9/2022 2:27:23 PM	106.9	106.8
CHH1401W	H-1401W	6/9/2022 2:27:23 PM	106.9	106.8
CHH1401W	H-1401W	7/26/2022 10:03:16 AM	105.9	105.9
CHH1401W	H-1401W	8/10/2022 12:38:42 PM	107.1	107.1
CHH1401W	H-1401W	9/22/2022 12:08:25 PM	106.4	106.4
CHH1401W	H-1401W	10/18/2022 11:21:25 AM	105.5	105.6
CHH1401W	H-1401W	11/5/2022 12:47:23 PM	104.7	104.7
CHH1401W	H-1401W	12/14/2022 4:12:23 PM	102.2	102.2
CHH1401W	H-1401W	1/11/2023 11:24:55 AM	100.3	100.4
CHH1401W	H-1401W	2/20/2023 2:30:20 PM	101.0	101.0
CHH1402C	H-1402C	2/23/2022 1:39:09 PM	86.1	83.7
CHH1402C	H-1402C	3/24/2022 1:22:33 PM	98.6	99.0
CHH1402C	H-1402C	4/21/2022 10:42:51 AM	107.1	107.5
CHH1402C	H-1402C	5/18/2022 2:43:58 PM	110.8	110.8
CHH1402C	H-1402C	6/17/2022 2:17:07 PM	106.0	109.5
CHH1402C	H-1402C	6/17/2022 2:20:07 PM	109.9	109.9
CHH1402C	H-1402C	7/20/2022 2:29:48 PM	110.9	110.9
CHH1402C	H-1402C	8/10/2022 10:09:11 AM	113.5	113.5
CHH1402C	H-1402C	9/16/2022 10:55:28 AM	112.8	112.8
CHH1402C	H-1402C	10/20/2022 11:17:10 AM	114.4	114.4
CHH1402C	H-1402C	11/18/2022 10:50:25 AM	113.9	113.9
CHH1402C	H-1402C	12/19/2022 10:58:35 AM	114.0	113.9
CHH1402C	H-1402C	1/18/2023 2:15:29 PM	114.1	113.9
CHH1402C	H-1402C	2/16/2023 3:06:05 PM	113.9	113.7
CHH1402E	H-1402E	3/3/2022 3:31:18 PM	98.6	98.7
CHH1402E	H-1402E	4/21/2022 9:41:42 AM	100.1	100.3
CHH1402E	H-1402E	5/18/2022 12:06:48 PM	102.6	102.8
CHH1402E	H-1402E	6/16/2022 2:17:38 PM	103.6	104.2
CHH1402E	H-1402E	7/20/2022 12:58:39 PM	105.1	88.2
CHH1402E	H-1402E	8/10/2022 7:57:55 AM	104.8	105.0
CHH1402E	H-1402E	9/12/2022 11:13:17 AM	104.9	104.9
CHH1402E	H-1402E	10/19/2022 9:49:05 AM	102.4	102.5
CHH1402E	H-1402E	11/16/2022 10:09:23 AM	93.5	93.6

Point ID	Point Name	Record Date	Init Temp [°F]	Adj Temp [°F]
CHH1402E	H-1402E	12/9/2022 10:43:59 AM	90.2	90.3
CHH1402E	H-1402E	1/21/2023 9:14:06 AM	84.1	84.2
CHH1402E	H-1402E	2/13/2023 1:18:08 PM	85.8	85.8
CHH1402W	H-1402W	3/14/2022 3:41:26 PM	90.1	90.1
CHH1402W	H-1402W	3/14/2022 3:43:18 PM	90.5	90.5
CHH1402W	H-1402W	3/29/2022 11:53:34 AM	67.6	67.6
CHH1403W	H-1403W	3/14/2022 3:50:16 PM	94.3	94.4
CHH1403W	H-1403W	4/25/2022 9:39:00 AM	93.3	93.1
CHH1403W	H-1403W	5/23/2022 4:02:52 PM	94.9	94.9
CHH1403W	H-1403W	6/9/2022 1:53:47 PM	96.8	96.9
CHH1403W	H-1403W	7/25/2022 7:11:29 PM	96.4	96.3
CHH1403W	H-1403W	8/10/2022 11:48:26 AM	97.6	97.7
CHH1403W	H-1403W	9/22/2022 11:50:04 AM	97.7	97.7
CHH1403W	H-1403W	10/18/2022 1:16:27 PM	98.3	98.3
CHH1403W	H-1403W	11/15/2022 1:49:29 PM	92.7	92.8
CHH1403W	H-1403W	12/14/2022 3:55:57 PM	88.3	88.6
CHH1403W	H-1403W	1/11/2023 11:30:05 AM	87.7	87.7
CHH1403W	H-1403W	2/20/2023 2:07:19 PM	93.1	93.1
CHH1404E	H-1404E	9/29/2022 2:30:13 PM	109.5	109.8
CHH1405C	H-1405C	3/15/2022 10:22:29 AM	131.1	130.9
CHH1405C	H-1405C	3/15/2022 10:29:05 AM	130.9	131.2
CHH1405C	H-1405C	4/22/2022 11:24:37 AM	131.3	131.1
CHH1405C	H-1405C	4/22/2022 11:26:48 AM	130.9	130.9
CHH1405C	H-1405C	5/25/2022 11:23:29 AM	124.7	124.7
CHH1405C	H-1405C	6/14/2022 3:18:44 PM	124.6	124.6
CHH1405C	H-1405C	11/29/2022 9:47:33 AM	115.2	115.3
CHH1405C	H-1405C	11/29/2022 10:00:37 AM	115.3	115.5
CHH1405C	H-1405C	12/1/2022 11:02:40 AM	115.2	115.4
CHH1405C	H-1405C	1/24/2023 1:11:44 PM	110.7	110.9
CHH1405E	H-1405E	3/10/2022 2:36:37 PM	114.4	111.7
CHH1405E	H-1405E	4/7/2022 11:35:10 AM	108.4	108.6
CHH1405E	H-1405E	5/5/2022 1:44:49 PM	117.4	117.4
CHH1405E	H-1405E	6/13/2022 2:57:28 PM	131.8	131.7
CHH1405E	H-1405E	6/13/2022 2:59:36 PM	131.5	131.5
CHH1405E	H-1405E	7/8/2022 10:27:36 AM	112.3	114.1
CHH1405E	H-1405E	7/8/2022 10:31:05 AM	115.5	115.4
CHH1405E	H-1405E	8/11/2022 8:56:27 AM	123.8	122.5
CHH1405E	H-1405E	9/6/2022 10:24:13 AM	119.0	119.0
CHH1405E	H-1405E	10/5/2022 10:36:47 AM	111.7	111.7
CHH1405E	H-1405E	11/21/2022 1:48:32 PM	115.9	125.4
CHH1405E	H-1405E	11/21/2022 1:50:06 PM	125.6	125.6
CHH1405E	H-1405E	12/23/2022 4:33:12 PM	113.2	113.2
CHH1405E	H-1405E	1/24/2023 9:49:28 AM	112.7	112.7
CHH1405E	H-1405E	2/21/2023 2:58:24 PM	113.9	113.9
CHH1405W	H-1405W	2/24/2022 10:29:36 AM	119.0	118.9

Point ID	Point Name	Record Date	Init Temp [°F]	Adj Temp [°F]
CHH1405W	H-1405W	3/1/2022 9:42:53 AM	119.2	119.4
CHH1405W	H-1405W	4/14/2022 1:06:39 PM	118.9	119.1
CHH1405W	H-1405W	5/25/2022 11:26:00 AM	120.9	121.0
CHH1405W	H-1405W	6/8/2022 11:03:41 AM	122.0	122.0
CHH1405W	H-1405W	7/14/2022 8:43:39 AM	120.7	120.9
CHH1405W	H-1405W	8/10/2022 11:17:33 AM	122.7	122.8
CHH1405W	H-1405W	9/7/2022 8:56:52 AM	122.2	122.1
CHH1405W	H-1405W	10/18/2022 1:57:16 PM	113.1	113.0
CHH1405W	H-1405W	11/5/2022 12:06:13 PM	102.5	102.2
CHH1405W	H-1405W	12/14/2022 3:47:48 PM	82.4	82.4
CHH1405W	H-1405W	1/11/2023 9:31:26 AM	93.1	90.6
CHH1405W	H-1405W	2/3/2023 10:37:00 AM	102.3	101.4
CHH1406W	H-1406W	2/24/2022 10:42:45 AM	106.4	106.9
CHH1406W	H-1406W	3/1/2022 9:52:58 AM	110.2	110.5
CHH1406W	H-1406W	4/14/2022 2:21:13 PM	113.6	113.5
CHH1406W	H-1406W	5/25/2022 11:16:28 AM	112.6	112.8
CHH1406W	H-1406W	6/1/2022 4:09:58 PM	117.6	117.9
CHH1406W	H-1406W	7/14/2022 8:53:23 AM	91.6	91.1
CHH1406W	H-1406W	8/10/2022 11:01:10 AM	103.6	103.6
CHH1406W	H-1406W	8/31/2022 11:19:07 AM	118.3	118.3
CHH1406W	H-1406W	9/7/2022 9:09:09 AM	105.3	105.4
CHH1406W	H-1406W	10/18/2022 2:09:05 PM	106.7	106.7
CHH1406W	H-1406W	10/18/2022 2:13:02 PM	107.1	107.3
CHH1406W	H-1406W	11/2/2022 1:54:21 PM	81.1	81.2
CHH1406W	H-1406W	12/19/2022 12:09:38 PM	80.2	79.3
CHH1406W	H-1406W	12/19/2022 12:11:28 PM	79.4	79.5
CHH1406W	H-1406W	1/11/2023 9:44:21 AM	55.8	55.9
CHH1406W	H-1406W	2/20/2023 2:06:49 PM	100.2	100.3
CH1408CR	H-1408CR	3/24/2022 2:28:30 PM	83.2	81.4
CH1408CR	H-1408CR	3/24/2022 2:32:26 PM	81.4	81.4
CH1408CR	H-1408CR	3/25/2022 11:35:13 AM	80.6	80.6
CH1408CR	H-1408CR	4/21/2022 1:41:13 PM	84.8	84.8
CH1408CR	H-1408CR	5/18/2022 2:54:12 PM	91.2	90.6
CH1408CR	H-1408CR	5/18/2022 2:58:10 PM	90.5	90.5
CH1408CR	H-1408CR	6/16/2022 12:47:17 PM	94.6	94.7
CH1408CR	H-1408CR	7/20/2022 2:25:56 PM	97.3	97.4
CH1408CR	H-1408CR	8/10/2022 9:23:38 AM	98.3	98.3
CH1408CR	H-1408CR	9/23/2022 1:05:48 PM	100.4	100.4
CH1408CR	H-1408CR	10/20/2022 11:14:02 AM	103.6	103.6
CH1408CR	H-1408CR	11/18/2022 10:47:28 AM	103.4	103.4
CH1408CR	H-1408CR	12/19/2022 10:52:21 AM	102.7	102.8
CH1408CR	H-1408CR	1/18/2023 2:09:34 PM	104.5	104.5
CH1408CR	H-1408CR	2/16/2023 2:40:52 PM	104.1	104.0
CHH1408E	H-1408E	3/15/2022 11:18:11 AM	131.0	132.0
CHH1408E	H-1408E	3/15/2022 11:21:29 AM	132.1	132.3

Point ID	Point Name	Record Date	Init Temp [°F]	Adj Temp [°F]
CHH1408E	H-1408E	4/5/2022 2:14:02 PM	131.8	130.9
CHH1408E	H-1408E	4/5/2022 2:16:59 PM	130.7	130.9
CHH1408E	H-1408E	4/5/2022 2:21:55 PM	131.1	132.4
CHH1408E	H-1408E	4/5/2022 2:25:05 PM	132.6	132.5
CHH1408E	H-1408E	4/21/2022 1:34:23 PM	129.6	129.8
CHH1408E	H-1408E	7/26/2022 3:25:56 PM	132.8	133.4
CHH1408E	H-1408E	7/26/2022 3:43:23 PM	134.6	134.4
CHH1408E	H-1408E	7/26/2022 3:49:45 PM	134.5	134.5
CHH1408E	H-1408E	7/26/2022 3:51:56 PM	134.7	134.6
CHH1408E	H-1408E	8/8/2022 1:13:04 PM	133.6	133.6
CHH1408E	H-1408E	9/29/2022 11:44:19 AM	129.3	133.1
CHH1408E	H-1408E	9/29/2022 11:48:18 AM	133.9	133.9
CHH1408E	H-1408E	10/11/2022 8:51:50 AM	131.0	130.3
CHH1408E	H-1408E	10/11/2022 8:59:58 AM	130.2	130.3
CHH1408W	H-1408W	2/24/2022 10:01:14 AM	105.4	105.7
CHH1408W	H-1408W	3/1/2022 10:49:21 AM	106.4	106.6
CHH1408W	H-1408W	4/15/2022 12:15:42 PM	106.1	106.2
CHH1408W	H-1408W	4/15/2022 2:01:41 PM	108.9	109.0
CHH1408W	H-1408W	5/25/2022 10:49:20 AM	108.0	108.0
CHH1408W	H-1408W	6/28/2022 3:54:38 PM	108.7	108.8
CHH1408W	H-1408W	7/14/2022 9:25:34 AM	107.8	108.0
CHH1408W	H-1408W	8/10/2022 10:24:43 AM	108.9	108.8
CHH1408W	H-1408W	8/10/2022 2:21:17 PM	108.5	108.5
CHH1408W	H-1408W	9/7/2022 9:49:11 AM	106.4	106.4
CHH1408W	H-1408W	10/18/2022 1:46:00 PM	108.6	108.6
CHH1408W	H-1408W	11/15/2022 9:16:12 AM	107.2	107.3
CHH1408W	H-1408W	12/19/2022 11:26:17 AM	107.8	107.8
CHH1408W	H-1408W	1/11/2023 10:44:02 AM	107.3	107.4
CHH1408W	H-1408W	2/16/2023 3:14:31 PM	105.1	105.2
CHH1409N	H-1409N	7/29/2022 1:49:45 PM	105.2	105.2
CHH1409S	H-1409S	2/23/2022 1:21:30 PM	72.4	70.3
CHH1409S	H-1409S	2/23/2022 1:26:44 PM	68.8	68.8
CHH1409S	H-1409S	3/9/2022 11:24:42 AM	92.2	92.0
CHH1409S	H-1409S	3/9/2022 11:30:59 AM	90.4	90.2
CHH1409S	H-1409S	4/21/2022 10:49:45 AM	77.9	78.1
CHH1409S	H-1409S	4/26/2022 3:10:44 PM	98.7	98.7
CHH1409S	H-1409S	4/26/2022 3:13:38 PM	99.8	99.8
CHH1409S	H-1409S	5/16/2022 9:34:34 AM	80.3	80.6
CHH1409S	H-1409S	5/16/2022 9:36:34 AM	81.3	81.4
CHH1409S	H-1409S	6/17/2022 2:37:55 PM	84.5	93.3
CHH1409S	H-1409S	6/17/2022 2:41:00 PM	94.0	94.0
CHH1409S	H-1409S	7/20/2022 2:39:10 PM	106.4	106.1
CHH1409S	H-1409S	8/10/2022 9:30:51 AM	94.6	94.8
CHH1409S	H-1409S	8/10/2022 9:32:35 AM	96.1	96.1
CHH1409S	H-1409S	8/18/2022 10:45:30 AM	94.9	99.9

Point ID	Point Name	Record Date	Init Temp [°F]	Adj Temp [°F]
CHH1409S	H-1409S	8/18/2022 10:48:15 AM	99.5	99.5
CHH1409S	H-1409S	9/22/2022 12:21:22 PM	101.4	101.1
CHH1409S	H-1409S	10/20/2022 11:08:37 AM	102.0	102.0
CHH1409S	H-1409S	11/18/2022 10:43:59 AM	85.5	85.7
CHH1409S	H-1409S	12/12/2022 11:21:59 AM	53.4	53.4
CHH1409S	H-1409S	12/27/2022 3:07:36 PM	56.4	55.7
CHH1409S	H-1409S	12/27/2022 3:10:16 PM	55.8	56.1
CHH1409S	H-1409S	12/27/2022 3:12:28 PM	56.0	56.0
CHH1409S	H-1409S	1/18/2023 2:02:51 PM	72.2	72.2
CHH1409S	H-1409S	1/18/2023 2:04:55 PM	72.1	72.2
CHH1409S	H-1409S	2/16/2023 2:53:46 PM	70.0	70.0
CHH1409S	H-1409S	2/16/2023 2:58:59 PM	69.9	69.8
CHH1410S	H-1410S	2/24/2022 12:43:09 PM	115.3	117.2
CHH1410S	H-1410S	3/22/2022 11:16:30 AM	87.0	85.8
CHH1410S	H-1410S	4/21/2022 9:54:58 AM	72.6	72.5
CHH1410S	H-1410S	5/18/2022 3:13:37 PM	96.6	96.7
CHH1410S	H-1410S	6/17/2022 3:06:27 PM	88.0	88.1
CHH1410S	H-1410S	7/20/2022 2:15:46 PM	101.0	100.9
CHH1410S	H-1410S	8/10/2022 9:01:10 AM	97.6	97.7
CHH1410S	H-1410S	9/16/2022 10:22:34 AM	92.3	92.4
CHH1410S	H-1410S	10/19/2022 8:52:54 AM	86.7	86.9
CHH1410S	H-1410S	11/16/2022 10:50:56 AM	78.7	78.9
CHH1410S	H-1410S	12/9/2022 2:23:58 PM	86.0	86.2
CHH1410S	H-1410S	1/18/2023 1:50:18 PM	82.8	82.8
CHH1410S	H-1410S	2/13/2023 2:13:41 PM	81.4	81.4
CHH1551B	H-1551B	3/15/2022 1:50:56 PM	95.4	127.7
CHH1551B	H-1551B	3/15/2022 1:55:41 PM	131.6	132.7
CHH1551B	H-1551B	3/15/2022 1:59:35 PM	135.0	135.4
CHH1551B	H-1551B	3/16/2022 11:35:08 AM	140.8	140.7
CHH1551B	H-1551B	4/5/2022 3:07:09 PM	145.9	143.1
CHH1551B	H-1551B	5/16/2022 9:07:56 AM	147.7	129.5
CHH1551B	H-1551B	5/16/2022 9:10:06 AM	113.5	113.3
CHH1551B	H-1551B	5/16/2022 9:12:46 AM	106.9	138.9
CHH1551B	H-1551B	5/16/2022 9:16:37 AM	142.8	143.6
CHH1551B	H-1551B	6/1/2022 1:17:12 PM	148.4	150.2
CHH1551B	H-1551B	6/1/2022 1:19:21 PM	150.3	150.2
CHH1551C	H-1551C	3/1/2022 1:05:34 PM	120.1	120.1
CHH1551C	H-1551C	4/18/2022 2:44:08 PM	122.9	115.7
CHH1551C	H-1551C	5/23/2022 3:33:41 PM	110.8	112.1
CHH1551C	H-1551C	5/23/2022 3:36:16 PM	115.3	115.3
CHH1551C	H-1551C	6/28/2022 5:05:16 PM	124.4	124.5
CHH1551C	H-1551C	7/13/2022 2:01:24 PM	125.5	125.6
CHH1551C	H-1551C	8/12/2022 9:19:48 AM	119.6	116.4
CHH1551C	H-1551C	9/7/2022 12:10:23 PM	116.7	116.7
CHH1551C	H-1551C	10/17/2022 12:37:34 PM	108.5	108.5

Point ID	Point Name	Record Date	Init Temp [°F]	Adj Temp [°F]
CHH1551C	H-1551C	11/14/2022 1:46:15 PM	101.4	111.6
CHH1551C	H-1551C	12/1/2022 11:36:12 AM	128.5	128.4
CHH1551C	H-1551C	1/13/2023 10:56:08 AM	131.1	130.3
CHH1551C	H-1551C	1/13/2023 10:59:36 AM	129.7	129.7
CHH1552A	H-1552A	3/1/2022 12:43:10 PM	105.5	105.6
CHH1552A	H-1552A	4/13/2022 3:00:10 PM	104.7	104.6
CHH1552A	H-1552A	5/23/2022 2:58:01 PM	105.6	105.7
CHH1552A	H-1552A	6/7/2022 1:34:28 PM	106.9	106.9
CHH1552A	H-1552A	6/30/2022 7:04:00 AM	107.1	107.3
CHH1552A	H-1552A	7/12/2022 1:42:02 PM	109.6	109.4
CHH1552A	H-1552A	7/12/2022 1:43:51 PM	109.5	109.5
CHH1552A	H-1552A	8/5/2022 11:50:25 AM	109.9	109.9
CHH1552A	H-1552A	9/7/2022 11:07:23 AM	110.3	110.3
CHH1552A	H-1552A	10/18/2022 10:51:44 AM	110.4	110.4
CHH1552A	H-1552A	10/25/2022 3:23:09 PM	109.5	109.5
CHH1552A	H-1552A	11/5/2022 10:40:03 AM	108.4	108.4
CHH1552A	H-1552A	11/18/2022 9:05:52 AM	108.2	108.0
CHH1552A	H-1552A	12/8/2022 2:37:10 PM	108.5	108.5
CHH1552A	H-1552A	1/11/2023 2:36:51 PM	106.3	106.4
CHH1552A	H-1552A	2/3/2023 11:05:01 AM	107.7	107.8
CHH1552B	H-1552B	2/24/2022 10:15:08 AM	64.4	63.5
CHH1552B	H-1552B	2/24/2022 10:17:52 AM	60.4	60.4
CHH1552B	H-1552B	3/15/2022 9:56:57 AM	72.5	72.5
CHH1552B	H-1552B	3/15/2022 10:02:34 AM	71.9	71.9
CHH1552B	H-1552B	5/23/2022 3:44:40 PM	88.3	88.6
CHH1552B	H-1552B	5/23/2022 3:46:46 PM	88.7	88.7
CHH1552B	H-1552B	6/8/2022 11:17:43 AM	95.0	95.8
CHH1552B	H-1552B	6/8/2022 11:20:55 AM	93.1	93.9
CHH1552B	H-1552B	6/30/2022 7:55:11 AM	82.9	82.7
CHH1552B	H-1552B	6/30/2022 7:57:10 AM	77.3	77.5
CHH1552B	H-1552B	7/12/2022 1:27:28 PM	96.0	96.1
CHH1552B	H-1552B	7/22/2022 9:16:21 AM	105.4	105.2
CHH1552B	H-1552B	8/2/2022 9:22:13 AM	103.8	103.9
CHH1552B	H-1552B	9/1/2022 12:41:13 PM	118.8	118.8
CHH1552B	H-1552B	10/13/2022 12:19:13 PM	97.4	97.4
CHH1552B	H-1552B	11/4/2022 3:26:26 PM	83.6	83.6
CHH1552B	H-1552B	11/5/2022 12:20:00 PM	81.1	81.2
CHH1552B	H-1552B	11/18/2022 8:53:59 AM	57.2	58.1
CHH1552B	H-1552B	11/18/2022 9:12:27 AM	61.3	61.3
CHH1552B	H-1552B	12/14/2022 3:42:47 PM	69.5	69.4
CHH1552B	H-1552B	12/14/2022 3:44:14 PM	69.5	69.5
CHH1552B	H-1552B	1/11/2023 9:24:52 AM	51.5	50.9
CHH1552B	H-1552B	1/11/2023 9:26:30 AM	50.1	50.0
CHH1552B	H-1552B	2/3/2023 10:57:21 AM	70.6	71.2
CHH1552B	H-1552B	2/3/2023 11:15:23 AM	71.1	71.6

Point ID	Point Name	Record Date	Init Temp [°F]	Adj Temp [°F]
CHH1560N	H-1560N	3/1/2022 12:19:58 PM	113.5	114.1
CHH1560N	H-1560N	4/14/2022 11:17:33 AM	115.0	115.4
CHH1560N	H-1560N	5/24/2022 2:29:08 PM	118.1	118.1
CHH1560N	H-1560N	6/28/2022 4:24:43 PM	122.5	122.6
CHH1560N	H-1560N	7/13/2022 2:48:32 PM	120.1	120.4
CHH1560N	H-1560N	8/10/2022 12:04:43 PM	123.7	123.7
CHH1560N	H-1560N	9/7/2022 11:22:45 AM	126.0	126.0
CHH1560N	H-1560N	10/18/2022 11:12:05 AM	123.4	123.5
CHH1560N	H-1560N	11/5/2022 10:56:00 AM	119.9	117.3
CHH1560N	H-1560N	12/8/2022 2:40:22 PM	113.8	114.0
CHH1560N	H-1560N	1/11/2023 2:09:17 PM	110.7	112.4
CHH1560S	H-1560S	2/24/2022 10:39:18 AM	127.2	127.3
CHH1560S	H-1560S	3/1/2022 9:49:40 AM	127.4	127.5
CHH1560S	H-1560S	4/14/2022 2:14:50 PM	128.3	128.4
CHH1560S	H-1560S	5/25/2022 11:19:51 AM	128.8	128.8
CHH1560S	H-1560S	6/1/2022 4:13:05 PM	128.8	128.9
CHH1560S	H-1560S	7/14/2022 8:50:45 AM	128.3	128.4
CHH1560S	H-1560S	8/10/2022 11:09:37 AM	129.9	129.8
CHH1560S	H-1560S	8/31/2022 10:34:55 AM	129.6	129.6
CHH1560S	H-1560S	9/7/2022 9:05:36 AM	129.1	129.1
CHH1560S	H-1560S	10/18/2022 2:20:09 PM	129.1	129.1
CHH1560S	H-1560S	11/15/2022 9:43:16 AM	123.7	123.7
CHH1560S	H-1560S	12/19/2022 12:16:04 PM	123.5	123.5
CHH1560S	H-1560S	1/11/2023 9:39:59 AM	116.3	116.4
CHH1561C	H-1561C	3/1/2022 1:15:23 PM	129.1	129.2
CHH1561C	H-1561C	4/18/2022 2:54:02 PM	128.4	128.4
CHH1561C	H-1561C	5/23/2022 3:27:25 PM	131.7	132.0
CHH1561C	H-1561C	5/23/2022 3:29:45 PM	132.2	132.2
CHH1561C	H-1561C	6/7/2022 8:46:55 AM	129.4	129.3
CHH1561C	H-1561C	7/13/2022 2:05:58 PM	126.7	126.7
CHH1561C	H-1561C	8/12/2022 9:36:20 AM	126.4	126.5
CHH1561C	H-1561C	9/7/2022 12:07:21 PM	129.1	129.1
CHH1561C	H-1561C	10/17/2022 12:32:49 PM	128.9	128.8
CHH1561C	H-1561C	11/14/2022 1:40:14 PM	128.3	128.4
CHH1561C	H-1561C	12/1/2022 12:12:35 PM	149.9	150.5
CHH1561C	H-1561C	12/1/2022 12:12:40 PM	149.9	150.5
CHH1561C	H-1561C	12/1/2022 12:14:54 PM	150.5	150.5
CHH1561C	H-1561C	12/1/2022 2:50:33 PM	149.2	149.0
CHH1561C	H-1561C	12/9/2022 9:18:38 AM	147.8	147.8
CHH1561C	H-1561C	12/13/2022 11:43:35 AM	150.1	149.9
CHH1561C	H-1561C	12/19/2022 11:33:47 AM	151.3	151.4
CHH1561C	H-1561C	12/26/2022 1:17:06 PM	152.3	152.4
CHH1561C	H-1561C	1/3/2023 11:23:18 AM	154.1	154.1
CHH1561C	H-1561C	1/3/2023 11:26:04 AM	153.9	153.9
CHH1561C	H-1561C	1/11/2023 10:31:02 AM	152.8	152.8

Point ID	Point Name	Record Date	Init Temp [°F]	Adj Temp [°F]
CHH1561C	H-1561C	1/20/2023 12:45:46 PM	153.3	153.3
CHH1561C	H-1561C	1/26/2023 10:37:29 AM	151.2	151.0
CHH1561C	H-1561C	1/31/2023 12:21:35 PM	155.1	156.1
CHH1561C	H-1561C	1/31/2023 12:26:36 PM	156.2	155.3
CHH1561C	H-1561C	1/31/2023 12:29:12 PM	155.3	155.3
CHH1561C	H-1561C	2/1/2023 11:01:09 AM	154.3	154.3
CHH1561C	H-1561C	2/8/2023 9:13:16 AM	155.3	155.3
CHH1561C	H-1561C	2/14/2023 10:33:59 AM	159.7	159.7
CHH1561C	H-1561C	2/14/2023 10:46:00 AM	159.4	159.4
CHH1561C	H-1561C	2/21/2023 2:25:28 PM	157.6	157.4
CHH1561C	H-1561C	2/21/2023 2:27:36 PM	157.7	157.6
CHH1561N	H-1561N	3/1/2022 1:36:06 PM	130.4	130.5
CHH1561N	H-1561N	4/18/2022 1:35:15 PM	128.4	128.5
CHH1561N	H-1561N	5/23/2022 3:05:26 PM	128.1	128.1
CHH1561N	H-1561N	6/14/2022 12:54:18 PM	128.4	127.3
CHH1561N	H-1561N	6/14/2022 1:42:25 PM	129.0	129.3
CHH1561N	H-1561N	7/13/2022 1:25:49 PM	128.9	129.1
CHH1561N	H-1561N	8/12/2022 9:57:24 AM	129.4	129.1
CHH1561N	H-1561N	9/7/2022 11:52:44 AM	127.8	127.8
CHH1561N	H-1561N	10/17/2022 12:14:32 PM	130.8	130.8
CHH1561N	H-1561N	11/14/2022 1:23:22 PM	136.1	136.0
CHH1561N	H-1561N	11/14/2022 1:25:46 PM	135.8	135.9
CHH1561N	H-1561N	11/29/2022 2:30:50 PM	129.7	129.8
CHH1561N	H-1561N	12/1/2022 11:57:25 AM	127.1	127.2
CHH1561N	H-1561N	12/8/2022 2:51:52 PM	127.3	127.3
CHH1561N	H-1561N	1/13/2023 10:14:57 AM	124.4	124.4
CHH1561N	H-1561N	2/20/2023 11:31:19 AM	152.7	152.8
CHH1561N	H-1561N	2/20/2023 11:33:21 AM	151.8	151.8
CHH1561N	H-1561N	2/21/2023 10:34:03 AM	153.3	153.3
CHH1562N	H-1562N	3/3/2022 12:22:00 PM	121.7	121.8
CHH1562N	H-1562N	4/18/2022 2:20:14 PM	122.9	122.9
CHH1562N	H-1562N	5/23/2022 1:38:21 PM	124.6	124.6
CHH1562N	H-1562N	6/9/2022 2:20:34 PM	126.8	126.7
CHH1562N	H-1562N	7/13/2022 8:55:58 AM	124.8	124.9
CHH1562N	H-1562N	8/15/2022 3:30:04 PM	125.0	125.0
CHH1562N	H-1562N	9/7/2022 10:20:39 AM	124.6	124.6
CHH1562N	H-1562N	10/13/2022 12:35:36 PM	123.0	123.0
CHH1562N	H-1562N	11/14/2022 11:58:34 AM	126.0	126.1
CHH1562N	H-1562N	12/1/2022 11:01:14 AM	126.2	125.9
CHH1562N	H-1562N	1/12/2023 11:54:43 AM	118.5	118.8
CHH1563N	H-1563N	3/10/2022 2:22:25 PM	102.3	102.3
CHH1563N	H-1563N	4/7/2022 11:46:52 AM	104.2	104.2
CHH1563N	H-1563N	5/5/2022 1:52:44 PM	107.6	110.3
CHH1563N	H-1563N	6/13/2022 2:27:43 PM	109.4	109.4
CHH1563N	H-1563N	7/8/2022 10:01:46 AM	108.0	107.9

Point ID	Point Name	Record Date	Init Temp [°F]	Adj Temp [°F]
CHH1563N	H-1563N	8/11/2022 8:42:40 AM	108.1	108.0
CHH1563N	H-1563N	9/6/2022 10:10:18 AM	112.1	112.1
CHH1563N	H-1563N	10/5/2022 10:51:42 AM	111.3	111.3
CHH1563N	H-1563N	11/21/2022 1:42:11 PM	103.4	105.6
CHH1563N	H-1563N	12/20/2022 2:41:36 PM	107.5	107.4
CHH1563N	H-1563N	1/24/2023 9:37:23 AM	107.1	107.2
CHH1563N	H-1563N	2/6/2023 10:12:15 AM	108.3	108.3
CHH1563S	H-1563S	4/22/2022 11:07:46 AM	127.8	127.8
CHH1563S	H-1563S	5/25/2022 11:20:01 AM	120.5	121.0
CHH1563S	H-1563S	6/14/2022 3:24:31 PM	121.7	122.1
CHH1563S	H-1563S	6/14/2022 3:26:19 PM	122.1	122.1
CHH1563S	H-1563S	11/29/2022 10:30:38 AM	111.5	110.9
CHH1563S	H-1563S	12/1/2022 10:56:48 AM	110.3	110.4
CHH1563S	H-1563S	1/24/2023 1:08:30 PM	113.3	113.2
CHH1564N	H-1564N	3/10/2022 2:31:23 PM	113.1	113.1
CHH1564N	H-1564N	4/7/2022 11:38:11 AM	112.8	113.0
CHH1564N	H-1564N	5/5/2022 1:59:30 PM	112.6	112.3
CHH1564N	H-1564N	6/17/2022 11:57:58 AM	114.7	117.6
CHH1564N	H-1564N	7/8/2022 10:11:12 AM	117.4	117.4
CHH1564N	H-1564N	8/11/2022 8:39:00 AM	113.9	113.9
CHH1564N	H-1564N	9/6/2022 10:20:13 AM	117.9	118.0
CHH1564N	H-1564N	10/5/2022 10:45:06 AM	115.2	115.2
CHH1564N	H-1564N	11/21/2022 1:26:20 PM	111.7	111.3
CHH1564N	H-1564N	11/21/2022 1:28:20 PM	111.7	111.7
CHH1564N	H-1564N	12/20/2022 2:48:53 PM	117.2	117.4
CHH1564N	H-1564N	1/24/2023 9:54:10 AM	116.4	116.4
CHH1564N	H-1564N	2/21/2023 2:56:18 PM	114.5	114.5
CHH1565C	H-1565C	3/10/2022 2:46:31 PM	99.0	98.7
CHH1565C	H-1565C	4/7/2022 11:11:04 AM	99.9	100.2
CHH1565C	H-1565C	5/5/2022 1:23:02 PM	100.5	100.7
CHH1565C	H-1565C	6/13/2022 3:28:51 PM	103.1	103.2
CHH1565C	H-1565C	7/13/2022 8:14:54 AM	100.4	100.6
CHH1565C	H-1565C	8/11/2022 9:29:15 AM	104.6	104.5
CHH1565C	H-1565C	8/11/2022 9:29:20 AM	104.6	104.5
CHH1565C	H-1565C	9/22/2022 10:06:23 AM	105.1	105.3
CHH1565C	H-1565C	10/5/2022 10:07:29 AM	107.0	107.3
CHH1565C	H-1565C	10/5/2022 10:10:37 AM	107.4	107.4
CHH1565C	H-1565C	12/23/2022 4:47:52 PM	108.9	108.9
CHH1565C	H-1565C	1/24/2023 10:06:39 AM	109.7	109.7
CHH1565C	H-1565C	2/21/2023 3:01:02 PM	109.7	109.7
CHH1565E	H-1565E	3/15/2022 12:08:40 PM	117.5	117.5
CHH1565E	H-1565E	4/5/2022 2:53:50 PM	119.3	119.4
CHH1565E	H-1565E	5/24/2022 11:24:18 AM	118.1	118.0
CHH1565E	H-1565E	6/1/2022 1:55:27 PM	119.2	119.2
CHH1566N	H-1566N	3/10/2022 2:55:30 PM	101.4	102.0

Point ID	Point Name	Record Date	Init Temp [°F]	Adj Temp [°F]
CHH1566N	H-1566N	4/21/2022 10:23:40 AM	109.9	109.9
CHH1566N	H-1566N	5/23/2022 2:45:21 PM	112.7	112.6
CHH1566N	H-1566N	6/14/2022 2:09:07 PM	115.3	115.3
CHH1566N	H-1566N	7/13/2022 8:28:59 AM	106.5	108.0
CHH1566N	H-1566N	8/31/2022 2:08:52 PM	123.9	124.0
CHH1566N	H-1566N	9/22/2022 9:56:30 AM	118.1	118.1
CHH1566N	H-1566N	10/5/2022 10:22:18 AM	121.4	121.4
CHH1568N	H-1568N	3/15/2022 11:07:07 AM	135.0	134.6
CHH1568N	H-1568N	3/15/2022 11:10:34 AM	134.1	134.2
CHH1568N	H-1568N	3/15/2022 12:56:46 PM	133.1	133.0
CHH1568N	H-1568N	4/5/2022 2:30:47 PM	136.3	136.2
CHH1568N	H-1568N	7/14/2022 8:35:29 AM	137.9	136.6
CHH1568N	H-1568N	7/14/2022 8:39:38 AM	136.4	136.8
CHH1568N	H-1568N	7/14/2022 8:42:03 AM	136.8	136.9
CHH1568N	H-1568N	7/29/2022 4:39:58 PM	131.6	132.6
CHH1568N	H-1568N	9/29/2022 12:00:21 PM	97.9	135.9
CHH1568N	H-1568N	9/29/2022 12:02:47 PM	137.0	137.0
CHH1568N	H-1568N	10/11/2022 9:07:36 AM	132.0	132.1
CHH1568N	H-1568N	10/11/2022 9:18:08 AM	133.8	133.8
CHH1568N	H-1568N	10/25/2022 1:49:47 PM	130.7	130.8
CHH1568S	H-1568S	4/6/2022 10:15:46 AM	89.9	89.7
CHH1568S	H-1568S	4/6/2022 10:21:49 AM	91.3	91.5
CHH1568S	H-1568S	4/6/2022 10:25:22 AM	91.9	91.9
CHH1569S	H-1569S	7/29/2022 1:32:47 PM	101.9	101.9
CHH1569S	H-1569S	9/29/2022 11:11:38 AM	99.0	102.0
CHH1569S	H-1569S	9/29/2022 11:14:39 AM	100.8	100.8
CHH1569S	H-1569S	10/21/2022 10:51:34 AM	92.3	91.9
CHH1569S	H-1569S	11/18/2022 2:24:33 PM	79.3	79.7
CHH1569S	H-1569S	1/21/2023 9:36:53 AM	75.4	79.1
CHH1569S	H-1569S	2/21/2023 9:24:04 AM	85.3	85.3
CHH1571S	H-1571S	8/10/2022 10:36:42 AM	106.0	106.0
CHH1571S	H-1571S	2/21/2023 10:23:43 AM	119.2	119.1
CHH1572N	H-1572N	3/3/2022 2:24:18 PM	104.2	104.2
CHH1572N	H-1572N	4/6/2022 10:48:32 AM	106.2	106.5
CHH1572N	H-1572N	5/3/2022 10:27:14 AM	106.9	107.2
CHH1572N	H-1572N	6/1/2022 10:56:43 AM	110.7	110.9
CHH1572N	H-1572N	7/29/2022 5:58:36 PM	112.0	112.1
CHH1572N	H-1572N	8/3/2022 1:50:49 PM	111.7	112.0
CHH1572N	H-1572N	9/1/2022 10:13:14 AM	115.9	116.1
CHH1572N	H-1572N	10/4/2022 11:50:34 AM	115.8	115.8
CHH1572N	H-1572N	11/1/2022 2:44:45 PM	113.5	113.5
CHH1572N	H-1572N	12/6/2022 11:44:32 AM	116.4	116.4
CHH1572N	H-1572N	1/20/2023 10:30:53 AM	116.9	116.9
CHH1572N	H-1572N	2/14/2023 2:03:05 PM	117.4	117.8
CHH1572S	H-1572S	3/3/2022 1:52:14 PM	115.8	115.9

Point ID	Point Name	Record Date	Init Temp [°F]	Adj Temp [°F]
CHH1572S	H-1572S	2/21/2023 10:13:10 AM	119.4	119.2
CHH1573S	H-1573S	3/3/2022 2:37:06 PM	130.2	130.1
CHH1573S	H-1573S	4/21/2022 9:59:50 AM	129.6	129.6
CHH1573S	H-1573S	5/18/2022 1:38:02 PM	130.6	130.6
CHH1573S	H-1573S	6/27/2022 2:34:16 PM	132.1	132.1
CHH1573S	H-1573S	6/27/2022 2:39:05 PM	132.2	129.1
CHH1573S	H-1573S	6/27/2022 2:41:47 PM	129.1	129.9
CHH1573S	H-1573S	7/27/2022 1:16:50 PM	130.8	130.8
CHH1573S	H-1573S	8/11/2022 8:38:10 AM	129.1	129.2
CHH1573S	H-1573S	8/17/2022 10:49:56 AM	130.6	131.2
CHH1573S	H-1573S	8/17/2022 10:53:16 AM	131.5	132.3
CHH1573S	H-1573S	8/17/2022 10:56:29 AM	132.5	132.8
CHH1573S	H-1573S	8/29/2022 2:51:22 PM	132.3	132.3
CHH1573S	H-1573S	9/16/2022 1:35:59 PM	131.5	131.0
CHH1573S	H-1573S	9/16/2022 1:37:18 PM	130.8	130.8
CHH1573S	H-1573S	10/14/2022 11:32:26 AM	131.2	130.4
CHH1573S	H-1573S	10/14/2022 11:34:10 AM	130.4	130.4
CHH1573S	H-1573S	11/17/2022 10:48:37 AM	127.3	127.5
CHH1573S	H-1573S	12/9/2022 11:26:35 AM	128.5	129.1
CHH1573S	H-1573S	1/21/2023 9:23:55 AM	126.4	127.6
CHH1573S	H-1573S	2/13/2023 1:13:20 PM	128.9	129.5
CHH1574N	H-1574N	2/24/2022 10:23:01 AM	117.7	119.4
CHH1574N	H-1574N	3/15/2022 9:53:12 AM	120.4	118.9
CHH1574N	H-1574N	4/14/2022 2:06:22 PM	121.4	121.4
CHH1574N	H-1574N	5/23/2022 3:52:30 PM	123.0	123.0
CHH1574N	H-1574N	6/8/2022 11:11:34 AM	123.0	123.5
CHH1574N	H-1574N	6/30/2022 7:51:56 AM	123.2	123.2
CHH1574N	H-1574N	7/12/2022 1:07:21 PM	124.1	124.1
CHH1574N	H-1574N	8/10/2022 11:37:27 AM	127.3	127.3
CHH1574N	H-1574N	9/1/2022 1:55:51 PM	127.6	127.6
CHH1574N	H-1574N	10/13/2022 12:21:55 PM	123.8	124.3
CHH1574N	H-1574N	11/4/2022 3:31:42 PM	125.0	125.2
CHH1574N	H-1574N	11/5/2022 12:09:27 PM	125.7	125.8
CHH1574N	H-1574N	12/14/2022 3:30:42 PM	118.2	118.5
CHH1574N	H-1574N	1/11/2023 9:19:28 AM	108.7	108.8
CHH1574N	H-1574N	2/3/2023 11:19:18 AM	108.4	108.4
CHH1574S	H-1574S	2/24/2022 10:08:51 AM	97.9	97.8
CHH1574S	H-1574S	3/1/2022 10:04:05 AM	100.4	100.4
CHH1574S	H-1574S	4/15/2022 11:31:17 AM	99.7	99.7
CHH1574S	H-1574S	5/25/2022 10:54:56 AM	102.5	102.5
CHH1574S	H-1574S	6/28/2022 3:59:42 PM	104.9	104.9
CHH1574S	H-1574S	7/14/2022 9:06:59 AM	102.5	102.6
CHH1574S	H-1574S	8/17/2022 8:58:26 AM	104.2	104.5
CHIH1575	H-1575	2/24/2022 9:47:26 AM	71.9	72.2
CHIH1575	H-1575	3/1/2022 10:58:58 AM	91.5	91.5

Point ID	Point Name	Record Date	Init Temp [°F]	Adj Temp [°F]
CHIH1575	H-1575	4/15/2022 11:49:45 AM	88.2	88.2
CHIH1575	H-1575	5/23/2022 4:16:17 PM	92.9	93.0
CHIH1575	H-1575	6/9/2022 1:59:28 PM	104.9	105.2
CHIH1575	H-1575	7/14/2022 9:15:18 AM	92.8	93.0
CHIH1575	H-1575	8/10/2022 1:59:08 PM	110.3	110.3
CHIH1575	H-1575	9/7/2022 9:30:08 AM	102.2	102.5
CHIH1575	H-1575	10/18/2022 11:26:33 AM	100.2	100.7
CHIH1575	H-1575	11/15/2022 2:01:17 PM	89.9	90.0
CHIH1575	H-1575	12/1/2022 2:44:09 PM	82.1	82.1
CHIH1575	H-1575	1/11/2023 11:09:10 AM	80.3	80.7
CHIH1575	H-1575	2/20/2023 2:33:54 PM	91.9	91.9
CHIWH017	H-17 (EXP-17)	3/15/2022 1:05:23 PM	92.2	92.8
CHH1751N	H-1751N	3/3/2022 12:40:57 PM	116.6	117.1
CHH1751N	H-1751N	4/19/2022 11:35:10 AM	89.0	88.9
CHH1751N	H-1751N	4/19/2022 11:39:29 AM	92.1	93.3
CHH1751N	H-1751N	4/19/2022 11:41:26 AM	94.6	94.6
CHH1751N	H-1751N	5/23/2022 2:38:09 PM	100.6	100.5
CHH1751N	H-1751N	6/13/2022 10:24:31 AM	92.8	94.5
CHH1751N	H-1751N	6/13/2022 10:27:36 AM	96.3	96.3
CHH1751N	H-1751N	7/13/2022 3:51:30 PM	115.0	116.9
CHH1751N	H-1751N	7/13/2022 3:55:11 PM	117.2	117.2
CHH1751N	H-1751N	7/13/2022 4:24:07 PM	118.0	118.0
CHH1751N	H-1751N	8/12/2022 10:47:03 AM	116.9	116.6
CHH1751N	H-1751N	9/2/2022 9:30:46 AM	106.1	109.2
CHH1751N	H-1751N	9/2/2022 9:33:13 AM	111.0	111.1
CHH1751N	H-1751N	10/10/2022 9:34:41 AM	102.5	103.1
CHH1751N	H-1751N	11/11/2022 2:32:29 PM	101.4	101.6
CHH1751N	H-1751N	12/20/2022 2:24:04 PM	100.4	101.1
CHH1751N	H-1751N	1/12/2023 10:45:33 AM	67.2	67.3
CHH1751S	H-1751S	3/1/2022 1:20:05 PM	98.2	97.9
CHH1751S	H-1751S	4/18/2022 1:52:46 PM	93.3	93.4
CHH1751S	H-1751S	5/23/2022 3:14:05 PM	96.9	96.9
CHH1751S	H-1751S	11/29/2022 12:10:54 PM	135.6	135.5
CHH1751S	H-1751S	11/29/2022 12:15:12 PM	135.5	135.4
CHH1751S	H-1751S	12/19/2022 8:44:00 AM	70.2	91.0
CHH1751S	H-1751S	12/19/2022 8:46:58 AM	102.3	101.4
CHH1752N	H-1752N	2/24/2022 11:14:43 AM	96.2	96.4
CHH1752N	H-1752N	3/10/2022 2:41:26 PM	97.6	97.7
CHH1752N	H-1752N	4/19/2022 11:57:42 AM	96.3	96.3
CHH1752N	H-1752N	5/23/2022 2:22:09 PM	98.8	99.0
CHH1752N	H-1752N	6/13/2022 10:07:32 AM	100.0	99.3
CHH1752N	H-1752N	7/13/2022 1:44:01 PM	106.9	106.9
CHH1752N	H-1752N	8/8/2022 3:32:43 PM	110.0	111.0
CHH1752N	H-1752N	9/2/2022 9:02:38 AM	113.1	113.1
CHH1752N	H-1752N	9/2/2022 9:05:23 AM	113.1	113.1

Point ID	Point Name	Record Date	Init Temp [°F]	Adj Temp [°F]
CHH1752N	H-1752N	9/7/2022 10:25:57 AM	125.8	126.2
CHH1752N	H-1752N	9/7/2022 10:27:35 AM	126.2	126.2
CHH1752N	H-1752N	10/10/2022 9:18:38 AM	111.5	111.0
CHH1752N	H-1752N	10/10/2022 9:25:21 AM	111.9	112.1
CHH1752N	H-1752N	12/27/2022 10:48:09 AM	107.4	111.1
CHH1752N	H-1752N	12/27/2022 11:26:48 AM	111.3	111.3
CHH1752N	H-1752N	1/12/2023 11:13:20 AM	109.5	111.5
CHH1752N	H-1752N	1/12/2023 11:15:11 AM	111.6	111.7
CHH1752N	H-1752N	1/24/2023 9:30:20 AM	110.4	110.5
CHH1752S	H-1752S	3/3/2022 12:11:56 PM	99.0	99.3
CHH1752S	H-1752S	4/19/2022 1:34:44 PM	95.6	97.3
CHH1752S	H-1752S	5/23/2022 1:50:55 PM	114.2	114.2
CHH1752S	H-1752S	6/9/2022 2:11:46 PM	118.0	118.0
CHH1752S	H-1752S	7/13/2022 8:49:21 AM	105.8	106.2
CHH1752S	H-1752S	8/11/2022 8:26:44 AM	113.2	112.5
CHH1752S	H-1752S	9/7/2022 10:06:48 AM	113.2	115.0
CHH1752S	H-1752S	9/7/2022 10:14:11 AM	114.5	114.6
CHH1752S	H-1752S	10/17/2022 10:48:46 AM	109.5	110.3
CHH1752S	H-1752S	10/17/2022 10:50:52 AM	110.9	110.9
CHH1752S	H-1752S	11/14/2022 11:40:01 AM	102.0	108.6
CHH1752S	H-1752S	11/14/2022 11:41:18 AM	109.7	109.7
CHH1752S	H-1752S	12/1/2022 11:17:30 AM	110.5	110.7
CHH1752S	H-1752S	1/12/2023 11:50:01 AM	107.1	110.7
CHH1752S	H-1752S	2/6/2023 11:31:15 AM	118.0	115.9
CHH1753N	H-1753N	3/7/2022 3:01:37 PM	110.9	110.9
CHH1753N	H-1753N	4/19/2022 10:31:54 AM	114.1	114.1
CHH1753N	H-1753N	5/5/2022 2:22:27 PM	115.3	115.3
CHH1753N	H-1753N	5/17/2022 10:26:58 AM	115.0	115.5
CHH1753N	H-1753N	5/17/2022 10:28:44 AM	115.8	115.8
CHH1753N	H-1753N	5/17/2022 10:30:31 AM	115.8	115.8
CHH1753N	H-1753N	5/18/2022 9:06:35 AM	113.6	113.6
CHH1753N	H-1753N	6/10/2022 3:43:27 PM	113.5	113.5
CHH1753N	H-1753N	7/13/2022 1:37:45 PM	111.8	111.8
CHH1753N	H-1753N	8/2/2022 3:28:45 PM	112.3	112.4
CHH1753N	H-1753N	8/29/2022 1:28:48 PM	112.6	112.6
CHH1753N	H-1753N	9/2/2022 9:10:51 AM	113.2	113.2
CHH1753N	H-1753N	10/5/2022 9:18:51 AM	112.8	112.8
CHH1753N	H-1753N	12/7/2022 2:19:08 PM	73.2	71.1
CHH1753N	H-1753N	1/24/2023 9:27:09 AM	117.2	117.2
CHH1753S	H-1753S	3/10/2022 2:26:34 PM	117.7	117.7
CHH1753S	H-1753S	4/7/2022 11:40:32 AM	118.3	118.5
CHH1753S	H-1753S	5/5/2022 1:48:00 PM	118.4	118.8
CHH1753S	H-1753S	6/13/2022 2:32:21 PM	120.9	120.8
CHH1753S	H-1753S	7/8/2022 10:16:20 AM	122.4	122.4
CHH1753S	H-1753S	8/11/2022 8:47:06 AM	123.0	123.0

Point ID	Point Name	Record Date	Init Temp [°F]	Adj Temp [°F]
CHH1753S	H-1753S	9/6/2022 10:16:09 AM	124.2	124.2
CHH1753S	H-1753S	10/5/2022 10:48:39 AM	124.2	124.2
CHH1753S	H-1753S	11/21/2022 1:35:40 PM	121.3	121.7
CHH1753S	H-1753S	11/21/2022 1:38:24 PM	122.1	122.0
CHH1753S	H-1753S	12/20/2022 2:37:54 PM	121.4	121.4
CHH1753S	H-1753S	1/24/2023 9:40:47 AM	128.3	128.3
CHH1753S	H-1753S	2/6/2023 10:18:51 AM	132.7	132.6
CHH1753S	H-1753S	2/6/2023 10:20:38 AM	132.3	132.3
CHH1753S	H-1753S	2/20/2023 4:01:40 PM	124.1	124.1
CHH1754N	H-1754N	3/7/2022 2:56:35 PM	100.7	100.7
CHH1754N	H-1754N	4/19/2022 10:26:54 AM	102.2	102.3
CHH1754N	H-1754N	5/5/2022 2:26:50 PM	108.7	108.9
CHH1754N	H-1754N	5/17/2022 10:21:34 AM	113.6	113.9
CHH1754N	H-1754N	5/18/2022 8:55:02 AM	113.1	113.2
CHH1754N	H-1754N	5/19/2022 11:38:58 AM	111.9	111.9
CHH1754N	H-1754N	6/10/2022 3:51:46 PM	105.6	105.6
CHH1754N	H-1754N	6/13/2022 3:19:07 PM	105.7	105.7
CHH1754N	H-1754N	7/6/2022 11:36:26 AM	103.6	103.6
CHH1754N	H-1754N	8/2/2022 3:35:14 PM	103.7	103.9
CHH1754N	H-1754N	8/29/2022 1:25:00 PM	103.8	104.5
CHH1754N	H-1754N	9/6/2022 10:45:02 AM	106.7	106.7
CHH1754N	H-1754N	10/5/2022 9:15:02 AM	106.8	106.8
CHH1754N	H-1754N	11/11/2022 11:59:06 AM	105.2	107.1
CHH1754N	H-1754N	11/11/2022 12:00:50 PM	107.1	107.1
CHH1754N	H-1754N	12/7/2022 2:07:34 PM	107.6	107.6
CHH1754S	H-1754S	3/24/2022 11:18:13 AM	109.9	110.4
CHH1754S	H-1754S	3/24/2022 11:25:18 AM	110.9	110.8
CHH1754S	H-1754S	4/7/2022 11:17:50 AM	111.9	112.1
CHH1754S	H-1754S	5/5/2022 1:31:28 PM	109.1	109.3
CHH1754S	H-1754S	6/17/2022 12:06:36 PM	107.4	106.4
CHH1754S	H-1754S	6/17/2022 12:12:57 PM	105.9	107.6
CHH1754S	H-1754S	6/17/2022 12:14:47 PM	108.1	108.0
CHH1754S	H-1754S	6/17/2022 4:53:06 PM	107.1	103.3
CHH1754S	H-1754S	6/17/2022 4:58:16 PM	102.3	103.8
CHH1754S	H-1754S	6/17/2022 5:00:52 PM	104.0	104.0
CHH1754S	H-1754S	7/13/2022 8:21:00 AM	104.4	104.5
CHH1754S	H-1754S	8/11/2022 9:11:35 AM	110.2	110.6
CHH1754S	H-1754S	9/22/2022 10:13:27 AM	112.6	112.6
CHH1754S	H-1754S	10/5/2022 10:30:41 AM	112.7	112.8
CHH1754S	H-1754S	12/23/2022 4:43:20 PM	72.0	72.0
CHH1754S	H-1754S	1/24/2023 10:03:57 AM	71.4	71.8
CHH1754S	H-1754S	2/6/2023 2:28:34 PM	75.7	76.3
CHH1754S	H-1754S	2/21/2023 3:07:46 PM	77.0	76.6
CHH1755N	H-1755N	3/1/2022 12:24:27 PM	125.2	125.2
CHH1755N	H-1755N	4/14/2022 11:10:13 AM	118.9	118.7

Point ID	Point Name	Record Date	Init Temp [°F]	Adj Temp [°F]
CHH1755N	H-1755N	5/24/2022 2:25:09 PM	118.3	118.7
CHH1755N	H-1755N	6/23/2022 11:17:16 AM	124.0	124.0
CHH1755N	H-1755N	6/30/2022 7:33:49 AM	121.4	121.4
CHH1755N	H-1755N	7/13/2022 2:24:49 PM	123.2	123.5
CHH1755N	H-1755N	8/10/2022 12:11:48 PM	125.4	125.4
CHH1755N	H-1755N	9/7/2022 11:12:32 AM	126.3	126.2
CHH1755N	H-1755N	10/18/2022 11:00:27 AM	118.0	122.1
CHH1755N	H-1755N	10/18/2022 11:02:56 AM	122.5	122.6
CHH1755N	H-1755N	11/14/2022 2:29:42 PM	109.5	124.0
CHH1755N	H-1755N	11/14/2022 2:31:08 PM	125.3	125.3
CHH1755N	H-1755N	12/8/2022 1:49:23 PM	124.8	124.2
CHH1755N	H-1755N	1/11/2023 2:17:09 PM	68.1	66.8
CHH1755N	H-1755N	1/11/2023 2:19:53 PM	66.0	66.0
CHH1755N	H-1755N	1/25/2023 10:20:10 AM	70.1	69.0
CHH1755N	H-1755N	1/25/2023 10:23:25 AM	67.7	67.8
CHH1755S	H-1755S	3/1/2022 12:03:54 PM	108.5	108.9
CHH1755S	H-1755S	4/14/2022 11:39:45 AM	97.2	129.9
CHH1755S	H-1755S	4/14/2022 11:42:29 AM	130.5	130.6
CHH1755S	H-1755S	5/24/2022 2:49:20 PM	129.5	129.5
CHH1755S	H-1755S	6/1/2022 3:54:25 PM	130.4	130.4
CHH1755S	H-1755S	6/30/2022 7:44:28 AM	126.2	126.3
CHH1755S	H-1755S	7/13/2022 2:43:18 PM	127.2	127.3
CHH1755S	H-1755S	8/10/2022 11:48:06 AM	129.8	127.7
CHH1755S	H-1755S	8/31/2022 11:15:38 AM	130.6	130.6
CHH1755S	H-1755S	9/7/2022 11:39:55 AM	130.3	130.3
CHH1755S	H-1755S	10/18/2022 11:59:32 AM	130.0	130.0
CHH1755S	H-1755S	11/14/2022 3:04:40 PM	125.4	125.4
CHH1755S	H-1755S	12/19/2022 2:02:46 PM	121.5	121.5
CHH1755S	H-1755S	1/11/2023 9:51:54 AM	51.9	52.1
CHH1755S	H-1755S	1/11/2023 9:54:47 AM	52.1	52.1
CHH1755S	H-1755S	1/25/2023 10:40:28 AM	70.9	70.8
CHH1755S	H-1755S	1/25/2023 10:46:27 AM	70.1	70.0
CHH1756N	H-1756N	3/1/2022 1:27:35 PM	121.0	120.5
CHH1756N	H-1756N	4/18/2022 2:13:11 PM	119.9	120.0
CHH1756N	H-1756N	5/23/2022 1:42:33 PM	120.8	120.8
CHH1756N	H-1756N	6/28/2022 4:46:50 PM	123.7	123.7
CHH1756N	H-1756N	7/13/2022 1:42:03 PM	124.6	124.7
CHH1756N	H-1756N	8/12/2022 9:04:29 AM	125.3	125.2
CHH1756N	H-1756N	8/12/2022 9:07:36 AM	125.1	125.2
CHH1756N	H-1756N	9/22/2022 11:19:18 AM	125.9	125.9
CHH1756N	H-1756N	10/17/2022 12:27:53 PM	126.5	126.4
CHH1756N	H-1756N	11/14/2022 12:03:28 PM	125.3	125.8
CHH1756N	H-1756N	11/14/2022 12:04:41 PM	125.7	125.7
CHH1756N	H-1756N	12/27/2022 9:10:34 AM	123.6	123.6
CHH1756N	H-1756N	1/13/2023 10:31:07 AM	124.2	124.4

Point ID	Point Name	Record Date	Init Temp [°F]	Adj Temp [°F]
CHH1756N	H-1756N	1/13/2023 10:33:34 AM	124.9	124.9
CHH1756S	H-1756S	3/15/2022 10:13:47 AM	105.7	105.7
CHH1756S	H-1756S	4/22/2022 11:43:14 AM	94.6	94.6
CHH1756S	H-1756S	5/25/2022 11:35:17 AM	100.4	100.3
CHH1756S	H-1756S	6/14/2022 3:08:43 PM	101.3	101.3
CHH1756S	H-1756S	7/29/2022 5:27:41 PM	103.5	103.6
CHH1756S	H-1756S	8/15/2022 11:26:07 AM	107.3	107.3
CHH1756S	H-1756S	9/7/2022 12:35:37 PM	107.4	107.4
CHH1756S	H-1756S	10/17/2022 2:03:23 PM	107.6	107.5
CHH1756S	H-1756S	11/14/2022 1:58:31 PM	108.1	108.1
CHH1756S	H-1756S	12/1/2022 11:36:09 AM	109.7	109.7
CHH1756S	H-1756S	1/24/2023 12:53:13 PM	111.3	111.3
CHH1757N	H-1757N	3/3/2022 12:15:41 PM	115.0	114.9
CHH1757N	H-1757N	4/19/2022 1:22:18 PM	115.4	115.3
CHH1757N	H-1757N	5/23/2022 1:47:24 PM	117.1	117.1
CHH1757N	H-1757N	6/9/2022 2:08:26 PM	119.4	119.4
CHH1757N	H-1757N	7/13/2022 8:52:07 AM	121.4	121.4
CHH1757N	H-1757N	8/11/2022 8:30:49 AM	123.3	123.3
CHH1757N	H-1757N	9/7/2022 9:57:35 AM	124.4	124.7
CHH1757N	H-1757N	9/7/2022 9:59:59 AM	124.7	124.7
CHH1757N	H-1757N	10/17/2022 10:44:18 AM	122.2	122.2
CHH1757N	H-1757N	11/14/2022 11:03:31 AM	120.2	120.2
CHH1757N	H-1757N	12/1/2022 10:04:15 AM	120.6	120.7
CHH1757N	H-1757N	1/12/2023 11:42:45 AM	134.4	135.1
CHH1757N	H-1757N	1/12/2023 11:44:45 AM	135.0	135.0
CHH1757N	H-1757N	1/26/2023 2:50:29 PM	141.9	141.8
CHH1757N	H-1757N	2/21/2023 11:20:41 AM	152.8	151.0
CHH1757N	H-1757N	2/21/2023 11:23:01 AM	150.5	150.4
CHH1757N	H-1757N	2/21/2023 11:35:51 AM	149.3	149.3
CHH1757S	H-1757S	3/15/2022 10:17:37 AM	125.7	125.7
CHH1757S	H-1757S	4/22/2022 11:33:26 AM	124.7	124.7
CHH1757S	H-1757S	5/25/2022 11:30:28 AM	124.9	124.9
CHH1757S	H-1757S	6/14/2022 3:14:52 PM	124.3	124.3
CHH1757S	H-1757S	11/29/2022 9:32:18 AM	95.7	96.1
CHH1757S	H-1757S	12/1/2022 11:22:31 AM	96.2	96.2
CHH1757S	H-1757S	1/24/2023 2:24:15 PM	103.3	103.3
CHH1758N	H-1758N	2/6/2023 10:34:19 AM	112.3	113.2
CHH1758S	H-1758S	3/15/2022 10:32:49 AM	117.5	117.5
CHH1759N	H-1759N	3/24/2022 11:06:19 AM	112.9	116.0
CHH1759N	H-1759N	3/24/2022 11:09:09 AM	116.6	116.6
CHH1759N	H-1759N	4/7/2022 11:20:43 AM	116.1	116.9
CHH1759N	H-1759N	5/5/2022 1:34:04 PM	115.1	115.5
CHH1759N	H-1759N	6/13/2022 3:13:26 PM	113.9	114.0
CHH1759N	H-1759N	7/13/2022 8:23:37 AM	116.3	116.5
CHH1759N	H-1759N	8/11/2022 9:08:50 AM	117.7	117.4

Point ID	Point Name	Record Date	Init Temp [°F]	Adj Temp [°F]
CHH1759N	H-1759N	9/22/2022 10:15:59 AM	118.6	118.6
CHH1759N	H-1759N	10/5/2022 10:33:38 AM	118.5	118.5
CHH1759N	H-1759N	12/23/2022 4:38:28 PM	117.1	117.4
CHH1759N	H-1759N	1/24/2023 9:59:22 AM	115.4	115.5
CHH1759N	H-1759N	2/21/2023 2:45:14 PM	114.0	114.0
CHH1759S	H-1759S	3/15/2022 10:46:07 AM	97.5	97.6
CHH1760N	H-1760N	2/24/2022 11:57:22 AM	129.6	129.7
CHH1760N	H-1760N	3/15/2022 2:06:37 PM	131.2	130.9
CHH1760N	H-1760N	3/15/2022 2:09:07 PM	130.6	130.6
CHH1760N	H-1760N	4/5/2022 3:15:26 PM	131.9	131.2
CHH1760N	H-1760N	4/5/2022 3:17:42 PM	130.9	130.9
CHH1760N	H-1760N	5/25/2022 12:06:58 PM	132.2	132.8
CHH1760N	H-1760N	5/25/2022 12:10:57 PM	132.9	132.6
CHH1760N	H-1760N	7/26/2022 2:51:10 PM	135.4	134.9
CHH1760N	H-1760N	7/26/2022 2:54:32 PM	134.8	134.8
CHH1761N	H-1761N	3/15/2022 1:17:36 PM	144.5	144.9
CHH1761N	H-1761N	3/15/2022 1:29:23 PM	145.2	145.3
CHH1761N	H-1761N	3/15/2022 1:41:24 PM	145.2	145.2
CHH1761N	H-1761N	3/16/2022 11:30:47 AM	143.0	143.0
CHH1761N	H-1761N	4/6/2022 12:17:31 PM	144.4	144.4
CHH1761N	H-1761N	4/12/2022 1:45:03 PM	142.2	130.6
CHH1761N	H-1761N	4/12/2022 1:47:40 PM	124.4	124.4
CHH1761N	H-1761N	4/12/2022 1:58:13 PM	122.8	139.7
CHH1761N	H-1761N	4/12/2022 2:03:55 PM	141.2	141.4
CHH1761N	H-1761N	5/24/2022 11:36:02 AM	139.2	141.2
CHH1761N	H-1761N	5/24/2022 11:39:52 AM	141.8	141.5
CHH1761N	H-1761N	5/25/2022 11:47:07 AM	143.1	145.0
CHH1761N	H-1761N	5/25/2022 11:51:43 AM	145.3	145.3
CHH1761N	H-1761N	6/1/2022 1:25:39 PM	146.9	144.5
CHH1761N	H-1761N	6/1/2022 1:27:09 PM	141.0	140.9
CHH1761N	H-1761N	6/1/2022 1:32:58 PM	139.3	144.7
CHH1761S	H-1761S	4/6/2022 10:38:46 AM	124.0	124.3
CHH1762N	H-1762N	3/15/2022 12:04:37 PM	115.5	115.6
CHH1762N	H-1762N	4/5/2022 2:50:10 PM	116.2	116.3
CHH1762N	H-1762N	5/24/2022 11:20:49 AM	117.4	117.5
CHH1762N	H-1762N	6/1/2022 2:08:12 PM	118.4	118.4
CHH1762N	H-1762N	7/14/2022 8:25:24 AM	120.0	120.0
CHH1763N	H-1763N	3/15/2022 11:30:53 AM	127.1	127.1
CHH1763N	H-1763N	4/6/2022 12:24:51 PM	132.1	132.4
CHH1763N	H-1763N	4/6/2022 12:34:18 PM	132.4	127.4
CHH1763N	H-1763N	4/6/2022 12:36:13 PM	128.2	128.2
CHH1763N	H-1763N	5/17/2022 11:14:33 AM	134.3	133.5
CHH1763N	H-1763N	5/17/2022 11:17:49 AM	133.4	133.8
CHH1763N	H-1763N	6/1/2022 2:19:00 PM	139.8	140.0
CHH1763N	H-1763N	6/1/2022 2:21:54 PM	139.8	139.7

Point ID	Point Name	Record Date	Init Temp [°F]	Adj Temp [°F]
CHH1763N	H-1763N	7/14/2022 8:20:50 AM	121.7	121.7
CHH1763N	H-1763N	7/21/2022 11:46:12 AM	143.3	143.3
CHH1763N	H-1763N	7/21/2022 2:28:11 PM	143.3	143.2
CHH1763N	H-1763N	7/25/2022 6:02:39 PM	144.2	143.5
CHH1763N	H-1763N	7/26/2022 2:29:02 PM	143.5	143.5
CHH1763N	H-1763N	8/2/2022 2:29:52 PM	122.4	122.4
CHH1763N	H-1763N	2/21/2023 9:48:31 AM	125.7	127.2
CHH1763S	H-1763S	3/3/2022 10:54:56 AM	132.0	131.8
CHH1763S	H-1763S	3/3/2022 10:58:44 AM	132.0	132.0
CHH1763S	H-1763S	4/6/2022 9:59:49 AM	131.6	131.6
CHH1763S	H-1763S	4/6/2022 10:03:44 AM	131.7	131.7
CHH1763S	H-1763S	7/29/2022 1:25:01 PM	131.2	131.2
CHH1763S	H-1763S	8/3/2022 2:59:17 PM	131.7	132.0
CHH1763S	H-1763S	8/3/2022 3:00:28 PM	132.2	132.2
CHH1764N	H-1764N	3/15/2022 11:46:23 AM	111.3	111.3
CHH1764N	H-1764N	4/5/2022 3:02:00 PM	146.1	145.5
CHH1764N	H-1764N	4/6/2022 12:45:12 PM	112.8	112.8
CHH1764N	H-1764N	5/24/2022 11:03:09 AM	110.3	112.0
CHH1764N	H-1764N	6/1/2022 2:33:46 PM	114.9	114.9
CHH1764S	H-1764S	7/29/2022 3:58:47 PM	105.4	105.6
CHH1764S	H-1764S	8/11/2022 10:58:40 AM	111.5	111.2
CHH1764S	H-1764S	11/18/2022 2:13:45 PM	107.3	107.3
CHH1764S	H-1764S	12/26/2022 11:11:25 AM	108.2	108.3
CHH1764S	H-1764S	1/21/2023 9:48:35 AM	104.5	105.7
CHH1764S	H-1764S	2/21/2023 10:28:25 AM	109.6	110.5
CHH1765N	H-1765N	3/7/2022 2:11:21 PM	108.5	108.4
CHH1765N	H-1765N	4/6/2022 12:54:15 PM	111.4	111.5
CHH1765N	H-1765N	5/3/2022 10:55:27 AM	110.4	110.5
CHH1765N	H-1765N	6/2/2022 9:38:39 AM	112.3	111.3
CHH1765N	H-1765N	7/8/2022 11:02:56 AM	111.5	111.5
CHH1765N	H-1765N	8/3/2022 1:57:01 PM	112.7	112.8
CHH1765N	H-1765N	9/2/2022 10:23:15 AM	114.1	114.1
CHH1765N	H-1765N	10/4/2022 11:53:27 AM	111.7	111.8
CHH1765N	H-1765N	11/1/2022 1:19:09 PM	107.4	111.7
CHH1765N	H-1765N	11/1/2022 1:22:43 PM	111.9	111.9
CHH1765N	H-1765N	12/6/2022 11:30:23 AM	111.5	111.5
CHH1765N	H-1765N	1/20/2023 10:37:01 AM	107.3	107.3
CHH1766N	H-1766N	3/1/2022 12:40:26 PM	92.8	93.1
CHH1766N	H-1766N	4/13/2022 2:54:27 PM	94.0	94.0
CHH1766N	H-1766N	5/23/2022 2:55:08 PM	100.9	100.9
CHH1766N	H-1766N	6/7/2022 1:30:19 PM	101.7	101.8
CHH1766N	H-1766N	6/30/2022 6:57:53 AM	102.5	102.6
CHH1766N	H-1766N	6/30/2022 7:00:44 AM	102.7	102.7
CHH1766N	H-1766N	7/25/2022 6:43:02 PM	107.3	107.3
CHH1766N	H-1766N	8/5/2022 11:42:20 AM	108.0	108.0

Point ID	Point Name	Record Date	Init Temp [°F]	Adj Temp [°F]
CHH1766N	H-1766N	8/12/2022 11:13:35 AM	110.4	110.5
CHH1766N	H-1766N	9/7/2022 11:04:26 AM	114.8	114.9
CHH1766N	H-1766N	9/23/2022 10:54:32 AM	115.3	115.4
CHH1766N	H-1766N	10/18/2022 10:48:44 AM	117.4	117.5
CHH1766N	H-1766N	10/20/2022 11:48:16 AM	118.1	118.2
CHH1766N	H-1766N	10/25/2022 3:19:55 PM	117.9	118.0
CHH1766N	H-1766N	11/5/2022 10:44:37 AM	119.1	119.1
CHH1766N	H-1766N	11/5/2022 10:47:45 AM	119.3	119.3
CHH1766N	H-1766N	12/8/2022 2:32:13 PM	115.1	115.0
CHH1766N	H-1766N	1/11/2023 2:33:25 PM	102.4	102.4
CHH1766N	H-1766N	2/3/2023 11:12:45 AM	104.2	104.1
CHH1766N	H-1766N	2/3/2023 11:15:58 AM	104.0	104.1
CHH1766N	H-1766N	2/17/2023 10:17:26 AM	103.5	103.6
CHH1766S	H-1766S	2/24/2022 10:26:46 AM	104.1	109.2
CHH1766S	H-1766S	3/1/2022 9:45:54 AM	104.4	106.1
CHH1766S	H-1766S	4/14/2022 1:15:20 PM	110.0	110.0
CHH1766S	H-1766S	5/25/2022 11:28:40 AM	114.1	114.2
CHH1766S	H-1766S	6/8/2022 11:06:55 AM	113.4	113.6
CHH1766S	H-1766S	6/30/2022 7:48:53 AM	111.1	111.5
CHH1766S	H-1766S	7/14/2022 8:46:11 AM	110.5	111.1
CHH1766S	H-1766S	8/10/2022 11:21:50 AM	118.6	118.7
CHH1766S	H-1766S	8/12/2022 11:24:49 AM	117.4	117.5
CHH1766S	H-1766S	8/12/2022 11:26:38 AM	117.5	117.4
CHH1766S	H-1766S	9/7/2022 9:00:34 AM	116.1	118.5
CHH1766S	H-1766S	10/18/2022 1:50:26 PM	118.3	121.2
CHH1766S	H-1766S	10/25/2022 3:06:41 PM	119.8	120.0
CHH1766S	H-1766S	11/5/2022 12:03:28 PM	116.6	116.7
CHH1766S	H-1766S	12/14/2022 3:50:26 PM	111.1	111.1
CHH1766S	H-1766S	1/11/2023 9:34:22 AM	101.4	101.6
CHH1766S	H-1766S	1/11/2023 1:55:34 PM	103.4	104.6
CHH1766S	H-1766S	1/11/2023 1:57:33 PM	104.6	104.6
CHH1766S	H-1766S	2/3/2023 10:32:35 AM	97.8	97.9
CHH1766S	H-1766S	2/3/2023 10:51:26 AM	97.6	98.8
CHH1767N	H-1767N	3/3/2022 1:45:05 PM	123.8	123.8
CHH1767N	H-1767N	4/21/2022 10:18:32 AM	124.0	124.1
CHH1767N	H-1767N	5/18/2022 1:34:36 PM	125.9	126.0
CHH1767N	H-1767N	6/27/2022 2:50:22 PM	128.7	128.7
CHH1767N	H-1767N	7/27/2022 12:47:37 PM	129.9	130.0
CHH1767N	H-1767N	7/27/2022 1:40:42 PM	127.4	129.1
CHH1767N	H-1767N	7/27/2022 1:42:36 PM	130.4	130.4
CHH1767N	H-1767N	8/11/2022 8:32:12 AM	126.6	126.9
CHH1767N	H-1767N	9/16/2022 1:22:52 PM	131.3	131.6
CHH1767N	H-1767N	9/16/2022 1:25:38 PM	131.3	131.4
CHH1767N	H-1767N	10/14/2022 11:19:34 AM	132.0	132.9
CHH1767N	H-1767N	10/14/2022 11:23:49 AM	133.7	132.2

Point ID	Point Name	Record Date	Init Temp [°F]	Adj Temp [°F]
CHH1767N	H-1767N	11/17/2022 10:35:19 AM	127.2	127.2
CHH1767N	H-1767N	12/9/2022 11:14:26 AM	126.1	126.2
CHH1767N	H-1767N	1/21/2023 9:16:22 AM	113.0	113.1
CHH1767N	H-1767N	2/13/2023 12:52:26 PM	111.2	111.3
CHH1767S	H-1767S	3/3/2022 2:17:42 PM	125.2	125.1
CHH1767S	H-1767S	3/3/2022 2:21:06 PM	125.1	125.1
CHH1767S	H-1767S	3/3/2022 2:23:06 PM	125.0	125.0
CHH1768N	H-1768N	3/1/2022 1:40:19 PM	109.5	109.5
CHH1768N	H-1768N	4/18/2022 1:16:54 PM	108.6	108.6
CHH1768N	H-1768N	5/23/2022 2:59:29 PM	109.9	109.9
CHH1768N	H-1768N	6/14/2022 12:46:01 PM	109.3	109.3
CHH1768N	H-1768N	7/13/2022 1:19:35 PM	111.9	111.9
CHH1768N	H-1768N	8/12/2022 10:10:04 AM	114.8	114.8
CHH1768N	H-1768N	8/12/2022 10:12:02 AM	115.3	115.3
CHH1768N	H-1768N	8/12/2022 11:54:51 AM	115.0	115.0
CHH1768N	H-1768N	9/7/2022 11:48:28 AM	117.0	117.0
CHH1768N	H-1768N	10/17/2022 12:07:28 PM	118.1	118.1
CHH1768N	H-1768N	11/14/2022 1:16:09 PM	117.7	117.7
CHH1768N	H-1768N	12/8/2022 2:55:21 PM	116.8	116.9
CHH1768N	H-1768N	1/13/2023 10:06:16 AM	116.6	116.9
CHH1768N	H-1768N	1/13/2023 10:08:44 AM	117.1	117.1
CHH1768N	H-1768N	2/20/2023 11:02:58 AM	118.7	118.7
CHH1768S	H-1768S	3/1/2022 12:50:24 PM	113.6	112.1
CHH1768S	H-1768S	4/13/2022 2:40:36 PM	100.8	100.7
CHH1768S	H-1768S	5/24/2022 2:11:20 PM	115.1	115.4
CHH1768S	H-1768S	6/23/2022 11:04:59 AM	120.0	120.0
CHH1768S	H-1768S	6/30/2022 7:24:36 AM	116.1	116.3
CHH1768S	H-1768S	7/13/2022 2:17:12 PM	117.4	117.5
CHH1768S	H-1768S	8/10/2022 11:31:15 AM	116.6	116.6
CHH1768S	H-1768S	9/7/2022 10:51:25 AM	119.7	119.7
CHH1768S	H-1768S	10/18/2022 10:20:58 AM	112.9	111.9
CHH1768S	H-1768S	10/18/2022 10:31:58 AM	109.3	111.7
CHH1768S	H-1768S	10/18/2022 10:33:37 AM	111.7	111.7
CHH1768S	H-1768S	10/25/2022 2:37:28 PM	109.7	109.7
CHH1768S	H-1768S	11/5/2022 10:16:50 AM	99.6	99.5
CHH1768S	H-1768S	12/8/2022 1:15:04 PM	92.3	92.3
CHH1768S	H-1768S	1/11/2023 2:51:31 PM	62.6	63.3
CHH1768S	H-1768S	2/21/2023 9:26:55 AM	103.3	104.0
CHH1768S	H-1768S	2/21/2023 9:30:28 AM	103.9	103.9
CHH1769A	H-1769A	2/23/2022 12:08:43 PM	80.1	96.0
CHH1769A	H-1769A	2/23/2022 12:11:29 PM	104.1	104.7
CHH1769A	H-1769A	3/10/2022 2:09:12 PM	106.5	106.4
CHH1769A	H-1769A	4/18/2022 12:43:54 PM	115.8	115.3
CHH1769A	H-1769A	4/18/2022 12:50:23 PM	116.6	116.6
CHH1769A	H-1769A	5/19/2022 10:47:41 AM	112.4	112.4

Point ID	Point Name	Record Date	Init Temp [°F]	Adj Temp [°F]
CHH1769A	H-1769A	6/10/2022 3:34:25 PM	115.2	115.2
CHH1769A	H-1769A	7/14/2022 11:02:49 AM	120.2	120.3
CHH1769A	H-1769A	8/3/2022 9:44:50 AM	121.7	118.3
CHH1769A	H-1769A	9/2/2022 8:35:59 AM	119.3	119.4
CHH1769A	H-1769A	10/6/2022 12:56:16 PM	128.7	128.7
CHH1769A	H-1769A	11/11/2022 10:02:59 AM	124.7	124.8
CHH1769A	H-1769A	11/11/2022 10:14:30 AM	124.9	124.9
CHH1769A	H-1769A	11/11/2022 10:42:32 AM	124.4	128.2
CHH1769A	H-1769A	11/11/2022 10:49:30 AM	128.9	128.8
CHH1769A	H-1769A	12/26/2022 10:14:08 AM	117.3	117.3
CHH1769B	H-1769B	2/24/2022 11:18:31 AM	94.1	94.2
CHH1769B	H-1769B	3/10/2022 2:44:50 PM	94.4	94.4
CHH1769B	H-1769B	4/19/2022 11:34:33 AM	90.0	90.0
CHH1769B	H-1769B	5/23/2022 2:15:12 PM	95.6	95.6
CHH1769B	H-1769B	5/23/2022 2:16:44 PM	95.6	95.7
CHH1769B	H-1769B	6/13/2022 9:57:07 AM	98.1	98.1
CHH1769B	H-1769B	7/13/2022 1:32:24 PM	105.7	105.7
CHH1769B	H-1769B	8/8/2022 3:14:55 PM	109.2	109.2
CHH1769B	H-1769B	9/2/2022 10:23:00 AM	109.1	109.0
CHH1769B	H-1769B	9/2/2022 10:27:01 AM	108.7	108.6
CHH1769B	H-1769B	10/10/2022 9:29:01 AM	105.9	105.9
CHH1769B	H-1769B	2/21/2023 2:25:09 PM	102.0	102.2
CHH1769N	H-1769N	2/23/2022 9:51:22 AM	113.2	113.1
CHH1769N	H-1769N	3/3/2022 2:26:32 PM	114.2	114.4
CHH1769N	H-1769N	4/7/2022 2:29:11 PM	111.1	111.2
CHH1769N	H-1769N	5/19/2022 9:58:27 AM	113.5	113.5
CHH1769N	H-1769N	6/10/2022 3:03:32 PM	116.7	116.7
CHH1769N	H-1769N	7/6/2022 11:03:33 AM	116.3	116.3
CHH1769N	H-1769N	8/3/2022 9:12:10 AM	116.8	117.2
CHH1769N	H-1769N	9/7/2022 11:12:55 AM	131.3	130.5
CHH1769N	H-1769N	9/7/2022 11:16:05 AM	129.7	129.8
CHH1769N	H-1769N	10/17/2022 9:46:23 AM	122.3	122.8
CHH1769N	H-1769N	11/15/2022 10:58:46 AM	121.0	121.1
CHH1769N	H-1769N	12/6/2022 3:41:57 PM	117.1	117.1
CHH1769N	H-1769N	1/23/2023 10:06:31 AM	105.6	108.0
CHH1769N	H-1769N	1/23/2023 10:09:55 AM	109.1	109.3
CHH1769N	H-1769N	2/17/2023 10:28:39 AM	107.3	107.4
CHH1769S	H-1769S	3/24/2022 10:04:51 AM	81.0	116.2
CHH1769S	H-1769S	3/24/2022 10:07:36 AM	117.2	117.3
CHH1769S	H-1769S	4/21/2022 10:11:34 AM	119.1	119.0
CHH1769S	H-1769S	5/23/2022 2:17:05 PM	121.1	121.4
CHH1769S	H-1769S	5/23/2022 2:21:26 PM	121.4	121.4
CHH1769S	H-1769S	5/23/2022 2:25:22 PM	121.1	121.4
CHH1769S	H-1769S	5/23/2022 2:28:06 PM	121.6	121.6
CHH1769S	H-1769S	6/14/2022 3:38:48 PM	121.7	121.9

Point ID	Point Name	Record Date	Init Temp [°F]	Adj Temp [°F]
CHH1770A	H-1770A	3/10/2022 3:25:55 PM	108.4	108.3
CHH1770A	H-1770A	4/18/2022 1:31:27 PM	107.1	107.1
CHH1770A	H-1770A	5/19/2022 10:23:58 AM	104.8	104.7
CHH1770A	H-1770A	6/10/2022 3:23:41 PM	111.1	111.1
CHH1770A	H-1770A	7/15/2022 9:56:22 AM	115.4	115.7
CHH1770A	H-1770A	8/3/2022 9:26:21 AM	114.1	114.2
CHH1770A	H-1770A	9/2/2022 8:17:17 AM	114.6	114.6
CHH1770A	H-1770A	10/6/2022 12:38:40 PM	117.0	117.1
CHH1770A	H-1770A	10/31/2022 11:25:45 AM	118.5	118.5
CHH1770A	H-1770A	11/10/2022 9:55:15 AM	113.9	114.1
CHH1770A	H-1770A	12/26/2022 10:33:04 AM	117.1	117.0
CHH1770A	H-1770A	1/12/2023 10:26:29 AM	111.4	114.6
CHH1770A	H-1770A	1/12/2023 10:28:21 AM	114.9	114.9
CHH1770A	H-1770A	2/17/2023 1:51:13 PM	115.1	115.3
CHH1770B	H-1770B	3/3/2022 12:37:52 PM	113.6	113.8
CHH1770B	H-1770B	4/19/2022 11:46:58 AM	107.6	107.8
CHH1770B	H-1770B	5/23/2022 2:45:11 PM	111.9	111.9
CHH1770B	H-1770B	6/13/2022 10:31:51 AM	109.0	109.1
CHH1770B	H-1770B	7/13/2022 4:09:44 PM	113.2	113.9
CHH1770B	H-1770B	7/13/2022 4:12:23 PM	114.3	114.3
CHH1770B	H-1770B	8/12/2022 10:44:16 AM	113.3	114.4
CHH1770B	H-1770B	9/2/2022 9:54:23 AM	114.1	120.7
CHH1770B	H-1770B	9/2/2022 9:56:34 AM	120.9	120.8
CHH1770B	H-1770B	10/10/2022 9:39:23 AM	116.6	116.5
CHH1770B	H-1770B	11/11/2022 2:37:25 PM	116.6	116.5
CHH1770B	H-1770B	12/20/2022 2:29:31 PM	117.1	117.3
CHH1770B	H-1770B	1/12/2023 11:19:47 AM	117.1	117.1
CHH1770N	H-1770N	2/23/2022 10:12:29 AM	113.7	113.7
CHH1770N	H-1770N	3/10/2022 3:08:01 PM	113.7	113.7
CHH1770N	H-1770N	4/7/2022 2:33:37 PM	114.2	114.2
CHH1770N	H-1770N	5/19/2022 10:07:35 AM	114.7	114.7
CHH1770N	H-1770N	6/10/2022 3:07:39 PM	115.5	115.4
CHH1770N	H-1770N	7/6/2022 11:25:10 AM	115.3	115.3
CHH1770N	H-1770N	8/3/2022 9:15:42 AM	114.6	114.8
CHH1770N	H-1770N	9/7/2022 11:01:22 AM	115.8	115.8
CHH1770N	H-1770N	10/17/2022 9:52:57 AM	115.4	115.4
CHH1770N	H-1770N	10/31/2022 10:45:14 AM	115.7	115.7
CHH1770N	H-1770N	11/15/2022 11:05:23 AM	113.9	114.0
CHH1770N	H-1770N	12/6/2022 3:56:10 PM	113.1	112.3
CHH1770N	H-1770N	1/23/2023 10:15:21 AM	111.6	113.2
CHH1770N	H-1770N	1/23/2023 10:17:26 AM	113.3	113.4
CHH1770S	H-1770S	3/24/2022 9:57:15 AM	120.7	120.6
CHH1770S	H-1770S	4/19/2022 2:15:55 PM	119.7	119.8
CHH1770S	H-1770S	5/23/2022 1:50:55 PM	120.7	121.0
CHH1770S	H-1770S	5/23/2022 1:54:04 PM	121.4	121.3

Point ID	Point Name	Record Date	Init Temp [°F]	Adj Temp [°F]
CHH1770S	H-1770S	6/14/2022 10:54:37 AM	122.4	122.1
CHH1770S	H-1770S	7/20/2022 10:50:29 AM	124.0	124.0
CHH1770S	H-1770S	9/23/2022 10:46:01 AM	117.4	116.6
CHH1770S	H-1770S	10/7/2022 8:51:41 AM	112.4	116.5
CHH1770S	H-1770S	10/7/2022 8:54:07 AM	117.1	117.1
CHH1770S	H-1770S	10/7/2022 9:08:34 AM	133.4	133.4
CHH1770S	H-1770S	11/15/2022 2:17:13 PM	115.3	115.3
CHH1770S	H-1770S	12/1/2022 10:27:22 AM	113.8	110.0
CHH1770S	H-1770S	12/1/2022 10:31:54 AM	108.0	108.0
CHH1770S	H-1770S	1/24/2023 10:23:51 AM	105.0	105.0
CHH1771A	H-1771A	3/1/2022 10:12:31 AM	119.3	119.3
CHH1771A	H-1771A	4/14/2022 10:26:53 AM	118.5	118.5
CHH1771A	H-1771A	5/12/2022 1:15:05 PM	116.1	116.2
CHH1771A	H-1771A	6/6/2022 9:20:08 AM	117.4	117.4
CHH1771A	H-1771A	7/13/2022 2:53:15 PM	118.9	118.9
CHH1771A	H-1771A	8/16/2022 10:15:08 AM	120.9	120.9
CHH1771A	H-1771A	8/19/2022 10:56:22 AM	120.9	121.0
CHH1771A	H-1771A	9/2/2022 10:03:01 AM	121.1	121.1
CHH1771A	H-1771A	10/10/2022 1:28:00 PM	119.0	118.9
CHH1771A	H-1771A	11/14/2022 2:35:13 PM	115.5	115.6
CHH1771A	H-1771A	12/12/2022 1:47:53 PM	111.1	111.3
CHH1771A	H-1771A	1/19/2023 1:57:52 PM	83.7	109.3
CHH1771A	H-1771A	1/19/2023 2:00:40 PM	112.9	112.9
CHH1771A	H-1771A	2/15/2023 1:40:32 PM	111.4	113.9
CHH1771A	H-1771A	2/15/2023 1:42:19 PM	114.5	114.4
CHH1771A	H-1771A	2/16/2023 1:44:09 PM	113.7	113.6
CHH1771B	H-1771B	3/1/2022 2:31:11 PM	110.5	110.5
CHH1771B	H-1771B	4/7/2022 9:28:50 AM	109.7	110.7
CHH1771B	H-1771B	5/3/2022 12:49:15 PM	112.5	112.5
CHH1771B	H-1771B	6/7/2022 10:31:19 AM	113.1	113.1
CHH1771B	H-1771B	7/8/2022 11:08:15 AM	113.4	113.4
CHH1771B	H-1771B	8/2/2022 2:50:41 PM	113.8	113.9
CHH1771B	H-1771B	8/4/2022 3:41:42 PM	119.2	118.7
CHH1771B	H-1771B	9/1/2022 2:01:49 PM	120.6	120.6
CHH1771B	H-1771B	10/4/2022 12:51:52 PM	115.1	115.1
CHH1771B	H-1771B	11/4/2022 10:36:22 AM	113.2	113.2
CHH1771B	H-1771B	12/6/2022 10:34:00 AM	115.3	115.3
CHH1771B	H-1771B	1/20/2023 10:34:34 AM	106.4	106.3
CHH1771B	H-1771B	2/13/2023 2:00:47 PM	107.9	107.9
CHH1771N	H-1771N	3/7/2022 9:48:32 AM	103.7	103.7
CHH1771N	H-1771N	4/6/2022 2:11:05 PM	105.3	105.7
CHH1771N	H-1771N	5/3/2022 1:16:42 PM	105.7	106.3
CHH1771N	H-1771N	6/2/2022 11:11:50 AM	107.6	107.6
CHH1771N	H-1771N	7/11/2022 3:48:59 PM	108.1	108.1
CHH1771N	H-1771N	8/3/2022 3:13:21 PM	108.1	108.2

Point ID	Point Name	Record Date	Init Temp [°F]	Adj Temp [°F]
CHH1771N	H-1771N	9/2/2022 10:41:55 AM	110.1	110.1
CHH1771N	H-1771N	10/4/2022 12:25:14 PM	110.1	110.1
CHH1771N	H-1771N	11/4/2022 9:57:12 AM	108.2	108.3
CHH1771N	H-1771N	12/6/2022 11:18:40 AM	108.7	108.7
CHH1771S	H-1771S	3/15/2022 11:26:42 AM	125.8	125.8
CHH1771S	H-1771S	4/6/2022 12:13:52 PM	125.5	125.4
CHH1771S	H-1771S	5/24/2022 11:15:34 AM	125.6	125.6
CHH1771S	H-1771S	6/1/2022 2:14:00 PM	125.3	125.3
CHH1772A	H-1772A	2/23/2022 9:26:08 AM	124.7	124.8
CHH1772A	H-1772A	3/3/2022 2:18:56 PM	125.7	125.8
CHH1772A	H-1772A	4/18/2022 12:13:28 PM	126.8	126.8
CHH1772A	H-1772A	5/25/2022 2:05:00 PM	128.8	128.7
CHH1772A	H-1772A	6/6/2022 9:55:49 AM	127.5	127.5
CHH1772A	H-1772A	7/20/2022 10:52:55 AM	129.8	129.9
CHH1772A	H-1772A	8/2/2022 2:38:57 PM	129.4	129.4
CHH1772A	H-1772A	8/4/2022 1:45:40 PM	129.7	129.8
CHH1772A	H-1772A	9/7/2022 1:35:46 PM	131.3	128.9
CHH1772A	H-1772A	9/7/2022 1:40:07 PM	129.7	130.3
CHH1772A	H-1772A	9/7/2022 1:41:45 PM	130.4	130.5
CHH1772A	H-1772A	10/10/2022 2:45:33 PM	127.3	127.3
CHH1772A	H-1772A	11/15/2022 10:43:57 AM	121.7	121.6
CHH1772A	H-1772A	12/6/2022 3:16:14 PM	117.7	118.8
CHH1772A	H-1772A	12/27/2022 11:56:38 AM	118.8	118.9
CHH1772A	H-1772A	1/23/2023 10:34:00 AM	117.4	118.6
CHH1772A	H-1772A	2/17/2023 9:39:57 AM	117.6	117.5
CHH1772B	H-1772B	3/1/2022 2:25:55 PM	105.3	105.2
CHH1772B	H-1772B	4/7/2022 2:44:43 PM	105.8	105.9
CHH1772B	H-1772B	5/3/2022 1:25:01 PM	106.0	106.0
CHH1772B	H-1772B	6/7/2022 10:37:13 AM	106.7	106.7
CHH1772B	H-1772B	7/14/2022 10:47:05 AM	105.9	106.0
CHH1772B	H-1772B	8/3/2022 8:40:58 AM	105.9	105.9
CHH1772B	H-1772B	9/1/2022 2:22:38 PM	108.7	108.8
CHH1772B	H-1772B	9/1/2022 3:07:20 PM	108.8	109.3
CHH1772B	H-1772B	9/6/2022 2:04:37 PM	109.4	109.3
CHH1772B	H-1772B	10/10/2022 8:45:03 AM	107.2	107.2
CHH1772B	H-1772B	11/11/2022 9:44:53 AM	106.5	106.6
CHH1772B	H-1772B	12/23/2022 9:21:45 AM	106.3	106.3
CHH1772B	H-1772B	1/23/2023 9:37:58 AM	109.1	109.1
CHH1772B	H-1772B	2/6/2023 2:46:40 PM	111.7	111.6
CHH1772B	H-1772B	2/6/2023 2:48:59 PM	111.6	111.5
CHH1772B	H-1772B	2/20/2023 9:04:10 AM	106.1	106.1
CHH1772C	H-1772C	3/7/2022 10:01:59 AM	97.7	97.8
CHH1772C	H-1772C	4/6/2022 2:15:40 PM	102.3	102.3
CHH1772C	H-1772C	5/3/2022 1:40:15 PM	101.4	101.7
CHH1772C	H-1772C	5/5/2022 10:22:08 AM	101.7	102.0

Point ID	Point Name	Record Date	Init Temp [°F]	Adj Temp [°F]
CHH1772C	H-1772C	6/2/2022 10:59:15 AM	102.6	102.8
CHH1772C	H-1772C	7/11/2022 3:53:52 PM	105.5	105.6
CHH1772C	H-1772C	8/3/2022 3:24:59 PM	106.3	106.7
CHH1772C	H-1772C	9/2/2022 10:57:18 AM	108.4	108.5
CHH1772C	H-1772C	10/4/2022 12:16:01 PM	107.3	108.9
CHH1772C	H-1772C	10/4/2022 12:18:55 PM	108.1	108.2
CHH1772C	H-1772C	11/4/2022 9:43:53 AM	102.8	103.3
CHH1772C	H-1772C	12/6/2022 11:32:01 AM	103.7	103.7
CHH1772N	H-1772N	3/7/2022 10:40:02 AM	74.9	75.1
CHH1772N	H-1772N	4/7/2022 9:46:38 AM	93.1	94.1
CHH1772N	H-1772N	5/3/2022 1:07:55 PM	95.5	95.6
CHH1772N	H-1772N	6/2/2022 10:55:01 AM	99.3	99.5
CHH1772N	H-1772N	7/8/2022 11:32:24 AM	103.3	103.5
CHH1772N	H-1772N	8/5/2022 4:11:00 PM	105.4	105.4
CHH1772N	H-1772N	9/1/2022 2:17:46 PM	115.3	115.4
CHH1772N	H-1772N	10/4/2022 1:04:03 PM	106.0	106.0
CHH1772N	H-1772N	11/4/2022 10:59:38 AM	83.7	82.7
CHH1772N	H-1772N	12/6/2022 11:00:09 AM	74.3	76.9
CHH1772N	H-1772N	1/20/2023 10:52:41 AM	55.1	55.0
CHH1772N	H-1772N	1/20/2023 10:56:10 AM	54.2	53.9
CHH1772N	H-1772N	1/20/2023 10:57:38 AM	53.3	53.3
CHH1772N	H-1772N	2/3/2023 3:01:30 PM	79.5	79.5
CHH1772N	H-1772N	2/13/2023 1:28:57 PM	66.8	66.9
CHH1772N	H-1772N	2/13/2023 1:31:42 PM	66.9	66.9
CHH1772S	H-1772S	3/15/2022 1:05:53 PM	132.7	134.6
CHH1772S	H-1772S	3/15/2022 1:10:08 PM	134.8	134.6
CHH1772S	H-1772S	4/5/2022 2:38:31 PM	134.6	135.0
CHH1772S	H-1772S	5/24/2022 11:29:39 AM	133.5	133.5
CHH1772S	H-1772S	6/1/2022 1:43:38 PM	134.8	129.9
CHH1772S	H-1772S	6/1/2022 1:45:20 PM	125.7	125.4
CHH1772S	H-1772S	6/1/2022 1:48:41 PM	132.4	134.8
CHH1772S	H-1772S	6/1/2022 1:51:59 PM	136.2	136.2
CHH1772S	H-1772S	7/26/2022 3:07:18 PM	133.4	131.8
CHH1772S	H-1772S	7/26/2022 3:18:47 PM	131.3	130.6
CHH1772S	H-1772S	7/29/2022 2:24:40 PM	130.6	127.3
CHH1772S	H-1772S	7/29/2022 2:26:36 PM	127.3	127.3
CHH1772S	H-1772S	7/29/2022 2:29:01 PM	126.9	130.7
CHH1772S	H-1772S	7/29/2022 2:32:59 PM	131.4	130.6
CHH1773A	H-1773A	2/23/2022 9:30:34 AM	116.6	116.5
CHH1773A	H-1773A	3/3/2022 1:40:44 PM	117.8	118.0
CHH1773A	H-1773A	4/18/2022 12:26:48 PM	120.5	120.5
CHH1773A	H-1773A	5/25/2022 1:56:28 PM	121.4	121.4
CHH1773A	H-1773A	6/6/2022 9:47:55 AM	121.4	121.3
CHH1773A	H-1773A	7/15/2022 10:50:53 AM	121.8	121.9
CHH1773A	H-1773A	8/2/2022 10:45:48 AM	121.2	121.3

Point ID	Point Name	Record Date	Init Temp [°F]	Adj Temp [°F]
CHH1773A	H-1773A	8/2/2022 10:48:08 AM	121.4	121.4
CHH1773A	H-1773A	8/4/2022 11:51:09 AM	121.8	121.7
CHH1773A	H-1773A	8/9/2022 11:18:00 AM	121.3	121.4
CHH1773A	H-1773A	8/9/2022 11:18:46 AM	121.3	121.4
CHH1773A	H-1773A	9/7/2022 11:28:53 AM	122.2	122.2
CHH1773A	H-1773A	10/10/2022 2:31:16 PM	122.1	122.1
CHH1773A	H-1773A	11/15/2022 9:58:17 AM	121.1	121.1
CHH1773A	H-1773A	12/6/2022 3:20:58 PM	120.3	120.4
CHH1773A	H-1773A	1/19/2023 1:39:59 PM	119.8	120.1
CHH1773A	H-1773A	1/19/2023 1:41:31 PM	120.1	120.1
CHH1773A	H-1773A	2/17/2023 9:36:14 AM	120.3	120.4
CHH1773B	H-1773B	3/1/2022 2:18:27 PM	108.9	108.9
CHH1773B	H-1773B	4/7/2022 2:51:34 PM	109.0	109.2
CHH1773B	H-1773B	5/3/2022 1:31:59 PM	109.7	109.6
CHH1773B	H-1773B	6/7/2022 10:45:42 AM	110.3	110.3
CHH1773B	H-1773B	7/14/2022 10:54:11 AM	110.7	110.9
CHH1773B	H-1773B	8/3/2022 8:44:40 AM	111.3	112.1
CHH1773B	H-1773B	9/1/2022 2:48:29 PM	114.0	114.1
CHH1773B	H-1773B	9/6/2022 1:50:05 PM	114.4	114.3
CHH1773B	H-1773B	10/10/2022 8:49:41 AM	114.4	114.4
CHH1773B	H-1773B	10/21/2022 8:16:42 AM	112.1	112.2
CHH1773B	H-1773B	10/21/2022 8:23:37 AM	115.8	116.1
CHH1773B	H-1773B	11/11/2022 9:33:13 AM	112.1	112.1
CHH1773B	H-1773B	12/26/2022 10:47:07 AM	112.3	112.3
CHH1773B	H-1773B	2/6/2023 2:25:55 PM	84.1	84.2
CHH1773C	H-1773C	3/7/2022 10:18:04 AM	98.2	98.3
CHH1773C	H-1773C	4/7/2022 10:40:36 AM	101.0	101.8
CHH1773C	H-1773C	5/5/2022 12:58:28 PM	102.5	102.9
CHH1773C	H-1773C	6/2/2022 10:31:05 AM	104.5	104.5
CHH1773C	H-1773C	7/12/2022 3:43:33 PM	108.7	108.7
CHH1773C	H-1773C	8/2/2022 3:01:28 PM	108.4	108.5
CHH1773C	H-1773C	9/2/2022 7:54:10 AM	110.9	110.9
CHH1773C	H-1773C	10/5/2022 8:37:18 AM	111.2	111.3
CHH1773C	H-1773C	11/11/2022 11:21:56 AM	110.9	112.1
CHH1773C	H-1773C	11/11/2022 11:23:37 AM	111.9	111.9
CHH1773C	H-1773C	12/7/2022 1:39:40 PM	109.5	109.9
CHH1773N	H-1773N	3/7/2022 10:26:28 AM	113.4	113.3
CHH1773N	H-1773N	4/7/2022 10:33:19 AM	114.4	114.8
CHH1773N	H-1773N	5/17/2022 9:54:33 AM	115.8	115.8
CHH1773N	H-1773N	6/2/2022 10:46:31 AM	117.4	117.4
CHH1773N	H-1773N	7/12/2022 3:24:01 PM	118.3	118.3
CHH1773N	H-1773N	7/15/2022 10:23:28 AM	118.1	118.3
CHH1773N	H-1773N	8/2/2022 3:17:28 PM	117.1	117.1
CHH1773N	H-1773N	9/2/2022 7:41:02 AM	117.9	118.1
CHH1773N	H-1773N	9/2/2022 7:44:11 AM	118.3	117.8

Point ID	Point Name	Record Date	Init Temp [°F]	Adj Temp [°F]
CHH1773N	H-1773N	9/2/2022 7:46:51 AM	117.6	117.6
CHH1773N	H-1773N	10/4/2022 1:19:40 PM	105.5	113.8
CHH1773N	H-1773N	10/4/2022 1:27:04 PM	117.1	117.1
CHH1773N	H-1773N	11/11/2022 11:04:22 AM	117.1	117.0
CHH1773N	H-1773N	12/7/2022 3:44:54 PM	116.6	116.6
CHH1773N	H-1773N	1/20/2023 11:13:38 AM	116.3	117.4
CHH1773N	H-1773N	1/20/2023 11:15:23 AM	117.4	117.4
CHH1773N	H-1773N	2/8/2023 11:50:52 AM	118.1	118.1
CHH1773S	H-1773S	3/10/2022 2:58:37 PM	125.8	125.8
CHH1773S	H-1773S	4/21/2022 10:26:51 AM	125.4	125.4
CHH1773S	H-1773S	5/23/2022 2:48:41 PM	125.3	125.3
CHH1773S	H-1773S	6/14/2022 2:05:31 PM	125.8	125.7
CHH1773S	H-1773S	7/13/2022 8:32:28 AM	123.1	123.3
CHH1773S	H-1773S	8/11/2022 9:19:59 AM	126.2	125.7
CHH1773S	H-1773S	9/22/2022 10:01:10 AM	123.6	123.9
CHH1773S	H-1773S	10/5/2022 10:16:58 AM	125.1	125.6
CHH1773S	H-1773S	10/5/2022 10:19:08 AM	125.8	125.8
CHH1774A	H-1774A	3/3/2022 1:14:20 PM	118.6	118.7
CHH1774A	H-1774A	4/19/2022 10:59:02 AM	119.1	119.1
CHH1774A	H-1774A	5/17/2022 12:38:56 PM	119.2	119.1
CHH1774A	H-1774A	6/9/2022 12:48:41 PM	120.8	120.7
CHH1774A	H-1774A	7/13/2022 10:53:17 AM	120.1	118.8
CHH1774A	H-1774A	8/5/2022 11:18:19 AM	115.9	115.9
CHH1774A	H-1774A	9/7/2022 9:14:54 AM	117.2	116.7
CHH1774A	H-1774A	10/17/2022 10:23:14 AM	104.1	104.1
CHH1774A	H-1774A	10/31/2022 1:06:11 PM	108.9	108.8
CHH1774A	H-1774A	11/14/2022 10:11:08 AM	100.4	118.8
CHH1774A	H-1774A	11/14/2022 10:12:53 AM	120.4	120.4
CHH1774A	H-1774A	12/1/2022 9:13:28 AM	122.7	122.6
CHH1774A	H-1774A	1/12/2023 10:08:54 AM	122.4	122.7
CHH1774A	H-1774A	2/20/2023 9:45:13 AM	125.2	125.3
CHH1774B	H-1774B	3/3/2022 12:46:11 PM	120.2	120.4
CHH1774B	H-1774B	4/19/2022 12:20:12 PM	115.3	115.3
CHH1774B	H-1774B	5/23/2022 1:22:38 PM	116.9	116.9
CHH1774B	H-1774B	6/9/2022 1:26:49 PM	124.0	124.0
CHH1774B	H-1774B	7/13/2022 10:39:52 AM	120.6	120.9
CHH1774B	H-1774B	8/8/2022 4:35:37 PM	128.2	128.3
CHH1774B	H-1774B	9/7/2022 9:40:32 AM	128.0	127.9
CHH1774B	H-1774B	10/17/2022 10:37:30 AM	127.4	127.3
CHH1774B	H-1774B	11/14/2022 10:45:15 AM	126.7	126.7
CHH1774B	H-1774B	12/1/2022 9:49:25 AM	125.3	125.4
CHH1774B	H-1774B	1/12/2023 11:59:18 AM	117.7	117.8
CHH1774B	H-1774B	2/20/2023 10:25:43 AM	120.6	124.1
CHH1774B	H-1774B	2/20/2023 10:28:31 AM	124.7	124.7
CHH1774N	H-1774N	3/3/2022 1:26:46 PM	109.3	109.4

Point ID	Point Name	Record Date	Init Temp [°F]	Adj Temp [°F]
CHH1774N	H-1774N	4/19/2022 10:40:24 AM	110.0	110.0
CHH1774N	H-1774N	5/17/2022 12:30:17 PM	109.8	109.8
CHH1774N	H-1774N	6/9/2022 12:33:52 PM	110.7	110.7
CHH1774N	H-1774N	7/13/2022 10:57:30 AM	110.5	110.6
CHH1774N	H-1774N	8/5/2022 10:48:23 AM	111.8	111.8
CHH1774N	H-1774N	9/7/2022 9:05:36 AM	118.5	118.5
CHH1774N	H-1774N	10/17/2022 10:11:41 AM	119.1	119.1
CHH1774N	H-1774N	10/31/2022 1:25:20 PM	118.9	118.9
CHH1774N	H-1774N	11/14/2022 9:57:27 AM	116.9	117.1
CHH1774N	H-1774N	11/14/2022 9:58:57 AM	117.1	117.0
CHH1774N	H-1774N	12/1/2022 9:05:41 AM	111.5	111.7
CHH1774N	H-1774N	1/12/2023 9:57:14 AM	110.5	110.5
CHH1774N	H-1774N	2/20/2023 9:30:20 AM	111.1	111.4
CHH1774S	H-1774S	3/1/2022 1:02:11 PM	116.2	115.6
CHH1774S	H-1774S	4/18/2022 2:49:34 PM	118.6	118.8
CHH1774S	H-1774S	5/23/2022 3:40:02 PM	120.6	120.6
CHH1774S	H-1774S	6/14/2022 9:58:13 AM	121.8	121.7
CHH1774S	H-1774S	7/13/2022 1:56:18 PM	121.3	121.3
CHH1774S	H-1774S	8/12/2022 8:16:48 AM	121.1	119.5
CHH1774S	H-1774S	8/12/2022 8:19:17 AM	118.6	118.7
CHH1774S	H-1774S	9/7/2022 12:20:10 PM	121.0	120.5
CHH1774S	H-1774S	10/17/2022 12:46:17 PM	116.9	117.0
CHH1774S	H-1774S	10/17/2022 1:29:04 PM	117.4	118.7
CHH1774S	H-1774S	10/17/2022 1:31:19 PM	119.3	119.3
CHH1774S	H-1774S	11/14/2022 1:51:15 PM	114.4	114.4
CHH1774S	H-1774S	12/1/2022 11:40:06 AM	52.8	52.8
CHH1774S	H-1774S	1/13/2023 2:55:22 PM	102.2	116.8
CHH1774S	H-1774S	1/13/2023 2:57:06 PM	119.0	119.1
CHIWH018	H-18 (EXP-18)	3/15/2022 1:00:38 PM	91.5	91.9
CHIWH018	H-18 (EXP-18)	3/15/2022 1:02:38 PM	93.9	94.0
CHH1801S	H-1801S	2/24/2022 2:32:55 PM	88.4	88.4
CHH1801S	H-1801S	3/23/2022 11:07:48 AM	105.3	87.8
CHH1801S	H-1801S	3/23/2022 11:11:45 AM	98.9	109.7
CHH1801S	H-1801S	3/23/2022 11:14:23 AM	111.9	111.9
CHH1801S	H-1801S	4/6/2022 1:20:36 PM	112.1	106.0
CHH1801S	H-1801S	5/24/2022 10:35:48 AM	83.9	92.8
CHH1801S	H-1801S	5/24/2022 10:38:35 AM	97.9	98.1
CHH1801S	H-1801S	6/17/2022 10:59:53 AM	110.1	110.0
CHH1801S	H-1801S	7/21/2022 8:53:42 AM	117.7	117.7
CHH1801S	H-1801S	8/12/2022 11:10:28 AM	122.7	122.7
CHH1801S	H-1801S	9/20/2022 10:17:35 AM	119.6	119.6
CHH1801S	H-1801S	10/28/2022 11:19:01 AM	124.0	124.0
CHH1801S	H-1801S	11/28/2022 10:13:28 AM	123.3	123.3
CHH1801S	H-1801S	12/26/2022 11:30:15 AM	122.8	122.4
CHH1801S	H-1801S	1/20/2023 1:56:24 PM	118.2	118.2

Point ID	Point Name	Record Date	Init Temp [°F]	Adj Temp [°F]
CHH1801S	H-1801S	2/21/2023 2:37:16 PM	126.0	126.0
CHH1802N	H-1802N	3/3/2022 2:43:53 PM	105.8	105.7
CHH1802N	H-1802N	4/6/2022 1:07:52 PM	107.6	107.8
CHH1802N	H-1802N	5/3/2022 10:47:23 AM	104.1	104.5
CHH1802N	H-1802N	6/1/2022 11:19:16 AM	110.3	110.4
CHH1802N	H-1802N	7/5/2022 2:09:44 PM	108.1	108.2
CHH1802N	H-1802N	8/2/2022 3:44:31 PM	109.5	109.5
CHH1802N	H-1802N	8/5/2022 3:40:02 PM	108.4	109.5
CHH1802N	H-1802N	8/5/2022 3:41:51 PM	109.7	109.7
CHH1802N	H-1802N	9/1/2022 9:50:06 AM	113.0	113.0
CHH1802N	H-1802N	10/4/2022 9:40:14 AM	109.1	109.1
CHH1802N	H-1802N	11/1/2022 2:06:44 PM	104.7	108.2
CHH1802N	H-1802N	11/1/2022 2:09:37 PM	108.4	108.3
CHH1802N	H-1802N	12/6/2022 10:13:33 AM	107.2	107.3
CHH1802N	H-1802N	1/20/2023 11:15:05 AM	101.9	101.3
CHH1802N	H-1802N	2/15/2023 10:56:06 AM	105.4	104.9
CHH1802S	H-1802S	3/3/2022 2:20:50 PM	112.0	112.1
CHH1802S	H-1802S	4/6/2022 10:52:05 AM	116.9	116.9
CHH1802S	H-1802S	5/3/2022 10:30:25 AM	119.1	119.2
CHH1802S	H-1802S	6/1/2022 11:01:07 AM	122.3	123.5
CHH1802S	H-1802S	7/5/2022 1:40:21 PM	124.9	124.9
CHH1802S	H-1802S	8/3/2022 1:53:57 PM	126.8	126.8
CHH1802S	H-1802S	9/1/2022 10:20:58 AM	130.8	130.0
CHH1802S	H-1802S	9/7/2022 9:47:34 AM	133.6	133.6
CHH1802S	H-1802S	9/9/2022 1:53:07 PM	124.0	126.2
CHH1802S	H-1802S	10/4/2022 11:47:40 AM	127.6	127.7
CHH1802S	H-1802S	11/1/2022 2:48:44 PM	124.3	124.2
CHH1802S	H-1802S	12/6/2022 11:40:44 AM	127.0	126.8
CHH1802S	H-1802S	1/24/2023 10:51:13 AM	118.3	119.4
CHH1802S	H-1802S	2/14/2023 11:39:09 AM	122.1	125.3
CHH1802S	H-1802S	2/14/2023 11:42:35 AM	125.6	125.9
CHH1803N	H-1803N	3/3/2022 1:34:05 PM	107.8	108.1
CHH1803N	H-1803N	4/19/2022 10:27:31 AM	105.7	106.0
CHH1803N	H-1803N	4/19/2022 10:29:47 AM	106.0	105.9
CHH1803N	H-1803N	5/17/2022 12:21:40 PM	106.2	106.2
CHH1803N	H-1803N	6/9/2022 12:27:18 PM	109.2	109.3
CHH1803N	H-1803N	7/6/2022 7:58:32 AM	160.4	156.9
CHH1803N	H-1803N	7/6/2022 8:05:36 AM	155.7	154.5
CHH1803N	H-1803N	7/6/2022 9:09:43 AM	153.0	153.2
CHH1803N	H-1803N	7/6/2022 10:44:05 AM	152.9	159.1
CHH1803N	H-1803N	7/7/2022 2:21:57 PM	156.1	155.8
CHH1803N	H-1803N	7/8/2022 1:46:54 PM	152.7	152.5
CHH1803N	H-1803N	7/11/2022 1:17:34 PM	165.1	165.1
CHH1803N	H-1803N	7/12/2022 10:46:49 AM	159.2	159.2
CHH1803N	H-1803N	7/13/2022 2:14:49 PM	164.8	163.4

Point ID	Point Name	Record Date	Init Temp [°F]	Adj Temp [°F]
CHH1803N	H-1803N	7/13/2022 2:17:40 PM	162.9	163.2
CHH1803N	H-1803N	7/15/2022 10:38:28 AM	149.7	149.8
CHH1803N	H-1803N	7/18/2022 9:56:11 AM	140.3	134.7
CHH1803N	H-1803N	7/18/2022 2:06:40 PM	133.8	141.2
CHH1803N	H-1803N	7/19/2022 2:53:41 PM	148.7	144.9
CHH1803N	H-1803N	7/19/2022 2:57:53 PM	144.6	144.6
CHH1803N	H-1803N	7/20/2022 11:01:30 AM	144.9	144.9
CHH1803N	H-1803N	7/26/2022 4:51:31 PM	168.3	163.5
CHH1803N	H-1803N	7/26/2022 5:03:32 PM	163.4	162.5
CHH1803N	H-1803N	7/26/2022 5:10:26 PM	162.2	161.7
CHH1803N	H-1803N	7/27/2022 10:55:41 AM	161.1	160.5
CHH1803N	H-1803N	7/27/2022 11:26:14 AM	161.1	160.8
CHH1803N	H-1803N	8/2/2022 2:14:50 PM	162.6	163.1
CHH1803N	H-1803N	8/4/2022 11:58:31 AM	162.3	162.3
CHH1803N	H-1803N	8/5/2022 3:01:16 PM	163.7	162.6
CHH1803N	H-1803N	8/5/2022 3:28:15 PM	162.9	161.6
CHH1803N	H-1803N	8/11/2022 3:14:16 PM	150.3	150.3
CHH1803N	H-1803N	8/12/2022 12:05:59 PM	164.4	164.6
CHH1803N	H-1803N	8/18/2022 8:32:56 AM	165.9	165.2
CHH1803N	H-1803N	8/26/2022 1:29:45 PM	147.3	147.6
CHH1803N	H-1803N	8/29/2022 2:13:21 PM	155.3	157.0
CHH1803N	H-1803N	8/29/2022 2:15:04 PM	157.2	156.9
CHH1803N	H-1803N	8/31/2022 1:41:53 PM	160.0	158.3
CHH1803N	H-1803N	8/31/2022 1:46:42 PM	157.2	169.1
CHH1803N	H-1803N	8/31/2022 1:51:21 PM	169.1	161.0
CHH1803N	H-1803N	9/6/2022 10:30:54 AM	157.0	157.2
CHH1803N	H-1803N	9/7/2022 10:53:25 AM	156.1	154.3
CHH1803N	H-1803N	9/8/2022 8:56:32 AM	153.2	159.8
CHH1803N	H-1803N	9/8/2022 9:00:05 AM	160.2	160.4
CHH1803N	H-1803N	9/9/2022 2:24:51 PM	162.3	162.3
CHH1803N	H-1803N	9/12/2022 1:24:08 PM	160.0	155.9
CHH1803N	H-1803N	9/12/2022 2:32:06 PM	153.6	154.7
CHH1803N	H-1803N	9/14/2022 10:05:43 AM	154.2	154.1
CHH1803N	H-1803N	9/14/2022 10:07:53 AM	154.2	154.3
CHH1803N	H-1803N	9/15/2022 1:59:19 PM	152.8	152.4
CHH1803N	H-1803N	9/16/2022 9:28:31 AM	152.5	152.7
CHH1803N	H-1803N	9/20/2022 1:02:16 PM	155.1	155.0
CHH1803N	H-1803N	9/21/2022 12:08:54 PM	151.7	151.4
CHH1803N	H-1803N	9/26/2022 12:04:16 PM	147.7	147.6
CHH1803N	H-1803N	9/27/2022 9:44:36 AM	146.5	146.6
CHH1803N	H-1803N	9/30/2022 10:26:57 AM	142.3	142.3
CHH1803N	H-1803N	9/30/2022 10:30:39 AM	142.3	143.9
CHH1803N	H-1803N	10/6/2022 10:51:44 AM	140.3	140.1
CHH1803N	H-1803N	10/19/2022 10:16:41 AM	134.4	134.3
CHH1803N	H-1803N	10/25/2022 2:11:20 PM	126.5	127.3

Point ID	Point Name	Record Date	Init Temp [°F]	Adj Temp [°F]
CHH1803N	H-1803N	10/31/2022 1:50:29 PM	129.5	129.5
CHH1803N	H-1803N	11/14/2022 9:45:02 AM	136.3	136.5
CHH1803N	H-1803N	11/14/2022 9:47:55 AM	136.2	136.1
CHH1803N	H-1803N	11/29/2022 2:20:33 PM	142.7	142.2
CHH1803N	H-1803N	12/1/2022 8:52:26 AM	141.1	134.4
CHH1803N	H-1803N	12/1/2022 8:58:13 AM	133.9	140.1
CHH1803N	H-1803N	12/1/2022 9:00:48 AM	141.7	141.9
CHH1803N	H-1803N	12/13/2022 2:23:04 PM	150.3	150.3
CHH1803N	H-1803N	12/13/2022 2:25:24 PM	150.1	150.2
CHH1803N	H-1803N	12/19/2022 11:08:00 AM	152.4	152.5
CHH1803N	H-1803N	12/26/2022 12:45:20 PM	155.5	154.9
CHH1803N	H-1803N	12/26/2022 12:47:19 PM	154.9	154.9
CHH1803N	H-1803N	12/27/2022 2:31:40 PM	153.4	153.3
CHH1803N	H-1803N	1/3/2023 9:52:16 AM	156.3	156.3
CHH1803N	H-1803N	1/3/2023 9:54:41 AM	156.3	156.3
CHH1803N	H-1803N	1/11/2023 12:56:39 PM	156.6	156.1
CHH1803N	H-1803N	1/11/2023 12:59:08 PM	155.9	156.1
CHH1803N	H-1803N	1/13/2023 4:06:25 PM	152.7	152.9
CHH1803N	H-1803N	1/20/2023 10:25:45 AM	153.8	153.7
CHH1803N	H-1803N	1/26/2023 10:10:12 AM	153.4	153.6
CHH1803N	H-1803N	2/1/2023 10:33:14 AM	155.0	154.9
CHH1803N	H-1803N	2/1/2023 10:36:08 AM	155.0	155.0
CHH1803N	H-1803N	2/8/2023 9:07:47 AM	155.0	155.0
CHH1803N	H-1803N	2/14/2023 10:07:24 AM	156.7	156.3
CHH1803N	H-1803N	2/17/2023 9:21:16 AM	156.6	156.6
CHH1803N	H-1803N	2/21/2023 9:09:08 AM	157.0	157.2
CHH1804A	H-1804A	3/1/2022 2:47:47 PM	108.7	108.9
CHH1804A	H-1804A	4/7/2022 9:56:32 AM	108.2	108.2
CHH1804A	H-1804A	5/3/2022 10:28:58 AM	100.9	100.9
CHH1804A	H-1804A	6/1/2022 10:15:24 AM	101.9	101.9
CHH1804A	H-1804A	7/21/2022 11:05:23 AM	99.6	105.8
CHH1804A	H-1804A	7/21/2022 11:07:37 AM	104.1	104.1
CHH1804A	H-1804A	8/2/2022 3:20:27 PM	107.3	107.4
CHH1804A	H-1804A	9/1/2022 9:32:22 AM	110.5	111.7
CHH1804A	H-1804A	10/4/2022 9:21:23 AM	102.7	103.6
CHH1804A	H-1804A	11/4/2022 10:21:55 AM	78.6	90.9
CHH1804A	H-1804A	11/4/2022 10:23:44 AM	100.8	101.1
CHH1804A	H-1804A	12/6/2022 2:22:47 PM	111.5	112.3
CHH1804A	H-1804A	1/24/2023 9:44:49 AM	86.0	97.2
CHH1804A	H-1804A	2/13/2023 3:28:37 PM	102.2	105.2
CHH1804A	H-1804A	2/13/2023 3:32:09 PM	106.3	106.3
CHH1804B	H-1804B	3/7/2022 2:00:20 PM	71.4	71.3
CHH1804B	H-1804B	4/6/2022 1:26:07 PM	90.7	89.6
CHH1804B	H-1804B	5/3/2022 1:22:42 PM	81.0	80.7
CHH1804B	H-1804B	6/2/2022 9:55:38 AM	86.3	86.2

Point ID	Point Name	Record Date	Init Temp [°F]	Adj Temp [°F]
CHH1804B	H-1804B	7/8/2022 11:12:15 AM	92.1	92.2
CHH1804B	H-1804B	8/3/2022 3:09:22 PM	99.3	99.3
CHH1804B	H-1804B	9/2/2022 10:34:01 AM	109.5	108.5
CHH1804B	H-1804B	10/4/2022 11:33:28 AM	95.3	95.3
CHH1804B	H-1804B	11/4/2022 9:15:47 AM	58.0	57.8
CHH1804B	H-1804B	12/6/2022 10:59:33 AM	60.5	63.4
CHH1804B	H-1804B	12/6/2022 11:05:42 AM	63.4	63.4
CHH1804B	H-1804B	1/24/2023 10:03:33 AM	61.0	60.9
CHH1804N	H-1804N	3/1/2022 1:10:47 PM	114.9	114.4
CHH1804N	H-1804N	3/1/2022 1:14:57 PM	113.0	113.0
CHH1804N	H-1804N	3/16/2022 5:21:00 PM	98.9	99.0
CHH1804N	H-1804N	4/14/2022 10:40:26 AM	94.5	97.9
CHH1804N	H-1804N	5/12/2022 1:28:28 PM	99.5	111.3
CHH1804N	H-1804N	5/31/2022 2:53:15 PM	111.6	118.1
CHH1804N	H-1804N	6/6/2022 9:05:15 AM	111.7	115.0
CHH1804N	H-1804N	6/6/2022 9:10:29 AM	115.8	112.9
CHH1804N	H-1804N	6/6/2022 9:12:35 AM	112.5	112.5
CHH1804N	H-1804N	7/13/2022 3:23:08 PM	118.3	118.7
CHH1804N	H-1804N	7/21/2022 8:16:39 AM	107.2	113.5
CHH1804N	H-1804N	7/21/2022 8:19:52 AM	115.7	115.8
CHH1804N	H-1804N	8/4/2022 4:00:38 PM	108.4	108.4
CHH1804N	H-1804N	8/19/2022 10:41:58 AM	115.3	120.9
CHH1804N	H-1804N	8/19/2022 10:43:53 AM	121.2	121.2
CHH1804N	H-1804N	9/2/2022 10:25:45 AM	118.8	118.9
CHH1804N	H-1804N	9/26/2022 11:55:49 AM	123.4	124.0
CHH1804N	H-1804N	9/26/2022 11:58:59 AM	124.7	124.5
CHH1804N	H-1804N	10/10/2022 1:19:14 PM	114.1	115.6
CHH1804N	H-1804N	11/14/2022 2:20:41 PM	121.1	121.1
CHH1804N	H-1804N	11/14/2022 2:28:09 PM	120.0	124.7
CHH1804N	H-1804N	12/12/2022 1:54:55 PM	113.9	113.9
CHH1804N	H-1804N	1/23/2023 11:09:05 AM	82.8	85.2
CHH1804N	H-1804N	2/17/2023 2:12:38 PM	91.1	101.7
CHH1804N	H-1804N	2/17/2023 2:14:48 PM	103.1	103.1
CHH1804S	H-1804S	3/15/2022 11:58:07 AM	123.5	123.3
CHH1804S	H-1804S	4/6/2022 12:50:03 PM	126.8	126.5
CHH1804S	H-1804S	5/24/2022 10:58:15 AM	122.1	122.1
CHH1804S	H-1804S	6/1/2022 2:44:00 PM	122.1	122.1
CHH1804S	H-1804S	7/21/2022 11:28:35 AM	123.3	123.3
CHH1805A	H-1805A	3/1/2022 3:02:18 PM	108.7	108.7
CHH1805A	H-1805A	4/6/2022 1:10:57 PM	108.9	109.1
CHH1805A	H-1805A	5/3/2022 10:43:30 AM	110.1	110.1
CHH1805A	H-1805A	6/1/2022 10:26:20 AM	111.5	111.5
CHH1805A	H-1805A	7/5/2022 2:36:14 PM	112.6	112.6
CHH1805A	H-1805A	8/2/2022 3:36:33 PM	113.5	113.5
CHH1805A	H-1805A	8/31/2022 10:30:17 AM	115.4	115.4

Point ID	Point Name	Record Date	Init Temp [°F]	Adj Temp [°F]
CHH1805A	H-1805A	9/1/2022 9:44:18 AM	115.4	115.5
CHH1805A	H-1805A	10/4/2022 9:36:51 AM	116.0	116.0
CHH1805A	H-1805A	11/1/2022 2:13:20 PM	116.3	116.3
CHH1805A	H-1805A	12/6/2022 9:43:14 AM	116.9	116.9
CHH1805A	H-1805A	1/20/2023 11:46:25 AM	116.1	116.1
CHH1805A	H-1805A	2/15/2023 10:12:30 AM	118.3	118.3
CHH1805B	H-1805B	3/3/2022 2:29:23 PM	111.9	111.8
CHH1805B	H-1805B	4/6/2022 12:50:49 PM	110.4	110.5
CHH1805B	H-1805B	5/3/2022 10:51:54 AM	109.7	110.1
CHH1805B	H-1805B	6/1/2022 11:05:36 AM	116.5	116.4
CHH1805B	H-1805B	7/5/2022 1:49:33 PM	117.1	117.1
CHH1805B	H-1805B	8/2/2022 3:58:44 PM	117.2	117.3
CHH1805B	H-1805B	8/31/2022 10:49:43 AM	118.6	118.5
CHH1805B	H-1805B	8/31/2022 10:53:02 AM	118.5	118.6
CHH1805B	H-1805B	9/1/2022 10:26:11 AM	119.2	119.1
CHH1805B	H-1805B	10/4/2022 11:30:22 AM	117.4	117.5
CHH1805B	H-1805B	11/1/2022 1:04:18 PM	116.5	116.6
CHH1805B	H-1805B	11/1/2022 1:07:00 PM	116.6	116.6
CHH1805B	H-1805B	12/6/2022 10:44:25 AM	116.2	115.8
CHH1805B	H-1805B	12/6/2022 10:48:02 AM	115.6	115.2
CHH1805B	H-1805B	12/6/2022 10:53:32 AM	113.7	113.7
CHH1805B	H-1805B	1/20/2023 10:43:48 AM	107.9	107.9
CHH1805B	H-1805B	2/14/2023 10:51:09 AM	109.8	113.8
CHH1805B	H-1805B	2/14/2023 10:53:25 AM	114.1	114.1
CHH1805S	H-1805S	3/30/2022 1:28:02 PM	128.6	128.6
CHH1805S	H-1805S	4/25/2022 3:02:16 PM	131.4	133.1
CHH1805S	H-1805S	4/25/2022 3:05:38 PM	133.1	133.1
CHH1805S	H-1805S	5/16/2022 8:55:07 AM	128.9	128.8
CHH1805S	H-1805S	6/29/2022 1:26:23 PM	139.7	139.5
CHH1805S	H-1805S	6/29/2022 1:34:48 PM	139.3	125.3
CHH1805S	H-1805S	6/29/2022 1:37:39 PM	121.8	121.7
CHH1805S	H-1805S	7/21/2022 2:16:47 PM	118.5	118.8
CHH1805S	H-1805S	10/10/2022 1:21:42 PM	114.9	121.4
CHH1805S	H-1805S	10/10/2022 1:25:55 PM	121.8	121.8
CHH1806A	H-1806A	3/3/2022 1:11:17 PM	112.6	112.6
CHH1806A	H-1806A	4/6/2022 10:19:46 AM	113.9	114.0
CHH1806A	H-1806A	5/3/2022 10:10:00 AM	115.9	115.9
CHH1806A	H-1806A	6/1/2022 9:53:36 AM	116.9	116.9
CHH1806A	H-1806A	7/5/2022 12:56:07 PM	117.2	117.2
CHH1806A	H-1806A	8/3/2022 10:42:29 AM	117.2	117.6
CHH1806A	H-1806A	8/31/2022 11:04:52 AM	119.2	119.4
CHH1806A	H-1806A	8/31/2022 11:08:04 AM	119.7	119.7
CHH1806A	H-1806A	9/1/2022 9:14:10 AM	119.3	119.3
CHH1806A	H-1806A	10/4/2022 8:58:55 AM	119.3	119.4
CHH1806A	H-1806A	11/17/2022 1:00:10 PM	118.2	118.3

Point ID	Point Name	Record Date	Init Temp [°F]	Adj Temp [°F]
CHH1806A	H-1806A	12/6/2022 2:40:30 PM	119.0	119.1
CHH1806A	H-1806A	1/19/2023 2:15:15 PM	117.1	117.2
CHH1806A	H-1806A	2/21/2023 2:14:11 PM	118.6	118.5
CHH1806B	H-1806B	3/3/2022 2:16:17 PM	110.9	110.9
CHH1806B	H-1806B	4/6/2022 10:45:23 AM	109.7	110.3
CHH1806B	H-1806B	5/3/2022 10:23:54 AM	110.3	110.4
CHH1806B	H-1806B	6/1/2022 10:53:11 AM	112.9	112.9
CHH1806B	H-1806B	7/5/2022 1:36:16 PM	112.6	112.6
CHH1806B	H-1806B	8/3/2022 1:05:37 PM	112.5	112.6
CHH1806B	H-1806B	9/1/2022 10:10:16 AM	114.1	114.1
CHH1806B	H-1806B	10/4/2022 9:56:57 AM	112.8	112.8
CHH1806B	H-1806B	11/1/2022 12:49:59 PM	112.2	112.6
CHH1806B	H-1806B	11/1/2022 12:52:04 PM	112.6	112.6
CHH1806B	H-1806B	12/6/2022 11:47:43 AM	110.5	110.5
CHH1806B	H-1806B	1/20/2023 10:21:33 AM	107.5	107.5
CHH1806B	H-1806B	2/14/2023 10:35:16 AM	110.5	110.5
CHH1806N	H-1806N	3/1/2022 1:33:12 PM	119.5	119.5
CHH1806N	H-1806N	4/14/2022 11:16:17 AM	120.9	120.8
CHH1806N	H-1806N	5/12/2022 1:52:34 PM	120.3	120.6
CHH1806N	H-1806N	6/8/2022 11:18:39 AM	117.6	117.8
CHH1806N	H-1806N	6/9/2022 12:08:54 PM	118.6	118.8
CHH1806N	H-1806N	7/13/2022 3:51:44 PM	122.2	122.2
CHH1806N	H-1806N	7/21/2022 8:32:03 AM	121.9	122.0
CHH1806N	H-1806N	8/2/2022 2:15:35 PM	123.2	123.0
CHH1806N	H-1806N	9/12/2022 12:59:04 PM	124.7	124.7
CHH1806N	H-1806N	10/5/2022 1:10:11 PM	126.0	125.7
CHH1806N	H-1806N	11/14/2022 1:34:08 PM	122.0	122.8
CHH1806N	H-1806N	12/12/2022 2:13:33 PM	123.9	124.0
CHH1806N	H-1806N	1/23/2023 11:38:31 AM	124.8	124.8
CHH1806N	H-1806N	2/16/2023 2:06:05 PM	123.3	123.3
CHH1806S	H-1806S	2/24/2022 2:41:59 PM	111.9	112.1
CHH1806S	H-1806S	3/3/2022 11:14:27 AM	113.7	113.7
CHH1806S	H-1806S	4/21/2022 10:59:01 AM	112.9	112.8
CHH1806S	H-1806S	5/25/2022 10:36:48 AM	114.1	114.1
CHH1806S	H-1806S	6/21/2022 2:17:18 PM	113.4	113.7
CHH1806S	H-1806S	7/21/2022 9:23:16 AM	115.0	115.0
CHH1806S	H-1806S	8/11/2022 10:51:16 AM	117.7	116.1
CHH1806S	H-1806S	8/31/2022 11:24:39 AM	120.9	122.3
CHH1806S	H-1806S	8/31/2022 11:27:35 AM	122.8	122.8
CHH1806S	H-1806S	9/20/2022 9:58:36 AM	121.7	121.8
CHH1806S	H-1806S	10/10/2022 2:16:01 PM	122.4	122.4
CHH1806S	H-1806S	11/18/2022 2:56:59 PM	120.7	120.7
CHH1806S	H-1806S	12/26/2022 11:19:25 AM	119.1	119.1
CHH1806S	H-1806S	1/21/2023 9:16:12 AM	101.3	101.6
CHH1806S	H-1806S	2/14/2023 9:59:24 AM	112.9	112.8

Point ID	Point Name	Record Date	Init Temp [°F]	Adj Temp [°F]
CHH1807A	H-1807A	3/3/2022 1:28:02 PM	102.6	102.6
CHH1807A	H-1807A	4/7/2022 1:32:30 PM	106.2	106.2
CHH1807A	H-1807A	5/24/2022 3:35:41 PM	109.6	109.6
CHH1807A	H-1807A	6/7/2022 11:09:51 AM	108.9	108.9
CHH1807A	H-1807A	7/20/2022 12:47:57 PM	112.0	112.0
CHH1807A	H-1807A	8/3/2022 12:31:48 PM	109.9	109.7
CHH1807A	H-1807A	9/6/2022 11:51:47 AM	114.6	114.7
CHH1807A	H-1807A	10/10/2022 11:25:00 AM	111.3	111.4
CHH1807A	H-1807A	11/18/2022 10:29:35 AM	113.5	113.5
CHH1807A	H-1807A	12/26/2022 11:14:54 AM	112.8	112.9
CHH1807A	H-1807A	1/20/2023 2:29:50 PM	110.3	110.5
CHH1807A	H-1807A	2/13/2023 2:43:47 PM	109.6	109.7
CHH1807N	H-1807N	3/1/2022 1:44:55 PM	122.0	122.1
CHH1807N	H-1807N	4/7/2022 12:30:34 PM	124.0	124.0
CHH1807N	H-1807N	5/12/2022 2:01:26 PM	124.5	124.7
CHH1807N	H-1807N	6/8/2022 11:26:35 AM	123.6	123.6
CHH1807N	H-1807N	7/21/2022 12:27:22 PM	128.8	128.1
CHH1807N	H-1807N	7/21/2022 12:30:34 PM	127.5	127.5
CHH1807N	H-1807N	8/11/2022 2:49:20 PM	127.9	127.9
CHH1807N	H-1807N	9/20/2022 9:21:19 AM	125.3	125.5
CHH1807N	H-1807N	10/19/2022 12:15:27 PM	127.6	127.5
CHH1807N	H-1807N	11/29/2022 2:51:36 PM	125.8	125.7
CHH1807N	H-1807N	12/23/2022 10:01:58 AM	123.4	123.6
CHH1807N	H-1807N	1/30/2023 10:54:34 AM	120.3	120.4
CHH1807N	H-1807N	2/21/2023 3:02:22 PM	122.3	122.4
CHH1807S	H-1807S	3/3/2022 11:36:08 AM	113.0	113.0
CHH1807S	H-1807S	4/7/2022 3:07:40 PM	117.4	117.4
CHH1807S	H-1807S	5/25/2022 10:06:51 AM	114.9	114.9
CHH1807S	H-1807S	6/7/2022 11:51:48 AM	118.3	118.3
CHH1807S	H-1807S	7/21/2022 9:05:36 AM	120.6	120.6
CHH1807S	H-1807S	8/11/2022 10:20:22 AM	118.6	118.8
CHH1807S	H-1807S	8/31/2022 11:38:18 AM	118.8	118.8
CHH1807S	H-1807S	9/6/2022 2:29:45 PM	118.8	118.8
CHH1807S	H-1807S	10/10/2022 1:12:19 PM	118.4	118.4
CHH1807S	H-1807S	11/18/2022 2:37:28 PM	104.4	104.5
CHH1807S	H-1807S	12/26/2022 11:37:12 AM	105.9	105.9
CHH1807S	H-1807S	1/20/2023 3:16:34 PM	68.0	68.0
CHH1807S	H-1807S	2/2/2023 11:31:43 AM	77.1	76.8
CHH1807S	H-1807S	2/2/2023 11:36:18 AM	76.5	76.5
CHH1951E	H-1951E	2/23/2022 9:44:11 AM	115.1	115.7
CHH1951E	H-1951E	3/3/2022 3:24:46 PM	117.7	117.7
CHH1951E	H-1951E	4/21/2022 9:34:56 AM	117.0	117.1
CHH1951E	H-1951E	5/18/2022 12:29:36 PM	117.3	117.3
CHH1951E	H-1951E	6/16/2022 2:28:52 PM	116.6	116.6
CHH1951E	H-1951E	7/20/2022 1:16:13 PM	117.1	117.2

Point ID	Point Name	Record Date	Init Temp [°F]	Adj Temp [°F]
CHH1951E	H-1951E	8/19/2022 9:21:29 AM	103.9	104.5
CHH1951E	H-1951E	8/19/2022 9:24:30 AM	107.1	109.1
CHH1951E	H-1951E	9/2/2022 9:09:02 AM	120.5	120.5
CHH1951E	H-1951E	10/19/2022 9:54:05 AM	121.4	121.7
CHH1951E	H-1951E	11/16/2022 9:58:43 AM	118.6	119.0
CHH1951E	H-1951E	12/9/2022 10:34:49 AM	119.1	119.4
CHH1951E	H-1951E	1/21/2023 9:01:07 AM	114.6	114.6
CHH1951E	H-1951E	2/13/2023 1:07:14 PM	108.7	108.6
CHH1951W	H-1951W	4/21/2022 9:46:37 AM	85.1	85.2
CHH1951W	H-1951W	5/18/2022 1:55:24 PM	93.1	93.1
CHH1951W	H-1951W	6/21/2022 1:46:41 PM	103.6	103.7
CHH1951W	H-1951W	7/29/2022 2:05:24 PM	105.9	106.7
CHH1951W	H-1951W	8/10/2022 8:54:45 AM	96.8	96.8
CHH1951W	H-1951W	9/16/2022 10:32:07 AM	99.1	99.5
CHH1951W	H-1951W	10/19/2022 8:43:50 AM	98.0	98.0
CHH1951W	H-1951W	11/17/2022 11:08:39 AM	98.0	97.9
CHH1951W	H-1951W	12/9/2022 2:22:25 PM	99.3	99.3
CHH1951W	H-1951W	1/16/2023 10:15:04 AM	93.9	94.0
CHH1951W	H-1951W	1/21/2023 9:39:16 AM	95.7	95.7
CHH1951W	H-1951W	2/13/2023 2:18:41 PM	92.5	92.7
CHH1952C	H-1952C	3/7/2022 10:29:58 AM	105.0	105.0
CHH1952C	H-1952C	4/7/2022 10:36:42 AM	107.1	107.0
CHH1952C	H-1952C	5/17/2022 9:57:29 AM	106.9	106.9
CHH1952C	H-1952C	6/7/2022 9:37:20 AM	109.3	109.2
CHH1952C	H-1952C	7/12/2022 3:30:04 PM	110.7	110.7
CHH1952C	H-1952C	8/2/2022 3:12:59 PM	110.4	110.5
CHH1952C	H-1952C	9/2/2022 7:36:50 AM	108.9	109.4
CHH1952C	H-1952C	10/5/2022 8:25:52 AM	68.4	83.1
CHH1952C	H-1952C	10/5/2022 8:28:11 AM	87.3	87.4
CHH1952C	H-1952C	11/11/2022 11:08:03 AM	98.8	98.8
CHH1952C	H-1952C	12/7/2022 3:41:17 PM	98.1	98.1
CHH1952C	H-1952C	1/20/2023 11:07:34 AM	95.3	95.3
CHH1952C	H-1952C	2/8/2023 11:39:11 AM	106.4	107.4
CHH1952N	H-1952N	3/3/2022 2:22:45 PM	111.9	112.8
CHH1952N	H-1952N	4/18/2022 12:31:18 PM	115.1	115.2
CHH1952N	H-1952N	5/25/2022 2:09:50 PM	117.3	117.4
CHH1952N	H-1952N	6/6/2022 9:43:50 AM	115.8	115.8
CHH1952N	H-1952N	7/20/2022 11:08:42 AM	118.0	118.1
CHH1952N	H-1952N	8/4/2022 1:32:11 PM	116.1	116.7
CHH1952N	H-1952N	9/7/2022 1:57:40 PM	119.9	119.9
CHH1952N	H-1952N	10/10/2022 2:22:49 PM	117.9	117.9
CHH1952N	H-1952N	11/15/2022 10:51:27 AM	113.2	113.3
CHH1952N	H-1952N	12/6/2022 10:13:06 AM	114.5	116.2
CHH1952N	H-1952N	12/6/2022 10:15:05 AM	116.4	116.4
CHH1952N	H-1952N	1/23/2023 10:28:31 AM	117.3	117.1

Point ID	Point Name	Record Date	Init Temp [°F]	Adj Temp [°F]
CHH1952N	H-1952N	2/17/2023 10:02:57 AM	118.5	118.5
CHH1952S	H-1952S	3/24/2022 10:30:39 AM	134.9	134.5
CHH1952S	H-1952S	3/24/2022 10:34:53 AM	134.8	135.2
CHH1952S	H-1952S	4/8/2022 4:44:04 PM	130.2	130.1
CHH1952S	H-1952S	5/23/2022 3:14:50 PM	131.9	130.9
CHH1952S	H-1952S	5/23/2022 3:19:37 PM	130.9	130.9
CHH1952S	H-1952S	6/9/2022 2:15:55 PM	114.1	114.1
CHH1952S	H-1952S	6/14/2022 1:58:07 PM	115.7	118.5
CHH1952S	H-1952S	7/22/2022 4:25:13 PM	118.8	118.8
CHH1952S	H-1952S	7/22/2022 4:27:45 PM	118.8	118.8
CHH1952S	H-1952S	8/15/2022 2:48:23 PM	128.4	127.8
CHH1952S	H-1952S	9/22/2022 10:30:05 AM	121.8	122.1
CHH1953C	H-1953C	3/7/2022 10:33:18 AM	62.9	62.8
CHH1953C	H-1953C	4/7/2022 9:39:33 AM	84.3	84.2
CHH1953C	H-1953C	5/3/2022 12:59:56 PM	86.1	86.1
CHH1953C	H-1953C	5/17/2022 9:49:22 AM	81.9	82.0
CHH1953C	H-1953C	6/7/2022 9:56:15 AM	90.6	91.6
CHH1953C	H-1953C	7/8/2022 11:16:25 AM	90.7	90.7
CHH1953C	H-1953C	8/2/2022 3:14:25 PM	100.1	100.1
CHH1953C	H-1953C	9/1/2022 2:07:40 PM	113.5	113.6
CHH1953C	H-1953C	10/4/2022 12:58:05 PM	99.9	100.0
CHH1953C	H-1953C	11/4/2022 10:49:45 AM	82.4	82.6
CHH1953C	H-1953C	12/6/2022 10:46:11 AM	74.6	74.6
CHH1953C	H-1953C	1/16/2023 1:03:57 PM	61.4	61.5
CHH1953C	H-1953C	2/13/2023 1:04:06 PM	68.7	68.8
CHH1953C	H-1953C	2/13/2023 1:12:34 PM	67.4	68.1
CHH1953N	H-1953N	3/1/2022 1:03:06 PM	108.5	108.5
CHH1953N	H-1953N	4/14/2022 10:16:27 AM	108.1	108.2
CHH1953N	H-1953N	5/12/2022 10:45:12 AM	107.3	107.8
CHH1953N	H-1953N	6/6/2022 9:34:04 AM	109.4	109.4
CHH1953N	H-1953N	7/13/2022 2:45:09 PM	111.3	111.3
CHH1953N	H-1953N	8/2/2022 2:28:27 PM	111.4	111.4
CHH1953N	H-1953N	9/7/2022 1:29:50 PM	113.2	113.2
CHH1953N	H-1953N	10/10/2022 2:11:22 PM	113.7	113.7
CHH1953N	H-1953N	11/15/2022 10:40:28 AM	113.1	113.1
CHH1953N	H-1953N	12/22/2022 3:37:41 PM	113.9	113.9
CHH1953N	H-1953N	1/19/2023 2:12:06 PM	113.1	113.3
CHH1953N	H-1953N	2/15/2023 2:02:45 PM	112.8	113.5
CHH1953N	H-1953N	2/15/2023 2:05:33 PM	113.7	113.7
CHH1953S	H-1953S	3/7/2022 2:39:38 PM	92.9	92.9
CHH1953S	H-1953S	4/6/2022 1:45:30 PM	100.5	100.5
CHH1953S	H-1953S	5/3/2022 1:54:56 PM	98.8	98.3
CHH1953S	H-1953S	5/5/2022 10:31:12 AM	100.3	100.5
CHH1953S	H-1953S	6/2/2022 10:14:39 AM	100.1	100.1
CHH1953S	H-1953S	7/8/2022 11:32:43 AM	102.3	102.4

Point ID	Point Name	Record Date	Init Temp [°F]	Adj Temp [°F]
CHH1953S	H-1953S	8/3/2022 2:16:58 PM	104.9	105.2
CHH1953S	H-1953S	9/2/2022 10:06:38 AM	118.5	119.4
CHH1953S	H-1953S	10/4/2022 12:06:50 PM	105.0	109.7
CHH1953S	H-1953S	11/4/2022 9:31:39 AM	96.7	98.0
CHH1954C	H-1954C	3/1/2022 2:39:48 PM	124.9	124.9
CHH1954C	H-1954C	3/3/2022 12:47:53 PM	124.0	121.9
CHH1954C	H-1954C	3/9/2022 2:01:20 PM	119.7	119.5
CHH1954C	H-1954C	4/7/2022 9:52:39 AM	117.4	114.5
CHH1954C	H-1954C	5/3/2022 10:25:09 AM	110.5	111.5
CHH1954C	H-1954C	5/31/2022 3:18:55 PM	112.3	113.9
CHH1954C	H-1954C	6/1/2022 10:10:17 AM	115.8	115.8
CHH1954C	H-1954C	6/9/2022 11:43:13 AM	109.0	109.7
CHH1954C	H-1954C	6/9/2022 11:49:37 AM	112.0	112.3
CHH1954C	H-1954C	6/9/2022 11:51:59 AM	112.6	112.6
CHH1954C	H-1954C	7/21/2022 10:59:16 AM	115.3	115.3
CHH1954C	H-1954C	8/11/2022 2:29:41 PM	116.3	116.4
CHH1954C	H-1954C	9/1/2022 9:35:28 AM	115.4	115.3
CHH1954C	H-1954C	10/4/2022 9:24:15 AM	114.7	114.7
CHH1954C	H-1954C	11/4/2022 10:26:44 AM	114.4	114.4
CHH1954C	H-1954C	12/6/2022 2:17:25 PM	114.7	114.7
CHH1954C	H-1954C	1/23/2023 10:55:24 AM	113.5	113.6
CHH1954C	H-1954C	2/13/2023 1:51:00 PM	114.2	114.3
CHH1954N	H-1954N	3/1/2022 12:58:20 PM	96.8	96.8
CHH1954N	H-1954N	4/14/2022 10:34:11 AM	100.6	100.6
CHH1954N	H-1954N	5/12/2022 11:03:52 AM	103.4	103.4
CHH1954N	H-1954N	6/6/2022 9:37:01 AM	99.4	99.4
CHH1954N	H-1954N	7/13/2022 3:09:48 PM	104.4	104.5
CHH1954N	H-1954N	7/21/2022 8:07:31 AM	104.5	104.7
CHH1954N	H-1954N	7/21/2022 8:10:30 AM	105.0	105.0
CHH1954N	H-1954N	8/2/2022 2:32:59 PM	109.1	109.1
CHH1954N	H-1954N	9/7/2022 1:23:58 PM	113.2	113.2
CHH1954N	H-1954N	9/26/2022 12:12:54 PM	111.9	111.9
CHH1954N	H-1954N	10/10/2022 2:08:07 PM	110.1	110.1
CHH1954N	H-1954N	11/15/2022 10:29:54 AM	104.1	104.2
CHH1954N	H-1954N	12/22/2022 3:33:50 PM	97.1	97.0
CHH1954N	H-1954N	1/19/2023 2:08:12 PM	81.3	81.3
CHH1954N	H-1954N	2/15/2023 1:57:58 PM	79.7	79.7
CHH1954S	H-1954S	3/24/2022 10:44:31 AM	98.2	98.2
CHH1954S	H-1954S	4/21/2022 10:42:43 AM	98.9	99.4
CHH1954S	H-1954S	5/17/2022 11:02:18 AM	98.8	98.8
CHH1954S	H-1954S	6/1/2022 2:28:54 PM	100.4	100.5
CHH1954S	H-1954S	7/21/2022 11:38:26 AM	102.2	102.2
CHH1955C	H-1955C	3/1/2022 2:54:06 PM	109.3	109.1
CHH1955C	H-1955C	3/9/2022 2:05:43 PM	108.4	108.2
CHH1955C	H-1955C	4/6/2022 1:19:50 PM	108.4	108.4

Point ID	Point Name	Record Date	Init Temp [°F]	Adj Temp [°F]
CHH1955C	H-1955C	5/3/2022 10:33:31 AM	109.1	109.1
CHH1955C	H-1955C	6/1/2022 10:19:20 AM	110.5	110.5
CHH1955C	H-1955C	7/5/2022 2:18:53 PM	110.5	110.8
CHH1955C	H-1955C	7/5/2022 2:20:32 PM	110.8	110.9
CHH1955C	H-1955C	8/2/2022 3:28:32 PM	112.1	112.2
CHH1955C	H-1955C	8/31/2022 11:47:46 AM	112.9	113.7
CHH1955C	H-1955C	8/31/2022 11:50:22 AM	114.0	114.0
CHH1955C	H-1955C	9/1/2022 9:39:37 AM	113.5	113.5
CHH1955C	H-1955C	10/4/2022 9:28:24 AM	112.4	112.4
CHH1955C	H-1955C	11/1/2022 2:31:00 PM	112.5	112.5
CHH1955C	H-1955C	12/6/2022 10:09:28 AM	113.0	113.0
CHH1955C	H-1955C	1/20/2023 11:26:31 AM	112.8	112.8
CHH1955C	H-1955C	2/15/2023 10:32:32 AM	114.4	114.5
CHH1955N	H-1955N	3/1/2022 1:19:03 PM	88.4	88.4
CHH1955N	H-1955N	4/14/2022 10:48:57 AM	81.5	82.0
CHH1955N	H-1955N	4/14/2022 10:50:55 AM	83.3	83.3
CHH1955N	H-1955N	5/12/2022 1:31:44 PM	86.8	86.6
CHH1955N	H-1955N	6/6/2022 8:45:20 AM	82.7	82.6
CHH1955N	H-1955N	7/13/2022 3:28:48 PM	102.2	104.0
CHH1955N	H-1955N	7/13/2022 3:32:22 PM	104.7	104.7
CHH1955N	H-1955N	7/21/2022 8:23:26 AM	103.6	103.6
CHH1955N	H-1955N	8/4/2022 3:56:27 PM	105.0	105.1
CHH1955N	H-1955N	9/2/2022 10:28:55 AM	111.1	111.2
CHH1955N	H-1955N	10/10/2022 1:13:04 PM	107.1	111.7
CHH1955N	H-1955N	10/10/2022 1:15:07 PM	112.2	112.3
CHH1955N	H-1955N	10/11/2022 8:35:18 AM	109.6	109.8
CHH1955N	H-1955N	11/14/2022 1:48:28 PM	108.3	110.5
CHH1955N	H-1955N	12/12/2022 1:59:09 PM	90.1	90.0
CHH1955N	H-1955N	1/23/2023 11:12:18 AM	70.3	70.3
CHH1955N	H-1955N	2/16/2023 1:50:11 PM	64.2	70.0
CHH1955S	H-1955S	3/7/2022 2:15:35 PM	116.2	116.2
CHH1955S	H-1955S	4/6/2022 12:57:48 PM	113.7	114.0
CHH1955S	H-1955S	5/3/2022 12:47:06 PM	116.3	116.6
CHH1955S	H-1955S	6/2/2022 9:42:35 AM	118.5	118.5
CHH1955S	H-1955S	7/21/2022 12:40:54 PM	115.8	116.4
CHH1955S	H-1955S	8/3/2022 2:00:30 PM	116.4	116.4
CHH1955S	H-1955S	9/2/2022 10:20:26 AM	115.9	116.0
CHH1955S	H-1955S	10/4/2022 11:44:29 AM	115.8	115.9
CHH1955S	H-1955S	11/1/2022 2:55:36 PM	115.8	115.8
CHH1955S	H-1955S	12/6/2022 11:37:06 AM	115.9	115.8
CHH1956B	H-1956B	3/3/2022 2:36:05 PM	112.1	112.1
CHH1956B	H-1956B	4/6/2022 10:55:52 AM	112.3	112.5
CHH1956B	H-1956B	5/3/2022 10:36:33 AM	112.7	112.8
CHH1956B	H-1956B	6/1/2022 11:12:26 AM	114.5	114.4
CHH1956B	H-1956B	7/5/2022 2:00:14 PM	114.9	114.9

Point ID	Point Name	Record Date	Init Temp [°F]	Adj Temp [°F]
CHH1956B	H-1956B	8/2/2022 3:52:22 PM	115.1	115.1
CHH1956B	H-1956B	8/17/2022 1:21:16 PM	116.2	116.2
CHH1956B	H-1956B	9/1/2022 10:33:58 AM	116.9	116.9
CHH1956B	H-1956B	10/4/2022 9:49:20 AM	117.0	117.0
CHH1956B	H-1956B	11/1/2022 12:56:49 PM	116.7	116.6
CHH1956B	H-1956B	12/6/2022 10:23:48 AM	116.7	104.8
CHH1956B	H-1956B	12/6/2022 10:29:35 AM	114.8	114.9
CHH1956B	H-1956B	1/20/2023 10:58:38 AM	115.3	115.4
CHH1956B	H-1956B	2/14/2023 10:42:04 AM	118.0	118.0
CHH1956N	H-1956N	3/1/2022 1:28:17 PM	104.5	104.9
CHH1956N	H-1956N	3/9/2022 1:54:08 PM	104.4	104.4
CHH1956N	H-1956N	4/14/2022 11:03:14 AM	101.8	97.2
CHH1956N	H-1956N	5/12/2022 1:41:01 PM	86.3	85.6
CHH1956N	H-1956N	6/8/2022 11:03:12 AM	100.7	98.8
CHH1956N	H-1956N	6/8/2022 11:05:47 AM	99.0	99.2
CHH1956N	H-1956N	6/9/2022 12:04:02 PM	105.3	106.2
CHH1956N	H-1956N	6/9/2022 12:05:48 PM	106.6	106.6
CHH1956N	H-1956N	7/13/2022 3:39:51 PM	108.2	108.2
CHH1956N	H-1956N	7/21/2022 8:28:05 AM	107.3	107.3
CHH1956N	H-1956N	8/4/2022 4:37:27 PM	107.5	107.6
CHH1956N	H-1956N	9/12/2022 12:50:31 PM	108.7	103.4
CHH1956N	H-1956N	10/10/2022 10:36:55 AM	79.6	96.9
CHH1956N	H-1956N	10/10/2022 11:16:28 AM	101.3	98.2
CHH1956N	H-1956N	10/10/2022 1:05:35 PM	99.5	100.1
CHH1956N	H-1956N	10/21/2022 11:10:52 AM	131.4	131.4
CHH1956N	H-1956N	10/25/2022 1:34:48 PM	87.5	91.2
CHH1956N	H-1956N	11/14/2022 1:18:07 PM	103.1	103.2
CHH1956N	H-1956N	11/14/2022 1:25:56 PM	106.5	107.6
CHH1956N	H-1956N	12/12/2022 2:06:00 PM	114.6	114.6
CHH1956N	H-1956N	1/23/2023 11:17:59 AM	114.4	114.4
CHH1956N	H-1956N	2/16/2023 1:58:02 PM	114.1	114.1
CHH1956S	H-1956S	3/23/2022 11:29:52 AM	112.5	112.4
CHH1956S	H-1956S	4/6/2022 1:10:55 PM	112.6	112.6
CHH1956S	H-1956S	5/24/2022 10:49:03 AM	110.2	110.8
CHH1956S	H-1956S	6/17/2022 11:25:57 AM	111.9	112.6
CHH1956S	H-1956S	7/21/2022 11:20:53 AM	115.8	115.8
CHH1956S	H-1956S	8/12/2022 10:51:01 AM	116.5	116.5
CHH1956S	H-1956S	9/20/2022 10:09:24 AM	114.1	114.1
CHH1956S	H-1956S	10/28/2022 11:10:16 AM	114.7	114.9
CHH1956S	H-1956S	11/28/2022 10:02:19 AM	113.3	113.3
CHH1956S	H-1956S	12/27/2022 8:37:52 AM	112.6	112.6
CHH1956S	H-1956S	1/20/2023 1:35:01 PM	101.9	102.0
CHH1956S	H-1956S	2/14/2023 11:52:01 AM	103.7	101.0
CHH1957A	H-1957A	3/3/2022 1:15:24 PM	109.0	108.9
CHH1957A	H-1957A	4/6/2022 10:13:04 AM	107.4	107.9

Point ID	Point Name	Record Date	Init Temp [°F]	Adj Temp [°F]
CHH1957A	H-1957A	5/3/2022 10:06:57 AM	110.4	110.4
CHH1957A	H-1957A	6/1/2022 9:50:14 AM	111.1	111.3
CHH1957A	H-1957A	7/5/2022 12:52:06 PM	111.9	111.9
CHH1957A	H-1957A	8/2/2022 12:22:48 PM	113.1	113.1
CHH1957A	H-1957A	8/2/2022 12:54:34 PM	114.0	113.9
CHH1957A	H-1957A	8/2/2022 12:59:00 PM	113.8	114.2
CHH1957A	H-1957A	9/1/2022 9:10:55 AM	114.6	114.6
CHH1957A	H-1957A	10/4/2022 8:53:55 AM	114.4	115.1
CHH1957A	H-1957A	10/5/2022 12:54:49 PM	115.8	116.3
CHH1957A	H-1957A	10/5/2022 3:34:47 PM	115.4	116.6
CHH1957A	H-1957A	10/10/2022 11:24:12 AM	115.8	116.4
CHH1957A	H-1957A	11/17/2022 12:53:21 PM	113.7	113.9
CHH1957A	H-1957A	12/6/2022 2:43:50 PM	114.4	114.4
CHH1957A	H-1957A	1/19/2023 2:18:32 PM	112.8	112.9
CHH1957A	H-1957A	2/15/2023 11:21:52 AM	114.5	114.6
CHH1957B	H-1957B	3/3/2022 2:06:28 PM	100.5	100.7
CHH1957B	H-1957B	4/6/2022 10:36:51 AM	102.2	102.3
CHH1957B	H-1957B	5/3/2022 10:15:48 AM	102.3	102.4
CHH1957B	H-1957B	6/1/2022 10:40:43 AM	105.7	105.7
CHH1957B	H-1957B	7/5/2022 1:24:29 PM	106.6	106.6
CHH1957B	H-1957B	8/2/2022 12:32:30 PM	107.9	108.0
CHH1957B	H-1957B	8/31/2022 2:27:25 PM	111.3	111.3
CHH1957B	H-1957B	8/31/2022 2:29:17 PM	111.3	111.4
CHH1957B	H-1957B	8/31/2022 2:30:47 PM	111.3	111.3
CHH1957B	H-1957B	9/1/2022 10:02:22 AM	111.3	111.3
CHH1957B	H-1957B	10/4/2022 10:07:35 AM	109.7	109.7
CHH1957B	H-1957B	11/1/2022 12:23:07 PM	109.2	109.2
CHH1957B	H-1957B	12/6/2022 2:13:03 PM	109.6	109.6
CHH1957B	H-1957B	1/20/2023 10:01:32 AM	107.8	107.9
CHH1957B	H-1957B	2/14/2023 11:09:21 AM	108.7	107.1
CHH1957N	H-1957N	3/1/2022 1:36:57 PM	111.9	111.9
CHH1957N	H-1957N	4/14/2022 11:12:50 AM	116.4	103.8
CHH1957N	H-1957N	5/12/2022 1:48:06 PM	98.0	97.6
CHH1957N	H-1957N	6/8/2022 11:12:29 AM	106.2	121.8
CHH1957N	H-1957N	6/8/2022 11:14:39 AM	122.3	122.3
CHH1957N	H-1957N	6/9/2022 12:11:17 PM	120.1	120.1
CHH1957N	H-1957N	7/13/2022 3:46:42 PM	121.0	121.0
CHH1957N	H-1957N	7/13/2022 3:49:24 PM	121.4	121.3
CHH1957N	H-1957N	8/2/2022 11:45:03 AM	122.8	115.5
CHH1957N	H-1957N	9/12/2022 1:03:17 PM	105.9	106.0
CHH1957N	H-1957N	10/10/2022 10:28:54 AM	82.1	82.2
CHH1957N	H-1957N	11/14/2022 1:41:20 PM	101.3	101.1
CHH1957N	H-1957N	12/22/2022 3:25:23 PM	101.7	101.3
CHH1957N	H-1957N	1/23/2023 11:42:10 AM	99.2	99.1
CHH1957N	H-1957N	2/16/2023 2:10:43 PM	87.5	99.4

Point ID	Point Name	Record Date	Init Temp [°F]	Adj Temp [°F]
CHH1957S	H-1957S	2/24/2022 2:36:32 PM	103.0	103.1
CHH1957S	H-1957S	3/23/2022 11:17:12 AM	115.6	115.6
CHH1957S	H-1957S	4/6/2022 1:26:22 PM	112.9	111.3
CHH1957S	H-1957S	5/24/2022 10:41:29 AM	98.2	98.3
CHH1957S	H-1957S	6/17/2022 11:04:49 AM	99.7	99.7
CHH1957S	H-1957S	7/21/2022 8:57:08 AM	110.1	110.1
CHH1957S	H-1957S	8/12/2022 11:14:59 AM	115.6	115.6
CHH1957S	H-1957S	9/20/2022 10:20:15 AM	98.4	98.6
CHH1957S	H-1957S	10/10/2022 1:31:08 PM	98.9	99.8
CHH1957S	H-1957S	11/28/2022 10:10:35 AM	71.8	71.8
CHH1957S	H-1957S	12/26/2022 11:33:43 AM	77.6	77.6
CHH1957S	H-1957S	1/20/2023 1:51:25 PM	61.6	65.6
CHH1957S	H-1957S	2/21/2023 2:34:29 PM	104.8	104.9
CHH1958C	H-1958C	3/3/2022 1:31:21 PM	116.6	116.6
CHH1958C	H-1958C	4/7/2022 1:20:07 PM	122.1	122.1
CHH1958C	H-1958C	5/12/2022 3:00:27 PM	125.5	125.5
CHH1958C	H-1958C	5/24/2022 3:31:12 PM	127.2	126.9
CHH1958C	H-1958C	5/25/2022 9:29:59 AM	125.0	125.0
CHH1958C	H-1958C	6/7/2022 11:06:08 AM	124.2	124.2
CHH1958C	H-1958C	6/8/2022 11:44:00 AM	124.1	124.0
CHH1958C	H-1958C	6/8/2022 11:46:00 AM	124.0	124.0
CHH1958C	H-1958C	7/20/2022 12:44:54 PM	126.0	126.1
CHH1958C	H-1958C	8/3/2022 12:34:46 PM	126.1	126.1
CHH1958C	H-1958C	9/6/2022 2:12:24 PM	131.1	131.2
CHH1958C	H-1958C	9/9/2022 2:02:10 PM	131.3	130.9
CHH1958C	H-1958C	9/9/2022 2:04:39 PM	130.8	130.8
CHH1958C	H-1958C	9/20/2022 8:42:44 AM	123.6	123.6
CHH1958C	H-1958C	10/10/2022 11:18:19 AM	120.9	120.9
CHH1958C	H-1958C	11/18/2022 1:53:08 PM	121.3	121.2
CHH1958C	H-1958C	12/26/2022 11:10:08 AM	119.1	119.1
CHH1958C	H-1958C	1/20/2023 2:39:37 PM	120.0	120.0
CHH1958C	H-1958C	2/13/2023 2:45:23 PM	118.8	118.8
CHH1958N	H-1958N	3/1/2022 1:50:09 PM	96.8	118.7
CHH1958N	H-1958N	3/1/2022 1:53:00 PM	123.7	123.8
CHH1958N	H-1958N	4/7/2022 12:35:45 PM	91.6	91.6
CHH1958N	H-1958N	5/12/2022 2:06:04 PM	97.3	92.3
CHH1958N	H-1958N	6/8/2022 11:32:17 AM	94.1	128.9
CHH1958N	H-1958N	6/8/2022 11:35:11 AM	135.1	128.1
CHH1958N	H-1958N	6/8/2022 11:38:00 AM	125.7	125.9
CHH1958N	H-1958N	7/29/2022 9:51:57 AM	89.9	92.8
CHH1958N	H-1958N	7/29/2022 10:03:40 AM	106.4	106.4
CHH1958N	H-1958N	8/11/2022 2:58:12 PM	134.4	123.2
CHH1958N	H-1958N	8/11/2022 3:00:05 PM	121.5	121.5
CHH1958N	H-1958N	9/20/2022 9:25:10 AM	99.6	100.3
CHH1958N	H-1958N	10/26/2022 9:49:17 AM	114.6	115.1

Point ID	Point Name	Record Date	Init Temp [°F]	Adj Temp [°F]
CHH1958N	H-1958N	11/29/2022 2:55:42 PM	72.6	73.0
CHH1958N	H-1958N	12/23/2022 9:55:20 AM	66.7	81.5
CHH1958N	H-1958N	1/30/2023 10:50:06 AM	65.8	65.8
CHH1958N	H-1958N	2/21/2023 3:05:23 PM	72.9	73.4
CHH1958S	H-1958S	3/3/2022 11:40:11 AM	125.3	125.3
CHH1958S	H-1958S	4/7/2022 2:57:49 PM	129.0	128.9
CHH1958S	H-1958S	5/25/2022 10:10:17 AM	125.4	125.4
CHH1958S	H-1958S	6/7/2022 11:29:34 AM	124.2	124.1
CHH1958S	H-1958S	7/21/2022 8:38:58 AM	127.6	126.6
CHH1958S	H-1958S	8/11/2022 10:25:50 AM	119.8	120.9
CHH1958S	H-1958S	8/31/2022 2:41:02 PM	127.0	127.8
CHH1958S	H-1958S	8/31/2022 2:42:48 PM	128.8	128.9
CHH1958S	H-1958S	9/6/2022 2:25:10 PM	127.3	127.8
CHH1958S	H-1958S	10/10/2022 1:07:08 PM	124.4	124.4
CHH1958S	H-1958S	11/18/2022 2:30:32 PM	125.5	125.1
CHH1958S	H-1958S	12/26/2022 11:44:22 AM	94.9	111.5
CHH1958S	H-1958S	12/27/2022 3:10:08 PM	116.4	116.4
CHH1958S	H-1958S	1/20/2023 3:11:16 PM	115.8	117.7
CHH1958S	H-1958S	2/2/2023 11:43:33 AM	115.6	115.8
CHH-1960	H-1960	3/1/2022 12:53:19 PM	93.7	93.6
CHH-1960	H-1960	4/13/2022 2:20:04 PM	98.2	98.2
CHH-1960	H-1960	4/13/2022 2:32:10 PM	97.2	97.6
CHH-1960	H-1960	5/24/2022 2:14:37 PM	104.5	104.6
CHH-1960	H-1960	6/23/2022 11:08:39 AM	107.1	107.1
CHH-1960	H-1960	6/30/2022 7:27:53 AM	105.8	105.8
CHH-1960	H-1960	7/13/2022 2:19:56 PM	111.3	111.5
CHH-1960	H-1960	8/10/2022 11:35:23 AM	118.5	118.5
CHH-1960	H-1960	9/7/2022 10:54:10 AM	117.1	117.2
CHH-1960	H-1960	9/23/2022 11:01:23 AM	115.3	115.0
CHH-1960	H-1960	10/18/2022 10:25:05 AM	113.6	114.4
CHH-1960	H-1960	10/20/2022 12:02:15 PM	115.8	115.3
CHH-1960	H-1960	10/20/2022 12:16:49 PM	115.5	115.3
CHH-1960	H-1960	10/25/2022 2:34:31 PM	114.3	114.3
CHH-1960	H-1960	11/4/2022 3:51:07 PM	114.1	114.1
CHH-1960	H-1960	11/5/2022 10:19:52 AM	114.3	114.5
CHH-1960	H-1960	11/5/2022 10:21:20 AM	114.6	114.6
CHH-1960	H-1960	12/8/2022 1:19:51 PM	110.1	110.6
CHH-1960	H-1960	1/11/2023 2:47:29 PM	104.3	104.1
CHH-1960	H-1960	2/21/2023 9:38:46 AM	109.7	109.2
CHH-1960	H-1960	2/21/2023 9:41:28 AM	109.4	109.3
CHH1962A	H-1962A	4/18/2022 1:49:46 PM	87.4	83.9
CHH1962A	H-1962A	5/19/2022 10:30:19 AM	80.3	81.4
CHH1962A	H-1962A	6/10/2022 3:27:45 PM	103.3	103.3
CHH1962A	H-1962A	7/15/2022 10:05:43 AM	98.7	99.8
CHH1962A	H-1962A	8/3/2022 9:31:46 AM	90.1	90.1

Point ID	Point Name	Record Date	Init Temp [°F]	Adj Temp [°F]
CHH1962A	H-1962A	9/2/2022 8:23:12 AM	85.1	86.1
CHH1962A	H-1962A	9/2/2022 8:25:26 AM	87.0	87.1
CHH1962A	H-1962A	10/6/2022 12:45:03 PM	97.4	97.7
CHH1962A	H-1962A	10/6/2022 12:46:57 PM	99.2	98.7
CHH1962A	H-1962A	10/10/2022 9:52:19 AM	80.4	79.6
CHH1962A	H-1962A	10/20/2022 3:07:54 PM	96.8	96.8
CHH1962A	H-1962A	10/31/2022 11:32:26 AM	91.9	92.3
CHH1962A	H-1962A	11/10/2022 9:42:44 AM	64.4	64.5
CHH1962A	H-1962A	12/26/2022 10:27:41 AM	76.4	76.4
CHH1962A	H-1962A	1/12/2023 10:22:31 AM	58.7	58.8
CHH1962A	H-1962A	2/17/2023 1:56:21 PM	62.5	63.0
CHH1962A	H-1962A	2/17/2023 1:58:15 PM	63.3	63.3
CHH1962B	H-1962B	3/3/2022 12:35:31 PM	120.4	120.8
CHH1962B	H-1962B	4/19/2022 11:56:11 AM	120.1	120.1
CHH1962B	H-1962B	4/21/2022 1:52:48 PM	120.0	120.0
CHH1962B	H-1962B	4/21/2022 1:55:18 PM	120.0	120.0
CHH1962B	H-1962B	5/23/2022 2:41:52 PM	120.9	121.0
CHH1962B	H-1962B	6/13/2022 11:40:32 AM	121.9	124.4
CHH1962B	H-1962B	6/13/2022 11:43:02 AM	124.4	124.4
CHH1962B	H-1962B	7/13/2022 4:18:06 PM	124.6	124.4
CHH1962B	H-1962B	7/13/2022 4:19:50 PM	124.4	124.4
CHH1962B	H-1962B	8/12/2022 10:40:50 AM	124.1	124.7
CHH1962B	H-1962B	9/2/2022 10:09:30 AM	125.0	125.6
CHH1962B	H-1962B	9/2/2022 10:18:02 AM	125.7	125.7
CHH1962B	H-1962B	10/10/2022 9:44:59 AM	125.4	125.4
CHH1962B	H-1962B	11/11/2022 2:43:22 PM	124.0	124.0
CHH1962B	H-1962B	12/20/2022 2:36:17 PM	124.4	124.4
CHH1962B	H-1962B	1/12/2023 11:22:45 AM	117.7	117.8
CHH1962N	H-1962N	2/23/2022 9:58:55 AM	110.7	111.2
CHH1962N	H-1962N	2/23/2022 10:07:22 AM	112.0	111.9
CHH1962N	H-1962N	3/10/2022 3:12:17 PM	114.7	114.7
CHH1962N	H-1962N	4/7/2022 2:38:34 PM	112.3	112.4
CHH1962N	H-1962N	5/19/2022 10:11:25 AM	112.1	112.1
CHH1962N	H-1962N	6/10/2022 3:12:03 PM	114.1	114.1
CHH1962N	H-1962N	7/6/2022 11:18:35 AM	114.9	115.1
CHH1962N	H-1962N	8/3/2022 9:19:31 AM	115.2	114.6
CHH1962N	H-1962N	9/7/2022 10:57:18 AM	115.8	116.4
CHH1962N	H-1962N	10/17/2022 9:57:41 AM	115.7	116.3
CHH1962N	H-1962N	10/17/2022 10:07:06 AM	116.8	116.8
CHH1962N	H-1962N	10/31/2022 11:01:53 AM	117.4	117.4
CHH1962N	H-1962N	11/15/2022 11:09:17 AM	115.3	115.3
CHH1962N	H-1962N	12/6/2022 4:03:03 PM	114.1	113.9
CHH1962N	H-1962N	1/23/2023 10:20:11 AM	114.4	114.4
CHH1962N	H-1962N	2/17/2023 10:36:41 AM	114.8	117.0
CHH1962N	H-1962N	2/17/2023 11:10:59 AM	117.4	117.7

Point ID	Point Name	Record Date	Init Temp [°F]	Adj Temp [°F]
CHH1962N	H-1962N	2/17/2023 11:12:46 AM	117.7	117.7
CHH1962S	H-1962S	3/3/2022 12:18:51 PM	113.0	113.1
CHH1962S	H-1962S	4/19/2022 1:40:28 PM	112.9	112.8
CHH1962S	H-1962S	5/5/2022 2:04:22 PM	112.8	113.0
CHH1962S	H-1962S	6/13/2022 2:43:46 PM	114.1	114.5
CHH1962S	H-1962S	6/13/2022 2:45:55 PM	114.4	114.4
CHH1963A	H-1963A	2/23/2022 12:20:08 PM	78.0	78.2
CHH1963A	H-1963A	3/10/2022 2:23:12 PM	97.5	96.2
CHH1963A	H-1963A	4/18/2022 1:19:18 PM	90.4	90.8
CHH1963A	H-1963A	4/18/2022 1:21:50 PM	92.2	92.2
CHH1963A	H-1963A	5/19/2022 10:51:58 AM	101.6	101.6
CHH1963A	H-1963A	6/10/2022 3:31:31 PM	103.6	103.6
CHH1963A	H-1963A	7/14/2022 10:59:30 AM	103.6	103.7
CHH1963A	H-1963A	8/3/2022 9:35:46 AM	98.9	100.4
CHH1963A	H-1963A	9/2/2022 8:32:23 AM	107.4	107.4
CHH1963A	H-1963A	10/6/2022 1:01:45 PM	112.6	112.6
CHH1963A	H-1963A	11/11/2022 10:27:08 AM	110.1	110.1
CHH1963A	H-1963A	12/26/2022 10:07:45 AM	114.6	115.4
CHH1963N	H-1963N	2/23/2022 9:39:21 AM	112.8	112.8
CHH1963N	H-1963N	2/23/2022 9:47:14 AM	114.6	114.4
CHH1963N	H-1963N	3/3/2022 2:28:58 PM	115.1	115.6
CHH1963N	H-1963N	4/7/2022 2:25:14 PM	113.4	113.8
CHH1963N	H-1963N	5/19/2022 9:54:10 AM	116.6	116.6
CHH1963N	H-1963N	6/10/2022 3:00:03 PM	117.2	117.2
CHH1963N	H-1963N	7/6/2022 11:06:27 AM	116.9	117.0
CHH1963N	H-1963N	7/20/2022 11:15:27 AM	117.5	117.5
CHH1963N	H-1963N	7/20/2022 11:17:35 AM	117.4	117.4
CHH1963N	H-1963N	8/3/2022 9:08:12 AM	116.6	117.0
CHH1963N	H-1963N	9/7/2022 11:07:32 AM	117.4	117.8
CHH1963N	H-1963N	10/17/2022 9:49:33 AM	116.6	116.6
CHH1963N	H-1963N	11/15/2022 11:01:53 AM	115.5	115.5
CHH1963N	H-1963N	12/6/2022 3:47:07 PM	114.4	113.9
CHH1963N	H-1963N	1/23/2023 9:59:57 AM	115.1	116.1
CHH1963N	H-1963N	1/23/2023 10:02:13 AM	116.1	116.1
CHH1963N	H-1963N	2/17/2023 10:25:43 AM	120.7	120.8
CHH1963N	H-1963N	2/17/2023 10:57:27 AM	121.1	121.1
CHH1963S	H-1963S	3/31/2022 2:09:13 PM	110.5	110.1
CHH1963S	H-1963S	4/7/2022 11:32:06 AM	113.0	112.9
CHH1963S	H-1963S	5/5/2022 1:41:04 PM	112.7	110.0
CHH1963S	H-1963S	6/13/2022 3:05:05 PM	98.5	98.5
CHH1963S	H-1963S	7/13/2022 10:18:45 AM	92.3	92.4
CHH1963S	H-1963S	8/11/2022 9:04:09 AM	108.0	109.3
CHH1963S	H-1963S	9/22/2022 10:21:07 AM	99.7	105.9
CHH1963S	H-1963S	9/22/2022 10:23:12 AM	107.1	107.1
CHH1963S	H-1963S	10/5/2022 10:41:28 AM	111.7	110.4

Point ID	Point Name	Record Date	Init Temp [°F]	Adj Temp [°F]
CHH1964C	H-1964C	3/10/2022 1:59:18 PM	78.9	79.0
CHH1964C	H-1964C	4/19/2022 10:48:01 AM	91.4	91.7
CHH1964C	H-1964C	5/5/2022 2:18:22 PM	92.3	90.8
CHH1964C	H-1964C	6/10/2022 3:47:16 PM	98.9	98.9
CHH1964C	H-1964C	7/12/2022 10:04:12 AM	95.4	95.4
CHH1964C	H-1964C	8/2/2022 3:48:24 PM	98.2	98.7
CHH1964C	H-1964C	8/29/2022 1:32:17 PM	96.9	96.9
CHH1964C	H-1964C	9/6/2022 10:42:14 AM	105.5	105.5
CHH1964C	H-1964C	10/5/2022 9:23:17 AM	95.9	95.8
CHH1964C	H-1964C	11/28/2022 12:28:50 PM	76.5	77.3
CHH1964C	H-1964C	12/27/2022 11:04:34 AM	63.5	62.5
CHH1964N	H-1964N	2/23/2022 10:29:35 AM	109.4	111.7
CHH1964N	H-1964N	2/23/2022 10:38:45 AM	111.9	110.2
CHH1964N	H-1964N	3/10/2022 3:01:35 PM	115.0	115.0
CHH1964N	H-1964N	4/7/2022 2:20:58 PM	118.9	119.1
CHH1964N	H-1964N	5/19/2022 9:43:51 AM	117.6	118.5
CHH1964N	H-1964N	6/10/2022 2:53:26 PM	119.6	120.9
CHH1964N	H-1964N	6/10/2022 2:55:37 PM	120.9	120.8
CHH1964N	H-1964N	6/13/2022 2:51:18 PM	117.1	117.3
CHH1964N	H-1964N	7/12/2022 10:22:25 AM	120.4	120.7
CHH1964N	H-1964N	7/20/2022 10:48:23 AM	120.7	120.7
CHH1964N	H-1964N	7/21/2022 9:17:43 AM	120.1	120.3
CHH1964N	H-1964N	8/3/2022 9:02:39 AM	120.3	120.5
CHH1964N	H-1964N	8/29/2022 2:04:09 PM	119.7	119.8
CHH1964N	H-1964N	9/6/2022 11:29:39 AM	119.7	120.0
CHH1964N	H-1964N	9/26/2022 10:35:36 AM	118.0	118.0
CHH1964N	H-1964N	9/26/2022 10:45:56 AM	120.8	120.8
CHH1964N	H-1964N	10/10/2022 9:01:47 AM	118.6	118.8
CHH1964N	H-1964N	10/21/2022 9:01:40 AM	117.8	117.7
CHH1964N	H-1964N	11/15/2022 10:54:00 AM	116.9	116.9
CHH1964N	H-1964N	12/26/2022 9:51:15 AM	119.0	119.5
CHH1964N	H-1964N	1/23/2023 9:50:47 AM	119.3	119.3
CHH1964N	H-1964N	1/27/2023 11:19:08 AM	120.7	120.8
CHH1964N	H-1964N	2/17/2023 10:21:26 AM	124.4	124.3
CHH1964S	H-1964S	3/10/2022 2:41:55 PM	104.7	104.7
CHH1964S	H-1964S	4/7/2022 11:15:05 AM	105.0	105.4
CHH1964S	H-1964S	5/5/2022 1:26:44 PM	105.2	105.3
CHH1964S	H-1964S	5/19/2022 12:26:37 PM	106.6	106.9
CHH1964S	H-1964S	5/19/2022 12:29:05 PM	106.9	106.9
CHH1964S	H-1964S	6/13/2022 3:23:20 PM	108.1	108.1
CHH1964S	H-1964S	7/13/2022 10:13:33 AM	122.4	122.4
CHH1964S	H-1964S	8/11/2022 9:15:16 AM	118.2	119.1
CHH1964S	H-1964S	8/11/2022 9:15:16 AM	118.2	119.1
CHH1964S	H-1964S	9/22/2022 10:09:47 AM	118.5	118.7
CHH1964S	H-1964S	10/5/2022 10:26:09 AM	121.1	121.0

Point ID	Point Name	Record Date	Init Temp [°F]	Adj Temp [°F]
CHH1964S	H-1964S	12/26/2022 1:33:50 PM	112.2	112.2
CHH1964S	H-1964S	1/24/2023 9:45:14 AM	108.9	108.9
CHH1964S	H-1964S	2/6/2023 2:06:19 PM	113.6	113.5
CHH1965C	H-1965C	3/7/2022 2:47:38 PM	121.8	121.8
CHH1965C	H-1965C	4/19/2022 10:18:33 AM	125.1	125.2
CHH1965C	H-1965C	5/17/2022 10:13:28 AM	123.4	123.5
CHH1965C	H-1965C	5/19/2022 12:40:27 PM	125.2	125.2
CHH1965C	H-1965C	6/7/2022 12:05:18 PM	123.7	123.6
CHH1965C	H-1965C	7/6/2022 11:26:28 AM	124.4	124.4
CHH1965C	H-1965C	7/12/2022 9:46:43 AM	126.1	126.1
CHH1965C	H-1965C	7/12/2022 9:49:20 AM	126.2	126.1
CHH1965C	H-1965C	7/21/2022 1:53:54 PM	129.5	129.6
CHH1965C	H-1965C	7/21/2022 1:55:54 PM	129.4	129.3
CHH1965C	H-1965C	8/2/2022 3:53:51 PM	128.8	130.5
CHH1965C	H-1965C	8/29/2022 1:49:04 PM	136.2	136.0
CHH1965C	H-1965C	8/29/2022 1:51:37 PM	136.4	136.3
CHH1965C	H-1965C	9/2/2022 12:42:44 PM	133.7	134.5
CHH1965C	H-1965C	9/2/2022 12:45:29 PM	134.4	134.3
CHH1965C	H-1965C	9/14/2022 11:12:53 AM	145.0	144.7
CHH1965C	H-1965C	9/14/2022 11:15:55 AM	144.8	144.9
CHH1965C	H-1965C	9/26/2022 11:22:21 AM	138.1	138.1
CHH1965C	H-1965C	10/5/2022 9:00:31 AM	104.5	104.4
CHH1965C	H-1965C	11/11/2022 11:13:57 AM	101.3	101.4
CHH1965C	H-1965C	12/7/2022 2:36:18 PM	105.6	105.7
CHH1965C	H-1965C	12/20/2022 1:39:20 PM	125.3	122.9
CHH1965C	H-1965C	12/20/2022 2:08:18 PM	122.6	122.6
CHH1965C	H-1965C	12/29/2022 10:14:56 AM	126.6	127.1
CHH1965C	H-1965C	12/29/2022 10:24:59 AM	127.9	128.9
CHH1965C	H-1965C	1/25/2023 12:39:42 PM	129.0	129.1
CH1965NR	H-1965NR	5/19/2022 9:33:34 AM	92.8	93.0
CH1965NR	H-1965NR	5/19/2022 9:37:13 AM	93.2	93.2
CH1965NR	H-1965NR	5/20/2022 12:47:28 PM	94.0	94.1
CH1965NR	H-1965NR	5/20/2022 12:50:37 PM	94.1	94.0
CH1965NR	H-1965NR	5/20/2022 12:54:08 PM	94.0	93.9
CH1965NR	H-1965NR	6/7/2022 12:22:40 PM	102.9	102.8
CH1965NR	H-1965NR	7/6/2022 10:53:40 AM	99.8	99.9
CH1965NR	H-1965NR	7/12/2022 10:07:50 AM	99.2	99.2
CH1965NR	H-1965NR	7/20/2022 10:16:33 AM	101.1	100.9
CH1965NR	H-1965NR	7/20/2022 10:20:50 AM	99.4	99.5
CH1965NR	H-1965NR	7/21/2022 9:10:58 AM	99.4	99.3
CH1965NR	H-1965NR	7/21/2022 9:13:24 AM	99.3	99.4
CH1965NR	H-1965NR	8/3/2022 8:57:02 AM	103.6	105.2
CH1965NR	H-1965NR	8/29/2022 1:58:52 PM	100.1	100.1
CH1965NR	H-1965NR	8/29/2022 2:00:45 PM	100.1	100.1
CH1965NR	H-1965NR	9/6/2022 11:11:00 AM	106.4	106.7

Point ID	Point Name	Record Date	Init Temp [°F]	Adj Temp [°F]
CH1965NR	H-1965NR	9/26/2022 10:31:56 AM	107.3	107.3
CH1965NR	H-1965NR	10/10/2022 8:56:27 AM	106.4	106.4
CH1965NR	H-1965NR	10/21/2022 8:51:25 AM	105.6	105.6
CH1965NR	H-1965NR	11/17/2022 12:49:22 PM	102.9	102.9
CH1965NR	H-1965NR	11/30/2022 9:43:20 AM	103.5	103.5
CH1965NR	H-1965NR	12/26/2022 9:36:08 AM	96.5	96.7
CH1965NR	H-1965NR	12/29/2022 9:43:11 AM	95.9	95.8
CH1965NR	H-1965NR	1/25/2023 1:40:07 PM	96.2	96.4
CH1965NR	H-1965NR	1/25/2023 1:42:38 PM	95.4	95.4
CH1965NR	H-1965NR	1/25/2023 5:01:30 PM	78.7	95.5
CH1965NR	H-1965NR	1/25/2023 5:03:45 PM	96.0	96.0
CH1965NR	H-1965NR	1/27/2023 11:08:29 AM	96.4	96.5
CH1965NR	H-1965NR	1/27/2023 1:51:28 PM	96.5	96.5
CH1965NR	H-1965NR	2/17/2023 10:07:04 AM	94.7	94.7
CHH1965S	H-1965S	3/10/2022 2:50:28 PM	119.6	119.5
CHH1965S	H-1965S	4/21/2022 10:29:41 AM	119.3	119.4
CHH1965S	H-1965S	5/23/2022 2:54:52 PM	121.2	121.2
CHH1965S	H-1965S	6/7/2022 1:18:05 PM	119.1	119.1
CHH1965S	H-1965S	6/7/2022 1:24:55 PM	121.1	121.4
CHH1965S	H-1965S	7/22/2022 4:40:01 PM	119.1	119.3
CHH1965S	H-1965S	8/11/2022 9:24:29 AM	118.5	117.6
CHH1965S	H-1965S	9/22/2022 9:52:49 AM	117.4	118.5
CHH1966N	H-1966N	3/3/2022 1:29:54 PM	109.8	109.9
CHH1966N	H-1966N	4/19/2022 10:52:16 AM	98.5	99.1
CHH1966N	H-1966N	5/17/2022 12:33:53 PM	99.0	99.0
CHH1966N	H-1966N	6/9/2022 12:40:03 PM	106.7	106.7
CHH1966N	H-1966N	7/13/2022 11:00:06 AM	104.7	104.8
CHH1966N	H-1966N	8/5/2022 10:56:27 AM	105.5	105.6
CHH1966N	H-1966N	9/7/2022 9:08:27 AM	108.5	108.5
CHH1966N	H-1966N	10/17/2022 10:14:33 AM	104.0	103.9
CHH1966N	H-1966N	10/31/2022 11:09:45 AM	106.4	106.3
CHH1966N	H-1966N	11/14/2022 10:02:36 AM	98.6	99.5
CHH1966N	H-1966N	12/1/2022 9:08:54 AM	98.4	98.6
CHH1966N	H-1966N	1/12/2023 10:01:08 AM	97.9	97.7
CHH1966N	H-1966N	2/20/2023 9:36:04 AM	103.3	107.3
CHH1966S	H-1966S	2/24/2022 11:37:11 AM	110.1	110.1
CHH1966S	H-1966S	3/3/2022 1:08:15 PM	110.5	110.7
CHH1966S	H-1966S	4/19/2022 11:30:15 AM	110.7	110.7
CHH1966S	H-1966S	5/17/2022 12:45:43 PM	110.3	110.3
CHH1966S	H-1966S	6/29/2022 2:26:30 PM	112.6	112.7
CHH1966S	H-1966S	7/29/2022 6:12:09 PM	111.8	111.9
CHH1966S	H-1966S	8/5/2022 11:40:19 AM	111.6	111.7
CHH1966S	H-1966S	9/2/2022 8:43:59 AM	112.6	112.6
CHH1966S	H-1966S	10/17/2022 10:26:49 AM	111.9	111.9
CHH1966S	H-1966S	10/31/2022 1:13:31 PM	111.7	111.7

Point ID	Point Name	Record Date	Init Temp [°F]	Adj Temp [°F]
CHH1966S	H-1966S	11/14/2022 10:20:18 AM	110.3	110.7
CHH1966S	H-1966S	12/1/2022 9:28:59 AM	108.4	108.7
CHH1966S	H-1966S	1/12/2023 10:17:00 AM	106.6	106.6
CHH1966S	H-1966S	2/20/2023 9:54:45 AM	110.5	110.8
CHH1967E	H-1967E	3/25/2022 1:48:05 PM	103.3	96.2
CHH1967E	H-1967E	3/25/2022 1:58:40 PM	100.3	99.9
CHH1967E	H-1967E	3/25/2022 2:00:35 PM	100.0	100.0
CHH1967E	H-1967E	4/8/2022 4:32:48 PM	114.5	105.7
CHH1967E	H-1967E	4/8/2022 4:34:29 PM	109.7	109.7
CHH1967E	H-1967E	5/16/2022 12:31:20 PM	96.3	94.3
CHH1967E	H-1967E	5/16/2022 12:39:29 PM	93.8	89.7
CHH1967E	H-1967E	5/16/2022 12:45:29 PM	90.6	93.3
CHH1967E	H-1967E	5/16/2022 12:49:51 PM	92.3	92.3
CHH1967E	H-1967E	6/1/2022 4:29:21 PM	100.5	100.5
CHH1967E	H-1967E	7/20/2022 10:49:31 AM	96.7	96.7
CHH1967E	H-1967E	8/10/2022 3:34:35 PM	102.6	102.6
CHH1967E	H-1967E	9/22/2022 12:57:48 PM	102.7	100.3
CHH1967E	H-1967E	9/22/2022 12:59:33 PM	101.7	101.7
CHH1967E	H-1967E	9/22/2022 1:01:08 PM	102.0	102.0
CHH1967E	H-1967E	10/6/2022 3:02:17 PM	102.8	102.8
CHH1967E	H-1967E	11/21/2022 9:57:07 AM	85.2	83.7
CHH1967E	H-1967E	11/21/2022 9:58:46 AM	78.1	78.3
CHH1967E	H-1967E	12/22/2022 12:37:00 PM	84.5	87.0
CHH1967E	H-1967E	1/24/2023 10:48:29 AM	85.4	85.5
CHH1967E	H-1967E	2/21/2023 4:48:05 PM	91.0	90.8
CHH1967W	H-1967W	3/14/2022 3:08:02 PM	94.9	94.9
CHH1967W	H-1967W	4/19/2022 2:01:48 PM	95.2	95.1
CHH1967W	H-1967W	5/24/2022 2:59:02 PM	96.6	96.7
CHH1967W	H-1967W	6/9/2022 3:03:18 PM	97.2	97.4
CHH1967W	H-1967W	6/9/2022 3:04:31 PM	97.4	97.4
CHH1967W	H-1967W	7/26/2022 10:45:01 AM	99.3	99.3
CHH1967W	H-1967W	8/10/2022 2:59:14 PM	100.7	100.7
CHH1967W	H-1967W	9/7/2022 1:30:43 PM	100.8	101.0
CHH1967W	H-1967W	10/18/2022 10:48:09 AM	97.9	98.0
CHH1967W	H-1967W	11/5/2022 1:05:22 PM	98.4	98.4
CHH1967W	H-1967W	12/14/2022 4:27:39 PM	98.5	98.6
CHH1967W	H-1967W	1/10/2023 2:27:36 PM	98.0	98.0
CHH1967W	H-1967W	2/21/2023 11:46:08 AM	99.5	99.5
CHH2050E	H-2050E	2/24/2022 1:04:07 PM	123.3	123.4
CHH2050E	H-2050E	3/25/2022 2:32:03 PM	125.3	125.3
CHH2050E	H-2050E	4/21/2022 1:38:39 PM	121.9	122.1
CHH2050E	H-2050E	5/18/2022 3:48:20 PM	126.0	126.1
CHH2050E	H-2050E	5/25/2022 3:38:39 PM	126.1	126.1
CHH2050E	H-2050E	6/24/2022 2:53:37 PM	126.7	126.8
CHH2050E	H-2050E	7/21/2022 11:39:01 AM	126.1	126.1

Point ID	Point Name	Record Date	Init Temp [°F]	Adj Temp [°F]
CHH2050E	H-2050E	7/21/2022 11:46:31 AM	126.8	126.9
CHH2050E	H-2050E	8/15/2022 2:50:13 PM	126.1	126.1
CHH2050E	H-2050E	9/12/2022 10:01:12 AM	122.0	122.4
CHH2050W	H-2050W	2/24/2022 1:13:08 PM	122.2	122.4
CHH2050W	H-2050W	3/25/2022 2:47:01 PM	123.0	122.6
CHH2050W	H-2050W	4/21/2022 1:21:26 PM	110.5	111.6
CHH2050W	H-2050W	5/18/2022 3:21:01 PM	125.3	125.3
CHH2050W	H-2050W	6/24/2022 3:16:14 PM	123.6	123.6
CHH2050W	H-2050W	7/21/2022 12:16:08 PM	124.9	124.9
CHH2050W	H-2050W	8/15/2022 3:15:04 PM	123.9	122.3
CHH2050W	H-2050W	8/15/2022 3:17:48 PM	123.2	123.2
CHH2050W	H-2050W	9/12/2022 9:54:22 AM	122.8	123.3
CHH2051E	H-2051E	3/18/2022 11:45:26 AM	86.9	86.9
CHH2051E	H-2051E	4/15/2022 11:12:23 AM	86.3	86.5
CHH2051E	H-2051E	5/16/2022 12:20:51 PM	92.8	92.8
CHH2051E	H-2051E	6/24/2022 2:23:05 PM	103.5	103.3
CHH2051E	H-2051E	7/20/2022 10:40:03 AM	95.5	96.8
CHH2051E	H-2051E	8/10/2022 3:43:42 PM	105.7	105.9
CHH2051E	H-2051E	9/22/2022 12:46:00 PM	93.0	93.3
CHH2051E	H-2051E	9/22/2022 12:47:37 PM	93.3	93.5
CHH2051E	H-2051E	9/22/2022 12:49:05 PM	93.0	93.1
CHH2051E	H-2051E	10/6/2022 2:54:07 PM	97.5	97.6
CHH2051E	H-2051E	11/21/2022 9:33:29 AM	72.2	72.3
CHH2051E	H-2051E	12/22/2022 11:54:26 AM	78.8	78.9
CHH2051E	H-2051E	1/24/2023 10:29:49 AM	67.9	67.9
CHH2051E	H-2051E	2/21/2023 4:23:06 PM	75.0	74.9
CHH2051W	H-2051W	3/14/2022 3:05:07 PM	99.0	99.0
CHH2051W	H-2051W	4/19/2022 2:05:32 PM	97.7	97.7
CHH2051W	H-2051W	5/24/2022 3:03:04 PM	96.5	96.7
CHH2051W	H-2051W	6/9/2022 2:53:51 PM	97.5	97.5
CHH2051W	H-2051W	6/9/2022 2:53:51 PM	97.5	97.5
CHH2051W	H-2051W	7/26/2022 10:41:45 AM	99.4	99.4
CHH2051W	H-2051W	8/10/2022 2:51:58 PM	100.1	100.2
CHH2051W	H-2051W	9/7/2022 1:27:02 PM	100.4	100.6
CHH2051W	H-2051W	10/18/2022 10:42:36 AM	100.2	100.1
CHH2051W	H-2051W	10/18/2022 10:44:29 AM	100.3	100.3
CHH2051W	H-2051W	11/5/2022 1:03:18 PM	104.4	104.3
CHH2051W	H-2051W	12/14/2022 4:25:02 PM	105.9	105.9
CHH2051W	H-2051W	1/10/2023 2:23:46 PM	105.5	105.5
CHH2051W	H-2051W	2/21/2023 11:40:27 AM	105.8	105.8
CHH2052E	H-2052E	2/24/2022 12:44:05 PM	102.5	102.6
CHH2052E	H-2052E	3/25/2022 2:21:34 PM	120.7	120.8
CHH2052E	H-2052E	4/21/2022 1:58:20 PM	105.9	105.5
CHH2052E	H-2052E	4/21/2022 2:00:23 PM	103.6	103.5
CHH2052E	H-2052E	5/16/2022 11:55:34 AM	111.0	112.3

Point ID	Point Name	Record Date	Init Temp [°F]	Adj Temp [°F]
CHH2052E	H-2052E	5/16/2022 11:59:20 AM	113.3	113.9
CHH2052E	H-2052E	6/24/2022 2:46:55 PM	121.6	122.2
CHH2052E	H-2052E	6/24/2022 2:49:05 PM	121.7	121.7
CHH2052E	H-2052E	7/27/2022 11:49:15 AM	114.2	114.2
CHH2052E	H-2052E	8/15/2022 1:57:24 PM	122.8	122.8
CHH2052E	H-2052E	8/15/2022 1:59:14 PM	122.9	122.9
CHH2052E	H-2052E	9/12/2022 9:42:06 AM	114.4	114.4
CHH2052E	H-2052E	10/20/2022 10:33:02 AM	117.0	117.0
CHH2052E	H-2052E	11/21/2022 11:42:48 AM	113.5	113.6
CHH2052E	H-2052E	12/26/2022 10:26:40 AM	96.6	96.8
CHH2052E	H-2052E	1/16/2023 9:39:27 AM	121.7	121.8
CHH2052W	H-2052W	3/14/2022 2:55:25 PM	92.2	92.3
CHH2052W	H-2052W	4/19/2022 2:25:07 PM	88.7	88.7
CHH2052W	H-2052W	5/24/2022 3:16:09 PM	87.4	87.4
CHH2052W	H-2052W	6/9/2022 3:10:28 PM	89.1	89.1
CHH2052W	H-2052W	7/26/2022 10:50:36 AM	89.1	89.1
CHH2052W	H-2052W	8/10/2022 3:07:01 PM	94.1	93.5
CHH2052W	H-2052W	8/10/2022 3:08:54 PM	93.1	93.1
CHH2052W	H-2052W	9/7/2022 1:34:28 PM	92.9	92.9
CHH2052W	H-2052W	10/18/2022 10:27:54 AM	91.2	91.3
CHH2052W	H-2052W	10/18/2022 10:31:00 AM	91.5	91.5
CHH2052W	H-2052W	11/5/2022 1:09:22 PM	95.9	96.2
CHH2052W	H-2052W	11/5/2022 1:10:57 PM	96.3	96.5
CHH2052W	H-2052W	12/14/2022 4:30:24 PM	103.7	103.7
CHH2052W	H-2052W	1/10/2023 2:31:18 PM	107.4	107.4
CHH2052W	H-2052W	2/21/2023 11:53:01 AM	105.4	105.4
CHH2053E	H-2053E	3/18/2022 11:47:27 AM	120.0	120.1
CHH2053E	H-2053E	4/15/2022 11:22:17 AM	121.1	121.1
CHH2053E	H-2053E	5/16/2022 12:55:48 PM	118.6	118.6
CHH2053E	H-2053E	6/24/2022 2:37:44 PM	118.5	118.5
CHH2053E	H-2053E	7/20/2022 10:57:59 AM	115.1	114.1
CHH2053E	H-2053E	7/20/2022 11:00:47 AM	110.2	110.1
CHH2053E	H-2053E	8/8/2022 10:45:28 AM	102.2	102.2
CHH2053E	H-2053E	9/22/2022 1:03:48 PM	104.7	104.7
CHH2053E	H-2053E	10/20/2022 10:11:05 AM	104.5	106.6
CHH2053E	H-2053E	11/21/2022 9:36:44 AM	112.6	112.6
CHH2053E	H-2053E	12/22/2022 12:26:46 PM	112.8	112.8
CHH2053E	H-2053E	1/24/2023 2:27:46 PM	112.0	112.3
CHH2053E	H-2053E	2/21/2023 4:47:43 PM	123.1	123.1
CHH2053W	H-2053W	2/23/2022 2:28:53 PM	117.6	117.7
CHH2053W	H-2053W	3/14/2022 3:22:02 PM	119.1	119.1
CHH2053W	H-2053W	4/19/2022 2:49:56 PM	119.4	119.4
CHH2053W	H-2053W	5/24/2022 2:25:06 PM	119.1	119.3
CHH2053W	H-2053W	6/9/2022 2:14:41 PM	119.9	119.9
CHH2053W	H-2053W	6/9/2022 2:14:41 PM	119.9	119.9

Point ID	Point Name	Record Date	Init Temp [°F]	Adj Temp [°F]
CHH2053W	H-2053W	7/26/2022 9:44:29 AM	118.8	118.8
CHH2053W	H-2053W	8/10/2022 12:07:50 PM	121.6	121.5
CHH2053W	H-2053W	9/22/2022 11:57:23 AM	121.0	120.9
CHH2053W	H-2053W	10/18/2022 11:06:51 AM	120.8	120.9
CHH2053W	H-2053W	11/5/2022 12:35:04 PM	120.4	120.4
CHH2053W	H-2053W	12/14/2022 4:02:24 PM	120.5	120.5
CHH2053W	H-2053W	1/11/2023 11:14:23 AM	110.5	110.5
CHH2053W	H-2053W	2/20/2023 2:15:57 PM	117.7	117.7
CHH2055E	H-2055E	6/16/2022 1:27:42 PM	96.4	98.0
CHH2055E	H-2055E	6/16/2022 1:29:45 PM	98.7	98.7
CHH2055E	H-2055E	8/17/2022 8:32:05 AM	111.7	111.5
CHH2055E	H-2055E	9/13/2022 10:55:44 AM	107.1	108.0
CHH2055E	H-2055E	10/28/2022 9:02:32 AM	107.1	107.9
CHH2055E	H-2055E	11/18/2022 11:18:33 AM	111.8	111.7
CHH2055E	H-2055E	12/23/2022 11:15:19 AM	110.5	110.7
CHH2055E	H-2055E	1/21/2023 10:01:57 AM	105.9	106.0
CHH2055E	H-2055E	2/21/2023 1:46:06 PM	108.7	108.7
CHH2056E	H-2056E	2/24/2022 12:47:16 PM	111.4	111.5
CHH2056E	H-2056E	3/25/2022 2:17:12 PM	108.8	108.9
CHH2056E	H-2056E	4/21/2022 1:53:39 PM	101.7	102.7
CHH2056E	H-2056E	5/16/2022 1:09:15 PM	101.6	101.5
CHH2056E	H-2056E	6/29/2022 2:41:19 PM	106.3	106.7
CHH2056E	H-2056E	7/27/2022 11:56:36 AM	106.8	106.9
CHH2056E	H-2056E	8/15/2022 1:43:20 PM	108.7	108.8
CHH2056E	H-2056E	9/12/2022 9:37:06 AM	108.8	108.5
CHH2056E	H-2056E	10/20/2022 10:29:10 AM	105.9	105.9
CHH2056E	H-2056E	11/21/2022 11:52:14 AM	97.9	97.9
CHH2056E	H-2056E	12/23/2022 11:45:19 AM	85.2	85.3
CHH2056E	H-2056E	1/16/2023 9:30:46 AM	60.9	72.4
CHH2056W	H-2056W	3/14/2022 3:01:52 PM	105.3	105.3
CHH2056W	H-2056W	4/19/2022 2:10:48 PM	103.7	103.6
CHH2056W	H-2056W	5/24/2022 3:06:19 PM	101.3	101.3
CHH2056W	H-2056W	6/9/2022 2:51:22 PM	103.7	103.8
CHH2056W	H-2056W	7/26/2022 10:38:42 AM	104.7	104.7
CHH2056W	H-2056W	8/10/2022 2:47:11 PM	104.1	104.1
CHH2056W	H-2056W	9/7/2022 1:23:37 PM	105.9	105.9
CHH2056W	H-2056W	10/18/2022 10:38:27 AM	101.4	101.4
CHH2056W	H-2056W	11/5/2022 12:59:28 PM	101.1	101.1
CHH2056W	H-2056W	12/14/2022 4:22:32 PM	98.5	98.9
CHH2056W	H-2056W	1/10/2023 2:17:22 PM	97.1	97.0
CHH2056W	H-2056W	2/21/2023 11:36:26 AM	98.8	98.8
CHH2057E	H-2057E	3/18/2022 11:49:52 AM	114.0	114.1
CHH2057E	H-2057E	4/15/2022 11:18:35 AM	115.2	115.2
CHH2057E	H-2057E	5/16/2022 12:58:27 PM	115.8	115.8
CHH2057E	H-2057E	6/24/2022 2:25:55 PM	115.3	115.5

Point ID	Point Name	Record Date	Init Temp [°F]	Adj Temp [°F]
CHH2057E	H-2057E	7/20/2022 10:43:45 AM	113.8	113.8
CHH2057E	H-2057E	8/10/2022 3:08:38 PM	116.0	115.4
CHH2057E	H-2057E	9/22/2022 12:53:54 PM	117.8	117.8
CHH2057E	H-2057E	10/20/2022 10:06:26 AM	117.5	117.5
CHH2057E	H-2057E	11/21/2022 9:46:17 AM	117.6	117.7
CHH2057E	H-2057E	12/22/2022 12:16:46 PM	117.5	117.6
CHH2057E	H-2057E	1/24/2023 2:20:26 PM	118.0	118.0
CHH2057E	H-2057E	2/21/2023 4:41:19 PM	115.8	116.0
CHH2057W	H-2057W	3/14/2022 3:14:43 PM	107.6	107.6
CHH2057W	H-2057W	4/19/2022 2:34:16 PM	109.1	109.7
CHH2057W	H-2057W	5/24/2022 2:47:54 PM	112.7	112.7
CHH2057W	H-2057W	6/9/2022 2:36:23 PM	115.6	115.6
CHH2057W	H-2057W	7/26/2022 10:32:57 AM	115.8	115.8
CHH2057W	H-2057W	8/10/2022 2:34:30 PM	117.1	117.1
CHH2057W	H-2057W	9/22/2022 12:12:04 PM	111.3	111.3
CHH2057W	H-2057W	10/18/2022 10:55:07 AM	116.4	116.5
CHH2057W	H-2057W	11/5/2022 12:51:40 PM	117.2	117.3
CHH2057W	H-2057W	11/5/2022 12:53:13 PM	117.2	117.3
CHH2057W	H-2057W	12/14/2022 4:16:33 PM	116.2	116.3
CHH2057W	H-2057W	1/11/2023 11:43:38 AM	115.3	115.4
CHH2057W	H-2057W	2/21/2023 11:26:06 AM	117.3	117.3
CHH2058A	H-2058A	2/24/2022 12:54:16 PM	104.4	104.7
CHH2058A	H-2058A	3/22/2022 11:50:08 AM	106.7	105.7
CHH2058A	H-2058A	4/21/2022 9:10:59 AM	101.0	101.1
CHH2058A	H-2058A	5/18/2022 11:27:18 AM	81.5	81.5
CHH2058A	H-2058A	6/15/2022 2:01:54 PM	103.4	103.4
CHH2058A	H-2058A	7/20/2022 12:30:14 PM	106.0	106.2
CHH2058A	H-2058A	8/10/2022 2:35:59 PM	108.2	108.2
CHH2058A	H-2058A	9/13/2022 1:30:16 PM	105.4	106.8
CHH2058A	H-2058A	10/20/2022 10:59:00 AM	109.5	109.5
CHH2058A	H-2058A	11/18/2022 10:32:08 AM	108.5	109.1
CHH2058A	H-2058A	12/19/2022 10:31:03 AM	106.9	106.9
CHH2058A	H-2058A	1/18/2023 1:40:33 PM	106.6	106.6
CHH2058A	H-2058A	2/16/2023 2:10:58 PM	108.9	108.9
CHH2058B	H-2058B	4/22/2022 2:29:23 PM	84.1	84.0
CHH2058B	H-2058B	5/18/2022 11:31:42 AM	97.5	97.5
CHH2058B	H-2058B	6/16/2022 1:47:52 PM	104.5	105.7
CHH2058B	H-2058B	7/20/2022 12:35:00 PM	106.6	106.6
CHH2058B	H-2058B	8/10/2022 8:20:49 AM	98.4	98.4
CHH2058B	H-2058B	9/12/2022 11:27:47 AM	104.1	104.1
CHH2058B	H-2058B	10/19/2022 9:21:07 AM	99.3	99.3
CHH2058B	H-2058B	11/16/2022 10:32:42 AM	86.6	86.7
CHH2058B	H-2058B	12/9/2022 11:03:26 AM	89.2	89.3
CHH2058B	H-2058B	1/25/2023 12:02:49 PM	83.1	83.1
CHH2058B	H-2058B	2/13/2023 1:42:25 PM	84.8	84.8

Point ID	Point Name	Record Date	Init Temp [°F]	Adj Temp [°F]
CHH2058E	H-2058E	2/23/2022 12:34:59 PM	93.5	93.5
CHH2058E	H-2058E	3/25/2022 2:10:13 PM	97.4	97.4
CHH2058E	H-2058E	4/21/2022 9:25:34 AM	95.0	95.1
CHH2058E	H-2058E	5/16/2022 1:14:43 PM	96.9	96.9
CHH2058E	H-2058E	6/15/2022 1:53:31 PM	100.0	99.6
CHH2058E	H-2058E	7/20/2022 10:34:48 AM	99.1	99.2
CHH2058E	H-2058E	8/10/2022 2:44:24 PM	101.9	101.3
CHH2058E	H-2058E	9/13/2022 1:23:26 PM	101.9	102.3
CHH2058E	H-2058E	10/20/2022 10:46:18 AM	102.5	102.5
CHH2058E	H-2058E	11/18/2022 10:24:22 AM	101.6	101.6
CHH2058E	H-2058E	12/23/2022 10:42:47 AM	100.4	100.4
CHH2058E	H-2058E	1/16/2023 9:46:29 AM	96.1	96.2
CHH2058E	H-2058E	2/16/2023 1:56:54 PM	97.2	97.2
CHH2058W	H-2058W	3/14/2022 2:58:45 PM	98.3	98.3
CHH2058W	H-2058W	4/19/2022 2:17:56 PM	98.8	98.4
CHH2058W	H-2058W	5/24/2022 3:09:53 PM	98.5	98.8
CHH2058W	H-2058W	6/9/2022 2:44:33 PM	99.8	100.5
CHH2058W	H-2058W	6/9/2022 2:47:08 PM	100.5	100.6
CHH2058W	H-2058W	7/26/2022 10:35:36 AM	99.9	99.9
CHH2058W	H-2058W	8/10/2022 2:42:23 PM	103.0	103.1
CHH2058W	H-2058W	9/7/2022 1:19:25 PM	102.8	102.8
CHH2058W	H-2058W	10/18/2022 10:35:39 AM	100.8	100.8
CHH2058W	H-2058W	11/5/2022 12:56:50 PM	101.4	101.4
CHH2058W	H-2058W	12/14/2022 4:20:37 PM	99.7	99.7
CHH2058W	H-2058W	1/10/2023 2:13:40 PM	98.7	98.7
CHH2058W	H-2058W	2/21/2023 11:32:21 AM	98.7	98.6
CHH2059E	H-2059E	2/23/2022 12:45:41 PM	101.7	101.9
CHH2059E	H-2059E	3/29/2022 11:05:01 AM	102.3	102.4
CHH2059E	H-2059E	4/21/2022 9:33:40 AM	102.9	103.0
CHH2059E	H-2059E	5/18/2022 12:21:05 PM	105.0	105.0
CHH2059E	H-2059E	6/16/2022 2:04:02 PM	105.1	105.3
CHH2059E	H-2059E	7/20/2022 12:45:11 PM	106.6	107.3
CHH2059E	H-2059E	8/10/2022 8:14:47 AM	107.9	107.8
CHH2059E	H-2059E	9/12/2022 11:19:20 AM	109.3	109.3
CHH2059E	H-2059E	10/19/2022 9:34:10 AM	109.5	109.6
CHH2059E	H-2059E	11/16/2022 10:21:07 AM	109.5	109.5
CHH2059E	H-2059E	12/9/2022 10:52:45 AM	109.9	109.9
CHH2059E	H-2059E	1/21/2023 9:25:19 AM	109.4	109.5
CHH2059E	H-2059E	2/13/2023 1:35:40 PM	111.3	111.4
CHH2059W	H-2059W	2/24/2022 9:51:50 AM	104.6	104.8
CHH2059W	H-2059W	3/1/2022 10:56:26 AM	106.6	106.7
CHH2059W	H-2059W	4/15/2022 12:00:45 PM	107.6	108.4
CHH2059W	H-2059W	5/23/2022 4:22:10 PM	110.4	110.5
CHH2059W	H-2059W	6/9/2022 2:03:40 PM	110.9	110.9
CHH2059W	H-2059W	7/14/2022 9:18:43 AM	111.1	111.2

Point ID	Point Name	Record Date	Init Temp [°F]	Adj Temp [°F]
CHH2059W	H-2059W	8/10/2022 2:06:26 PM	112.8	112.9
CHH2059W	H-2059W	8/10/2022 2:09:04 PM	112.8	112.8
CHH2059W	H-2059W	9/7/2022 9:34:08 AM	113.9	113.9
CHH2059W	H-2059W	10/18/2022 11:34:11 AM	114.3	114.4
CHH2059W	H-2059W	11/15/2022 9:02:09 AM	113.7	113.6
CHH2059W	H-2059W	12/1/2022 2:41:16 PM	113.3	113.0
CHH2059W	H-2059W	1/11/2023 10:55:03 AM	111.1	111.1
CHH2059W	H-2059W	2/20/2023 2:38:02 PM	114.9	115.1
CHH2059W	H-2059W	2/20/2023 2:41:50 PM	115.5	115.6
CHH2160B	H-2160B	4/21/2022 1:56:20 PM	108.9	109.0
CHH2160B	H-2160B	5/18/2022 11:36:59 AM	111.5	111.5
CHH2160B	H-2160B	6/16/2022 1:51:06 PM	111.7	112.1
CHH2160B	H-2160B	7/20/2022 12:39:08 PM	112.9	113.2
CHH2160B	H-2160B	8/10/2022 8:25:10 AM	111.5	111.8
CHH2160B	H-2160B	9/12/2022 11:30:33 AM	113.2	113.2
CHH2160B	H-2160B	10/19/2022 9:24:12 AM	112.8	112.8
CHH2160B	H-2160B	11/16/2022 10:39:50 AM	112.9	112.9
CHH2160B	H-2160B	12/9/2022 10:59:05 AM	113.4	113.5
CHH2160B	H-2160B	1/25/2023 11:47:21 AM	112.8	112.8
CHH2160B	H-2160B	2/13/2023 1:46:27 PM	114.4	114.4
CHH2160E	H-2160E	2/23/2022 12:59:01 PM	107.2	107.2
CHH2160E	H-2160E	3/29/2022 11:15:26 AM	109.0	109.1
CHH2160E	H-2160E	4/21/2022 10:09:58 AM	108.9	109.1
CHH2160E	H-2160E	5/18/2022 11:43:39 AM	111.5	111.5
CHH2160E	H-2160E	6/21/2022 1:34:23 PM	112.1	112.4
CHH2160E	H-2160E	7/20/2022 2:05:04 PM	113.7	114.1
CHH2160E	H-2160E	8/10/2022 8:38:47 AM	114.9	115.1
CHH2160E	H-2160E	9/13/2022 1:39:17 PM	115.2	115.2
CHH2160E	H-2160E	10/19/2022 9:00:01 AM	115.2	115.2
CHH2160E	H-2160E	10/19/2022 9:12:40 AM	115.6	115.6
CHH2160E	H-2160E	11/16/2022 11:03:28 AM	113.2	113.2
CHH2160E	H-2160E	12/9/2022 2:12:15 PM	114.1	114.3
CHH2160E	H-2160E	1/16/2023 9:57:24 AM	111.9	112.3
CHH2160E	H-2160E	2/13/2023 1:51:52 PM	114.6	114.6
CHH2161E	H-2161E	2/23/2022 12:52:26 PM	105.8	105.9
CHH2161E	H-2161E	3/22/2022 11:41:28 AM	106.9	106.9
CHH2161E	H-2161E	4/21/2022 9:58:58 AM	107.8	108.2
CHH2161E	H-2161E	5/18/2022 11:55:36 AM	110.0	110.0
CHH2161E	H-2161E	6/21/2022 1:39:34 PM	110.1	110.5
CHH2161E	H-2161E	7/20/2022 2:09:30 PM	111.1	111.4
CHH2161E	H-2161E	8/10/2022 8:45:15 AM	110.9	110.9
CHH2161E	H-2161E	9/16/2022 10:26:32 AM	110.9	110.9
CHH2161E	H-2161E	9/21/2022 10:22:44 AM	111.3	111.3
CHH2161E	H-2161E	10/19/2022 9:05:34 AM	111.5	111.5
CHH2161E	H-2161E	11/16/2022 11:10:10 AM	111.7	111.7

Point ID	Point Name	Record Date	Init Temp [°F]	Adj Temp [°F]
CHH2161E	H-2161E	12/9/2022 2:38:13 PM	111.9	111.9
CHH2161E	H-2161E	1/16/2023 10:06:15 AM	112.1	112.1
CHH2161E	H-2161E	1/21/2023 9:19:28 AM	111.9	111.9
CHH2161E	H-2161E	2/13/2023 2:02:57 PM	112.6	112.6
CHH2161W	H-2161W	2/24/2022 9:56:50 AM	75.1	95.3
CHH2161W	H-2161W	3/1/2022 10:53:33 AM	104.7	104.9
CHH2161W	H-2161W	4/15/2022 12:09:34 PM	105.2	105.7
CHH2161W	H-2161W	4/15/2022 2:09:56 PM	106.4	106.4
CHH2161W	H-2161W	5/23/2022 4:27:38 PM	105.8	105.9
CHH2161W	H-2161W	6/9/2022 2:08:10 PM	107.1	107.1
CHH2161W	H-2161W	6/9/2022 2:08:10 PM	107.1	107.1
CHH2161W	H-2161W	7/14/2022 9:22:09 AM	106.6	106.7
CHH2161W	H-2161W	8/10/2022 2:13:37 PM	110.1	110.1
CHH2161W	H-2161W	9/7/2022 9:38:37 AM	116.1	115.4
CHH2161W	H-2161W	9/7/2022 9:42:08 AM	115.6	115.3
CHH2161W	H-2161W	9/7/2022 9:44:32 AM	115.4	115.4
CHH2161W	H-2161W	9/21/2022 9:42:10 AM	108.4	108.2
CHH2161W	H-2161W	9/21/2022 9:46:57 AM	108.4	109.1
CHH2161W	H-2161W	9/21/2022 9:50:00 AM	109.4	108.4
CHH2161W	H-2161W	9/21/2022 9:53:27 AM	108.8	108.7
CHH2161W	H-2161W	9/21/2022 10:36:04 AM	108.5	110.0
CHH2161W	H-2161W	10/18/2022 11:41:41 AM	111.3	111.3
CHH2161W	H-2161W	10/18/2022 11:44:14 AM	111.6	111.3
CHH2161W	H-2161W	10/18/2022 11:47:29 AM	110.9	110.9
CHH2161W	H-2161W	11/15/2022 9:06:28 AM	93.1	92.7
CHH2161W	H-2161W	11/15/2022 9:08:10 AM	92.0	91.9
CHH2161W	H-2161W	12/1/2022 2:33:27 PM	101.0	101.7
CHH2161W	H-2161W	12/1/2022 2:36:34 PM	102.0	102.5
CHH2161W	H-2161W	1/11/2023 11:00:32 AM	99.4	96.4
CHH2161W	H-2161W	1/11/2023 11:02:09 AM	91.0	90.9
CHH2161W	H-2161W	1/30/2023 2:16:07 PM	59.2	91.1
CHH2161W	H-2161W	1/30/2023 2:19:42 PM	95.1	101.4
CHH2161W	H-2161W	2/20/2023 2:45:21 PM	109.0	109.3
CHH2161W	H-2161W	2/20/2023 2:47:18 PM	109.5	109.5
CHH2162B	H-2162B	3/25/2022 11:47:50 AM	102.3	102.3
CHH2162B	H-2162B	3/25/2022 11:59:00 AM	102.3	102.6
CHH2162B	H-2162B	4/21/2022 10:34:38 AM	106.4	107.3
CHH2162B	H-2162B	5/18/2022 2:24:00 PM	99.6	99.3
CHH2162B	H-2162B	6/16/2022 9:47:46 AM	101.6	101.4
CHH2162B	H-2162B	6/16/2022 9:49:42 AM	101.4	101.4
CHH2162B	H-2162B	8/12/2022 9:48:25 AM	94.5	97.9
CHH2162B	H-2162B	8/12/2022 9:48:25 AM	94.5	97.9
CHH2162B	H-2162B	8/12/2022 9:54:53 AM	98.6	99.3
CHH2162B	H-2162B	8/12/2022 9:54:53 AM	98.6	99.3
CHH2162B	H-2162B	9/13/2022 11:20:57 AM	98.9	101.4

Point ID	Point Name	Record Date	Init Temp [°F]	Adj Temp [°F]
CHH2162B	H-2162B	9/13/2022 11:27:27 AM	101.6	101.7
CHH2162B	H-2162B	10/20/2022 11:49:31 AM	105.8	105.7
CHH2162B	H-2162B	10/20/2022 11:51:23 AM	105.5	105.6
CHH2162B	H-2162B	11/18/2022 11:09:12 AM	103.2	103.3
CHH2162B	H-2162B	12/23/2022 11:00:21 AM	103.0	103.0
CHH2162B	H-2162B	1/18/2023 2:43:02 PM	98.6	98.6
CHH2162B	H-2162B	2/20/2023 2:55:51 PM	103.9	103.7
CHH2162E	H-2162E	3/3/2022 4:14:43 PM	100.8	101.7
CHH2162E	H-2162E	3/3/2022 4:17:39 PM	101.8	101.8
CHH2162E	H-2162E	4/21/2022 9:41:28 AM	101.7	101.8
CHH2162E	H-2162E	5/18/2022 12:10:54 PM	105.0	105.0
CHH2162E	H-2162E	6/16/2022 2:21:36 PM	108.3	108.4
CHH2162E	H-2162E	7/20/2022 1:03:22 PM	111.4	111.7
CHH2162E	H-2162E	8/10/2022 7:51:47 AM	117.3	119.7
CHH2162E	H-2162E	9/12/2022 11:08:29 AM	120.2	118.6
CHH2162E	H-2162E	10/19/2022 9:41:36 AM	120.1	118.8
CHH2162E	H-2162E	10/19/2022 9:44:54 AM	118.8	117.7
CHH2162E	H-2162E	11/16/2022 10:05:15 AM	113.0	113.3
CHH2162E	H-2162E	12/9/2022 10:40:22 AM	111.1	111.1
CHH2162E	H-2162E	1/21/2023 9:07:46 AM	106.0	106.1
CHH2162E	H-2162E	2/13/2023 1:12:48 PM	108.7	108.7
CHH2162W	H-2162W	2/25/2022 2:28:05 PM	106.2	106.2
CHH2162W	H-2162W	3/1/2022 10:06:51 AM	106.1	106.2
CHH2162W	H-2162W	4/15/2022 11:41:54 AM	106.9	106.7
CHH2162W	H-2162W	5/25/2022 10:58:54 AM	107.8	107.7
CHH2162W	H-2162W	6/28/2022 4:03:27 PM	109.1	109.1
CHH2162W	H-2162W	7/14/2022 9:12:00 AM	108.9	109.1
CHH2162W	H-2162W	7/22/2022 9:27:35 AM	109.1	109.1
CHH2162W	H-2162W	7/22/2022 10:03:44 AM	108.9	108.9
CHH2162W	H-2162W	8/10/2022 10:41:10 AM	111.1	111.1
CHH2162W	H-2162W	9/7/2022 9:25:53 AM	111.1	111.1
CHH2162W	H-2162W	10/18/2022 11:54:46 AM	111.7	111.7
CHH2162W	H-2162W	11/15/2022 9:36:50 AM	111.5	111.5
CHH2162W	H-2162W	11/15/2022 2:06:56 PM	111.5	111.5
CHH2162W	H-2162W	12/1/2022 2:48:28 PM	112.1	112.1
CHH2162W	H-2162W	1/11/2023 10:37:44 AM	111.7	111.7
CHH2162W	H-2162W	2/20/2023 2:39:07 PM	113.0	113.0
CHH2163C	H-2163C	3/24/2022 3:20:11 PM	86.4	86.5
CHH2163C	H-2163C	3/24/2022 3:26:41 PM	86.2	86.3
CHH2163C	H-2163C	3/24/2022 3:29:03 PM	86.3	86.2
CHH2163C	H-2163C	4/22/2022 1:56:22 PM	89.6	89.6
CHH2163C	H-2163C	5/18/2022 2:29:58 PM	92.7	92.7
CHH2163C	H-2163C	6/17/2022 2:07:26 PM	95.8	95.8
CHH2163C	H-2163C	7/22/2022 10:18:09 AM	99.7	99.7
CHH2163C	H-2163C	8/10/2022 10:01:10 AM	101.0	101.0

Point ID	Point Name	Record Date	Init Temp [°F]	Adj Temp [°F]
CHH2163C	H-2163C	9/22/2022 12:25:57 PM	102.0	102.1
CHH2163C	H-2163C	9/22/2022 12:28:01 PM	102.2	102.2
CHH2163C	H-2163C	10/20/2022 11:32:28 AM	102.9	102.9
CHH2163C	H-2163C	11/18/2022 10:58:21 AM	102.1	102.1
CHH2163C	H-2163C	12/19/2022 11:03:33 AM	100.6	100.5
CHH2163C	H-2163C	1/18/2023 2:20:58 PM	101.3	101.4
CHH2163C	H-2163C	2/16/2023 3:00:33 PM	102.8	102.8
CHH2163E	H-2163E	2/28/2022 3:57:38 PM	72.6	70.9
CHH2163E	H-2163E	2/28/2022 4:04:12 PM	70.7	70.1
CHH2163E	H-2163E	2/28/2022 4:06:43 PM	70.0	70.0
CHH2163E	H-2163E	3/3/2022 10:08:37 AM	69.8	69.9
CHH2163E	H-2163E	3/3/2022 10:19:31 AM	70.0	70.6
CHH2163E	H-2163E	3/24/2022 12:58:18 PM	80.6	77.2
CHH2163E	H-2163E	3/24/2022 1:03:24 PM	76.8	76.8
CHH2163E	H-2163E	4/21/2022 10:18:32 AM	79.7	80.0
CHH2163E	H-2163E	5/18/2022 3:08:58 PM	86.1	86.1
CHH2163E	H-2163E	6/17/2022 2:58:39 PM	89.2	89.6
CHH2163E	H-2163E	7/20/2022 2:20:03 PM	95.4	95.3
CHH2163E	H-2163E	8/10/2022 9:07:53 AM	96.5	96.5
CHH2163E	H-2163E	9/16/2022 10:45:25 AM	98.4	98.4
CHH2163E	H-2163E	9/16/2022 10:49:13 AM	98.7	98.6
CHH2163E	H-2163E	10/20/2022 11:01:39 AM	100.6	100.6
CHH2163E	H-2163E	11/18/2022 10:37:10 AM	100.5	100.1
CHH2163E	H-2163E	12/9/2022 2:28:30 PM	99.3	99.3
CHH2163E	H-2163E	1/18/2023 1:45:52 PM	101.5	101.6
CHH2163E	H-2163E	2/16/2023 2:21:18 PM	99.9	99.2
CHH2163W	H-2163W	2/24/2022 10:04:46 AM	88.1	89.5
CHH2163W	H-2163W	3/1/2022 10:46:03 AM	92.2	92.3
CHH2163W	H-2163W	4/15/2022 12:21:59 PM	95.5	95.8
CHH2163W	H-2163W	4/15/2022 2:22:34 PM	96.3	96.3
CHH2163W	H-2163W	5/25/2022 10:45:00 AM	100.0	99.8
CHH2163W	H-2163W	6/28/2022 3:51:39 PM	104.5	104.4
CHH2163W	H-2163W	7/14/2022 9:28:28 AM	100.9	101.0
CHH2163W	H-2163W	8/10/2022 10:19:43 AM	105.4	105.4
CHH2163W	H-2163W	8/15/2022 11:47:51 AM	103.8	103.9
CHH2163W	H-2163W	9/7/2022 9:52:48 AM	105.2	105.5
CHH2163W	H-2163W	10/18/2022 1:42:44 PM	104.9	104.9
CHH2163W	H-2163W	11/15/2022 9:20:38 AM	104.1	104.0
CHH2163W	H-2163W	12/19/2022 11:23:02 AM	105.1	105.1
CHH2163W	H-2163W	1/11/2023 10:48:14 AM	104.6	104.7
CHH2163W	H-2163W	2/16/2023 3:05:55 PM	105.9	105.9
CHH2164A	H-2164A	12/26/2022 10:55:47 AM	104.6	104.6
CHH2164A	H-2164A	1/18/2023 2:34:56 PM	103.1	103.2
CHH2164A	H-2164A	2/20/2023 2:42:50 PM	105.6	106.5
CHH2164A	H-2164A	2/20/2023 2:46:12 PM	106.7	106.8

Point ID	Point Name	Record Date	Init Temp [°F]	Adj Temp [°F]
CHH2164B	H-2164B	3/24/2022 2:59:34 PM	86.5	84.4
CHH2164B	H-2164B	3/24/2022 3:02:15 PM	83.6	83.6
CHH2164B	H-2164B	4/21/2022 10:37:51 AM	86.0	86.1
CHH2164B	H-2164B	5/18/2022 2:15:55 PM	88.9	88.2
CHH2164B	H-2164B	5/18/2022 2:17:55 PM	88.5	88.5
CHH2164B	H-2164B	6/16/2022 12:52:08 PM	94.8	94.8
CHH2164B	H-2164B	8/12/2022 9:31:48 AM	94.9	97.4
CHH2164B	H-2164B	8/12/2022 9:31:48 AM	94.9	97.4
CHH2164B	H-2164B	8/12/2022 9:34:51 AM	97.6	97.6
CHH2164B	H-2164B	9/13/2022 11:15:21 AM	100.5	100.6
CHH2164B	H-2164B	10/20/2022 11:45:47 AM	106.4	106.5
CHH2164B	H-2164B	11/18/2022 11:12:06 AM	107.3	107.3
CHH2164B	H-2164B	12/23/2022 10:54:46 AM	107.9	108.0
CHH2164B	H-2164B	1/18/2023 2:48:16 PM	104.6	105.3
CHH2164B	H-2164B	2/20/2023 3:00:06 PM	106.9	106.9
CHH2164E	H-2164E	4/7/2022 10:47:30 AM	85.2	84.7
CHH2164E	H-2164E	4/7/2022 11:00:39 AM	84.1	84.3
CHH2164E	H-2164E	4/7/2022 11:13:47 AM	84.1	84.5
CHH2164E	H-2164E	4/25/2022 3:18:37 PM	90.4	90.4
CHH2164E	H-2164E	6/16/2022 1:17:24 PM	94.2	94.1
CHH2164E	H-2164E	6/16/2022 1:19:59 PM	94.4	94.4
CHH2164E	H-2164E	10/28/2022 9:17:41 AM	112.7	112.7
CHH2164E	H-2164E	11/18/2022 2:10:16 PM	114.4	114.4
CHH2164E	H-2164E	12/1/2022 3:08:01 PM	114.1	114.1
CHH2164E	H-2164E	1/21/2023 9:46:40 AM	114.2	114.1
CHH2164E	H-2164E	2/21/2023 1:38:29 PM	116.9	117.1
CHH2164E	H-2164E	2/21/2023 1:40:27 PM	117.2	117.2
CHH2165E	H-2165E	3/3/2022 12:05:29 PM	80.6	78.3
CHH2165E	H-2165E	3/3/2022 12:08:45 PM	78.2	78.2
CHH2165E	H-2165E	4/7/2022 9:48:28 AM	84.9	84.9
CHH2165E	H-2165E	5/18/2022 1:47:51 PM	96.0	96.0
CHH2165E	H-2165E	5/18/2022 1:49:45 PM	96.0	96.0
CHH2165E	H-2165E	5/19/2022 9:06:48 AM	88.1	90.1
CHH2165E	H-2165E	5/19/2022 9:08:53 AM	91.1	91.1
CHH2165E	H-2165E	6/21/2022 1:51:17 PM	100.1	100.2
CHH2165E	H-2165E	7/29/2022 2:13:41 PM	104.5	104.5
CHH2165E	H-2165E	8/11/2022 8:44:25 AM	88.2	88.2
CHH2165E	H-2165E	8/11/2022 8:45:12 AM	87.8	87.8
CHH2165E	H-2165E	8/11/2022 11:20:20 AM	104.4	104.4
CHH2165E	H-2165E	9/13/2022 10:46:13 AM	110.3	110.3
CHH2165E	H-2165E	9/16/2022 1:46:10 PM	105.3	105.5
CHH2165E	H-2165E	9/16/2022 1:49:37 PM	106.2	106.3
CHH2165E	H-2165E	10/19/2022 8:39:18 AM	104.8	104.8
CHH2165E	H-2165E	11/17/2022 10:58:01 AM	104.6	105.0
CHH2165E	H-2165E	11/17/2022 11:00:45 AM	105.0	105.1

Point ID	Point Name	Record Date	Init Temp [°F]	Adj Temp [°F]
CHH2165E	H-2165E	12/9/2022 2:13:47 PM	105.4	105.4
CHH2165E	H-2165E	1/21/2023 9:33:49 AM	106.5	106.9
CHH2165E	H-2165E	2/13/2023 2:23:52 PM	108.1	108.1
CHH2165W	H-2165W	2/24/2022 10:49:44 AM	93.2	93.3
CHH2165W	H-2165W	3/1/2022 9:59:40 AM	97.5	97.6
CHH2165W	H-2165W	4/14/2022 2:38:00 PM	101.0	101.4
CHH2165W	H-2165W	4/14/2022 2:49:04 PM	101.8	102.5
CHH2165W	H-2165W	5/25/2022 11:10:58 AM	106.5	106.6
CHH2165W	H-2165W	6/1/2022 4:06:20 PM	106.7	106.7
CHH2165W	H-2165W	6/28/2022 4:13:13 PM	110.0	110.0
CHH2165W	H-2165W	7/14/2022 9:02:51 AM	107.6	107.7
CHH2165W	H-2165W	7/22/2022 9:33:12 AM	108.2	108.2
CHH2165W	H-2165W	7/22/2022 9:58:49 AM	108.6	108.7
CHH2165W	H-2165W	8/5/2022 4:17:05 PM	108.4	108.4
CHH2165W	H-2165W	8/10/2022 10:49:50 AM	110.2	110.3
CHH2165W	H-2165W	9/7/2022 9:20:33 AM	111.7	111.8
CHH2165W	H-2165W	10/18/2022 1:49:49 PM	112.4	112.4
CHH2165W	H-2165W	11/15/2022 2:17:48 PM	111.9	111.9
CHH2165W	H-2165W	12/19/2022 11:42:33 AM	114.1	114.2
CHH2165W	H-2165W	1/11/2023 10:27:31 AM	113.6	113.6
CHH2165W	H-2165W	2/20/2023 2:17:21 PM	118.0	118.5
CHH2165W	H-2165W	2/20/2023 2:18:53 PM	118.1	118.1
CHH2166A	H-2166A	3/7/2022 10:44:26 AM	107.4	107.4
CHH2166A	H-2166A	4/7/2022 9:34:27 AM	110.9	111.3
CHH2166A	H-2166A	4/27/2022 10:30:39 AM	112.6	112.9
CHH2166A	H-2166A	5/3/2022 12:52:59 PM	112.3	112.1
CHH2166A	H-2166A	6/7/2022 10:18:39 AM	109.3	111.7
CHH2166A	H-2166A	6/7/2022 10:22:29 AM	111.9	112.1
CHH2166A	H-2166A	7/8/2022 11:11:39 AM	112.7	112.7
CHH2166A	H-2166A	8/2/2022 3:10:35 PM	112.8	112.8
CHH2166A	H-2166A	9/1/2022 2:05:10 PM	114.9	115.0
CHH2166A	H-2166A	10/4/2022 12:54:36 PM	113.7	113.7
CHH2166A	H-2166A	11/4/2022 10:43:39 AM	113.1	113.3
CHH2166A	H-2166A	12/6/2022 10:29:59 AM	112.3	112.3
CHH2166A	H-2166A	1/20/2023 10:45:43 AM	110.1	110.1
CHH2166A	H-2166A	2/13/2023 2:12:11 PM	110.3	110.7
CHH2166A	H-2166A	2/13/2023 2:22:32 PM	112.4	112.4
CHH2166C	H-2166C	3/3/2022 1:00:48 PM	115.8	116.3
CHH2166C	H-2166C	3/3/2022 1:03:07 PM	116.4	116.4
CHH2166C	H-2166C	4/27/2022 10:43:58 AM	117.2	117.1
CHH2166C	H-2166C	5/3/2022 10:16:32 AM	115.8	115.8
CHH2166C	H-2166C	6/1/2022 10:01:13 AM	116.8	116.8
CHH2166C	H-2166C	7/5/2022 1:00:43 PM	115.8	115.8
CHH2166C	H-2166C	8/3/2022 10:56:26 AM	114.4	114.6
CHH2166C	H-2166C	9/1/2022 9:23:03 AM	117.1	117.1

Point ID	Point Name	Record Date	Init Temp [°F]	Adj Temp [°F]
CHH2166C	H-2166C	10/4/2022 9:11:58 AM	113.8	114.1
CHH2166C	H-2166C	11/18/2022 9:59:56 AM	113.4	113.5
CHH2166C	H-2166C	12/6/2022 2:58:02 PM	112.8	112.8
CHH2166C	H-2166C	1/19/2023 2:11:41 PM	109.3	109.5
CHH2166C	H-2166C	2/15/2023 11:04:52 AM	111.9	111.9
CHH2166E	H-2166E	3/3/2022 1:19:44 PM	116.3	116.3
CHH2166E	H-2166E	4/7/2022 12:53:42 PM	118.1	117.9
CHH2166E	H-2166E	4/7/2022 12:57:07 PM	118.0	118.0
CHH2166E	H-2166E	5/24/2022 3:20:06 PM	119.0	119.1
CHH2166E	H-2166E	6/7/2022 10:56:26 AM	118.7	118.7
CHH2166E	H-2166E	7/20/2022 12:28:30 PM	119.6	119.9
CHH2166E	H-2166E	7/20/2022 12:33:06 PM	120.0	119.8
CHH2166E	H-2166E	7/20/2022 12:36:41 PM	120.0	120.0
CHH2166E	H-2166E	8/3/2022 12:51:55 PM	117.9	118.4
CHH2166E	H-2166E	9/6/2022 11:35:29 AM	119.4	119.5
CHH2166E	H-2166E	10/10/2022 11:00:45 AM	117.4	117.5
CHH2166E	H-2166E	11/18/2022 10:15:27 AM	113.9	114.6
CHH2166E	H-2166E	11/18/2022 10:19:16 AM	114.9	115.3
CHH2166E	H-2166E	11/18/2022 10:21:45 AM	115.6	115.6
CHH2166E	H-2166E	12/23/2022 12:18:36 PM	114.8	114.9
CHH2166E	H-2166E	1/20/2023 2:08:17 PM	115.6	115.6
CHH2166E	H-2166E	2/21/2023 11:52:56 AM	119.1	119.3
CHH2166W	H-2166W	2/6/2023 2:22:17 PM	96.3	96.3
CHH2166W	H-2166W	2/13/2023 12:56:50 PM	95.4	95.8
CHH2167A	H-2167A	3/7/2022 9:40:47 AM	107.6	107.6
CHH2167A	H-2167A	4/7/2022 9:20:35 AM	108.2	107.4
CHH2167A	H-2167A	5/3/2022 1:12:05 PM	107.6	107.6
CHH2167A	H-2167A	6/2/2022 11:17:36 AM	108.2	108.2
CHH2167A	H-2167A	7/11/2022 3:31:25 PM	108.5	108.5
CHH2167A	H-2167A	7/13/2022 12:04:27 PM	109.7	109.7
CHH2167A	H-2167A	8/5/2022 4:02:38 PM	110.3	110.3
CHH2167A	H-2167A	9/1/2022 2:12:40 PM	113.5	113.5
CHH2167A	H-2167A	10/4/2022 1:08:31 PM	109.1	109.2
CHH2167A	H-2167A	11/4/2022 10:14:11 AM	102.2	102.2
CHH2167A	H-2167A	12/6/2022 10:41:32 AM	102.6	102.6
CHH2167A	H-2167A	1/25/2023 12:59:19 PM	101.6	102.7
CHH2167A	H-2167A	1/25/2023 1:01:42 PM	102.8	102.8
CHH2167A	H-2167A	2/13/2023 1:36:45 PM	103.1	103.4
CHH2167A	H-2167A	2/13/2023 1:39:04 PM	103.5	103.5
CHH2167B	H-2167B	3/1/2022 2:57:12 PM	111.1	111.1
CHH2167B	H-2167B	4/6/2022 1:16:58 PM	104.4	104.6
CHH2167B	H-2167B	5/3/2022 10:38:15 AM	84.7	84.7
CHH2167B	H-2167B	6/1/2022 10:22:55 AM	99.8	99.8
CHH2167B	H-2167B	7/5/2022 2:31:29 PM	96.8	96.8
CHH2167B	H-2167B	8/2/2022 3:32:42 PM	106.7	106.8

Point ID	Point Name	Record Date	Init Temp [°F]	Adj Temp [°F]
CHH2167B	H-2167B	9/1/2022 9:41:53 AM	109.8	109.8
CHH2167B	H-2167B	10/4/2022 9:31:14 AM	87.8	87.8
CHH2167B	H-2167B	11/1/2022 2:22:02 PM	85.0	97.1
CHH2167B	H-2167B	11/1/2022 2:24:54 PM	101.0	101.3
CHH2167B	H-2167B	12/6/2022 9:54:42 AM	101.3	103.8
CHH2167B	H-2167B	12/6/2022 10:01:22 AM	109.2	101.1
CHH2167B	H-2167B	12/6/2022 10:03:06 AM	103.6	103.5
CHH2167B	H-2167B	1/20/2023 11:34:16 AM	61.2	61.6
CHH2167B	H-2167B	1/20/2023 11:39:16 AM	61.9	61.9
CHH2167B	H-2167B	2/3/2023 3:23:58 PM	75.8	75.8
CHH2167B	H-2167B	2/15/2023 10:22:33 AM	60.2	60.1
CHH2167B	H-2167B	2/15/2023 10:27:49 AM	58.7	58.1
CHH2167B	H-2167B	2/15/2023 10:47:44 AM	67.3	67.4
CHH2167E	H-2167E	3/3/2022 1:47:53 PM	82.6	82.6
CHH2167E	H-2167E	4/6/2022 10:29:05 AM	84.4	83.9
CHH2167E	H-2167E	5/3/2022 10:49:28 AM	73.6	74.3
CHH2167E	H-2167E	5/3/2022 10:53:47 AM	75.3	76.7
CHH2167E	H-2167E	5/23/2022 12:45:41 PM	79.2	79.2
CHH2167E	H-2167E	6/1/2022 10:33:37 AM	88.0	88.1
CHH2167E	H-2167E	7/6/2022 2:52:47 PM	92.3	92.4
CHH2167E	H-2167E	8/3/2022 12:24:44 PM	99.4	99.5
CHH2167E	H-2167E	9/1/2022 9:56:30 AM	108.0	108.2
CHH2167E	H-2167E	10/4/2022 10:14:04 AM	93.5	93.6
CHH2167E	H-2167E	11/1/2022 12:13:12 PM	84.8	84.2
CHH2167E	H-2167E	12/6/2022 2:21:10 PM	61.9	62.1
CHH2167E	H-2167E	12/6/2022 2:28:29 PM	62.3	62.3
CHH2167E	H-2167E	12/27/2022 1:32:20 PM	56.2	56.1
CHH2167E	H-2167E	1/20/2023 9:34:56 AM	55.3	54.5
CHH2167E	H-2167E	1/20/2023 9:39:14 AM	52.7	52.7
CHH2167W	H-2167W	3/7/2022 10:22:08 AM	87.6	87.6
CHH2167W	H-2167W	4/7/2022 10:29:59 AM	89.4	89.5
CHH2167W	H-2167W	5/5/2022 12:54:10 PM	91.5	91.5
CHH2167W	H-2167W	6/2/2022 10:34:18 AM	93.2	93.2
CHH2167W	H-2167W	7/12/2022 3:36:54 PM	95.6	96.0
CHH2167W	H-2167W	7/12/2022 3:38:59 PM	96.3	96.3
CHH2167W	H-2167W	8/2/2022 3:09:17 PM	98.4	98.4
CHH2167W	H-2167W	9/2/2022 7:50:42 AM	100.7	100.7
CHH2167W	H-2167W	10/5/2022 8:33:05 AM	96.4	96.8
CHH2168A	H-2168A	3/7/2022 9:51:44 AM	64.4	64.6
CHH2168A	H-2168A	4/6/2022 2:06:15 PM	91.6	91.3
CHH2168A	H-2168A	5/3/2022 1:11:43 PM	83.3	83.1
CHH2168A	H-2168A	6/2/2022 11:02:15 AM	86.7	86.7
CHH2168A	H-2168A	7/11/2022 3:36:28 PM	101.5	101.9
CHH2168A	H-2168A	8/3/2022 3:17:06 PM	102.1	102.8
CHH2168A	H-2168A	8/3/2022 3:18:53 PM	103.3	103.3

Point ID	Point Name	Record Date	Init Temp [°F]	Adj Temp [°F]
CHH2168A	H-2168A	8/17/2022 2:04:16 PM	102.7	103.0
CHH2168A	H-2168A	9/2/2022 10:46:46 AM	106.9	107.4
CHH2168A	H-2168A	9/2/2022 10:50:54 AM	107.6	107.6
CHH2168A	H-2168A	10/4/2022 12:21:35 PM	97.5	97.5
CHH2168A	H-2168A	11/4/2022 9:48:27 AM	60.5	61.3
CHH2168A	H-2168A	11/4/2022 9:50:10 AM	63.2	63.4
CHH2168A	H-2168A	11/18/2022 9:50:02 AM	73.7	73.8
CHH2168A	H-2168A	12/6/2022 11:06:33 AM	63.4	62.8
CHH2168C	H-2168C	3/3/2022 2:39:15 PM	77.7	77.8
CHH2168C	H-2168C	4/6/2022 10:59:10 AM	84.6	84.4
CHH2168C	H-2168C	5/3/2022 10:43:09 AM	81.6	80.7
CHH2168C	H-2168C	6/1/2022 11:15:57 AM	98.0	98.2
CHH2168C	H-2168C	7/5/2022 2:05:14 PM	92.2	92.2
CHH2168C	H-2168C	8/2/2022 3:48:37 PM	99.0	99.0
CHH2168C	H-2168C	9/1/2022 10:39:06 AM	113.4	116.6
CHH2168C	H-2168C	10/4/2022 9:43:46 AM	87.6	87.7
CHH2168C	H-2168C	11/1/2022 2:00:20 PM	80.1	80.1
CHH2168C	H-2168C	12/6/2022 10:17:48 AM	61.3	61.6
CHH2168C	H-2168C	1/20/2023 11:06:32 AM	53.2	54.3
CHH2168C	H-2168C	2/14/2023 10:57:21 AM	61.6	61.7
CHH2168E	H-2168E	3/3/2022 1:51:22 PM	113.3	113.3
CHH2168E	H-2168E	4/6/2022 10:33:39 AM	113.6	113.9
CHH2168E	H-2168E	5/3/2022 10:13:05 AM	113.0	113.2
CHH2168E	H-2168E	6/1/2022 10:37:04 AM	114.8	114.8
CHH2168E	H-2168E	7/5/2022 1:21:01 PM	113.5	113.5
CHH2168E	H-2168E	8/3/2022 12:58:35 PM	114.1	114.2
CHH2168E	H-2168E	9/1/2022 9:59:34 AM	115.8	115.7
CHH2168E	H-2168E	10/4/2022 10:10:38 AM	113.9	113.9
CHH2168E	H-2168E	11/1/2022 12:16:31 PM	111.9	113.1
CHH2168E	H-2168E	11/1/2022 12:18:46 PM	113.2	113.2
CHH2168E	H-2168E	12/6/2022 2:09:19 PM	113.0	113.0
CHH2168E	H-2168E	1/20/2023 9:55:13 AM	110.3	110.3
CHH2168E	H-2168E	2/14/2023 11:14:46 AM	110.9	111.1
CHH2168W	H-2168W	3/7/2022 10:14:30 AM	105.7	105.7
CHH2168W	H-2168W	4/7/2022 10:43:59 AM	106.9	106.9
CHH2168W	H-2168W	5/5/2022 1:05:05 PM	107.8	107.9
CHH2168W	H-2168W	6/2/2022 10:37:59 AM	107.7	107.7
CHH2168W	H-2168W	7/12/2022 3:46:59 PM	107.9	107.9
CHH2168W	H-2168W	8/2/2022 3:04:18 PM	107.6	107.6
CHH2168W	H-2168W	9/2/2022 7:57:56 AM	107.0	107.1
CHH2168W	H-2168W	10/5/2022 8:42:16 AM	105.1	105.0
CHH2168W	H-2168W	11/11/2022 11:26:58 AM	102.6	102.6
CHH2168W	H-2168W	12/7/2022 1:46:28 PM	104.5	104.5
CHH2169B	H-2169B	3/7/2022 2:31:49 PM	104.7	104.6
CHH2169B	H-2169B	4/6/2022 1:34:00 PM	106.7	106.9

Point ID	Point Name	Record Date	Init Temp [°F]	Adj Temp [°F]
CHH2169B	H-2169B	5/3/2022 12:55:36 PM	106.7	106.8
CHH2169B	H-2169B	6/2/2022 10:03:38 AM	108.1	108.2
CHH2169B	H-2169B	7/8/2022 11:23:55 AM	108.5	108.5
CHH2169B	H-2169B	8/3/2022 2:10:28 PM	108.9	108.9
CHH2169B	H-2169B	9/2/2022 10:13:59 AM	111.1	111.1
CHH2169B	H-2169B	10/4/2022 11:59:16 AM	109.9	109.9
CHH2169B	H-2169B	11/1/2022 12:35:57 PM	129.2	129.2
CHH2169B	H-2169B	11/4/2022 9:23:12 AM	107.3	107.4
CHH2169C	H-2169C	3/7/2022 2:04:24 PM	108.2	108.2
CHH2169C	H-2169C	4/6/2022 1:02:07 PM	108.9	108.9
CHH2169C	H-2169C	5/3/2022 1:26:53 PM	110.7	110.7
CHH2169C	H-2169C	6/2/2022 9:49:58 AM	114.1	114.1
CHH2169C	H-2169C	7/8/2022 11:08:01 AM	114.2	114.3
CHH2169C	H-2169C	8/3/2022 2:03:59 PM	116.9	117.0
CHH2169C	H-2169C	9/2/2022 10:26:00 AM	118.0	118.3
CHH2169C	H-2169C	10/4/2022 11:36:57 AM	116.1	116.6
CHH2169C	H-2169C	11/1/2022 1:29:58 PM	112.6	112.6
CHH2169C	H-2169C	12/6/2022 11:24:48 AM	108.2	108.2
CHH2169C	H-2169C	1/24/2023 10:10:30 AM	104.0	109.0
CHH2169E	H-2169E	3/3/2022 2:11:49 PM	125.8	125.8
CHH2169E	H-2169E	4/6/2022 10:41:11 AM	124.4	125.2
CHH2169E	H-2169E	5/3/2022 10:20:48 AM	126.0	126.2
CHH2169E	H-2169E	6/1/2022 10:46:17 AM	126.3	126.7
CHH2169E	H-2169E	6/1/2022 10:49:29 AM	126.5	126.5
CHH2169E	H-2169E	7/5/2022 1:30:01 PM	127.9	128.0
CHH2169E	H-2169E	8/3/2022 1:02:23 PM	127.8	127.8
CHH2169E	H-2169E	9/1/2022 10:05:15 AM	129.7	129.7
CHH2169E	H-2169E	10/4/2022 10:01:22 AM	129.2	129.1
CHH2169E	H-2169E	11/28/2022 1:20:55 PM	129.7	129.1
CHH2169E	H-2169E	12/6/2022 2:02:31 PM	131.4	131.4
CHH2169E	H-2169E	12/12/2022 11:42:56 AM	131.4	131.6
CHH2169E	H-2169E	12/27/2022 1:38:47 PM	130.4	130.1
CHH2169E	H-2169E	1/20/2023 10:15:32 AM	129.3	128.1
CHH2169E	H-2169E	2/14/2023 11:27:03 AM	129.0	131.7
CHH2169E	H-2169E	2/14/2023 11:32:15 AM	131.8	131.1
CHH2169W	H-2169W	3/7/2022 10:06:18 AM	89.3	89.3
CHH2169W	H-2169W	4/7/2022 10:50:41 AM	95.6	95.9
CHH2169W	H-2169W	5/5/2022 1:10:26 PM	101.1	101.3
CHH2169W	H-2169W	6/2/2022 10:23:57 AM	100.4	100.5
CHH2169W	H-2169W	7/12/2022 3:53:52 PM	104.7	104.7
CHH2169W	H-2169W	8/15/2022 2:39:54 PM	119.5	119.5
CHH2169W	H-2169W	9/2/2022 8:10:08 AM	103.6	103.4
CHH2169W	H-2169W	9/2/2022 8:11:50 AM	103.5	103.4
CHH2169W	H-2169W	10/5/2022 8:54:39 AM	99.0	99.0
CHH2169W	H-2169W	11/28/2022 12:38:41 PM	106.9	107.7

Point ID	Point Name	Record Date	Init Temp [°F]	Adj Temp [°F]
CHH2169W	H-2169W	12/7/2022 1:30:12 PM	107.7	107.7
CHH2170N	H-2170N	3/10/2022 10:32:28 AM	110.3	110.4
CHH2170N	H-2170N	4/15/2022 10:43:10 AM	111.9	111.9
CHH2170N	H-2170N	5/20/2022 12:05:06 PM	112.8	112.8
CHH2170N	H-2170N	6/13/2022 12:20:18 PM	112.7	112.7
CHH2170N	H-2170N	7/20/2022 11:09:40 AM	114.3	114.3
CHH2170N	H-2170N	8/2/2022 12:06:16 PM	113.9	114.0
CHH2170N	H-2170N	9/19/2022 2:02:58 PM	113.2	113.2
CHH2170N	H-2170N	10/14/2022 9:32:24 AM	111.7	111.7
CHH2170N	H-2170N	11/28/2022 1:31:35 PM	111.0	111.0
CHH2170N	H-2170N	12/20/2022 11:48:00 AM	111.0	111.0
CHH2170N	H-2170N	1/23/2023 10:49:50 AM	107.2	107.2
CHH2170N	H-2170N	2/13/2023 10:02:42 AM	109.5	113.5
CHH2170S	H-2170S	3/9/2022 9:54:47 AM	73.5	74.2
CHH2170S	H-2170S	3/9/2022 9:58:00 AM	74.6	74.7
CHH2170S	H-2170S	4/14/2022 2:42:10 PM	77.1	77.1
CHH2170S	H-2170S	5/20/2022 11:28:02 AM	83.3	83.1
CHH2170S	H-2170S	6/13/2022 10:59:00 AM	88.7	88.7
CHH2170S	H-2170S	7/20/2022 10:41:41 AM	96.5	96.5
CHH2170S	H-2170S	8/10/2022 3:56:17 PM	98.8	98.8
CHH2170S	H-2170S	9/19/2022 1:38:49 PM	96.3	96.5
CHH2170S	H-2170S	10/14/2022 8:46:03 AM	89.3	89.3
CHH2170S	H-2170S	11/12/2022 7:45:11 AM	77.9	77.9
CHH2170S	H-2170S	12/22/2022 2:31:24 PM	69.2	69.6
CHH2170S	H-2170S	1/10/2023 11:36:16 AM	64.2	64.2
CHH2170S	H-2170S	2/13/2023 9:32:49 AM	63.5	63.5
CHH2171A	H-2171A	3/10/2022 1:54:47 PM	112.8	112.8
CHH2171A	H-2171A	4/15/2022 10:14:10 AM	113.8	113.8
CHH2171A	H-2171A	1/25/2023 9:02:19 AM	105.5	105.4
CHH2171A	H-2171A	2/13/2023 11:14:23 AM	110.5	110.7
CHH2171B	H-2171B	3/10/2022 1:46:40 PM	110.0	110.0
CHH2171B	H-2171B	4/15/2022 10:37:02 AM	111.7	111.7
CHH2171B	H-2171B	5/20/2022 11:54:00 AM	111.7	111.7
CHH2171B	H-2171B	6/13/2022 12:29:00 PM	113.0	113.0
CHH2171B	H-2171B	7/20/2022 1:14:21 PM	113.9	113.9
CHH2171B	H-2171B	8/2/2022 2:15:44 PM	113.5	113.5
CHH2171B	H-2171B	9/20/2022 12:49:11 PM	113.4	113.4
CHH2171B	H-2171B	10/14/2022 9:46:37 AM	111.4	111.4
CHH2171B	H-2171B	11/21/2022 8:49:17 AM	111.4	111.4
CHH2171B	H-2171B	12/20/2022 11:11:38 AM	111.2	111.2
CHH2171B	H-2171B	1/23/2023 10:58:34 AM	107.8	107.7
CHH2171B	H-2171B	2/13/2023 10:16:43 AM	107.7	109.1
CHH2171S	H-2171S	3/10/2022 10:28:27 AM	113.0	113.0
CHH2171S	H-2171S	4/15/2022 10:40:35 AM	114.3	114.3
CHH2171S	H-2171S	5/20/2022 12:07:59 PM	115.1	115.1

Point ID	Point Name	Record Date	Init Temp [°F]	Adj Temp [°F]
CHH2171S	H-2171S	6/13/2022 12:16:33 PM	115.2	115.2
CHH2171S	H-2171S	7/20/2022 11:06:34 AM	116.1	116.1
CHH2171S	H-2171S	8/2/2022 12:02:27 PM	115.6	115.8
CHH2171S	H-2171S	9/19/2022 1:59:54 PM	115.7	115.8
CHH2171S	H-2171S	10/14/2022 9:29:36 AM	115.1	115.1
CHH2171S	H-2171S	11/12/2022 8:48:37 AM	114.2	114.2
CHH2171S	H-2171S	11/12/2022 8:50:45 AM	110.1	110.2
CHH2171S	H-2171S	12/20/2022 11:50:44 AM	114.9	114.9
CHH2171S	H-2171S	1/23/2023 10:46:37 AM	113.7	113.7
CHH2171S	H-2171S	2/13/2023 10:07:08 AM	114.4	114.4
CHIWH022	H-22 (EXP-22)	3/10/2022 10:43:03 AM	113.2	113.2
CHIWH022	H-22 (EXP-22)	4/15/2022 10:33:30 AM	116.1	116.1
CHIWH022	H-22 (EXP-22)	5/20/2022 11:48:22 AM	116.1	116.1
CHIWH022	H-22 (EXP-22)	6/13/2022 12:34:17 PM	117.1	117.1
CHIWH022	H-22 (EXP-22)	7/20/2022 11:46:28 AM	119.0	119.0
CHIWH022	H-22 (EXP-22)	8/2/2022 11:04:10 AM	118.1	118.3
CHIWH022	H-22 (EXP-22)	9/19/2022 2:14:31 PM	121.1	121.2
CHIWH022	H-22 (EXP-22)	10/14/2022 9:43:33 AM	121.0	120.9
CHIWH022	H-22 (EXP-22)	11/12/2022 9:04:58 AM	122.3	122.4
CHIWH022	H-22 (EXP-22)	12/20/2022 11:40:52 AM	123.5	123.2
CHIWH022	H-22 (EXP-22)	1/21/2023 9:54:58 AM	116.9	116.9
CHIWH022	H-22 (EXP-22)	2/13/2023 10:22:00 AM	116.4	116.7
CHH2272C	H-2272C	7/22/2022 9:26:26 AM	99.6	99.6
CHH2272C	H-2272C	8/12/2022 10:26:26 AM	109.3	109.3
CHH2272C	H-2272C	8/12/2022 10:26:26 AM	109.3	109.3
CHH2272C	H-2272C	9/13/2022 11:08:17 AM	110.5	110.6
CHH2272C	H-2272C	10/28/2022 8:55:39 AM	110.7	110.8
CHH2272C	H-2272C	11/18/2022 11:16:16 AM	114.5	114.6
CHH2272C	H-2272C	12/23/2022 11:07:55 AM	115.7	115.7
CHH2272C	H-2272C	12/26/2022 10:49:45 AM	111.7	112.2
CHH2272C	H-2272C	1/18/2023 2:38:51 PM	112.5	112.6
CHH2272C	H-2272C	1/21/2023 10:08:31 AM	115.9	115.8
CHH2272C	H-2272C	2/20/2023 2:49:24 PM	113.2	113.2
CHH2272C	H-2272C	2/21/2023 1:51:09 PM	118.0	118.0
CHH2272C	H-2272C	2/21/2023 2:05:20 PM	118.6	118.5
CHH2272W	H-2272W	6/17/2022 1:50:28 PM	94.4	95.1
CHH2272W	H-2272W	8/17/2022 8:21:06 AM	104.8	104.8
CHH2272W	H-2272W	9/13/2022 11:33:57 AM	107.8	107.8
CHH2272W	H-2272W	9/13/2022 11:35:54 AM	107.9	107.9
CHH2272W	H-2272W	10/20/2022 11:41:47 AM	109.0	109.1
CHH2272W	H-2272W	11/18/2022 11:04:48 AM	110.1	110.1
CHH2272W	H-2272W	12/26/2022 10:42:06 AM	111.3	111.4
CHH2272W	H-2272W	1/24/2023 1:02:34 PM	112.4	112.4
CHH2272W	H-2272W	2/16/2023 2:37:26 PM	111.6	111.6
CHH2273W	H-2273W	7/22/2022 10:12:54 AM	98.7	99.4

Point ID	Point Name	Record Date	Init Temp [°F]	Adj Temp [°F]
CHH2273W	H-2273W	7/29/2022 5:33:38 PM	101.0	101.1
CHH2273W	H-2273W	8/15/2022 11:34:43 AM	104.5	104.5
CHH2273W	H-2273W	9/7/2022 12:39:19 PM	108.9	108.9
CHH2273W	H-2273W	10/17/2022 2:11:20 PM	108.7	108.9
CHH2273W	H-2273W	11/14/2022 2:04:14 PM	109.1	109.1
CHH2273W	H-2273W	12/1/2022 11:27:41 AM	108.9	108.9
CHH2273W	H-2273W	1/24/2023 12:56:14 PM	112.7	112.7
CHH2274B	H-2274B	11/28/2022 10:41:02 AM	112.8	113.1
CHH2274W	H-2274W	6/14/2022 3:43:44 PM	102.2	102.2
CHH2274W	H-2274W	7/29/2022 5:16:33 PM	103.1	103.1
CHH2274W	H-2274W	8/15/2022 11:22:22 AM	107.3	107.3
CHH2274W	H-2274W	9/7/2022 12:32:31 PM	108.4	108.4
CHH2274W	H-2274W	9/23/2022 1:17:22 PM	93.5	93.9
CHH2274W	H-2274W	10/7/2022 8:41:30 AM	95.3	96.3
CHH2274W	H-2274W	10/17/2022 1:44:57 PM	107.8	108.4
CHH2274W	H-2274W	10/17/2022 1:53:15 PM	108.2	108.4
CHH2274W	H-2274W	11/29/2022 10:22:38 AM	110.0	110.1
CHH2274W	H-2274W	12/1/2022 11:32:01 AM	109.2	109.2
CHH2274W	H-2274W	1/24/2023 12:47:27 PM	112.3	112.3
CHH2275E	H-2275E	2/21/2023 9:37:39 AM	95.4	95.6
CHH2275E	H-2275E	2/21/2023 9:39:14 AM	95.7	95.6
CHH2275W	H-2275W	11/29/2022 10:30:41 AM	91.1	91.4
CHH2275W	H-2275W	12/23/2022 3:51:57 PM	95.6	95.7
CHH2275W	H-2275W	1/25/2023 12:30:54 PM	98.2	98.7
CHH2275W	H-2275W	1/25/2023 12:32:35 PM	98.8	98.8
CHH2277W	H-2277W	1/24/2023 10:37:44 AM	111.3	111.9
CHH2277W	H-2277W	1/24/2023 10:40:15 AM	111.9	111.9
CHIWH023	H-23 (EXP-23)	3/10/2022 11:36:17 AM	98.6	98.6
CHIWH023	H-23 (EXP-23)	4/15/2022 10:10:40 AM	105.0	105.0
CHIWH023	H-23 (EXP-23)	5/25/2022 2:49:20 PM	113.9	114.0
CHIWH023	H-23 (EXP-23)	6/13/2022 2:40:05 PM	112.6	112.7
CHIWH023	H-23 (EXP-23)	6/13/2022 2:42:52 PM	120.1	120.1
CHIWH023	H-23 (EXP-23)	7/20/2022 12:59:09 PM	115.7	115.8
CHIWH023	H-23 (EXP-23)	8/2/2022 2:11:00 PM	114.5	115.1
CHIWH023	H-23 (EXP-23)	8/29/2022 2:48:44 PM	114.6	114.6
CHIWH023	H-23 (EXP-23)	8/29/2022 2:50:54 PM	114.0	114.1
CHIWH023	H-23 (EXP-23)	9/20/2022 12:41:29 PM	111.6	111.8
CHIWH023	H-23 (EXP-23)	10/14/2022 10:27:57 AM	101.6	101.6
CHIWH023	H-23 (EXP-23)	11/21/2022 8:57:10 AM	93.9	94.0
CHIWH023	H-23 (EXP-23)	12/20/2022 11:16:19 AM	100.1	100.5
CHIWH023	H-23 (EXP-23)	1/23/2023 11:21:16 AM	89.2	90.1
CHIWH023	H-23 (EXP-23)	2/13/2023 10:53:37 AM	95.5	95.5
CHIH2378	H-2378	1/25/2023 5:11:21 PM	70.4	70.5
CHIH2378	H-2378	1/27/2023 1:46:18 PM	74.8	74.4
CHIH2378	H-2378	2/17/2023 10:11:58 AM	65.7	66.7

Point ID	Point Name	Record Date	Init Temp [°F]	Adj Temp [°F]
CHIH2378	H-2378	2/17/2023 10:14:27 AM	69.5	69.9
CHIH2378	H-2378	2/17/2023 10:16:49 AM	68.1	68.0
CHIH2378	H-2378	2/17/2023 1:33:58 PM	69.5	68.5
CHIWH025	H-25 (EXP-25)	3/15/2022 2:30:42 PM	91.8	91.9
CHIWH025	H-25 (EXP-25)	4/12/2022 2:50:30 PM	79.1	78.6
CHIWH028	H-28	3/24/2022 10:25:55 AM	128.4	128.0
CHIWH028	H-28	4/12/2022 12:49:33 PM	121.5	120.9
CHIWH028	H-28	5/19/2022 2:25:07 PM	115.5	126.5
CHIWH028	H-28	5/19/2022 2:26:33 PM	126.8	126.8
CHIWH028	H-28	5/23/2022 9:15:14 AM	134.4	134.4
CHIWH028	H-28	5/24/2022 10:58:12 AM	135.0	135.2
CHIWH028	H-28	5/24/2022 10:59:57 AM	136.2	136.2
CHIWH028	H-28	6/6/2022 10:22:48 AM	136.4	136.3
CHIWH028	H-28	6/6/2022 10:24:18 AM	136.7	136.8
CHIWH028	H-28	7/15/2022 10:44:59 AM	138.9	138.5
CHIWH028	H-28	7/15/2022 10:46:47 AM	138.1	138.1
CHIWH028	H-28	7/19/2022 3:51:42 PM	133.6	130.0
CHIWH028	H-28	7/19/2022 3:53:07 PM	130.4	130.3
CHIWH028	H-28	7/19/2022 3:56:00 PM	129.9	131.4
CHIWH028	H-28	7/19/2022 3:57:56 PM	131.8	131.9
CHIWH028	H-28	7/20/2022 10:09:19 AM	129.9	129.6
CHIWH028	H-28	7/20/2022 10:11:54 AM	129.2	129.1
CHIWH028	H-28	8/4/2022 9:09:28 AM	120.7	119.9
CHIWH028	H-28	9/14/2022 1:15:41 PM	105.4	108.1
CHIWH028	H-28	9/14/2022 1:17:12 PM	108.4	108.4
CHIWH028	H-28	10/19/2022 11:27:57 AM	117.6	117.7
CHIWH028	H-28	11/7/2022 10:02:06 AM	120.8	120.7
CHIWH028	H-28	12/12/2022 1:39:11 PM	119.7	119.7
CHIWH028	H-28	1/16/2023 10:01:08 AM	108.2	111.4
CHIWH028	H-28	1/16/2023 10:02:52 AM	111.9	111.7
CHIWH028	H-28	2/15/2023 11:24:06 AM	121.8	121.8
CHIWH029	H-29	3/10/2022 9:27:23 AM	116.8	117.0
CHIWH029	H-29	3/10/2022 10:11:34 AM	123.3	122.7
CHIWH029	H-29	4/15/2022 10:46:39 AM	128.2	128.0
CHIWH029	H-29	5/20/2022 12:12:08 PM	129.1	129.1
CHIWH029	H-29	6/13/2022 12:12:07 PM	129.8	129.8
CHIWH029	H-29	7/20/2022 10:59:14 AM	131.3	130.7
CHIWH029	H-29	7/20/2022 11:01:21 AM	130.0	130.1
CHIWH029	H-29	8/2/2022 11:57:35 AM	126.1	127.4
CHIWH029	H-29	9/19/2022 1:55:15 PM	130.5	130.5
CHIWH029	H-29	10/14/2022 9:24:06 AM	129.7	129.7
CHIWH029	H-29	11/12/2022 8:36:03 AM	129.9	129.0
CHIWH029	H-29	11/12/2022 8:43:06 AM	128.1	108.3
CHIWH029	H-29	12/20/2022 11:57:36 AM	75.7	99.3
CHIWH029	H-29	12/20/2022 12:01:12 PM	105.5	105.6

Point ID	Point Name	Record Date	Init Temp [°F]	Adj Temp [°F]
CHIWH029	H-29	1/23/2023 10:41:18 AM	124.5	124.5
CHIWH029	H-29	2/13/2023 9:54:45 AM	122.1	122.1
CHIWH030	H-30	4/25/2022 12:36:55 PM	108.0	107.9
CHIWH030	H-30	5/20/2022 12:01:10 PM	108.8	108.8
CHIWH030	H-30	6/13/2022 12:24:13 PM	110.5	110.5
CHIWH030	H-30	7/20/2022 1:19:12 PM	114.7	114.8
CHIWH030	H-30	8/2/2022 12:10:36 PM	113.8	113.8
CHIWH030	H-30	9/19/2022 2:07:51 PM	113.2	112.2
CHIWH030	H-30	10/14/2022 9:36:00 AM	108.7	108.8
CHIWH030	H-30	10/21/2022 8:34:56 AM	110.7	110.7
CHIWH030	H-30	11/12/2022 8:56:50 AM	107.1	102.5
CHIWH030	H-30	11/12/2022 8:58:40 AM	105.0	105.0
CHIWH030	H-30	12/20/2022 11:44:45 AM	99.8	100.2
CHIWH030	H-30	1/23/2023 10:53:45 AM	70.0	70.2
CHIWH030	H-30	2/13/2023 10:11:08 AM	74.3	74.6
CHIWH031	H-31	3/10/2022 11:23:44 AM	97.3	97.4
CHIWH031	H-31	4/15/2022 10:19:44 AM	94.4	104.4
CHIWH031	H-31	4/15/2022 10:21:41 AM	106.2	106.3
CHIWH031	H-31	5/24/2022 2:19:03 PM	116.5	116.5
CHIWH031	H-31	6/29/2022 1:06:00 PM	118.6	118.7
CHIWH031	H-31	7/26/2022 2:07:42 PM	118.0	118.3
CHIWH031	H-31	8/11/2022 2:13:27 PM	120.1	120.3
CHIWH031	H-31	9/20/2022 12:25:02 PM	118.1	117.8
CHIWH031	H-31	10/14/2022 10:12:22 AM	113.1	113.1
CHIWH031	H-31	11/28/2022 1:39:57 PM	112.8	112.8
CHIWH031	H-31	12/22/2022 3:11:46 PM	111.5	111.6
CHIWH031	H-31	1/23/2023 10:35:03 AM	128.8	130.3
CHIWH031	H-31	1/25/2023 9:19:44 AM	105.5	105.6
CHIWH031	H-31	2/13/2023 11:22:19 AM	103.8	103.9
CHIWH032	H-32	2/23/2022 9:17:32 AM	64.7	64.7
CHIWH032	H-32	3/29/2022 2:22:28 PM	71.5	71.7
CHIWH32A	H-32A	3/14/2022 3:47:55 PM	91.2	91.4
CHIWH32A	H-32A	4/25/2022 9:42:42 AM	86.5	86.5
CHIWH32A	H-32A	5/23/2022 4:09:22 PM	92.6	93.0
CHIWH32A	H-32A	6/2/2022 8:28:26 AM	87.9	87.3
CHIWH32A	H-32A	6/2/2022 9:05:49 AM	90.1	90.0
CHIWH32A	H-32A	6/9/2022 1:49:18 PM	100.0	100.0
CHIWH048	H-48	2/24/2022 1:50:45 PM	72.4	72.6
CHIWH048	H-48	2/24/2022 1:51:42 PM	73.2	73.2
CHIWH048	H-48	3/10/2022 10:46:01 AM	72.1	73.0
CHIWH048	H-48	4/25/2022 8:30:50 AM	72.2	72.1
CHIWH048	H-48	5/23/2022 11:51:39 AM	80.5	81.7
CHIWH048	H-48	5/23/2022 11:52:57 AM	82.5	82.6
CHIWH048	H-48	6/7/2022 12:32:25 PM	92.7	92.3
CHIWH048	H-48	6/7/2022 12:33:45 PM	92.3	92.3

Point ID	Point Name	Record Date	Init Temp [°F]	Adj Temp [°F]
CHIWH048	H-48	7/27/2022 3:56:34 PM	95.6	95.7
CHIWH048	H-48	8/5/2022 10:48:21 AM	94.2	96.7
CHIWH048	H-48	8/5/2022 10:51:09 AM	97.2	97.2
CHIWH048	H-48	8/15/2022 4:58:43 PM	91.4	95.8
CHIWH048	H-48	9/16/2022 10:36:02 AM	87.1	87.1
CHIWH048	H-48	10/19/2022 9:04:04 AM	80.3	80.5
CHIWH048	H-48	11/15/2022 11:32:34 AM	75.7	75.7
CHIWH048	H-48	12/14/2022 2:23:41 PM	75.7	76.1
CHIWH048	H-48	1/19/2023 1:56:27 PM	53.8	53.8
CHIWH048	H-48	2/20/2023 2:35:43 PM	92.5	92.5
CHIWH051	H-51	3/15/2022 12:18:52 PM	90.3	90.5
CHIWH051	H-51	4/21/2022 1:17:49 PM	78.7	78.6
CHIWH051	H-51	5/26/2022 11:39:58 AM	99.6	99.9
CHIWH051	H-51	6/7/2022 12:12:44 PM	97.2	97.2
CHIWH051	H-51	7/20/2022 2:01:15 PM	106.6	106.8
CHIWH051	H-51	8/12/2022 10:29:20 AM	107.1	107.4
CHIWH051	H-51	9/16/2022 10:15:22 AM	92.0	94.6
CHIWH051	H-51	9/16/2022 10:18:31 AM	94.8	94.4
CHIWH051	H-51	9/16/2022 10:20:29 AM	94.6	94.6
CHIWH051	H-51	10/19/2022 9:31:28 AM	89.6	89.7
CHIWH051	H-51	10/31/2022 11:11:13 AM	96.2	96.3
CHIWH051	H-51	11/15/2022 3:34:34 PM	72.6	73.3
CHIWH051	H-51	12/13/2022 2:56:00 PM	67.2	67.5
CHIWH051	H-51	1/19/2023 11:21:04 AM	74.8	75.0
CHIWH051	H-51	2/20/2023 2:13:48 PM	92.0	92.2
CHIWH052	H-52	3/15/2022 12:34:01 PM	87.8	88.0
CHIWH052	H-52	4/14/2022 2:21:01 PM	80.0	79.8
CHIWH052	H-52	5/23/2022 11:20:02 AM	85.7	85.8
CHIWH052	H-52	6/7/2022 11:54:06 AM	92.9	93.1
CHIWH052	H-52	7/6/2022 2:42:12 PM	98.3	98.7
CHIWH052	H-52	8/12/2022 10:56:39 AM	105.9	106.1
CHIWH052	H-52	9/16/2022 9:53:43 AM	86.3	87.0
CHIWH052	H-52	10/19/2022 9:49:32 AM	85.8	85.9
CHIWH052	H-52	10/31/2022 1:10:47 PM	88.6	89.2
CHIWH052	H-52	11/15/2022 10:56:52 AM	69.3	69.4
CHIWH052	H-52	12/13/2022 2:40:37 PM	64.5	67.0
CHIWH052	H-52	1/19/2023 10:52:12 AM	57.9	58.1
CHIWH052	H-52	2/20/2023 1:47:04 PM	83.8	83.7
CHIWH053	H-53	3/15/2022 12:39:22 PM	93.0	93.1
CHIWH053	H-53	4/14/2022 2:17:29 PM	85.3	85.4
CHIWH053	H-53	5/23/2022 11:11:23 AM	93.9	93.9
CHIWH053	H-53	6/7/2022 11:50:06 AM	94.8	95.6
CHIWH053	H-53	7/6/2022 2:36:51 PM	100.4	100.4
CHIWH053	H-53	8/12/2022 11:18:24 AM	108.1	109.0
CHIWH053	H-53	9/16/2022 9:39:31 AM	95.9	96.0

Point ID	Point Name	Record Date	Init Temp [°F]	Adj Temp [°F]
CHIWH053	H-53	10/19/2022 9:58:22 AM	95.2	95.3
CHIWH053	H-53	11/15/2022 3:08:47 PM	71.8	72.2
CHIWH053	H-53	12/13/2022 2:32:41 PM	66.8	66.9
CHIWH053	H-53	1/18/2023 3:28:30 PM	66.4	66.4
CHIWH053	H-53	1/19/2023 10:45:06 AM	68.4	68.5
CHIWH053	H-53	2/20/2023 1:35:43 PM	86.0	86.0
CHIWH054	H-54	3/15/2022 12:47:15 PM	88.2	88.2
CHIWH054	H-54	4/14/2022 2:06:49 PM	82.9	83.0
CHIWH054	H-54	5/23/2022 10:58:11 AM	88.2	88.3
CHIWH054	H-54	6/7/2022 11:38:24 AM	90.8	90.9
CHIWH054	H-54	7/6/2022 2:08:05 PM	94.5	94.5
CHIWH054	H-54	7/12/2022 11:00:45 AM	93.1	93.1
CHIWH054	H-54	8/4/2022 2:21:28 PM	97.2	96.8
CHIWH054	H-54	9/15/2022 2:37:03 PM	93.0	93.0
CHIWH054	H-54	10/19/2022 10:49:56 AM	92.5	92.5
CHIWH054	H-54	11/15/2022 2:51:38 PM	88.3	88.3
CHIWH054	H-54	12/13/2022 2:12:44 PM	88.2	88.3
CHIWH054	H-54	1/24/2023 12:54:44 PM	88.4	88.8
CHIWH054	H-54	2/20/2023 11:51:10 AM	91.8	91.7
CHIWH055	H-55	3/31/2022 10:21:25 AM	97.3	97.5
CHIWH059	H-59	2/24/2022 1:56:39 PM	71.2	71.5
CHIWH059	H-59	3/15/2022 11:20:14 AM	86.5	87.8
CHIWH059	H-59	3/15/2022 11:23:13 AM	91.8	91.8
CHIWH059	H-59	3/30/2022 11:29:04 AM	78.4	78.4
CHIWH059	H-59	4/21/2022 1:27:50 PM	70.4	70.2
CHIWH059	H-59	5/23/2022 11:44:23 AM	80.5	80.7
CHIWH059	H-59	6/7/2022 12:23:33 PM	89.7	89.9
CHIWH059	H-59	7/6/2022 2:57:34 PM	89.4	89.6
CHIWH059	H-59	8/5/2022 10:35:08 AM	96.0	96.4
CHIWH059	H-59	9/16/2022 10:29:54 AM	84.8	85.2
CHIWH059	H-59	10/19/2022 9:09:14 AM	86.8	87.0
CHIWH059	H-59	10/31/2022 2:05:04 PM	84.9	85.0
CHIWH059	H-59	11/15/2022 11:33:45 AM	73.8	74.5
CHIWH059	H-59	12/14/2022 2:22:03 PM	73.9	75.2
CHIWH059	H-59	1/19/2023 1:46:29 PM	55.3	54.8
CHIWH059	H-59	2/20/2023 2:30:40 PM	86.8	86.9
CHIWH060	H-60	3/15/2022 12:31:22 PM	85.9	86.0
CHIWH060	H-60	4/14/2022 2:23:09 PM	78.3	78.3
CHIWH060	H-60	5/23/2022 11:16:20 AM	87.0	87.1
CHIWH060	H-60	6/7/2022 11:56:40 AM	93.9	94.0
CHIWH060	H-60	7/6/2022 2:44:27 PM	96.3	96.4
CHIWH060	H-60	8/12/2022 10:59:39 AM	106.0	106.4
CHIWH060	H-60	9/16/2022 9:56:46 AM	90.4	91.0
CHIWH060	H-60	10/19/2022 9:46:58 AM	91.0	91.0
CHIWH060	H-60	10/31/2022 1:16:56 PM	88.8	89.1

Point ID	Point Name	Record Date	Init Temp [°F]	Adj Temp [°F]
CHIWH060	H-60	11/15/2022 3:18:03 PM	72.2	72.4
CHIWH060	H-60	12/13/2022 2:46:14 PM	66.9	67.4
CHIWH060	H-60	1/19/2023 10:56:29 AM	64.1	64.2
CHIWH060	H-60	2/20/2023 1:42:06 PM	81.8	81.8
CHIWH064	H-64	3/3/2022 12:49:10 PM	94.0	93.4
CHIWH064	H-64	4/19/2022 12:24:34 PM	127.3	127.3
CHIWH064	H-64	5/23/2022 1:18:14 PM	127.8	127.3
CHIWH064	H-64	6/9/2022 1:31:46 PM	128.2	128.2
CHIWH064	H-64	7/13/2022 9:05:42 AM	126.1	126.1
CHIWH064	H-64	8/8/2022 4:26:26 PM	129.5	130.5
CHIWH064	H-64	9/22/2022 1:48:12 PM	130.0	129.7
CHIWH064	H-64	10/17/2022 10:39:56 AM	127.8	127.8
CHIWH064	H-64	11/14/2022 10:41:42 AM	125.9	126.0
CHIWH064	H-64	12/1/2022 9:46:17 AM	123.2	123.0
CHIWH064	H-64	1/12/2023 12:03:50 PM	122.7	123.8
CHIWH064	H-64	2/20/2023 10:21:42 AM	128.1	128.6
CHIWH065	H-65	4/19/2022 11:46:39 AM	112.3	111.9
CHIWH065	H-65	5/23/2022 2:25:40 PM	112.1	112.1
CHIWH065	H-65	6/13/2022 10:01:30 AM	113.2	113.2
CHIWH065	H-65	7/13/2022 1:54:37 PM	116.0	115.7
CHIWH065	H-65	7/13/2022 3:39:11 PM	116.7	117.7
CHIWH065	H-65	7/13/2022 3:43:52 PM	118.5	118.5
CHIWH065	H-65	8/8/2022 3:23:25 PM	119.1	119.4
CHIWH065	H-65	9/2/2022 8:57:14 AM	101.1	100.4
CHIWH065	H-65	10/10/2022 9:14:24 AM	118.3	118.2
CHIWH067	H-67	3/7/2022 2:53:12 PM	107.3	107.3
CHIWH067	H-67	4/19/2022 11:08:56 AM	93.4	93.0
CHIWH067	H-67	4/19/2022 11:19:10 AM	113.2	116.9
CHIWH067	H-67	5/5/2022 2:30:28 PM	110.5	111.1
CHIWH067	H-67	5/17/2022 10:18:25 AM	109.5	109.4
CHIWH067	H-67	5/18/2022 9:01:45 AM	109.3	109.2
CHIWH067	H-67	5/19/2022 11:34:13 AM	108.6	108.6
CHIWH067	H-67	6/10/2022 3:55:25 PM	105.9	106.0
CHIWH067	H-67	7/6/2022 11:33:06 AM	106.1	106.1
CHIWH067	H-67	7/12/2022 9:54:12 AM	106.6	106.6
CHIWH067	H-67	8/2/2022 3:39:31 PM	106.6	106.9
CHIWH067	H-67	8/29/2022 1:10:19 PM	107.0	107.3
CHIWH067	H-67	9/6/2022 10:48:26 AM	109.3	109.4
CHIWH067	H-67	10/5/2022 9:12:00 AM	108.7	108.7
CHIWH067	H-67	11/11/2022 11:36:46 AM	115.0	114.9
CHIWH067	H-67	11/11/2022 11:47:06 AM	115.2	113.5
CHIWH067	H-67	12/7/2022 2:02:00 PM	114.0	114.0
CHIWH067	H-67	2/21/2023 4:02:48 PM	96.3	96.3
CHIWH068	H-68	3/15/2022 1:45:03 PM	89.1	90.8
CHIWH068	H-68	3/15/2022 1:47:34 PM	86.3	91.1

Point ID	Point Name	Record Date	Init Temp [°F]	Adj Temp [°F]
CHIWH069	H-69	3/15/2022 1:50:59 PM	93.5	94.0
CHIWH071	H-71	3/7/2022 10:28:30 AM	79.4	79.4
CHIWH071	H-71	4/7/2022 12:21:10 PM	113.2	113.3
CHIWH071	H-71	4/8/2022 11:07:58 AM	122.1	122.1
CHIWH071	H-71	4/18/2022 10:43:37 AM	108.9	109.0
CHIWH072	H-72	3/7/2022 10:53:31 AM	100.1	100.1
CHIWH072	H-72	4/18/2022 10:37:41 AM	106.1	106.1
CHIWH073	H-73	3/7/2022 11:09:56 AM	71.7	65.1
CHIWH073	H-73	3/7/2022 11:13:42 AM	74.5	74.5
CHIWH073	H-73	4/18/2022 10:34:11 AM	89.8	90.0
CHIWH074	H-74	3/7/2022 11:43:48 AM	115.5	115.6
CHIWH074	H-74	4/18/2022 10:19:59 AM	117.8	117.8
CHIWH074	H-74	5/20/2022 12:33:49 PM	119.4	119.7
CHIWH074	H-74	6/13/2022 2:26:42 PM	121.5	121.4
CHIWH074	H-74	7/20/2022 1:36:11 PM	123.2	123.3
CHIWH074	H-74	8/11/2022 9:43:57 AM	122.9	123.2
CHIWH074	H-74	8/17/2022 1:10:00 PM	124.9	124.6
CHIWH074	H-74	9/20/2022 11:24:24 AM	123.2	123.2
CHIWH074	H-74	10/14/2022 10:07:40 AM	122.8	122.8
CHIWH074	H-74	11/21/2022 9:09:15 AM	121.4	121.3
CHIWH074	H-74	12/20/2022 11:29:02 AM	119.4	119.4
CHIWH074	H-74	1/23/2023 10:26:42 AM	117.5	118.1
CHIWH074	H-74	2/13/2023 11:03:34 AM	117.1	117.0
CHIWH075	H-75	3/10/2022 10:54:05 AM	99.5	99.5
CHIWH075	H-75	4/14/2022 2:02:27 PM	102.7	102.7
CHIWH075	H-75	5/12/2022 2:21:41 PM	102.0	102.0
CHIWH075	H-75	6/23/2022 10:33:44 AM	108.9	108.9
CHIWH075	H-75	7/26/2022 1:47:48 PM	107.7	107.7
CHIWH075	H-75	8/2/2022 11:00:27 AM	105.5	106.4
CHIWH075	H-75	9/22/2022 8:48:15 AM	109.1	109.1
CHIWH075	H-75	10/14/2022 11:07:45 AM	113.5	113.4
CHIWH075	H-75	11/12/2022 9:10:30 AM	108.6	108.2
CHIWH075	H-75	12/22/2022 3:04:13 PM	104.1	104.1
CHIWH075	H-75	1/23/2023 3:06:48 PM	101.3	101.2
CHIWH075	H-75	2/13/2023 10:46:38 AM	92.1	92.5
CHIWH076	H-76	3/15/2022 12:55:17 PM	93.8	93.8
CHIWH076	H-76	4/14/2022 1:57:02 PM	93.4	93.5
CHIWH076	H-76	5/23/2022 10:49:23 AM	94.6	94.1
CHIWH076	H-76	5/23/2022 10:52:10 AM	93.9	93.9
CHIWH076	H-76	6/2/2022 2:33:33 PM	95.8	95.8
CHIWH076	H-76	6/2/2022 2:35:27 PM	95.7	95.6
CHIWH076	H-76	7/6/2022 2:14:55 PM	100.0	100.0
CHIWH076	H-76	7/6/2022 2:17:44 PM	100.0	100.0
CHIWH076	H-76	7/6/2022 2:23:43 PM	99.9	100.0
CHIWH076	H-76	7/7/2022 2:01:27 PM	100.8	100.8

Point ID	Point Name	Record Date	Init Temp [°F]	Adj Temp [°F]
CHIWH076	H-76	7/7/2022 2:03:31 PM	100.5	100.5
CHIWH076	H-76	7/8/2022 1:37:25 PM	99.1	99.0
CHIWH076	H-76	7/12/2022 10:54:50 AM	99.1	99.1
CHIWH076	H-76	8/4/2022 2:17:05 PM	101.3	101.2
CHIWH076	H-76	8/12/2022 11:59:56 AM	102.4	102.5
CHIWH076	H-76	9/15/2022 2:42:52 PM	102.7	102.7
CHIWH076	H-76	10/19/2022 10:38:39 AM	103.6	103.6
CHIWH076	H-76	11/15/2022 2:38:57 PM	101.9	101.9
CHIWH076	H-76	12/13/2022 2:07:23 PM	100.5	100.9
CHIWH076	H-76	1/18/2023 2:52:54 PM	86.3	86.3
CHIWH076	H-76	2/20/2023 11:27:23 AM	94.8	94.8
CHIWH077	H-77	3/15/2022 12:44:13 PM	94.7	94.9
CHIWH077	H-77	4/14/2022 2:09:29 PM	82.7	82.7
CHIWH077	H-77	5/23/2022 11:02:37 AM	89.5	89.6
CHIWH077	H-77	6/7/2022 11:41:41 AM	94.3	95.3
CHIWH077	H-77	7/6/2022 2:04:40 PM	97.0	97.1
CHIWH077	H-77	8/4/2022 2:24:11 PM	100.0	100.2
CHIWH077	H-77	9/15/2022 2:32:55 PM	93.8	93.9
CHIWH077	H-77	10/19/2022 10:53:13 AM	95.3	95.3
CHIWH077	H-77	10/31/2022 1:43:29 PM	90.7	90.8
CHIWH077	H-77	11/15/2022 2:59:16 PM	79.1	79.1
CHIWH077	H-77	12/13/2022 2:16:15 PM	76.0	76.0
CHIWH077	H-77	1/24/2023 1:09:26 PM	89.2	92.7
CHIWH077	H-77	1/24/2023 1:11:45 PM	93.3	93.3
CHIWH077	H-77	1/24/2023 1:18:03 PM	94.1	94.1
CHIWH077	H-77	2/20/2023 11:56:52 AM	97.5	97.5
CHIWH77A	H-77A	3/15/2022 12:26:44 PM	97.9	97.9
CHIWH77A	H-77A	4/21/2022 1:20:14 PM	97.2	97.3
CHIWH77A	H-77A	5/23/2022 11:24:50 AM	97.3	97.3
CHIWH77A	H-77A	6/7/2022 12:02:28 PM	97.4	97.5
CHIWH77A	H-77A	7/6/2022 2:48:58 PM	97.4	97.6
CHIWH77A	H-77A	7/6/2022 2:53:13 PM	97.3	97.4
CHIWH77A	H-77A	8/12/2022 10:44:15 AM	100.2	100.1
CHIWH77A	H-77A	9/16/2022 10:01:40 AM	97.3	97.4
CHIWH77A	H-77A	10/19/2022 9:42:24 AM	97.3	97.3
CHIWH77A	H-77A	10/31/2022 1:44:08 PM	97.1	97.1
CHIWH77A	H-77A	11/15/2022 3:28:16 PM	95.8	95.9
CHIWH77A	H-77A	12/13/2022 2:49:52 PM	95.9	95.9
CHIWH77A	H-77A	1/19/2023 11:03:39 AM	92.9	92.9
CHIWH77A	H-77A	2/20/2023 2:04:43 PM	94.1	94.1
CHIWH078	H-78	3/15/2022 12:21:35 PM	91.5	91.5
CHIWH078	H-78	4/21/2022 1:15:27 PM	91.5	91.6
CHIWH078	H-78	5/23/2022 11:31:41 AM	92.8	92.9
CHIWH078	H-78	5/23/2022 11:34:40 AM	90.9	91.0
CHIWH078	H-78	6/7/2022 12:09:42 PM	94.3	94.3

Point ID	Point Name	Record Date	Init Temp [°F]	Adj Temp [°F]
CHIWH078	H-78	7/7/2022 2:10:54 PM	96.3	96.3
CHIWH078	H-78	8/12/2022 10:31:45 AM	98.7	98.6
CHIWH078	H-78	9/16/2022 10:08:35 AM	94.3	94.6
CHIWH078	H-78	10/19/2022 9:33:57 AM	93.9	94.0
CHIWH078	H-78	10/31/2022 1:51:15 PM	93.9	93.9
CHIWH078	H-78	11/15/2022 11:31:00 AM	93.9	93.9
CHIWH078	H-78	11/15/2022 3:42:08 PM	91.8	91.8
CHIWH078	H-78	12/13/2022 2:59:43 PM	91.6	91.6
CHIWH078	H-78	1/19/2023 11:15:58 AM	90.4	90.5
CHIWH078	H-78	2/20/2023 2:17:08 PM	90.1	90.1
CHIWH78A	H-78A	3/15/2022 12:12:45 PM	93.1	93.2
CHIWH78A	H-78A	4/21/2022 1:24:20 PM	92.9	93.0
CHIWH78A	H-78A	5/23/2022 11:39:02 AM	94.4	94.4
CHIWH78A	H-78A	6/7/2022 12:19:12 PM	94.9	95.0
CHIWH78A	H-78A	7/7/2022 2:15:01 PM	98.0	98.0
CHIWH78A	H-78A	8/12/2022 10:23:39 AM	99.6	99.6
CHIWH78A	H-78A	9/16/2022 10:25:48 AM	95.7	95.7
CHIWH78A	H-78A	10/19/2022 9:17:37 AM	95.4	95.5
CHIWH78A	H-78A	10/31/2022 1:57:47 PM	95.6	95.6
CHIWH78A	H-78A	11/29/2022 11:41:10 AM	94.6	94.6
CHIWH78A	H-78A	12/14/2022 2:16:57 PM	94.1	94.1
CHIWH78A	H-78A	1/13/2023 9:58:26 AM	91.6	91.7
CHIWH78A	H-78A	2/20/2023 2:25:56 PM	92.8	92.8
CHIWH079	H-79	2/24/2022 1:50:17 PM	130.4	134.6
CHIWH079	H-79	2/24/2022 1:53:11 PM	135.0	135.0
CHIWH079	H-79	2/24/2022 1:55:36 PM	135.0	135.0
CHIWH079	H-79	3/10/2022 11:26:35 AM	132.9	133.4
CHIWH079	H-79	4/7/2022 2:18:23 PM	135.0	134.5
CHIWH079	H-79	4/7/2022 2:21:07 PM	134.6	134.6
CHIWH079	H-79	4/8/2022 11:41:15 AM	134.8	134.8
CHIWH079	H-79	4/12/2022 2:16:23 PM	133.9	130.8
CHIWH079	H-79	4/12/2022 2:19:07 PM	129.8	129.7
CHIWH079	H-79	4/12/2022 2:25:15 PM	129.6	134.2
CHIWH079	H-79	4/12/2022 2:31:00 PM	134.4	134.3
CHIWH079	H-79	4/27/2022 11:00:11 AM	135.0	135.0
CHIWH079	H-79	5/3/2022 9:59:31 AM	135.1	135.0
CHIWH079	H-79	6/7/2022 11:35:30 AM	135.6	135.4
CHIWH079	H-79	6/7/2022 11:38:28 AM	135.3	135.5
CHIWH079	H-79	6/10/2022 2:57:11 PM	135.4	130.5
CHIWH079	H-79	6/10/2022 2:58:27 PM	129.4	129.4
CHIWH079	H-79	6/10/2022 3:00:48 PM	135.9	135.9
CHIWH079	H-79	6/10/2022 3:02:52 PM	136.1	136.1
CHIWH079	H-79	6/24/2022 1:59:46 PM	135.8	135.8
CHIWH079	H-79	6/27/2022 3:57:28 PM	136.5	136.4
CHIWH079	H-79	7/21/2022 8:04:32 AM	136.1	135.4

Point ID	Point Name	Record Date	Init Temp [°F]	Adj Temp [°F]
CHIWH079	H-79	8/8/2022 1:55:00 PM	136.2	128.1
CHIWH079	H-79	8/8/2022 1:56:47 PM	130.5	130.5
CHIWH079	H-79	8/8/2022 1:59:54 PM	129.9	135.5
CHIWH079	H-79	8/8/2022 2:03:08 PM	135.9	136.1
CHIWH079	H-79	8/23/2022 1:45:27 PM	136.2	136.1
CHIWH079	H-79	9/20/2022 9:45:04 AM	136.1	136.3
CHIWH079	H-79	9/20/2022 9:47:41 AM	136.4	136.3
CHIWH079	H-79	10/6/2022 2:12:59 PM	136.2	129.6
CHIWH079	H-79	10/6/2022 2:14:37 PM	122.3	121.7
CHIWH079	H-79	10/6/2022 2:18:46 PM	115.9	135.9
CHIWH079	H-79	10/6/2022 2:20:37 PM	136.3	136.3
CHIWH079	H-79	10/13/2022 10:07:28 AM	136.9	130.9
CHIWH079	H-79	10/13/2022 10:08:59 AM	130.1	130.0
CHIWH079	H-79	10/13/2022 10:11:51 AM	129.3	133.4
CHIWH079	H-79	10/13/2022 10:14:20 AM	134.7	135.4
CHIWH079	H-79	10/26/2022 11:21:13 AM	136.8	136.8
CHIWH079	H-79	11/18/2022 11:36:50 AM	136.8	129.7
CHIWH079	H-79	11/18/2022 11:38:31 AM	127.8	127.8
CHIWH079	H-79	12/26/2022 11:46:21 AM	132.3	136.7
CHIWH079	H-79	12/26/2022 11:48:21 AM	136.7	136.7
CHIWH079	H-79	1/13/2023 2:49:19 PM	134.5	130.7
CHIWH079	H-79	1/13/2023 2:55:56 PM	130.9	130.9
CHIWH079	H-79	2/2/2023 10:59:54 AM	132.3	132.3
CHIWH079	H-79	2/2/2023 11:04:42 AM	132.3	132.2
CHIWH079	H-79	2/16/2023 1:31:24 PM	133.5	135.7
CHIWH084	H-84	8/12/2022 12:02:34 PM	101.2	101.2
CHIWH084	H-84	9/23/2022 1:38:48 PM	103.6	103.6
CHIWH084	H-84	10/19/2022 10:29:59 AM	97.3	97.4
CHIWH084	H-84	11/15/2022 2:44:51 PM	89.7	90.0
CHIWH084	H-84	12/13/2022 2:04:49 PM	82.8	82.9
CHIWH084	H-84	1/18/2023 3:03:07 PM	76.5	76.7
CHIWH084	H-84	1/18/2023 3:05:03 PM	76.7	76.7
CHIWH084	H-84	2/20/2023 11:32:02 AM	77.5	77.5
CHIWP002	P-02	3/21/2022 1:19:57 PM	88.1	88.2
CHIWP002	P-02	3/21/2022 1:25:05 PM	90.0	90.2
CHIWP002	P-02	4/5/2022 1:19:40 PM	98.3	98.7
CHIWP002	P-02	5/25/2022 1:39:02 PM	98.6	98.9
CHIWP002	P-02	6/24/2022 2:15:14 PM	109.1	109.3
CHIWP002	P-02	6/29/2022 3:33:31 PM	112.1	112.1
CHIWP002	P-02	9/13/2022 11:36:56 AM	92.4	94.8
CHIWP002	P-02	9/13/2022 11:39:17 AM	97.3	97.3
CHIWP002	P-02	10/17/2022 1:19:26 PM	102.3	102.4
CHIWP002	P-02	11/12/2022 8:44:37 AM	63.4	61.2
CHIWP002	P-02	11/12/2022 8:48:49 AM	59.6	59.5
CHIWP002	P-02	11/22/2022 1:48:44 PM	80.4	80.4

Point ID	Point Name	Record Date	Init Temp [°F]	Adj Temp [°F]
CHIWP002	P-02	12/12/2022 1:07:57 PM	64.4	64.9
CHIWP002	P-02	1/10/2023 1:52:15 PM	64.2	64.2
CHIWP02R	P-02R	3/21/2022 12:51:20 PM	84.4	84.3
CHIWP02R	P-02R	4/12/2022 10:04:54 AM	76.5	76.7
CHIWP02R	P-02R	5/12/2022 12:17:12 PM	83.4	83.4
CHIWP02R	P-02R	6/13/2022 3:41:07 PM	86.8	86.8
CHIWP02R	P-02R	7/25/2022 4:04:32 PM	92.1	92.1
CHIWP02R	P-02R	8/11/2022 9:44:17 AM	96.3	96.5
CHIWP02R	P-02R	8/11/2022 9:44:52 AM	97.9	97.9
CHIWP02R	P-02R	8/25/2022 11:48:08 AM	97.1	97.5
CHIWP02R	P-02R	9/13/2022 1:03:33 PM	91.0	91.7
CHIWP02R	P-02R	10/17/2022 11:45:32 AM	90.3	90.3
CHIWP02R	P-02R	11/12/2022 9:23:42 AM	82.8	82.8
CHIWP02R	P-02R	12/12/2022 2:05:54 PM	81.3	81.2
CHIWP02R	P-02R	1/10/2023 2:04:16 PM	72.2	72.2
CHIWP02R	P-02R	2/17/2023 10:21:03 AM	56.6	56.6
CHIWP03R	P-03R	3/21/2022 1:31:48 PM	101.9	101.8
CHIWP03R	P-03R	4/12/2022 10:31:56 AM	88.7	88.7
CHIWP03R	P-03R	5/25/2022 1:47:06 PM	108.3	108.3
CHIWP03R	P-03R	6/13/2022 3:36:17 PM	107.3	107.4
CHIWP03R	P-03R	7/26/2022 3:23:58 PM	108.0	108.1
CHIWP03R	P-03R	8/11/2022 9:41:58 AM	110.1	110.9
CHIWP03R	P-03R	9/13/2022 11:42:58 AM	109.3	109.4
CHIWP03R	P-03R	10/17/2022 1:23:04 PM	108.6	108.5
CHIWP03R	P-03R	10/17/2022 2:00:05 PM	91.2	94.9
CHIWP03R	P-03R	11/12/2022 8:55:05 AM	87.7	87.8
CHIWP03R	P-03R	12/12/2022 1:23:27 PM	92.9	92.9
CHIWP03R	P-03R	1/10/2023 2:16:28 PM	80.2	82.9
CHIWP03R	P-03R	2/17/2023 10:16:01 AM	81.8	81.9
CHIWP004	P-04	3/21/2022 1:42:07 PM	85.9	85.9
CHIWP004	P-04	4/12/2022 10:37:06 AM	74.1	74.4
CHIWP004	P-04	5/12/2022 1:24:57 PM	91.1	96.4
CHIWP004	P-04	5/12/2022 1:27:50 PM	96.2	96.0
CHIWP004	P-04	6/13/2022 3:30:59 PM	101.7	101.9
CHIWP004	P-04	7/25/2022 4:30:40 PM	103.7	104.2
CHIWP004	P-04	8/15/2022 10:55:03 AM	108.2	109.4
CHIWP004	P-04	8/15/2022 10:56:29 AM	109.6	109.6
CHIWP004	P-04	9/13/2022 11:47:27 AM	109.3	109.3
CHIWP004	P-04	10/17/2022 1:26:44 PM	101.7	103.1
CHIWP004	P-04	11/12/2022 9:01:15 AM	106.2	106.2
CHIWP004	P-04	12/12/2022 1:28:39 PM	101.3	101.4
CHIWP004	P-04	1/10/2023 2:21:07 PM	90.0	90.1
CHIWP004	P-04	2/21/2023 1:22:30 PM	79.5	78.9
CHIWP004	P-04	2/21/2023 1:23:41 PM	79.1	79.1
CHIWP005	P-05	3/21/2022 1:51:45 PM	113.6	113.0

Point ID	Point Name	Record Date	Init Temp [°F]	Adj Temp [°F]
CHIWP005	P-05	4/12/2022 10:45:01 AM	107.1	107.2
CHIWP005	P-05	5/12/2022 1:40:13 PM	112.8	112.7
CHIWP005	P-05	6/13/2022 3:27:44 PM	113.3	113.2
CHIWP005	P-05	7/25/2022 4:27:43 PM	114.7	114.8
CHIWP005	P-05	8/11/2022 9:36:32 AM	96.7	97.0
CHIWP005	P-05	8/12/2022 7:31:09 AM	88.5	72.9
CHIWP005	P-05	9/13/2022 11:53:00 AM	101.9	114.4
CHIWP005	P-05	9/13/2022 11:55:02 AM	115.6	115.6
CHIWP005	P-05	10/17/2022 1:33:05 PM	115.9	112.8
CHIWP005	P-05	10/17/2022 1:34:01 PM	114.2	114.3
CHIWP005	P-05	11/12/2022 9:06:24 AM	109.3	109.4
CHIWP005	P-05	12/12/2022 1:34:51 PM	108.5	108.6
CHIWP005	P-05	1/10/2023 2:25:54 PM	103.1	103.2
CHIWP005	P-05	2/17/2023 10:09:19 AM	98.6	98.6
CHIWP06R	P-06R	3/21/2022 2:03:18 PM	117.4	117.4
CHIWP06R	P-06R	4/12/2022 10:51:55 AM	115.3	115.2
CHIWP06R	P-06R	5/12/2022 1:45:02 PM	118.0	118.0
CHIWP06R	P-06R	5/17/2022 11:00:10 AM	83.8	83.8
CHIWP06R	P-06R	6/13/2022 3:23:58 PM	118.6	118.6
CHIWP06R	P-06R	7/25/2022 4:24:23 PM	119.1	119.1
CHIWP06R	P-06R	8/11/2022 9:20:59 AM	119.7	119.6
CHIWP06R	P-06R	9/13/2022 12:56:44 PM	117.4	117.0
CHIWP06R	P-06R	10/17/2022 1:39:53 PM	114.0	114.0
CHIWP06R	P-06R	11/12/2022 9:12:03 AM	105.4	105.6
CHIWP06R	P-06R	12/12/2022 1:42:03 PM	103.9	104.1
CHIWP06R	P-06R	1/10/2023 2:32:53 PM	87.9	90.4
CHIWP06R	P-06R	2/13/2023 11:42:11 AM	72.2	73.3
CHIWP06R	P-06R	2/13/2023 11:45:23 AM	74.4	74.4
CHIWP06R	P-06R	2/17/2023 10:03:35 AM	94.5	94.6
CHIWP07R	P-07R	3/21/2022 1:10:09 PM	91.2	91.2
CHIWP07R	P-07R	4/12/2022 10:22:14 AM	88.9	89.0
CHIWP07R	P-07R	5/12/2022 12:10:12 PM	91.6	91.6
CHIWP07R	P-07R	6/14/2022 9:39:37 AM	92.5	92.5
CHIWP07R	P-07R	7/25/2022 3:56:47 PM	95.6	95.7
CHIWP07R	P-07R	8/11/2022 10:14:39 AM	94.4	94.6
CHIWP07R	P-07R	9/12/2022 2:25:35 PM	94.5	94.5
CHIWP07R	P-07R	10/17/2022 11:38:30 AM	93.0	93.0
CHIWP07R	P-07R	11/12/2022 9:56:02 AM	89.1	89.2
CHIWP07R	P-07R	12/14/2022 3:53:37 PM	87.5	87.5
CHIWP07R	P-07R	1/10/2023 1:33:03 PM	83.3	83.4
CHIWP08R	P-08R	3/21/2022 2:33:50 PM	100.4	100.5
CHIWP08R	P-08R	4/12/2022 11:15:34 AM	99.4	99.4
CHIWP08R	P-08R	5/12/2022 2:38:12 PM	101.7	101.8
CHIWP08R	P-08R	6/13/2022 3:44:29 PM	102.8	102.8
CHIWP08R	P-08R	7/25/2022 4:08:03 PM	103.3	103.6

Point ID	Point Name	Record Date	Init Temp [°F]	Adj Temp [°F]
CHIWP08R	P-08R	8/12/2022 7:40:01 AM	101.9	100.7
CHIWP08R	P-08R	8/12/2022 7:42:20 AM	99.9	100.0
CHIWP08R	P-08R	9/13/2022 1:08:46 PM	103.1	103.3
CHIWP08R	P-08R	10/17/2022 11:50:31 AM	102.5	102.5
CHIWP08R	P-08R	11/12/2022 9:28:28 AM	95.4	95.5
CHIWP08R	P-08R	12/12/2022 2:15:45 PM	93.1	93.2
CHIWP08R	P-08R	1/10/2023 2:07:54 PM	89.9	89.9
CHIWP08R	P-08R	2/17/2023 9:11:35 AM	85.1	87.4
CHIWP009	P-09	3/21/2022 2:27:32 PM	102.6	102.4
CHIWP009	P-09	4/12/2022 11:08:27 AM	97.3	97.3
CHIWP009	P-09	5/12/2022 2:31:38 PM	103.0	103.0
CHIWP009	P-09	6/13/2022 3:47:50 PM	104.2	104.2
CHIWP009	P-09	7/25/2022 4:12:47 PM	104.2	104.2
CHIWP009	P-09	8/12/2022 7:05:45 AM	62.0	61.9
CHIWP009	P-09	9/13/2022 11:26:02 AM	97.2	101.3
CHIWP009	P-09	9/13/2022 11:28:00 AM	102.1	102.1
CHIWP009	P-09	10/17/2022 1:01:56 PM	104.1	104.1
CHIWP009	P-09	11/7/2022 10:07:23 AM	98.9	98.9
CHIWP009	P-09	12/12/2022 1:59:31 PM	99.7	99.8
CHIWP009	P-09	1/10/2023 2:51:07 PM	96.3	96.4
CHIWP009	P-09	2/17/2023 9:22:42 AM	56.0	56.0
CHIWP010	P-10	3/21/2022 2:19:59 PM	103.8	103.7
CHIWP010	P-10	4/12/2022 11:02:47 AM	100.7	100.7
CHIWP010	P-10	5/12/2022 2:26:33 PM	105.1	105.1
CHIWP010	P-10	6/13/2022 3:50:57 PM	105.5	105.5
CHIWP010	P-10	7/25/2022 4:16:41 PM	106.4	106.5
CHIWP010	P-10	8/12/2022 7:13:18 AM	103.6	101.0
CHIWP010	P-10	9/13/2022 11:15:19 AM	99.9	103.7
CHIWP010	P-10	9/13/2022 11:17:47 AM	104.4	104.4
CHIWP010	P-10	10/17/2022 1:04:47 PM	105.9	106.0
CHIWP010	P-10	11/7/2022 10:10:54 AM	101.7	101.7
CHIWP010	P-10	12/12/2022 1:50:17 PM	101.6	101.6
CHIWP010	P-10	1/10/2023 2:48:17 PM	96.8	96.8
CHIWP010	P-10	2/17/2023 9:28:18 AM	97.1	97.1
CHIWP011	P-11	3/21/2022 2:09:55 PM	97.9	101.7
CHIWP011	P-11	4/12/2022 10:56:31 AM	85.6	85.9
CHIWP011	P-11	5/12/2022 2:20:43 PM	106.2	106.6
CHIWP011	P-11	6/13/2022 3:16:59 PM	103.3	103.4
CHIWP011	P-11	7/25/2022 4:20:37 PM	107.6	107.6
CHIWP011	P-11	8/12/2022 7:18:11 AM	65.6	65.5
CHIWP011	P-11	9/13/2022 11:07:38 AM	112.8	112.8
CHIWP011	P-11	10/17/2022 1:11:50 PM	114.4	114.1
CHIWP011	P-11	11/7/2022 10:13:29 AM	103.1	103.3
CHIWP011	P-11	12/12/2022 1:54:19 PM	84.8	85.3
CHIWP011	P-11	1/10/2023 2:38:35 PM	73.1	73.3

Point ID	Point Name	Record Date	Init Temp [°F]	Adj Temp [°F]
CHIWP011	P-11	2/17/2023 9:36:59 AM	91.9	91.5
CHIWP012	P-12	2/25/2022 1:07:17 PM	74.5	74.5
CHIWP012	P-12	3/29/2022 9:53:43 AM	74.7	74.8
CHIWP012	P-12	4/12/2022 11:18:25 AM	68.1	68.8
CHIWP012	P-12	5/25/2022 2:02:13 PM	90.6	90.7
CHIWP012	P-12	6/14/2022 9:48:50 AM	85.4	85.5
CHIWP012	P-12	7/21/2022 10:39:30 AM	92.6	92.6
CHIWP012	P-12	8/11/2022 9:02:23 AM	89.3	89.5
CHIWP012	P-12	9/1/2022 2:12:57 PM	105.1	104.9
CHIWP012	P-12	10/11/2022 9:10:29 AM	78.7	78.8
CHIWP012	P-12	11/12/2022 9:49:37 AM	81.1	81.2
CHIWP012	P-12	12/12/2022 3:02:45 PM	71.5	71.6
CHIWP012	P-12	1/10/2023 3:17:20 PM	64.1	64.2
CHIWP012	P-12	2/17/2023 11:22:32 AM	72.0	71.9
CHIWP013	P-13	2/25/2022 1:15:11 PM	78.9	78.9
CHIWP013	P-13	3/29/2022 9:48:16 AM	78.8	78.8
CHIWP013	P-13	4/12/2022 11:23:22 AM	78.6	78.6
CHIWP013	P-13	5/13/2022 2:13:59 PM	87.9	87.8
CHIWP013	P-13	6/14/2022 9:53:40 AM	83.8	83.8
CHIWP013	P-13	7/21/2022 10:45:32 AM	88.3	88.3
CHIWP013	P-13	8/11/2022 9:09:08 AM	88.1	87.7
CHIWP013	P-13	9/1/2022 2:15:50 PM	100.3	100.1
CHIWP013	P-13	10/11/2022 9:16:15 AM	81.5	81.5
CHIWP013	P-13	11/12/2022 9:41:53 AM	81.4	81.4
CHIWP013	P-13	12/12/2022 2:49:03 PM	78.0	78.0
CHIWP013	P-13	12/12/2022 2:51:17 PM	77.6	77.6
CHIWP013	P-13	12/12/2022 2:56:21 PM	77.3	77.3
CHIWP013	P-13	1/10/2023 3:12:35 PM	65.9	65.8
CHIWP013	P-13	2/17/2023 9:54:23 AM	71.0	71.0
CHIWP014	P-14	3/29/2022 9:42:33 AM	76.9	76.8
CHIWP014	P-14	4/12/2022 11:26:49 AM	76.8	76.8
CHIWP014	P-14	5/13/2022 1:57:43 PM	88.4	88.2
CHIWP014	P-14	6/13/2022 3:11:39 PM	86.9	87.1
CHIWP014	P-14	7/21/2022 10:49:46 AM	91.6	91.5
CHIWP014	P-14	8/11/2022 8:53:31 AM	87.3	87.5
CHIWP014	P-14	9/1/2022 2:19:22 PM	99.9	100.1
CHIWP014	P-14	10/12/2022 9:58:02 AM	87.6	87.6
CHIWP014	P-14	11/4/2022 11:13:44 AM	83.7	83.7
CHIWP014	P-14	12/12/2022 2:41:21 PM	76.2	76.3
CHIWP014	P-14	1/10/2023 3:03:45 PM	64.5	64.6
CHIWP014	P-14	2/17/2023 1:57:05 PM	73.5	73.6
CHIWP15R	P-15R	3/25/2022 9:54:25 AM	86.2	87.0
CHIWP15R	P-15R	4/11/2022 10:40:30 AM	83.4	83.4
CHIWP15R	P-15R	5/13/2022 2:01:51 PM	96.8	96.9
CHIWP15R	P-15R	6/14/2022 10:03:56 AM	92.1	92.2

Point ID	Point Name	Record Date	Init Temp [°F]	Adj Temp [°F]
CHIWP15R	P-15R	7/21/2022 10:57:02 AM	97.4	97.4
CHIWP15R	P-15R	8/11/2022 8:46:28 AM	93.4	94.0
CHIWP15R	P-15R	9/1/2022 2:24:22 PM	109.9	110.9
CHIWP15R	P-15R	10/12/2022 10:04:23 AM	93.1	93.2
CHIWP15R	P-15R	11/4/2022 11:25:56 AM	87.2	87.2
CHIWP15R	P-15R	12/6/2022 9:21:07 AM	78.9	79.0
CHIWP15R	P-15R	1/3/2023 10:09:01 AM	65.7	65.7
CHIWP15R	P-15R	2/7/2023 8:30:33 AM	64.3	64.4
CHIWP016	P-16	3/25/2022 10:00:29 AM	96.3	96.4
CHIWP016	P-16	4/11/2022 10:56:49 AM	94.3	94.3
CHIWP016	P-16	4/12/2022 9:43:08 AM	92.4	92.4
CHIWP016	P-16	5/17/2022 10:18:58 AM	82.5	89.2
CHIWP016	P-16	6/14/2022 10:52:54 AM	97.8	97.9
CHIWP016	P-16	7/21/2022 11:26:20 AM	100.0	100.0
CHIWP016	P-16	8/11/2022 8:40:02 AM	98.4	98.5
CHIWP016	P-16	8/11/2022 9:28:06 AM	104.2	100.0
CHIWP016	P-16	9/12/2022 11:09:32 AM	100.8	101.1
CHIWP016	P-16	9/13/2022 8:28:55 AM	98.0	98.0
CHIWP016	P-16	10/12/2022 10:13:51 AM	98.0	98.0
CHIWP016	P-16	11/4/2022 11:37:40 AM	96.4	95.3
CHIWP016	P-16	12/6/2022 9:30:19 AM	90.2	90.2
CHIWP016	P-16	1/3/2023 10:19:24 AM	74.2	74.5
CHIWP016	P-16	2/7/2023 8:35:37 AM	70.5	70.5
CHIWP017	P-17	3/25/2022 10:14:47 AM	93.9	93.9
CHIWP017	P-17	4/11/2022 10:38:58 AM	78.8	78.8
CHIWP017	P-17	5/16/2022 10:12:56 AM	82.1	82.2
CHIWP017	P-17	6/14/2022 10:31:10 AM	89.0	104.0
CHIWP017	P-17	7/21/2022 11:24:24 AM	117.2	117.3
CHIWP017	P-17	8/10/2022 7:54:00 AM	78.2	77.8
CHIWP017	P-17	8/10/2022 7:54:26 AM	78.2	77.8
CHIWP017	P-17	9/1/2022 2:33:24 PM	113.5	114.6
CHIWP017	P-17	10/12/2022 10:41:50 AM	116.8	116.9
CHIWP017	P-17	11/7/2022 10:17:47 AM	113.0	113.1
CHIWP017	P-17	12/6/2022 9:36:50 AM	111.7	111.6
CHIWP017	P-17	1/3/2023 10:26:29 AM	98.3	98.5
CHIWP017	P-17	2/7/2023 8:41:24 AM	78.6	79.1
CHIP18RD	P-18RD	3/25/2022 10:21:43 AM	88.2	88.3
CHIP18RD	P-18RD	4/11/2022 10:46:32 AM	84.9	85.0
CHIP18RD	P-18RD	5/16/2022 10:22:47 AM	87.7	87.8
CHIP18RD	P-18RD	6/14/2022 10:24:06 AM	93.8	93.9
CHIP18RD	P-18RD	7/21/2022 11:17:25 AM	100.7	100.9
CHIP18RD	P-18RD	8/10/2022 7:49:00 AM	89.7	92.0
CHIP18RD	P-18RD	8/10/2022 7:49:38 AM	89.7	92.0
CHIP18RD	P-18RD	9/1/2022 2:42:25 PM	107.7	107.6
CHIP18RD	P-18RD	10/12/2022 10:33:56 AM	95.4	95.4

Point ID	Point Name	Record Date	Init Temp [°F]	Adj Temp [°F]
CHIP18RD	P-18RD	11/7/2022 10:24:04 AM	87.1	87.0
CHIP18RD	P-18RD	12/6/2022 9:47:39 AM	88.0	87.2
CHIP18RD	P-18RD	1/3/2023 10:41:08 AM	72.1	72.4
CHIP18RD	P-18RD	2/7/2023 8:53:30 AM	74.4	74.5
CHIP18RS	P-18RS	3/25/2022 10:19:48 AM	95.0	95.4
CHIP18RS	P-18RS	4/11/2022 10:42:37 AM	93.3	93.4
CHIP18RS	P-18RS	5/16/2022 10:19:55 AM	95.5	95.5
CHIP18RS	P-18RS	6/14/2022 10:21:45 AM	97.9	97.9
CHIP18RS	P-18RS	7/21/2022 11:15:02 AM	101.4	101.4
CHIP18RS	P-18RS	8/10/2022 7:47:00 AM	96.3	96.8
CHIP18RS	P-18RS	8/10/2022 7:47:36 AM	96.3	96.8
CHIP18RS	P-18RS	9/1/2022 2:38:52 PM	109.2	109.2
CHIP18RS	P-18RS	10/12/2022 10:36:12 AM	96.7	96.8
CHIP18RS	P-18RS	11/7/2022 10:21:23 AM	91.2	91.2
CHIP18RS	P-18RS	12/6/2022 9:53:11 AM	89.7	90.0
CHIP18RS	P-18RS	1/3/2023 10:36:49 AM	82.7	82.8
CHIP18RS	P-18RS	2/7/2023 8:49:54 AM	81.7	81.8
CHIWP019	P-19	3/25/2022 10:25:04 AM	88.8	88.8
CHIWP019	P-19	4/11/2022 10:58:16 AM	88.7	88.7
CHIWP019	P-19	5/16/2022 10:33:25 AM	89.2	89.3
CHIWP019	P-19	6/14/2022 10:16:36 AM	90.6	90.7
CHIWP019	P-19	7/21/2022 11:10:17 AM	93.6	93.6
CHIWP019	P-19	8/15/2022 7:12:33 AM	90.6	90.6
CHIWP019	P-19	8/15/2022 11:12:53 AM	95.8	95.7
CHIWP019	P-19	9/13/2022 9:40:58 AM	92.2	92.2
CHIWP019	P-19	10/12/2022 10:27:59 AM	92.2	92.2
CHIWP019	P-19	11/10/2022 10:20:07 AM	90.3	90.1
CHIWP019	P-19	12/13/2022 8:44:47 AM	88.0	88.1
CHIWP019	P-19	1/25/2023 9:32:25 AM	87.1	87.1
CHIWP019	P-19	2/17/2023 1:45:08 PM	86.0	87.2
CHIWP019	P-19	2/17/2023 1:48:47 PM	87.8	87.9
CHIWP20R	P-20R	3/25/2022 10:39:10 AM	87.9	88.0
CHIWP20R	P-20R	4/11/2022 10:49:48 AM	80.3	80.4
CHIWP20R	P-20R	5/16/2022 10:46:21 AM	89.6	89.7
CHIWP20R	P-20R	6/14/2022 11:25:24 AM	97.9	97.9
CHIWP20R	P-20R	7/22/2022 10:12:49 AM	100.0	100.0
CHIWP20R	P-20R	8/10/2022 7:44:00 AM	91.4	91.9
CHIWP20R	P-20R	8/10/2022 7:44:38 AM	91.4	91.9
CHIWP20R	P-20R	9/1/2022 2:45:36 PM	113.5	113.5
CHIWP20R	P-20R	10/12/2022 11:41:03 AM	99.5	99.6
CHIWP20R	P-20R	11/7/2022 10:28:21 AM	76.9	77.0
CHIWP20R	P-20R	12/6/2022 10:03:53 AM	72.0	72.3
CHIWP20R	P-20R	1/3/2023 10:47:04 AM	60.0	60.1
CHIWP20R	P-20R	2/7/2023 8:59:58 AM	67.7	67.7
CHIWP021	P-21	3/25/2022 10:42:27 AM	85.4	85.3

Point ID	Point Name	Record Date	Init Temp [°F]	Adj Temp [°F]
CHIWP021	P-21	4/11/2022 10:53:03 AM	81.6	81.5
CHIWP021	P-21	5/16/2022 10:41:37 AM	85.8	86.2
CHIWP021	P-21	6/14/2022 11:29:05 AM	90.8	90.8
CHIWP021	P-21	7/21/2022 11:40:26 AM	94.6	94.6
CHIWP021	P-21	8/10/2022 7:40:00 AM	77.7	77.6
CHIWP021	P-21	8/10/2022 7:40:41 AM	77.7	77.6
CHIWP021	P-21	9/1/2022 2:48:54 PM	106.1	105.7
CHIWP021	P-21	10/12/2022 11:45:23 AM	91.4	91.5
CHIWP021	P-21	11/7/2022 10:30:50 AM	88.3	88.2
CHIWP021	P-21	12/6/2022 10:08:46 AM	87.9	87.8
CHIWP021	P-21	1/3/2023 10:57:07 AM	81.4	81.4
CHIWP021	P-21	2/7/2023 9:07:19 AM	81.5	81.6
CHIP21RD	P-21RD	3/25/2022 10:49:47 AM	99.3	98.8
CHIP21RD	P-21RD	4/11/2022 11:09:13 AM	91.5	91.4
CHIP21RD	P-21RD	5/16/2022 11:23:31 AM	96.7	99.7
CHIP21RD	P-21RD	6/14/2022 11:40:03 AM	100.1	100.1
CHIP21RD	P-21RD	7/21/2022 11:48:14 AM	101.3	101.4
CHIP21RD	P-21RD	8/15/2022 7:47:03 AM	95.4	91.6
CHIP21RD	P-21RD	8/15/2022 11:56:37 AM	109.9	109.9
CHIP21RD	P-21RD	9/13/2022 9:54:38 AM	100.5	100.5
CHIP21RD	P-21RD	10/12/2022 11:59:54 AM	98.0	98.0
CHIP21RD	P-21RD	11/12/2022 12:32:28 PM	96.7	96.8
CHIP21RD	P-21RD	12/8/2022 9:21:46 AM	92.7	92.8
CHIP21RD	P-21RD	1/3/2023 11:19:18 AM	88.3	88.4
CHIP21RD	P-21RD	2/7/2023 9:23:00 AM	88.4	88.5
CHIP21RS	P-21RS	3/25/2022 10:46:32 AM	103.7	104.1
CHIP21RS	P-21RS	4/11/2022 11:05:29 AM	102.8	102.8
CHIP21RS	P-21RS	5/16/2022 11:12:42 AM	104.8	104.8
CHIP21RS	P-21RS	6/14/2022 11:37:42 AM	106.0	106.1
CHIP21RS	P-21RS	7/21/2022 11:45:42 AM	107.7	107.7
CHIP21RS	P-21RS	8/15/2022 7:43:54 AM	96.9	93.9
CHIP21RS	P-21RS	8/15/2022 11:53:06 AM	112.1	112.1
CHIP21RS	P-21RS	9/13/2022 9:51:55 AM	106.7	106.7
CHIP21RS	P-21RS	10/12/2022 11:57:01 AM	103.6	103.6
CHIP21RS	P-21RS	11/12/2022 12:27:55 PM	103.1	103.1
CHIP21RS	P-21RS	12/8/2022 9:16:13 AM	97.7	97.8
CHIP21RS	P-21RS	1/3/2023 11:14:07 AM	91.2	91.8
CHIP21RS	P-21RS	2/7/2023 9:18:33 AM	91.7	91.7
CHIP22RD	P-22RD	3/29/2022 10:09:20 AM	125.2	125.2
CHIP22RD	P-22RD	4/12/2022 11:03:58 AM	124.2	124.2
CHIP22RD	P-22RD	5/25/2022 11:34:39 AM	126.0	126.0
CHIP22RD	P-22RD	6/14/2022 11:47:12 AM	126.3	126.3
CHIP22RD	P-22RD	7/25/2022 2:40:23 PM	126.5	126.5
CHIP22RD	P-22RD	8/15/2022 11:43:23 AM	127.8	127.8
CHIP22RD	P-22RD	9/12/2022 1:58:54 PM	126.3	126.4

Point ID	Point Name	Record Date	Init Temp [°F]	Adj Temp [°F]
CHIP22RD	P-22RD	10/17/2022 10:34:11 AM	126.3	126.3
CHIP22RD	P-22RD	11/12/2022 11:06:49 AM	124.7	123.9
CHIP22RD	P-22RD	12/14/2022 2:46:36 PM	122.4	119.6
CHIP22RD	P-22RD	1/4/2023 10:34:45 AM	113.6	113.9
CHIP22RD	P-22RD	2/10/2023 11:30:46 AM	106.6	106.6
CHIP22RS	P-22RS	3/29/2022 10:06:23 AM	113.2	113.1
CHIP22RS	P-22RS	4/12/2022 10:56:52 AM	112.0	110.4
CHIP22RS	P-22RS	5/25/2022 11:27:48 AM	117.0	118.4
CHIP22RS	P-22RS	6/14/2022 11:50:24 AM	119.5	119.7
CHIP22RS	P-22RS	7/25/2022 2:36:09 PM	120.5	120.3
CHIP22RS	P-22RS	8/15/2022 11:39:46 AM	122.6	122.7
CHIP22RS	P-22RS	9/12/2022 1:56:27 PM	120.7	120.7
CHIP22RS	P-22RS	10/17/2022 10:30:03 AM	120.2	120.2
CHIP22RS	P-22RS	11/12/2022 11:00:02 AM	116.9	117.0
CHIP22RS	P-22RS	12/14/2022 2:50:51 PM	116.8	116.8
CHIP22RS	P-22RS	1/4/2023 10:31:51 AM	113.9	114.1
CHIP22RS	P-22RS	2/10/2023 11:25:39 AM	111.3	111.4
CHIWP023	P-23	3/25/2022 10:54:37 AM	104.4	104.6
CHIWP023	P-23	4/11/2022 11:13:50 AM	101.4	101.5
CHIWP023	P-23	5/16/2022 11:04:26 AM	103.3	103.3
CHIWP023	P-23	6/14/2022 11:32:41 AM	106.6	106.6
CHIWP023	P-23	7/21/2022 11:52:39 AM	109.9	109.9
CHIWP023	P-23	8/10/2022 7:59:00 AM	78.0	77.5
CHIWP023	P-23	8/10/2022 7:59:03 AM	78.0	77.5
CHIWP023	P-23	9/12/2022 8:58:38 AM	111.5	111.3
CHIWP023	P-23	10/12/2022 11:52:19 AM	110.0	110.1
CHIWP023	P-23	11/7/2022 10:33:56 AM	106.6	106.5
CHIWP023	P-23	12/6/2022 10:17:34 AM	104.5	105.4
CHIWP023	P-23	1/3/2023 11:06:27 AM	98.3	98.5
CHIWP023	P-23	2/7/2023 9:11:54 AM	77.5	77.8
CHIWP024	P-24	3/25/2022 10:58:13 AM	89.4	89.3
CHIWP024	P-24	4/11/2022 11:15:53 AM	78.4	78.5
CHIWP024	P-24	5/16/2022 11:49:45 AM	91.2	91.6
CHIWP024	P-24	6/14/2022 12:12:02 PM	102.2	102.2
CHIWP024	P-24	7/21/2022 2:34:25 PM	105.2	105.2
CHIWP024	P-24	8/10/2022 8:01:00 AM	102.4	103.0
CHIWP024	P-24	8/10/2022 8:01:48 AM	102.4	103.0
CHIWP024	P-24	9/12/2022 9:14:39 AM	101.7	101.8
CHIWP024	P-24	10/13/2022 11:19:51 AM	96.8	97.0
CHIWP024	P-24	11/7/2022 10:37:24 AM	71.4	71.4
CHIWP024	P-24	12/8/2022 9:33:44 AM	66.6	67.1
CHIWP024	P-24	1/3/2023 11:29:09 AM	61.6	61.9
CHIWP024	P-24	2/7/2023 9:35:31 AM	70.1	70.2
CHIWP026	P-26	3/25/2022 11:59:18 AM	86.4	87.0
CHIWP026	P-26	4/11/2022 11:21:56 AM	77.9	77.9

Point ID	Point Name	Record Date	Init Temp [°F]	Adj Temp [°F]
CHIWP026	P-26	5/16/2022 1:01:16 PM	88.7	88.4
CHIWP026	P-26	6/14/2022 12:19:13 PM	89.9	89.7
CHIWP026	P-26	7/21/2022 2:48:45 PM	98.3	98.1
CHIWP026	P-26	8/10/2022 8:10:00 AM	79.6	79.6
CHIWP026	P-26	8/10/2022 8:10:41 AM	79.6	79.6
CHIWP026	P-26	9/12/2022 9:20:56 AM	80.4	80.5
CHIWP026	P-26	10/13/2022 11:28:48 AM	86.7	86.8
CHIWP026	P-26	11/7/2022 10:44:03 AM	71.0	71.0
CHIWP026	P-26	12/8/2022 9:53:19 AM	66.6	67.0
CHIWP026	P-26	1/24/2023 12:24:45 PM	73.3	73.4
CHIWP026	P-26	2/7/2023 9:53:38 AM	69.4	69.6
CHIWP027	P-27	3/25/2022 12:02:33 PM	88.3	88.3
CHIWP027	P-27	4/11/2022 11:25:52 AM	77.0	77.0
CHIWP027	P-27	5/16/2022 1:07:06 PM	89.2	89.2
CHIWP027	P-27	6/14/2022 12:22:59 PM	93.1	93.3
CHIWP027	P-27	7/21/2022 2:53:19 PM	102.5	102.6
CHIWP027	P-27	8/10/2022 8:15:00 AM	86.7	87.3
CHIWP027	P-27	8/10/2022 8:15:18 AM	86.7	87.3
CHIWP027	P-27	9/12/2022 9:24:08 AM	90.7	91.1
CHIWP027	P-27	10/13/2022 11:35:33 AM	87.1	87.2
CHIWP027	P-27	11/7/2022 11:07:19 AM	68.8	68.8
CHIWP027	P-27	12/8/2022 10:14:46 AM	66.8	67.6
CHIWP027	P-27	1/3/2023 1:38:14 PM	60.8	60.8
CHIWP027	P-27	2/7/2023 10:06:37 AM	69.6	69.7
CHIWP028	P-28	3/25/2022 12:08:02 PM	96.7	96.7
CHIWP028	P-28	4/11/2022 11:30:20 AM	90.3	90.3
CHIWP028	P-28	5/16/2022 1:12:33 PM	94.8	94.8
CHIWP028	P-28	6/14/2022 1:53:53 PM	96.3	96.3
CHIWP028	P-28	7/21/2022 2:58:28 PM	98.9	99.1
CHIWP028	P-28	8/10/2022 8:19:00 AM	84.8	84.4
CHIWP028	P-28	8/10/2022 8:19:48 AM	84.8	84.4
CHIWP028	P-28	9/12/2022 9:36:32 AM	97.2	97.2
CHIWP028	P-28	10/13/2022 11:40:04 AM	96.6	96.6
CHIWP028	P-28	11/7/2022 11:19:13 AM	92.9	92.9
CHIWP028	P-28	12/8/2022 10:23:23 AM	92.7	92.9
CHIWP028	P-28	1/3/2023 1:56:57 PM	85.7	85.8
CHIWP028	P-28	2/7/2023 10:14:03 AM	86.0	86.3
CHIWP29R	P-29R	3/25/2022 12:11:56 PM	93.5	94.0
CHIWP29R	P-29R	4/11/2022 11:25:22 AM	82.3	82.2
CHIWP29R	P-29R	5/16/2022 1:18:25 PM	93.2	93.4
CHIWP29R	P-29R	6/14/2022 1:36:02 PM	95.4	95.6
CHIWP29R	P-29R	7/21/2022 3:13:13 PM	103.6	105.4
CHIWP29R	P-29R	8/10/2022 8:23:00 AM	94.8	96.6
CHIWP29R	P-29R	8/10/2022 8:23:00 AM	94.8	96.6
CHIWP29R	P-29R	9/12/2022 9:43:42 AM	102.0	102.0

Point ID	Point Name	Record Date	Init Temp [°F]	Adj Temp [°F]
CHIWP29R	P-29R	10/13/2022 11:44:34 AM	100.6	100.7
CHIWP29R	P-29R	11/7/2022 11:16:02 AM	88.8	89.0
CHIWP29R	P-29R	12/8/2022 10:32:15 AM	84.1	84.2
CHIWP29R	P-29R	1/3/2023 2:09:17 PM	66.9	67.0
CHIWP29R	P-29R	2/7/2023 10:24:59 AM	74.9	75.0
CHIWP30R	P-30R	3/23/2022 11:02:09 AM	86.0	85.8
CHIWP30R	P-30R	4/11/2022 11:38:46 AM	83.4	83.4
CHIWP30R	P-30R	5/16/2022 1:23:19 PM	88.4	88.5
CHIWP30R	P-30R	5/16/2022 1:23:20 PM	88.4	88.5
CHIWP30R	P-30R	6/14/2022 1:40:34 PM	90.0	90.1
CHIWP30R	P-30R	7/21/2022 3:18:54 PM	96.5	96.4
CHIWP30R	P-30R	8/10/2022 8:26:00 AM	89.2	89.3
CHIWP30R	P-30R	8/10/2022 8:26:10 AM	89.2	89.3
CHIWP30R	P-30R	9/12/2022 9:51:53 AM	90.4	90.4
CHIWP30R	P-30R	10/20/2022 11:44:38 AM	93.9	93.9
CHIWP30R	P-30R	11/7/2022 11:24:40 AM	86.1	86.1
CHIWP30R	P-30R	12/8/2022 10:44:56 AM	87.5	87.1
CHIWP30R	P-30R	1/3/2023 2:23:09 PM	70.1	70.1
CHIWP30R	P-30R	2/7/2023 10:31:19 AM	72.0	72.0
CHIWP031	P-31	3/23/2022 10:51:54 AM	92.9	98.4
CHIWP031	P-31	4/11/2022 11:46:25 AM	96.6	96.8
CHIWP031	P-31	5/16/2022 1:33:33 PM	100.3	100.3
CHIWP031	P-31	6/14/2022 1:58:59 PM	104.8	104.8
CHIWP031	P-31	7/21/2022 3:23:49 PM	106.9	106.9
CHIWP031	P-31	8/10/2022 8:29:00 AM	102.6	103.3
CHIWP031	P-31	8/10/2022 8:29:26 AM	102.6	103.3
CHIWP031	P-31	9/12/2022 9:54:28 AM	103.8	103.9
CHIWP031	P-31	10/13/2022 11:49:19 AM	100.3	100.3
CHIWP031	P-31	11/7/2022 11:28:26 AM	84.1	84.1
CHIWP031	P-31	12/8/2022 10:57:57 AM	85.1	85.3
CHIWP031	P-31	1/3/2023 2:35:19 PM	78.0	78.1
CHIWP031	P-31	2/7/2023 10:39:00 AM	78.7	78.7
CHIP32R1	P-32R1	3/25/2022 12:16:25 PM	90.8	90.8
CHIP32R1	P-32R1	4/11/2022 11:38:09 AM	81.3	81.4
CHIP32R1	P-32R1	5/16/2022 1:43:51 PM	90.1	97.0
CHIP32R1	P-32R1	5/16/2022 1:47:35 PM	97.5	98.2
CHIP32R1	P-32R1	6/14/2022 2:05:19 PM	109.8	109.8
CHIP32R1	P-32R1	7/21/2022 3:27:51 PM	110.5	110.6
CHIP32R1	P-32R1	8/10/2022 8:33:00 AM	89.3	89.7
CHIP32R1	P-32R1	8/10/2022 8:33:35 AM	89.3	89.7
CHIP32R1	P-32R1	8/18/2022 10:17:20 AM	110.6	108.9
CHIP32R1	P-32R1	9/12/2022 10:00:05 AM	103.8	103.8
CHIP32R1	P-32R1	10/14/2022 9:50:10 AM	94.9	95.1
CHIP32R1	P-32R1	11/7/2022 10:39:33 AM	81.9	81.9
CHIP32R1	P-32R1	12/8/2022 11:04:07 AM	79.7	80.3

Point ID	Point Name	Record Date	Init Temp [°F]	Adj Temp [°F]
CHIP32R1	P-32R1	1/3/2023 2:43:19 PM	64.3	64.4
CHIP32R1	P-32R1	2/7/2023 10:54:08 AM	71.4	71.6
CHIP32R2	P-32R2	3/25/2022 12:19:49 PM	125.8	125.9
CHIP32R2	P-32R2	4/11/2022 11:43:30 AM	125.1	122.4
CHIP32R2	P-32R2	4/11/2022 11:47:08 AM	121.2	121.2
CHIP32R2	P-32R2	4/29/2022 9:34:59 AM	88.2	88.4
CHIP32R2	P-32R2	5/16/2022 2:00:59 PM	115.6	119.7
CHIP32R2	P-32R2	5/16/2022 2:03:17 PM	121.4	121.4
CHIP32R2	P-32R2	6/14/2022 2:19:28 PM	126.2	113.0
CHIP32R2	P-32R2	6/14/2022 2:33:43 PM	102.8	110.5
CHIP32R2	P-32R2	6/14/2022 2:39:56 PM	110.9	111.1
CHIP32R2	P-32R2	7/22/2022 10:20:10 AM	123.6	123.6
CHIP32R2	P-32R2	8/10/2022 8:38:00 AM	129.3	128.9
CHIP32R2	P-32R2	8/10/2022 8:38:11 AM	129.3	128.9
CHIP32R2	P-32R2	8/10/2022 8:38:17 AM	129.3	128.9
CHIP32R2	P-32R2	8/15/2022 4:28:05 PM	128.9	120.8
CHIP32R2	P-32R2	9/12/2022 10:05:45 AM	98.0	98.5
CHIP32R2	P-32R2	10/14/2022 9:56:50 AM	72.5	104.8
CHIP32R2	P-32R2	10/14/2022 10:05:49 AM	111.8	113.0
CHIP32R2	P-32R2	11/7/2022 11:35:34 AM	127.8	127.8
CHIP32R2	P-32R2	12/8/2022 11:11:26 AM	73.3	74.7
CHIP32R2	P-32R2	12/12/2022 10:53:17 AM	50.0	49.9
CHIP32R2	P-32R2	12/14/2022 2:12:11 PM	79.8	93.7
CHIP32R2	P-32R2	1/3/2023 2:49:22 PM	111.2	111.2
CHIP32R2	P-32R2	2/7/2023 11:03:50 AM	112.2	111.0
CHIWP033	P-33	3/25/2022 12:23:55 PM	92.1	92.2
CHIWP033	P-33	4/11/2022 11:53:40 AM	79.0	79.0
CHIWP033	P-33	5/16/2022 2:08:40 PM	93.4	93.4
CHIWP033	P-33	6/14/2022 2:53:27 PM	92.8	93.1
CHIWP033	P-33	7/25/2022 10:50:45 AM	90.8	91.0
CHIWP033	P-33	8/11/2022 7:38:32 AM	76.7	76.7
CHIWP033	P-33	9/12/2022 10:11:49 AM	92.2	92.6
CHIWP033	P-33	10/14/2022 10:08:14 AM	81.9	82.2
CHIWP033	P-33	11/7/2022 10:51:06 AM	73.7	73.7
CHIWP033	P-33	12/8/2022 11:25:30 AM	76.1	76.2
CHIWP033	P-33	12/14/2022 2:21:33 PM	75.0	76.5
CHIWP033	P-33	1/4/2023 9:01:04 AM	75.0	75.2
CHIWP033	P-33	2/7/2023 11:08:07 AM	73.0	73.2
CHIWP034	P-34	3/25/2022 12:27:44 PM	92.8	92.7
CHIWP034	P-34	4/11/2022 1:52:07 PM	75.5	75.6
CHIWP034	P-34	5/16/2022 2:51:40 PM	89.3	87.6
CHIWP034	P-34	5/16/2022 2:54:05 PM	87.8	88.1
CHIWP034	P-34	6/14/2022 2:57:12 PM	89.9	89.9
CHIWP034	P-34	7/25/2022 10:54:42 AM	88.8	89.2
CHIWP034	P-34	8/10/2022 8:49:00 AM	89.5	89.3

Point ID	Point Name	Record Date	Init Temp [°F]	Adj Temp [°F]
CHIWP034	P-34	8/10/2022 8:49:23 AM	89.5	89.3
CHIWP034	P-34	9/12/2022 10:18:50 AM	97.6	97.6
CHIWP034	P-34	10/14/2022 10:14:52 AM	89.7	87.5
CHIWP034	P-34	10/14/2022 10:16:13 AM	86.4	86.4
CHIWP034	P-34	11/7/2022 11:56:38 AM	74.3	74.3
CHIWP034	P-34	12/12/2022 11:04:01 AM	61.9	62.2
CHIWP034	P-34	1/4/2023 9:07:36 AM	74.7	75.1
CHIWP034	P-34	2/7/2023 11:18:45 AM	69.1	69.2
CHIWP036	P-36	3/25/2022 12:31:44 PM	95.0	94.6
CHIWP036	P-36	4/11/2022 1:59:54 PM	98.6	98.7
CHIWP036	P-36	5/16/2022 3:06:18 PM	95.8	105.4
CHIWP036	P-36	5/16/2022 3:10:09 PM	107.7	107.7
CHIWP036	P-36	6/14/2022 3:11:04 PM	115.8	115.8
CHIWP036	P-36	6/17/2022 11:15:24 AM	114.4	112.6
CHIWP036	P-36	7/25/2022 11:03:15 AM	102.3	102.9
CHIWP036	P-36	8/10/2022 9:05:00 AM	82.4	82.0
CHIWP036	P-36	8/10/2022 9:05:49 AM	82.4	82.0
CHIWP036	P-36	9/12/2022 10:29:51 AM	105.7	105.8
CHIWP036	P-36	10/14/2022 10:35:50 AM	96.5	109.9
CHIWP036	P-36	10/14/2022 10:37:50 AM	111.2	111.3
CHIWP036	P-36	11/7/2022 12:04:07 PM	112.1	112.1
CHIWP036	P-36	11/23/2022 10:52:16 AM	112.8	112.8
CHIWP036	P-36	12/12/2022 11:19:06 AM	108.2	108.2
CHIWP036	P-36	1/4/2023 9:25:09 AM	112.3	112.3
CHIWP036	P-36	2/7/2023 11:31:30 AM	112.6	112.7
CHIWP037	P-37	3/24/2022 12:28:51 PM	98.6	98.7
CHIWP037	P-37	4/11/2022 2:11:21 PM	93.1	92.9
CHIWP037	P-37	4/12/2022 9:34:31 AM	80.1	80.2
CHIWP037	P-37	5/17/2022 10:12:35 AM	95.9	95.9
CHIWP037	P-37	6/14/2022 3:17:16 PM	102.0	112.8
CHIWP037	P-37	6/14/2022 3:20:02 PM	114.3	114.3
CHIWP037	P-37	7/25/2022 11:08:42 AM	114.0	114.1
CHIWP037	P-37	8/10/2022 9:10:00 AM	110.7	112.7
CHIWP037	P-37	8/10/2022 9:10:40 AM	110.7	112.7
CHIWP037	P-37	9/12/2022 11:02:26 AM	101.2	101.3
CHIWP037	P-37	10/14/2022 10:44:59 AM	91.5	91.5
CHIWP037	P-37	11/7/2022 11:08:31 AM	67.8	67.9
CHIWP037	P-37	11/23/2022 11:01:09 AM	89.0	93.3
CHIWP037	P-37	12/12/2022 11:29:07 AM	82.3	82.7
CHIWP037	P-37	1/4/2023 9:12:02 AM	106.2	108.0
CHIWP037	P-37	2/7/2023 11:42:13 AM	103.4	103.4
CHIWP38A	P-38A	2/25/2022 1:23:52 PM	71.4	71.5
CHIWP38A	P-38A	3/24/2022 12:56:41 PM	93.8	94.0
CHIWP38A	P-38A	4/8/2022 10:47:45 AM	95.8	97.0
CHIP38RD	P-38RD	3/24/2022 12:36:06 PM	106.7	106.4

Point ID	Point Name	Record Date	Init Temp [°F]	Adj Temp [°F]
CHIP38RD	P-38RD	4/11/2022 2:13:09 PM	105.7	105.7
CHIP38RD	P-38RD	5/17/2022 10:46:20 AM	106.7	106.7
CHIP38RD	P-38RD	6/15/2022 1:34:37 PM	108.0	108.0
CHIP38RD	P-38RD	7/25/2022 1:39:37 PM	108.1	107.1
CHIP38RD	P-38RD	8/10/2022 9:33:00 AM	106.0	106.8
CHIP38RD	P-38RD	8/10/2022 9:33:20 AM	106.0	106.8
CHIP38RD	P-38RD	9/12/2022 11:16:37 AM	107.0	107.0
CHIP38RD	P-38RD	10/14/2022 11:06:16 AM	63.9	63.9
CHIP38RD	P-38RD	11/7/2022 12:10:35 PM	103.1	103.2
CHIP38RD	P-38RD	11/23/2022 11:19:43 AM	105.7	106.2
CHIP38RD	P-38RD	12/13/2022 10:33:34 AM	103.8	103.9
CHIP38RD	P-38RD	1/4/2023 9:23:32 AM	106.2	106.3
CHIP38RD	P-38RD	2/7/2023 1:37:40 PM	104.5	104.5
CHIP38RS	P-38RS	3/24/2022 12:38:27 PM	93.8	93.8
CHIP38RS	P-38RS	4/11/2022 2:09:45 PM	87.4	87.4
CHIP38RS	P-38RS	5/17/2022 10:43:21 AM	92.6	92.8
CHIP38RS	P-38RS	6/15/2022 1:24:50 PM	101.5	102.9
CHIP38RS	P-38RS	6/15/2022 1:26:51 PM	103.9	104.0
CHIP38RS	P-38RS	6/15/2022 1:41:40 PM	105.3	104.5
CHIP38RS	P-38RS	7/25/2022 1:25:25 PM	103.6	103.9
CHIP38RS	P-38RS	8/10/2022 9:31:00 AM	102.9	104.5
CHIP38RS	P-38RS	8/10/2022 9:31:47 AM	102.9	104.5
CHIP38RS	P-38RS	9/12/2022 11:13:32 AM	85.1	85.6
CHIP38RS	P-38RS	10/14/2022 11:01:24 AM	77.2	61.5
CHIP38RS	P-38RS	11/7/2022 12:08:09 PM	87.6	87.7
CHIP38RS	P-38RS	12/13/2022 10:37:55 AM	86.5	86.5
CHIP38RS	P-38RS	1/4/2023 9:20:35 AM	94.0	94.0
CHIP38RS	P-38RS	2/7/2023 1:29:08 PM	91.4	95.9
CHIP38RS	P-38RS	2/7/2023 1:31:43 PM	97.9	97.9
CHIWP039	P-39	3/25/2022 12:37:46 PM	112.2	112.3
CHIWP039	P-39	4/11/2022 2:17:40 PM	111.1	111.1
CHIWP039	P-39	5/17/2022 11:10:34 AM	111.7	111.9
CHIWP039	P-39	6/15/2022 1:55:17 PM	107.6	107.1
CHIWP039	P-39	6/15/2022 2:04:25 PM	110.5	110.6
CHIWP039	P-39	6/16/2022 2:48:57 PM	113.2	113.2
CHIWP039	P-39	7/25/2022 1:44:26 PM	112.0	112.0
CHIWP039	P-39	8/10/2022 9:36:00 AM	111.0	111.3
CHIWP039	P-39	8/10/2022 9:36:02 AM	111.0	111.3
CHIWP039	P-39	9/12/2022 11:20:24 AM	110.0	110.0
CHIWP039	P-39	10/14/2022 11:09:29 AM	108.7	108.7
CHIWP039	P-39	11/7/2022 11:21:59 AM	104.3	104.2
CHIWP039	P-39	12/13/2022 11:16:39 AM	99.5	99.5
CHIWP039	P-39	1/4/2023 9:30:19 AM	83.0	83.0
CHIWP039	P-39	2/7/2023 1:45:02 PM	73.7	73.7
CHIWP39A	P-39A	8/10/2022 1:09:00 PM	101.5	101.6

Point ID	Point Name	Record Date	Init Temp [°F]	Adj Temp [°F]
CHIWP39A	P-39A	8/10/2022 1:09:21 PM	101.5	101.6
CHIWP041	P-41	3/25/2022 12:41:47 PM	122.2	122.2
CHIWP041	P-41	4/11/2022 2:21:42 PM	126.2	126.2
CHIWP041	P-41	9/12/2022 11:31:50 AM	96.9	109.6
CHIWP041	P-41	9/12/2022 11:33:33 AM	111.1	111.2
CHIWP041	P-41	9/13/2022 10:07:03 AM	116.4	114.4
CHIWP041	P-41	10/28/2022 1:56:54 PM	120.1	120.1
CHIWP041	P-41	11/7/2022 12:14:30 PM	114.1	114.1
CHIWP041	P-41	12/13/2022 11:29:05 AM	86.2	83.3
CHIWP041	P-41	1/4/2023 9:35:16 AM	63.6	64.1
CHIWP041	P-41	2/7/2023 1:57:59 PM	76.4	91.4
CHIWP041	P-41	2/7/2023 2:00:50 PM	93.0	93.1
CHIWP42R	P-42R	3/31/2022 11:03:14 AM	117.1	117.1
CHIWP42R	P-42R	4/11/2022 2:23:53 PM	116.4	116.4
CHIWP42R	P-42R	5/17/2022 11:46:21 AM	119.5	118.8
CHIWP42R	P-42R	6/16/2022 2:34:35 PM	119.1	119.1
CHIWP42R	P-42R	7/25/2022 1:49:00 PM	119.4	119.4
CHIWP42R	P-42R	8/10/2022 9:46:00 AM	118.4	119.4
CHIWP42R	P-42R	8/10/2022 9:46:50 AM	118.4	119.4
CHIWP42R	P-42R	9/12/2022 11:39:42 AM	119.4	119.3
CHIWP42R	P-42R	10/14/2022 2:57:15 PM	114.7	115.9
CHIWP42R	P-42R	11/7/2022 12:20:28 PM	115.7	115.7
CHIWP42R	P-42R	12/13/2022 11:39:40 AM	115.5	113.7
CHIWP42R	P-42R	1/4/2023 9:40:03 AM	108.4	108.3
CHIWP043	P-43	3/3/2022 9:08:33 AM	91.9	91.9
CHIWP043	P-43	4/11/2022 2:27:28 PM	79.7	79.9
CHIWP043	P-43	5/17/2022 11:57:07 AM	86.2	112.1
CHIWP043	P-43	6/16/2022 2:28:54 PM	100.7	113.6
CHIWP043	P-43	6/16/2022 2:30:43 PM	114.3	114.4
CHIWP043	P-43	7/25/2022 1:53:45 PM	120.1	125.1
CHIWP043	P-43	7/25/2022 1:55:06 PM	125.6	125.7
CHIWP043	P-43	8/10/2022 9:55:00 AM	106.0	106.8
CHIWP043	P-43	8/10/2022 9:55:51 AM	106.0	106.8
CHIWP043	P-43	9/12/2022 11:44:10 AM	124.6	124.6
CHIWP043	P-43	10/14/2022 3:00:29 PM	120.3	120.4
CHIWP043	P-43	11/7/2022 12:23:42 PM	120.5	117.7
CHIWP043	P-43	12/13/2022 11:45:17 AM	77.9	77.9
CHIWP043	P-43	1/4/2023 9:43:50 AM	61.3	61.4
CHIP44RD	P-44RD	3/23/2022 11:13:42 AM	103.6	103.6
CHIP44RD	P-44RD	4/11/2022 2:30:20 PM	103.5	103.4
CHIP44RD	P-44RD	5/17/2022 12:10:54 PM	107.3	107.5
CHIP44RD	P-44RD	6/16/2022 10:04:45 AM	106.7	106.7
CHIP44RD	P-44RD	7/25/2022 2:01:13 PM	114.1	114.2
CHIP44RD	P-44RD	8/10/2022 10:03:00 AM	112.8	113.1
CHIP44RD	P-44RD	8/10/2022 10:03:47 AM	112.8	113.1

Point ID	Point Name	Record Date	Init Temp [°F]	Adj Temp [°F]
CHIP44RD	P-44RD	9/12/2022 12:52:39 PM	113.7	114.0
CHIP44RD	P-44RD	10/14/2022 2:57:54 PM	110.8	110.8
CHIP44RD	P-44RD	11/7/2022 11:30:03 AM	94.0	94.1
CHIP44RD	P-44RD	12/13/2022 12:01:52 PM	94.1	94.3
CHIP44RD	P-44RD	1/4/2023 9:52:28 AM	88.0	88.8
CHIP44RD	P-44RD	2/10/2023 10:37:47 AM	77.7	77.8
CHIP44RS	P-44RS	3/23/2022 11:26:14 AM	117.3	117.3
CHIP44RS	P-44RS	4/11/2022 2:26:34 PM	114.6	114.7
CHIP44RS	P-44RS	5/17/2022 12:07:42 PM	117.5	117.4
CHIP44RS	P-44RS	6/29/2022 2:16:03 PM	122.1	123.2
CHIP44RS	P-44RS	7/25/2022 1:58:52 PM	125.3	125.4
CHIP44RS	P-44RS	8/10/2022 10:01:00 AM	126.7	126.7
CHIP44RS	P-44RS	8/10/2022 10:01:59 AM	126.7	126.7
CHIP44RS	P-44RS	9/12/2022 12:49:38 PM	125.5	125.4
CHIP44RS	P-44RS	10/14/2022 3:01:28 PM	123.6	123.2
CHIP44RS	P-44RS	11/7/2022 11:34:47 AM	116.0	116.0
CHIP44RS	P-44RS	12/13/2022 11:51:52 AM	116.9	116.9
CHIP44RS	P-44RS	1/4/2023 9:47:27 AM	115.1	115.1
CHIP44RS	P-44RS	2/10/2023 10:33:38 AM	107.8	108.0
CHIP45RD	P-45RD	3/31/2022 11:10:13 AM	113.7	113.7
CHIP45RD	P-45RD	4/12/2022 10:10:48 AM	110.2	110.3
CHIP45RD	P-45RD	5/18/2022 1:17:49 PM	116.2	115.8
CHIP45RD	P-45RD	6/16/2022 2:16:28 PM	117.0	116.9
CHIP45RD	P-45RD	7/25/2022 2:10:24 PM	117.7	117.7
CHIP45RD	P-45RD	8/10/2022 10:23:00 AM	118.1	118.6
CHIP45RD	P-45RD	8/10/2022 10:23:52 AM	118.1	118.6
CHIP45RD	P-45RD	9/12/2022 1:03:51 PM	119.6	119.6
CHIP45RD	P-45RD	10/14/2022 2:55:32 PM	118.3	118.3
CHIP45RD	P-45RD	11/7/2022 12:31:12 PM	115.2	115.3
CHIP45RD	P-45RD	12/13/2022 2:10:06 PM	115.2	115.2
CHIP45RD	P-45RD	1/4/2023 10:10:06 AM	113.5	113.5
CHIP45RD	P-45RD	2/10/2023 10:49:42 AM	108.9	108.9
CHIP45RS	P-45RS	3/31/2022 11:06:50 AM	99.9	99.9
CHIP45RS	P-45RS	4/12/2022 10:08:07 AM	87.2	87.2
CHIP45RS	P-45RS	5/18/2022 1:01:16 PM	101.0	108.8
CHIP45RS	P-45RS	5/18/2022 1:03:51 PM	111.3	111.3
CHIP45RS	P-45RS	6/16/2022 2:13:20 PM	118.8	119.1
CHIP45RS	P-45RS	7/25/2022 2:07:51 PM	119.2	119.2
CHIP45RS	P-45RS	8/10/2022 10:21:00 AM	119.6	119.7
CHIP45RS	P-45RS	8/10/2022 10:21:46 AM	119.6	119.7
CHIP45RS	P-45RS	9/12/2022 1:00:12 PM	117.4	118.3
CHIP45RS	P-45RS	9/12/2022 1:01:43 PM	118.5	118.5
CHIP45RS	P-45RS	10/14/2022 2:50:57 PM	119.2	119.3
CHIP45RS	P-45RS	11/7/2022 12:28:25 PM	114.6	114.7
CHIP45RS	P-45RS	12/13/2022 2:05:46 PM	114.8	115.0

Point ID	Point Name	Record Date	Init Temp [°F]	Adj Temp [°F]
CHIP45RS	P-45RS	1/4/2023 10:07:20 AM	112.4	112.4
CHIP45RS	P-45RS	2/10/2023 10:46:00 AM	110.9	110.8
CHIP46RD	P-46RD	3/31/2022 11:15:52 AM	106.1	106.0
CHIP46RD	P-46RD	4/12/2022 10:17:02 AM	97.9	98.0
CHIP46RD	P-46RD	5/18/2022 11:45:51 AM	109.8	109.9
CHIP46RD	P-46RD	6/16/2022 2:06:20 PM	111.7	111.8
CHIP46RD	P-46RD	7/25/2022 2:16:50 PM	111.4	111.4
CHIP46RD	P-46RD	8/10/2022 12:10:00 PM	112.4	112.6
CHIP46RD	P-46RD	8/10/2022 12:10:45 PM	112.4	112.6
CHIP46RD	P-46RD	9/12/2022 1:33:54 PM	111.3	111.3
CHIP46RD	P-46RD	10/14/2022 2:47:51 PM	90.1	90.0
CHIP46RD	P-46RD	11/7/2022 12:37:40 PM	104.5	104.5
CHIP46RD	P-46RD	12/13/2022 2:24:14 PM	106.4	106.2
CHIP46RD	P-46RD	1/4/2023 10:16:18 AM	102.4	102.5
CHIP46RD	P-46RD	2/10/2023 11:02:39 AM	96.4	96.4
CHIP46RS	P-46RS	3/31/2022 11:13:02 AM	114.6	114.7
CHIP46RS	P-46RS	4/12/2022 10:14:00 AM	108.5	108.4
CHIP46RS	P-46RS	5/18/2022 11:41:34 AM	117.4	117.5
CHIP46RS	P-46RS	6/16/2022 2:00:07 PM	119.4	121.0
CHIP46RS	P-46RS	6/16/2022 2:03:36 PM	121.6	121.5
CHIP46RS	P-46RS	7/25/2022 2:13:42 PM	120.7	121.1
CHIP46RS	P-46RS	8/10/2022 12:08:00 PM	122.8	123.4
CHIP46RS	P-46RS	8/10/2022 12:08:19 PM	122.8	123.4
CHIP46RS	P-46RS	9/12/2022 1:13:40 PM	119.9	123.2
CHIP46RS	P-46RS	9/12/2022 1:15:16 PM	123.5	123.4
CHIP46RS	P-46RS	10/14/2022 2:45:00 PM	123.2	123.2
CHIP46RS	P-46RS	11/7/2022 12:35:27 PM	120.8	118.8
CHIP46RS	P-46RS	12/13/2022 2:16:12 PM	115.8	115.8
CHIP46RS	P-46RS	1/4/2023 10:13:49 AM	113.2	113.5
CHIP46RS	P-46RS	2/10/2023 10:57:10 AM	108.5	108.5
CHIWP047	P-47	3/31/2022 11:19:29 AM	59.6	59.7
CHIWP047	P-47	4/12/2022 10:40:16 AM	59.5	70.7
CHIWP047	P-47	4/12/2022 10:42:06 AM	87.5	87.6
CHIWP047	P-47	5/18/2022 11:34:22 AM	93.1	93.1
CHIWP047	P-47	6/16/2022 1:47:25 PM	101.6	125.5
CHIWP047	P-47	6/16/2022 1:50:40 PM	126.6	126.2
CHIWP047	P-47	6/17/2022 11:31:28 AM	125.0	123.2
CHIWP047	P-47	6/17/2022 12:24:18 PM	119.8	119.8
CHIWP047	P-47	6/17/2022 12:33:21 PM	119.7	116.4
CHIWP047	P-47	8/10/2022 12:22:00 PM	103.1	102.8
CHIWP047	P-47	8/12/2022 1:48:34 PM	122.7	122.0
CHIWP047	P-47	9/12/2022 1:42:12 PM	107.0	123.7
CHIWP047	P-47	9/12/2022 1:44:03 PM	125.3	125.3
CHIWP047	P-47	9/13/2022 10:13:13 AM	124.9	117.4
CHIWP047	P-47	10/17/2022 10:19:34 AM	118.8	120.8

Point ID	Point Name	Record Date	Init Temp [°F]	Adj Temp [°F]
CHIWP047	P-47	11/12/2022 10:33:37 AM	69.2	120.9
CHIWP047	P-47	11/12/2022 10:42:06 AM	124.9	112.1
CHIWP047	P-47	12/13/2022 2:34:29 PM	87.1	87.4
CHIWP047	P-47	1/4/2023 10:23:43 AM	70.4	70.4
CHIWP047	P-47	2/10/2023 11:14:36 AM	70.3	90.5
CHIWP047	P-47	2/10/2023 11:18:16 AM	104.3	104.9
CHIWP048	P-48	3/31/2022 11:23:15 AM	126.4	126.4
CHIWP048	P-48	4/12/2022 10:48:05 AM	126.0	126.0
CHIWP048	P-48	5/25/2022 2:51:18 PM	128.0	128.1
CHIWP048	P-48	6/16/2022 1:37:30 PM	127.8	127.8
CHIWP048	P-48	8/11/2022 1:32:02 PM	120.0	120.1
CHIWP048	P-48	8/12/2022 1:55:49 PM	130.8	130.5
CHIWP048	P-48	9/12/2022 1:49:01 PM	128.4	128.4
CHIWP048	P-48	9/13/2022 10:16:44 AM	128.7	129.0
CHIWP048	P-48	10/17/2022 10:23:53 AM	128.4	129.1
CHIWP048	P-48	11/12/2022 10:21:00 AM	127.3	127.4
CHIWP048	P-48	12/13/2022 2:47:00 PM	125.9	118.5
CHIWP048	P-48	12/13/2022 3:21:33 PM	108.8	88.1
CHIWP048	P-48	1/4/2023 10:27:00 AM	59.3	59.4
CHIWP048	P-48	2/10/2023 11:44:42 AM	78.6	78.7
CHIWP048	P-48	2/13/2023 10:41:46 AM	73.7	74.8
CHIWP048	P-48	2/13/2023 10:44:02 AM	75.2	75.2
CHIP49RD	P-49RD	3/31/2022 11:37:58 AM	116.6	116.6
CHIP49RD	P-49RD	4/12/2022 11:12:36 AM	116.4	116.4
CHIP49RD	P-49RD	5/18/2022 11:00:58 AM	117.0	117.0
CHIP49RD	P-49RD	6/16/2022 1:19:00 PM	117.4	117.4
CHIP49RD	P-49RD	7/25/2022 3:06:07 PM	117.7	117.7
CHIP49RD	P-49RD	8/10/2022 12:33:00 PM	118.1	118.3
CHIP49RD	P-49RD	8/10/2022 12:33:14 PM	118.1	118.3
CHIP49RD	P-49RD	9/12/2022 2:19:49 PM	117.2	117.2
CHIP49RD	P-49RD	10/17/2022 11:06:32 AM	117.4	117.5
CHIP49RD	P-49RD	11/12/2022 10:07:27 AM	116.1	116.1
CHIP49RD	P-49RD	12/14/2022 2:59:27 PM	115.8	115.8
CHIP49RD	P-49RD	1/4/2023 11:00:47 AM	116.0	116.0
CHIP49RD	P-49RD	2/13/2023 10:52:30 AM	113.9	113.9
CHIP49RS	P-49RS	3/31/2022 11:34:34 AM	118.0	118.0
CHIP49RS	P-49RS	4/12/2022 11:10:22 AM	114.6	114.5
CHIP49RS	P-49RS	5/18/2022 10:54:39 AM	113.7	113.7
CHIP49RS	P-49RS	6/16/2022 1:11:11 PM	104.7	118.3
CHIP49RS	P-49RS	6/16/2022 1:14:55 PM	119.9	119.9
CHIP49RS	P-49RS	6/16/2022 2:23:34 PM	120.8	120.8
CHIP49RS	P-49RS	7/25/2022 2:58:02 PM	121.1	121.1
CHIP49RS	P-49RS	7/25/2022 3:02:35 PM	121.1	121.0
CHIP49RS	P-49RS	7/25/2022 3:08:57 PM	120.9	120.9
CHIP49RS	P-49RS	8/10/2022 12:31:00 PM	121.7	121.8

Point ID	Point Name	Record Date	Init Temp [°F]	Adj Temp [°F]
CHIP49RS	P-49RS	8/10/2022 12:31:52 PM	121.7	121.8
CHIP49RS	P-49RS	9/12/2022 2:16:52 PM	121.0	121.0
CHIP49RS	P-49RS	10/17/2022 11:02:43 AM	120.1	120.1
CHIP49RS	P-49RS	11/12/2022 10:11:25 AM	117.7	117.9
CHIP49RS	P-49RS	12/14/2022 3:03:54 PM	116.2	116.2
CHIP49RS	P-49RS	1/4/2023 10:57:43 AM	105.2	105.0
CHIP49RS	P-49RS	2/13/2023 10:57:35 AM	76.1	76.1
CHIWP052	P-52	3/30/2022 4:08:28 PM	77.5	108.4
CHIWP052	P-52	3/30/2022 4:10:28 PM	110.2	110.3
CHIWP052	P-52	4/8/2022 2:03:34 PM	119.1	119.0
CHIWP052	P-52	5/17/2022 11:59:29 AM	118.3	118.3
CHIWP052	P-52	5/17/2022 1:09:20 PM	117.8	112.6
CHIWP052	P-52	5/17/2022 1:12:11 PM	115.1	115.4
CHIWP052	P-52	6/14/2022 11:54:11 AM	116.9	116.9
CHIWP052	P-52	7/25/2022 3:46:36 PM	117.7	118.0
CHIWP052	P-52	7/25/2022 3:48:59 PM	118.4	118.5
CHIWP052	P-52	8/11/2022 8:21:16 AM	82.0	81.8
CHIWP052	P-52	9/13/2022 10:54:33 AM	115.9	115.9
CHIWP052	P-52	10/17/2022 11:11:17 AM	114.6	114.7
CHIWP052	P-52	11/12/2022 12:04:45 PM	111.7	111.8
CHIWP052	P-52	11/15/2022 1:45:46 PM	109.1	109.5
CHIWP052	P-52	12/14/2022 3:45:24 PM	106.8	106.6
CHIWP052	P-52	1/4/2023 11:02:26 AM	103.6	103.6
CHIWP052	P-52	2/17/2023 11:35:52 AM	111.8	114.1
CHIWP052	P-52	2/17/2023 11:38:08 AM	114.9	114.8
CHIWP053	P-53	3/30/2022 4:47:52 PM	109.9	110.3
CHIWP053	P-53	4/8/2022 2:01:04 PM	114.6	114.6
CHIWP053	P-53	5/17/2022 11:48:15 AM	114.1	114.6
CHIWP053	P-53	6/14/2022 11:58:47 AM	115.9	116.4
CHIWP053	P-53	7/25/2022 3:40:29 PM	116.4	116.4
CHIWP053	P-53	8/11/2022 8:13:40 AM	79.1	77.1
CHIWP053	P-53	9/13/2022 10:49:35 AM	117.1	117.1
CHIWP053	P-53	10/17/2022 11:15:38 AM	116.6	116.6
CHIWP053	P-53	11/12/2022 11:59:01 AM	113.7	113.7
CHIWP053	P-53	12/14/2022 3:39:34 PM	108.2	108.1
CHIWP053	P-53	1/4/2023 10:56:26 AM	106.7	106.5
CHIWP053	P-53	2/17/2023 11:29:27 AM	104.4	105.9
CHIWP054	P-54	3/30/2022 4:54:58 PM	92.2	92.2
CHIWP054	P-54	4/8/2022 1:56:17 PM	108.2	108.2
CHIWP054	P-54	5/25/2022 1:25:56 PM	110.2	110.2
CHIWP054	P-54	6/14/2022 12:02:31 PM	110.5	110.7
CHIWP054	P-54	7/25/2022 3:36:49 PM	111.6	111.8
CHIWP054	P-54	8/11/2022 8:06:41 AM	90.7	90.0
CHIWP054	P-54	9/13/2022 10:45:46 AM	111.5	111.4
CHIWP054	P-54	10/17/2022 11:20:19 AM	110.9	111.0

Point ID	Point Name	Record Date	Init Temp [°F]	Adj Temp [°F]
CHIWP054	P-54	11/12/2022 11:53:58 AM	107.5	107.6
CHIWP054	P-54	12/14/2022 3:35:43 PM	103.1	103.3
CHIWP054	P-54	1/4/2023 10:48:42 AM	102.6	102.6
CHIWP054	P-54	2/17/2023 11:23:33 AM	99.3	101.7
CHIWP055	P-55	3/30/2022 5:00:25 PM	99.7	99.6
CHIWP055	P-55	4/8/2022 1:50:16 PM	102.2	102.2
CHIWP055	P-55	5/17/2022 11:29:38 AM	102.8	102.8
CHIWP055	P-55	5/17/2022 11:41:03 AM	109.3	109.3
CHIWP055	P-55	6/14/2022 12:06:19 PM	103.3	103.5
CHIWP055	P-55	7/25/2022 3:32:36 PM	104.9	104.9
CHIWP055	P-55	8/11/2022 7:58:02 AM	82.3	80.9
CHIWP055	P-55	9/13/2022 10:37:14 AM	105.0	105.0
CHIWP055	P-55	10/17/2022 11:25:05 AM	104.7	104.7
CHIWP055	P-55	11/12/2022 11:44:07 AM	103.1	103.2
CHIWP055	P-55	12/14/2022 3:29:26 PM	101.0	101.1
CHIWP055	P-55	1/4/2023 10:43:22 AM	99.6	99.7
CHIWP055	P-55	2/17/2023 11:15:06 AM	96.7	99.1
CHIWP056	P-56	3/30/2022 5:07:11 PM	99.1	99.1
CHIWP056	P-56	4/8/2022 1:41:43 PM	100.9	100.8
CHIWP056	P-56	5/17/2022 11:24:49 AM	99.8	99.8
CHIWP056	P-56	6/14/2022 12:13:12 PM	101.6	101.7
CHIWP056	P-56	6/16/2022 2:59:18 PM	102.4	102.4
CHIWP056	P-56	7/25/2022 3:28:57 PM	103.0	103.0
CHIWP056	P-56	8/12/2022 1:30:44 PM	104.5	104.5
CHIWP056	P-56	9/13/2022 10:33:08 AM	102.6	102.6
CHIWP056	P-56	10/14/2022 11:24:13 AM	101.2	102.1
CHIWP056	P-56	10/14/2022 11:25:47 AM	102.6	102.6
CHIWP056	P-56	11/12/2022 11:48:38 AM	101.4	101.4
CHIWP056	P-56	12/14/2022 3:25:12 PM	98.5	98.8
CHIWP056	P-56	1/4/2023 10:38:25 AM	99.4	99.5
CHIWP056	P-56	2/15/2023 12:09:50 PM	97.5	98.1
CHIWP057	P-57	3/30/2022 5:04:17 PM	77.3	77.3
CHIWP057	P-57	4/8/2022 10:48:42 AM	85.1	85.1
CHIWP057	P-57	5/17/2022 11:19:25 AM	85.5	84.8
CHIWP057	P-57	6/14/2022 12:10:15 PM	91.2	91.2
CHIWP057	P-57	7/25/2022 3:24:03 PM	96.4	96.4
CHIWP057	P-57	8/10/2022 1:33:00 PM	98.2	98.1
CHIWP057	P-57	8/10/2022 1:33:35 PM	98.2	98.1
CHIWP057	P-57	9/13/2022 10:29:43 AM	92.4	90.6
CHIWP057	P-57	10/14/2022 11:20:32 AM	84.5	84.5
CHIWP057	P-57	11/12/2022 11:38:58 AM	73.6	73.7
CHIWP057	P-57	12/14/2022 3:20:52 PM	65.3	65.4
CHIWP057	P-57	1/4/2023 10:33:01 AM	58.4	63.1
CHIWP057	P-57	2/15/2023 12:01:38 PM	69.8	69.8
CHIWP60R	P-60R	3/24/2022 1:04:49 PM	86.0	85.2

Point ID	Point Name	Record Date	Init Temp [°F]	Adj Temp [°F]
CHIWP60R	P-60R	4/8/2022 10:33:19 AM	84.3	84.3
CHIWP60R	P-60R	5/25/2022 2:39:24 PM	87.2	87.2
CHIWP60R	P-60R	6/14/2022 12:22:46 PM	86.9	86.8
CHIWP60R	P-60R	7/25/2022 11:49:35 AM	90.8	90.7
CHIWP60R	P-60R	8/10/2022 12:55:00 PM	99.1	99.3
CHIWP60R	P-60R	8/10/2022 12:55:30 PM	99.1	99.3
CHIWP60R	P-60R	9/12/2022 10:50:59 AM	87.1	87.2
CHIWP60R	P-60R	10/14/2022 10:57:44 AM	83.9	83.9
CHIWP60R	P-60R	11/9/2022 11:15:31 AM	75.3	75.7
CHIWP60R	P-60R	12/13/2022 10:10:17 AM	69.8	70.0
CHIWP60R	P-60R	1/4/2023 9:38:53 AM	74.4	74.4
CHIWP061	P-61	3/29/2022 10:26:14 AM	90.1	90.1
CHIWP061	P-61	4/8/2022 10:25:10 AM	92.1	92.1
CHIWP061	P-61	5/17/2022 10:39:21 AM	91.4	91.5
CHIWP061	P-61	6/15/2022 1:09:58 PM	96.2	96.2
CHIWP061	P-61	7/25/2022 11:41:08 AM	95.5	95.5
CHIWP061	P-61	7/25/2022 11:42:09 AM	95.7	95.7
CHIWP061	P-61	8/10/2022 12:46:00 PM	98.3	98.3
CHIWP061	P-61	8/10/2022 12:46:54 PM	98.3	98.3
CHIWP061	P-61	9/12/2022 10:45:06 AM	93.1	93.2
CHIWP061	P-61	10/17/2022 9:55:18 AM	92.2	92.2
CHIWP061	P-61	11/9/2022 11:13:52 AM	88.1	88.2
CHIWP061	P-61	12/13/2022 9:44:25 AM	85.4	85.4
CHIWP061	P-61	1/4/2023 9:44:48 AM	88.8	88.8
CHIWP061	P-61	2/13/2023 11:15:22 AM	83.4	83.4
CHIWP062	P-62	3/29/2022 10:30:09 AM	71.4	71.4
CHIWP062	P-62	4/8/2022 10:14:32 AM	90.4	90.4
CHIWP062	P-62	5/17/2022 10:47:28 AM	83.4	83.8
CHIWP062	P-62	6/15/2022 1:04:58 PM	102.7	103.0
CHIWP062	P-62	7/25/2022 11:37:55 AM	99.5	99.5
CHIWP062	P-62	8/10/2022 12:43:00 PM	107.2	107.6
CHIWP062	P-62	8/10/2022 12:43:14 PM	107.2	107.6
CHIWP062	P-62	9/12/2022 10:41:35 AM	87.6	88.0
CHIWP062	P-62	10/17/2022 9:50:26 AM	74.5	95.8
CHIWP062	P-62	10/17/2022 9:52:04 AM	96.9	96.9
CHIWP062	P-62	11/9/2022 11:08:22 AM	100.5	100.5
CHIWP062	P-62	12/13/2022 9:50:55 AM	98.0	98.0
CHIWP062	P-62	1/4/2023 9:53:40 AM	101.4	101.3
CHIWP062	P-62	2/13/2023 11:21:22 AM	97.2	97.2
CHIWP063	P-63	3/29/2022 10:34:07 AM	78.0	78.0
CHIWP063	P-63	4/8/2022 10:29:53 AM	95.6	95.6
CHIWP063	P-63	5/17/2022 10:29:30 AM	88.8	88.8
CHIWP063	P-63	6/15/2022 12:59:29 PM	104.9	104.9
CHIWP063	P-63	7/25/2022 11:34:00 AM	101.1	101.3
CHIWP063	P-63	8/11/2022 7:49:02 AM	77.6	78.3

Point ID	Point Name	Record Date	Init Temp [°F]	Adj Temp [°F]
CHIWP063	P-63	9/12/2022 10:35:52 AM	98.0	98.0
CHIWP063	P-63	10/17/2022 9:43:26 AM	91.6	91.6
CHIWP063	P-63	11/9/2022 11:07:52 AM	81.5	82.4
CHIWP063	P-63	12/13/2022 9:59:11 AM	72.9	72.8
CHIWP063	P-63	1/4/2023 10:00:01 AM	73.4	73.5
CHIWP063	P-63	2/13/2023 11:33:04 AM	72.2	72.4
CHIWP065	P-65	3/24/2022 1:09:23 PM	92.4	92.8
CHIWP065	P-65	4/8/2022 10:35:23 AM	93.0	93.0
CHIWP065	P-65	5/17/2022 11:03:16 AM	91.6	91.6
CHIWP065	P-65	6/15/2022 1:15:44 PM	94.1	94.1
CHIWP065	P-65	7/25/2022 11:55:57 AM	92.9	92.9
CHIWP065	P-65	8/10/2022 1:17:00 PM	99.0	98.8
CHIWP065	P-65	8/10/2022 1:17:12 PM	99.0	98.8
CHIWP065	P-65	9/12/2022 10:57:37 AM	92.1	92.1
CHIWP065	P-65	10/14/2022 11:07:07 AM	91.5	91.5
CHIWP065	P-65	11/9/2022 11:18:08 AM	89.4	89.4
CHIWP065	P-65	12/13/2022 10:19:03 AM	87.2	87.3
CHIWP065	P-65	1/4/2023 10:18:39 AM	88.9	88.6
CHIWP065	P-65	2/15/2023 11:53:02 AM	85.2	85.2
CHIWP071	P-71	3/31/2022 11:27:42 AM	118.3	118.3
CHIWP071	P-71	4/12/2022 10:02:54 AM	117.5	117.4
CHIWP071	P-71	5/18/2022 11:20:11 AM	118.5	118.5
CHIWP071	P-71	6/16/2022 3:08:00 PM	119.1	119.1
CHIWP071	P-71	7/25/2022 2:55:07 PM	118.3	118.3
CHIWP071	P-71	8/12/2022 2:09:16 PM	127.7	128.3
CHIWP071	P-71	9/12/2022 2:10:59 PM	118.5	118.5
CHIWP071	P-71	10/17/2022 10:54:32 AM	118.2	118.2
CHIWP071	P-71	11/12/2022 11:20:01 AM	116.6	116.6
CHIWP071	P-71	12/14/2022 3:10:53 PM	115.8	115.8
CHIWP071	P-71	1/4/2023 10:43:12 AM	115.5	115.5
CHIWP071	P-71	2/13/2023 11:04:20 AM	113.2	113.2
CHIWP072	P-72	11/7/2022 11:01:30 AM	59.5	59.5
CHIWP072	P-72	12/12/2022 11:13:48 AM	50.8	51.0
CHIWP075	P-75	3/24/2022 1:00:07 PM	96.3	96.2
CHIWP075	P-75	4/8/2022 10:41:16 AM	95.8	95.8
CHIWP075	P-75	5/17/2022 11:07:24 AM	94.6	94.6
CHIWP075	P-75	6/14/2022 12:17:16 PM	95.3	95.3
CHIWP075	P-75	7/25/2022 12:00:46 PM	95.0	95.1
CHIWP075	P-75	8/10/2022 1:22:00 PM	94.6	94.6
CHIWP075	P-75	8/10/2022 1:22:04 PM	94.6	94.6
CHIWP075	P-75	9/23/2022 10:07:57 AM	95.0	95.0
CHIWP075	P-75	10/14/2022 11:14:40 AM	93.2	93.2
CHIWP075	P-75	11/12/2022 11:29:42 AM	90.8	90.8
CHIWP075	P-75	12/13/2022 11:02:26 AM	88.0	87.6
CHIWP075	P-75	1/4/2023 10:08:57 AM	89.9	89.9

Point ID	Point Name	Record Date	Init Temp [°F]	Adj Temp [°F]
CHIWP075	P-75	2/15/2023 11:46:11 AM	87.3	87.4
CHIWP076	P-76	3/24/2022 12:31:52 PM	90.5	90.5
CHIWP076	P-76	4/11/2022 2:16:50 PM	79.8	79.8
CHIWP076	P-76	5/25/2022 2:33:35 PM	101.4	101.4
CHIWP076	P-76	6/14/2022 3:25:19 PM	97.4	97.4
CHIWP076	P-76	8/10/2022 9:18:00 AM	112.9	113.7
CHIWP076	P-76	8/10/2022 9:18:32 AM	112.9	113.7
CHIWP076	P-76	9/23/2022 10:12:27 AM	104.2	104.2
CHIWP076	P-76	10/14/2022 10:49:49 AM	99.8	99.8
CHIWP076	P-76	11/7/2022 11:15:48 AM	82.7	82.7
CHIWP076	P-76	12/13/2022 10:26:38 AM	76.9	77.0
CHIWP076	P-76	1/4/2023 9:16:39 AM	83.5	83.6
CHIWP076	P-76	2/7/2023 11:47:29 AM	73.1	73.1
CHIWP079	P-79	3/25/2022 10:30:29 AM	87.6	87.7
CHIWP079	P-79	4/21/2022 8:35:25 AM	73.3	73.6
CHIWP079	P-79	5/25/2022 12:09:07 PM	94.3	93.8
CHIWP079	P-79	6/14/2022 10:10:03 AM	90.5	90.5
CHIWP079	P-79	7/21/2022 11:04:04 AM	96.0	95.9
CHIWP079	P-79	8/15/2022 7:26:28 AM	68.9	68.6
CHIWP079	P-79	8/15/2022 7:28:56 AM	68.4	68.5
CHIWP079	P-79	8/15/2022 11:17:58 AM	104.0	102.2
CHIWP079	P-79	8/15/2022 11:21:00 AM	101.2	101.5
CHIWP079	P-79	9/13/2022 9:33:23 AM	92.9	92.9
CHIWP079	P-79	10/12/2022 10:19:56 AM	91.9	91.9
CHIWP079	P-79	10/14/2022 2:48:48 PM	113.7	113.7
CHIWP079	P-79	11/10/2022 10:32:08 AM	88.7	88.5
CHIWP079	P-79	12/26/2022 12:40:38 PM	86.4	90.8
CHIWP079	P-79	12/27/2022 1:37:32 PM	85.6	83.3
CHIWP079	P-79	1/25/2023 9:22:00 AM	76.9	67.9
CHIWP079	P-79	2/17/2023 1:34:31 PM	68.5	79.1
CHIWP079	P-79	2/17/2023 1:37:28 PM	81.6	81.7
CSC2000E	SC-2000E	2/24/2022 12:29:43 PM	69.5	68.9
CSC2000E	SC-2000E	2/24/2022 12:37:11 PM	66.6	66.6
CSC2000E	SC-2000E	3/10/2022 10:58:41 AM	96.0	96.1
CSC2000E	SC-2000E	4/21/2022 10:06:41 AM	97.3	97.6
CSC2000E	SC-2000E	5/18/2022 11:48:39 AM	100.7	100.7
CSC2000E	SC-2000E	6/17/2022 3:13:15 PM	101.9	102.3
CSC2000E	SC-2000E	6/17/2022 3:22:48 PM	104.1	104.1
CSC2000E	SC-2000E	7/20/2022 2:01:37 PM	105.9	105.9
CSC2000E	SC-2000E	8/10/2022 8:33:40 AM	106.7	106.4
CSC2000E	SC-2000E	9/13/2022 1:35:04 PM	107.7	107.7
CSC2000E	SC-2000E	10/19/2022 8:56:43 AM	108.0	108.0
CSC2000E	SC-2000E	11/16/2022 10:58:53 AM	107.1	107.1
CSC2000E	SC-2000E	12/9/2022 2:16:28 PM	108.3	108.5
CSC2000E	SC-2000E	1/16/2023 10:01:41 AM	106.6	106.7

Point ID	Point Name	Record Date	Init Temp [°F]	Adj Temp [°F]
CSC2000E	SC-2000E	2/13/2023 1:57:42 PM	109.2	109.1
CSC2001E	SC-2001E	2/25/2022 2:17:00 PM	90.2	90.2
CSC2001E	SC-2001E	3/9/2022 11:39:45 AM	95.2	95.3
CSC2001E	SC-2001E	4/21/2022 10:46:35 AM	91.0	91.1
CSC2001E	SC-2001E	5/18/2022 3:01:40 PM	108.7	108.7
CSC2001E	SC-2001E	6/17/2022 2:32:02 PM	105.4	105.4
CSC2001E	SC-2001E	7/20/2022 2:33:44 PM	114.5	116.2
CSC2001E	SC-2001E	8/10/2022 9:37:07 AM	107.5	108.5
CSC2001E	SC-2001E	9/16/2022 11:01:39 AM	108.9	108.9
CSC2001E	SC-2001E	10/20/2022 11:05:53 AM	115.4	115.8
CSC2001E	SC-2001E	11/18/2022 10:40:46 AM	106.5	106.6
CSC2001E	SC-2001E	12/12/2022 11:25:00 AM	84.8	84.8
CSC2001E	SC-2001E	1/18/2023 1:56:32 PM	97.2	97.2
CSC2001E	SC-2001E	2/16/2023 2:46:41 PM	96.1	96.2
CSC2001W	SC-2001W	2/23/2022 2:31:11 PM	113.8	113.9
CSC2001W	SC-2001W	3/14/2022 3:24:46 PM	115.3	115.3
CSC2001W	SC-2001W	4/19/2022 2:55:13 PM	115.6	115.6
CSC2001W	SC-2001W	5/24/2022 2:29:19 PM	116.1	116.1
CSC2001W	SC-2001W	6/9/2022 2:17:43 PM	116.5	116.6
CSC2001W	SC-2001W	7/26/2022 9:48:46 AM	115.8	115.8
CSC2001W	SC-2001W	8/10/2022 12:14:49 PM	116.6	116.6
CSC2001W	SC-2001W	8/29/2022 3:11:11 PM	115.9	115.9
CSC2001W	SC-2001W	9/22/2022 12:00:05 PM	115.8	115.8
CSC2001W	SC-2001W	10/18/2022 11:12:20 AM	115.5	115.5
CSC2001W	SC-2001W	11/5/2022 12:37:29 PM	114.4	114.3
CSC2001W	SC-2001W	12/14/2022 4:05:04 PM	109.8	109.8
CSC2001W	SC-2001W	1/11/2023 11:16:48 AM	109.1	109.1
CSC2001W	SC-2001W	2/20/2023 2:19:08 PM	107.6	107.5
CHISW010	SW-10	3/15/2022 12:23:45 PM	86.9	86.9
CHISW010	SW-10	4/21/2022 1:11:51 PM	72.4	72.4
CHISW010	SW-10	5/23/2022 11:28:05 AM	90.2	90.2
CHISW010	SW-10	6/7/2022 12:05:51 PM	93.9	94.1
CHISW010	SW-10	7/20/2022 1:58:22 PM	100.0	100.4
CHISW010	SW-10	8/12/2022 10:48:09 AM	105.0	105.4
CHISW010	SW-10	8/12/2022 10:49:49 AM	109.3	109.5
CHISW010	SW-10	9/16/2022 10:04:46 AM	91.7	91.9
CHISW010	SW-10	10/19/2022 9:38:07 AM	91.9	92.1
CHISW010	SW-10	10/31/2022 10:53:33 AM	90.1	91.4
CHISW010	SW-10	10/31/2022 10:56:44 AM	91.1	91.1
CHISW010	SW-10	11/15/2022 11:10:44 AM	74.6	75.1
CHISW010	SW-10	12/13/2022 2:53:24 PM	84.5	85.9
CHISW010	SW-10	1/19/2023 11:10:19 AM	78.1	78.2
CHISW010	SW-10	2/20/2023 2:08:46 PM	81.0	81.0
CHISW115	SW-115	3/24/2022 10:16:42 AM	87.9	88.0
CHISW115	SW-115	4/12/2022 12:39:46 PM	78.1	78.1

Point ID	Point Name	Record Date	Init Temp [°F]	Adj Temp [°F]
CHISW115	SW-115	5/19/2022 1:53:11 PM	90.2	90.4
CHISW115	SW-115	6/6/2022 10:12:01 AM	88.6	88.7
CHISW115	SW-115	7/15/2022 10:32:44 AM	98.8	98.8
CHISW115	SW-115	8/4/2022 9:03:26 AM	92.4	92.6
CHISW115	SW-115	9/14/2022 1:06:49 PM	93.9	94.2
CHISW115	SW-115	10/19/2022 10:36:26 AM	91.9	92.1
CHISW115	SW-115	11/7/2022 9:45:52 AM	83.2	83.2
CHISW115	SW-115	12/12/2022 1:52:07 PM	86.0	86.0
CHISW115	SW-115	1/16/2023 9:47:16 AM	72.8	73.0
CHISW115	SW-115	2/15/2023 11:12:56 AM	77.1	75.5
CHSW1445	SW-1445	3/15/2022 10:23:55 AM	79.9	79.9
CHSW1445	SW-1445	4/25/2022 9:20:50 AM	77.4	77.4
CHSW1445	SW-1445	5/23/2022 3:28:17 PM	87.8	87.7
CHSW1445	SW-1445	6/8/2022 11:27:03 AM	92.4	92.4
CHSW1445	SW-1445	7/25/2022 7:05:59 PM	88.7	88.6
CHSW1445	SW-1445	8/11/2022 1:37:25 PM	105.7	105.7
CHSW1445	SW-1445	8/11/2022 1:38:43 PM	106.4	106.4
CHSW1445	SW-1445	9/1/2022 12:00:17 PM	123.8	123.9
CHSW1445	SW-1445	10/18/2022 1:33:48 PM	100.2	99.2
CHSW1445	SW-1445	11/15/2022 1:34:14 PM	77.0	77.0
CHSW1445	SW-1445	12/14/2022 3:25:19 PM	69.5	69.5
CHSW1445	SW-1445	1/19/2023 2:14:53 PM	68.8	68.9
CHSW1445	SW-1445	2/21/2023 10:47:02 AM	78.9	78.9
CHSW1455	SW-1455	3/15/2022 10:31:02 AM	76.9	76.8
CHSW1455	SW-1455	4/25/2022 9:27:32 AM	84.9	85.1
CHSW1455	SW-1455	5/23/2022 3:33:06 PM	87.5	87.7
CHSW1455	SW-1455	6/8/2022 11:34:42 AM	92.4	91.9
CHSW1455	SW-1455	7/25/2022 7:03:05 PM	89.0	89.1
CHSW1455	SW-1455	8/11/2022 1:53:43 PM	103.7	103.4
CHSW1455	SW-1455	8/11/2022 1:55:11 PM	99.6	99.6
CHSW1455	SW-1455	9/1/2022 11:54:16 AM	103.7	103.7
CHSW1455	SW-1455	10/18/2022 1:41:57 PM	94.5	94.1
CHSW1455	SW-1455	11/15/2022 1:42:29 PM	82.8	82.8
CHSW1455	SW-1455	12/14/2022 3:19:49 PM	81.1	81.1
CHSW1455	SW-1455	1/19/2023 2:23:44 PM	78.2	78.2
CHSW1455	SW-1455	2/21/2023 10:56:27 AM	80.5	80.5
CHISW154	SW-154	3/15/2022 2:15:08 PM	89.6	89.7
CHISW154	SW-154	4/14/2022 12:55:11 PM	78.8	78.9
CHISW154	SW-154	5/20/2022 11:45:30 AM	72.9	73.2
CHISW154	SW-154	6/7/2022 9:49:52 AM	89.2	89.3
CHISW154	SW-154	7/18/2022 1:35:08 PM	101.5	101.7
CHISW154	SW-154	8/16/2022 1:10:01 PM	101.0	101.1
CHISW154	SW-154	9/15/2022 10:20:20 AM	83.4	83.4
CHISW154	SW-154	10/19/2022 2:10:38 PM	100.4	100.9
CHISW154	SW-154	11/7/2022 11:22:03 AM	58.6	58.5

Point ID	Point Name	Record Date	Init Temp [°F]	Adj Temp [°F]
CHISW154	SW-154	12/13/2022 10:02:21 AM	58.3	58.4
CHISW154	SW-154	1/19/2023 9:49:52 AM	53.6	53.8
CHISW154	SW-154	2/20/2023 9:27:07 AM	67.0	67.0
CSW17135	SW-17-135	3/15/2022 10:28:01 AM	75.6	75.6
CSW17135	SW-17-135	4/25/2022 9:23:58 AM	88.5	88.6
CSW17135	SW-17-135	5/23/2022 3:36:39 PM	83.9	83.5
CSW17135	SW-17-135	6/8/2022 11:30:44 AM	92.1	91.2
CSW17135	SW-17-135	7/26/2022 9:37:53 AM	83.7	83.7
CSW17135	SW-17-135	8/11/2022 1:42:59 PM	96.8	96.3
CSW17135	SW-17-135	8/11/2022 1:44:56 PM	93.9	93.5
CSW17135	SW-17-135	9/1/2022 11:57:10 AM	96.5	96.2
CSW17135	SW-17-135	10/18/2022 1:38:40 PM	85.0	85.0
CSW17135	SW-17-135	11/15/2022 1:38:16 PM	76.2	76.2
CSW17135	SW-17-135	12/14/2022 3:22:43 PM	74.3	74.3
CSW17135	SW-17-135	1/19/2023 2:18:44 PM	72.1	72.1
CSW17135	SW-17-135	2/21/2023 10:51:58 AM	74.8	74.8
CHISW187	SW-187	3/15/2022 1:31:32 PM	89.1	88.8
CHISW187	SW-187	4/14/2022 1:28:17 PM	84.6	84.5
CHISW187	SW-187	5/23/2022 10:19:36 AM	74.8	74.7
CHISW187	SW-187	6/7/2022 11:22:03 AM	95.0	95.0
CHISW187	SW-187	7/19/2022 4:16:03 PM	96.9	97.1
CHISW187	SW-187	8/12/2022 11:31:09 AM	104.7	104.6
CHISW187	SW-187	8/12/2022 11:31:40 AM	103.9	103.9
CHISW187	SW-187	9/15/2022 2:07:20 PM	83.5	88.9
CHISW187	SW-187	10/19/2022 11:24:23 AM	94.4	94.3
CHISW187	SW-187	11/15/2022 9:58:24 AM	66.2	66.2
CHISW187	SW-187	12/13/2022 1:30:07 PM	64.9	64.8
CHISW187	SW-187	1/19/2023 9:52:17 AM	48.2	48.1
CHISW187	SW-187	2/20/2023 10:31:21 AM	73.8	73.4
CHSW1930	SW-1930	3/15/2022 11:14:44 AM	77.8	77.9
CHSW1930	SW-1930	4/21/2022 1:44:32 PM	76.7	76.7
CHSW1930	SW-1930	5/25/2022 3:24:49 PM	90.4	90.4
CHSW1930	SW-1930	6/7/2022 12:40:22 PM	87.4	87.3
CHSW1930	SW-1930	7/25/2022 6:19:50 PM	89.8	89.9
CHSW1930	SW-1930	8/5/2022 11:02:03 AM	89.3	89.4
CHSW1930	SW-1930	9/16/2022 10:45:56 AM	85.1	85.0
CHSW1930	SW-1930	10/21/2022 9:32:18 AM	79.3	79.8
CHSW1930	SW-1930	11/15/2022 12:58:51 PM	77.1	77.1
CHSW1930	SW-1930	12/14/2022 4:35:09 PM	72.8	72.8
CHSW1930	SW-1930	1/19/2023 2:05:22 PM	70.4	70.5
CHSW1930	SW-1930	2/20/2023 2:40:34 PM	78.6	78.9
CHISW020	SW-20	3/21/2022 1:01:45 PM	85.6	85.6
CHISW020	SW-20	4/12/2022 10:10:49 AM	71.6	71.6
CHISW020	SW-20	5/12/2022 12:03:14 PM	80.8	80.9
CHISW020	SW-20	6/14/2022 9:43:35 AM	84.5	84.5

Point ID	Point Name	Record Date	Init Temp [°F]	Adj Temp [°F]
CHISW020	SW-20	7/25/2022 3:59:39 PM	96.8	96.9
CHISW020	SW-20	8/11/2022 10:07:11 AM	93.1	92.9
CHISW020	SW-20	8/11/2022 10:07:45 AM	92.7	92.7
CHISW020	SW-20	9/13/2022 11:01:08 AM	88.8	89.0
CHISW020	SW-20	10/17/2022 11:41:24 AM	89.1	89.2
CHISW020	SW-20	11/12/2022 8:33:13 AM	76.1	76.1
CHISW020	SW-20	12/12/2022 1:14:58 PM	77.9	78.0
CHISW020	SW-20	1/10/2023 1:43:07 PM	72.4	72.5
CHISW020	SW-20	2/17/2023 11:12:19 AM	70.1	70.1
CHSW2101	SW-2101	3/15/2022 10:57:13 AM	83.3	83.7
CHSW2101	SW-2101	4/25/2022 8:44:15 AM	83.3	83.4
CHSW2101	SW-2101	5/23/2022 3:05:46 PM	89.1	89.1
CHSW2101	SW-2101	6/7/2022 1:54:33 PM	94.3	94.4
CHSW2101	SW-2101	7/25/2022 6:48:21 PM	93.3	93.4
CHSW2101	SW-2101	8/5/2022 12:00:21 PM	93.4	93.6
CHSW2101	SW-2101	9/22/2022 11:35:31 AM	93.6	93.9
CHSW2101	SW-2101	10/19/2022 8:36:27 AM	85.3	86.0
CHSW2101	SW-2101	11/5/2022 10:30:26 AM	73.0	73.1
CHSW2101	SW-2101	11/15/2022 1:10:25 PM	74.4	74.5
CHSW2101	SW-2101	12/14/2022 2:51:48 PM	69.3	70.0
CHSW2101	SW-2101	1/19/2023 11:36:01 AM	67.4	68.2
CHSW2101	SW-2101	1/19/2023 11:41:41 AM	64.1	64.3
CHSW2101	SW-2101	2/21/2023 10:01:38 AM	74.3	74.4
CHSW2102	SW-2102	3/15/2022 11:05:09 AM	75.3	75.2
CHSW2102	SW-2102	4/25/2022 8:39:10 AM	80.5	80.6
CHSW2102	SW-2102	5/23/2022 2:39:58 PM	85.9	86.1
CHSW2102	SW-2102	6/7/2022 1:05:12 PM	97.9	98.2
CHSW2102	SW-2102	7/25/2022 6:32:19 PM	90.7	90.8
CHSW2102	SW-2102	8/5/2022 11:13:51 AM		0.0
CHSW2102	SW-2102	9/22/2022 11:27:02 AM	0.0	0.0
CHSW2102	SW-2102	10/19/2022 8:41:10 AM	68.3	68.2
CHSW2102	SW-2102	11/29/2022 11:58:09 AM	76.0	76.0
CHSW2102	SW-2102	12/14/2022 2:43:40 PM	71.5	71.7
CHSW2102	SW-2102	1/11/2023 2:57:06 PM	56.9	57.6
CHSW2102	SW-2102	2/21/2023 9:48:00 AM	58.8	58.7
CHISW025	SW-25	3/29/2022 1:59:23 PM	84.5	84.5
CHISW025	SW-25	4/21/2022 1:41:24 PM	83.0	82.8
CHISW025	SW-25	5/25/2022 3:31:35 PM	108.7	108.7
CHISW025	SW-25	6/23/2022 10:54:09 AM	102.0	102.2
CHISW025	SW-25	7/25/2022 6:26:15 PM	93.3	93.3
CHISW025	SW-25	8/12/2022 11:31:51 AM	102.8	103.0
CHISW025	SW-25	9/16/2022 10:53:05 AM	83.4	83.4
CHISW025	SW-25	10/19/2022 8:47:44 AM	74.6	74.5
CHISW025	SW-25	11/15/2022 1:01:57 PM	74.5	74.5
CHISW025	SW-25	12/14/2022 2:36:33 PM	72.3	72.3

Point ID	Point Name	Record Date	Init Temp [°F]	Adj Temp [°F]
CHISW025	SW-25	1/25/2023 11:12:18 AM	72.5	73.6
CHISW025	SW-25	2/21/2023 9:12:09 AM	64.9	64.8
CHISW030	SW-30	3/15/2022 10:48:40 AM	76.0	76.0
CHISW030	SW-30	4/25/2022 8:54:31 AM	85.3	85.2
CHISW030	SW-30	5/23/2022 3:09:32 PM	89.1	89.4
CHISW030	SW-30	6/7/2022 1:58:29 PM	99.0	99.0
CHISW030	SW-30	7/25/2022 6:52:17 PM	0.0	0.0
CHISW030	SW-30	8/12/2022 11:06:46 AM	102.3	102.2
CHISW030	SW-30	9/22/2022 11:38:16 AM	0.0	0.0
CHISW030	SW-30	10/21/2022 9:10:00 AM	79.5	80.0
CHISW030	SW-30	11/15/2022 1:17:19 PM	80.2	80.3
CHISW030	SW-30	12/14/2022 3:11:07 PM	66.2	66.2
CHISW030	SW-30	1/11/2023 3:14:24 PM	62.1	62.0
CHISW032	SW-32	3/15/2022 10:36:50 AM	75.8	76.0
CHISW032	SW-32	4/25/2022 8:58:36 AM	85.1	85.1
CHISW032	SW-32	5/23/2022 3:14:59 PM	83.3	83.0
CHISW032	SW-32	5/23/2022 3:15:00 PM	83.3	83.0
CHISW032	SW-32	6/8/2022 10:54:43 AM	90.9	91.1
CHISW032	SW-32	7/25/2022 6:58:42 PM	0.0	0.0
CHISW032	SW-32	8/12/2022 10:56:52 AM	94.4	92.5
CHISW032	SW-32	9/22/2022 11:44:55 AM	0.0	0.0
CHISW032	SW-32	10/21/2022 9:05:04 AM	79.8	79.9
CHISW032	SW-32	11/15/2022 1:24:24 PM	69.2	68.9
CHISW032	SW-32	12/14/2022 2:56:31 PM	74.1	74.2
CHISW032	SW-32	1/11/2023 3:09:35 PM	62.5	62.5
CHISW032	SW-32	2/21/2023 10:37:21 AM	74.3	73.6
CHISW064	SW-64	3/15/2022 10:45:14 AM	76.0	76.0
CHISW064	SW-64	4/25/2022 8:55:58 AM	85.0	85.0
CHISW064	SW-64	4/27/2022 10:05:27 AM	68.5	68.4
CHISW064	SW-64	5/23/2022 3:12:14 PM	102.8	104.4
CHISW064	SW-64	6/8/2022 10:50:27 AM	90.7	89.9
CHISW064	SW-64	7/15/2022 10:34:51 AM	97.7	97.7
CHISW064	SW-64	8/12/2022 11:04:21 AM	97.1	97.0
CHISW064	SW-64	9/22/2022 11:40:08 AM	0.0	0.0
CHISW064	SW-64	10/21/2022 9:08:25 AM	71.2	71.0
CHISW064	SW-64	11/15/2022 1:19:15 PM	71.6	71.5
CHISW064	SW-64	12/14/2022 3:05:31 PM	57.3	57.6
CHISW064	SW-64	1/11/2023 3:15:56 PM	61.3	61.2
CHISW065	SW-65	3/24/2022 10:19:03 AM	89.0	89.1
CHISW065	SW-65	4/12/2022 12:41:58 PM	75.3	75.3
CHISW065	SW-65	5/19/2022 2:02:48 PM	91.9	91.9
CHISW065	SW-65	6/6/2022 10:14:52 AM	90.8	90.8
CHISW065	SW-65	7/28/2022 12:30:12 PM	97.5	97.6
CHISW065	SW-65	7/28/2022 4:42:04 PM	102.3	102.4
CHISW065	SW-65	8/4/2022 9:01:37 AM	93.8	93.8

Point ID	Point Name	Record Date	Init Temp [°F]	Adj Temp [°F]
CHISW065	SW-65	9/14/2022 1:09:01 PM	96.9	97.0
CHISW065	SW-65	10/19/2022 11:11:00 AM	94.3	94.5
CHISW065	SW-65	11/7/2022 9:48:11 AM	87.1	87.2
CHISW065	SW-65	12/12/2022 1:49:23 PM	90.1	90.2
CHISW065	SW-65	1/16/2023 9:51:15 AM	63.2	64.4
CHISW065	SW-65	2/15/2023 11:15:57 AM	70.9	70.9
CHISW066	SW-66	3/15/2022 2:17:48 PM	85.1	85.1
CHISW066	SW-66	4/14/2022 12:57:04 PM	83.3	83.4
CHISW066	SW-66	5/20/2022 11:48:26 AM	83.0	83.0
CHISW066	SW-66	6/7/2022 9:51:45 AM	87.3	87.2
CHISW066	SW-66	7/18/2022 1:37:17 PM	89.6	89.5
CHISW066	SW-66	8/16/2022 1:07:25 PM	93.5	93.5
CHISW066	SW-66	9/15/2022 10:22:05 AM	85.9	86.0
CHISW066	SW-66	10/19/2022 2:13:53 PM	89.1	89.0
CHISW066	SW-66	11/7/2022 11:23:53 AM	82.1	82.1
CHISW066	SW-66	12/13/2022 10:04:19 AM	81.4	81.4
CHISW066	SW-66	1/19/2023 9:51:39 AM	85.9	86.0
CHISW066	SW-66	2/20/2023 9:29:44 AM	81.5	81.5
CHISW068	SW-68	3/15/2022 10:40:11 AM	76.0	76.0
CHISW068	SW-68	4/25/2022 9:00:38 AM	84.7	84.6
CHISW068	SW-68	5/23/2022 3:17:30 PM	90.8	91.5
CHISW068	SW-68	6/8/2022 10:53:16 AM	91.2	91.8
CHISW068	SW-68	7/25/2022 6:56:46 PM	0.0	0.0
CHISW068	SW-68	8/12/2022 11:00:26 AM	98.0	98.0
CHISW068	SW-68	9/22/2022 11:42:08 AM	0.0	0.0
CHISW068	SW-68	10/21/2022 9:03:07 AM	72.3	70.8
CHISW068	SW-68	11/15/2022 1:21:51 PM	68.6	68.7
CHISW068	SW-68	12/14/2022 3:02:31 PM	52.4	52.6
CHISW068	SW-68	1/11/2023 3:12:09 PM	58.4	58.0
CHISW068	SW-68	2/21/2023 10:34:03 AM	91.6	92.1
CHISW007	SW-7	3/29/2022 2:07:00 PM	88.5	88.5
CHISW007	SW-7	4/21/2022 1:40:06 PM	82.3	82.1
CHISW007	SW-7	5/25/2022 3:34:14 PM	109.8	109.9
CHISW007	SW-7	6/23/2022 10:57:00 AM	106.4	106.4
CHISW007	SW-7	7/25/2022 6:28:52 PM	93.6	93.6
CHISW007	SW-7	8/12/2022 11:34:20 AM	109.6	109.8
CHISW007	SW-7	9/16/2022 10:55:40 AM	90.1	90.2
CHISW007	SW-7	10/19/2022 8:50:50 AM	73.8	73.8
CHISW007	SW-7	10/19/2022 8:54:57 AM	81.3	81.3
CHISW007	SW-7	10/19/2022 8:56:41 AM	80.5	80.5
CHISW007	SW-7	11/15/2022 1:04:01 PM	78.0	78.0
CHISW007	SW-7	12/14/2022 2:39:57 PM	74.9	74.9
CHISW007	SW-7	1/25/2023 11:15:11 AM	77.1	77.8
CHISW007	SW-7	2/21/2023 9:16:04 AM	65.7	65.6
CHISW070	SW-70	3/15/2022 1:28:24 PM	91.0	91.0

Point ID	Point Name	Record Date	Init Temp [°F]	Adj Temp [°F]
CHISW070	SW-70	4/14/2022 1:30:13 PM	83.8	83.9
CHISW070	SW-70	5/23/2022 10:22:03 AM	76.0	75.9
CHISW070	SW-70	6/7/2022 11:24:13 AM	88.3	87.6
CHISW070	SW-70	7/19/2022 4:17:41 PM	100.0	100.0
CHISW070	SW-70	8/12/2022 11:28:52 AM	103.5	103.6
CHISW070	SW-70	8/12/2022 11:38:12 AM	112.6	116.6
CHISW070	SW-70	9/15/2022 2:09:12 PM	86.2	86.2
CHISW070	SW-70	10/19/2022 11:27:02 AM	91.7	91.7
CHISW070	SW-70	11/15/2022 10:01:14 AM	63.6	63.6
CHISW070	SW-70	12/13/2022 1:32:18 PM	66.0	63.5
CHISW070	SW-70	1/19/2023 9:56:39 AM	47.1	47.1
CHISW070	SW-70	2/20/2023 10:36:23 AM	76.8	77.1
CHISW071	SW-71	3/29/2022 10:16:40 AM	75.5	75.5
CHISW071	SW-71	4/11/2022 11:07:51 AM	79.3	79.4
CHISW071	SW-71	5/16/2022 12:57:43 PM	88.3	89.2
CHISW071	SW-71	6/14/2022 12:06:49 PM	99.0	99.2
CHISW071	SW-71	7/21/2022 2:30:14 PM	104.5	104.7
CHISW071	SW-71	8/10/2022 8:05:00 AM	85.7	85.5
CHISW071	SW-71	8/10/2022 8:05:00 AM	85.4	85.4
CHISW071	SW-71	8/10/2022 8:05:23 AM	85.7	85.5
CHISW071	SW-71	8/10/2022 8:05:54 AM	85.4	85.4
CHISW071	SW-71	9/12/2022 9:11:51 AM	85.4	85.4
CHISW071	SW-71	10/13/2022 11:23:42 AM	85.4	85.5
CHISW071	SW-71	11/7/2022 10:40:18 AM	77.1	77.1
CHISW071	SW-71	12/8/2022 9:40:20 AM	76.8	76.9
CHISW071	SW-71	1/3/2023 11:37:49 AM	67.9	67.9
CHISW071	SW-71	2/7/2023 9:45:46 AM	68.6	68.6
CHISW072	SW-72	3/29/2022 10:23:40 AM	71.5	71.6
CHISW072	SW-72	4/11/2022 1:46:59 PM	78.2	78.1
CHISW072	SW-72	5/16/2022 3:00:41 PM	91.2	91.3
CHISW072	SW-72	6/14/2022 3:02:45 PM	93.2	93.5
CHISW072	SW-72	7/25/2022 10:59:34 AM	91.2	91.5
CHISW072	SW-72	8/10/2022 8:54:00 AM	92.3	92.9
CHISW072	SW-72	8/10/2022 8:54:50 AM	92.3	92.9
CHISW072	SW-72	9/12/2022 10:27:42 AM	97.9	98.0
CHISW072	SW-72	10/14/2022 10:27:46 AM	69.7	69.4
CHISW072	SW-72	11/23/2022 10:56:08 AM	83.8	83.9
CHISW072	SW-72	12/13/2022 9:01:44 AM	39.7	39.8
CHISW072	SW-72	12/13/2022 1:48:19 PM	78.8	78.2
CHISW072	SW-72	1/4/2023 9:15:57 AM	65.2	65.2
CHISW072	SW-72	2/7/2023 11:26:25 AM	69.1	69.1
CHISW080	SW-80	3/15/2022 2:41:07 PM	85.3	85.4
CHISW080	SW-80	4/12/2022 2:43:03 PM	72.3	72.1
CHISW080	SW-80	5/20/2022 11:16:07 AM	74.1	74.4
CHISW080	SW-80	6/6/2022 12:01:00 PM	91.6	91.8

Point ID	Point Name	Record Date	Init Temp [°F]	Adj Temp [°F]
CHISW080	SW-80	7/18/2022 1:13:18 PM	102.2	102.2
CHISW080	SW-80	8/10/2022 9:11:00 AM	99.1	99.1
CHISW080	SW-80	8/10/2022 9:11:56 AM	99.1	99.1
CHISW080	SW-80	9/15/2022 9:48:49 AM	90.3	90.8
CHISW080	SW-80	10/20/2022 10:20:49 AM	96.9	93.0
CHISW080	SW-80	11/7/2022 10:57:22 AM	61.7	61.8
CHISW080	SW-80	12/13/2022 10:31:00 AM	70.2	70.1
CHISW080	SW-80	1/19/2023 10:24:11 AM	65.2	65.4
CHISW080	SW-80	2/20/2023 9:03:47 AM	68.4	68.4
CHISW009	SW-9	3/15/2022 1:24:28 PM	84.0	84.0
CHISW009	SW-9	4/14/2022 1:31:47 PM	84.7	84.8
CHISW009	SW-9	5/23/2022 10:24:19 AM	75.7	75.6
CHISW009	SW-9	6/7/2022 11:25:53 AM	86.8	86.8
CHISW009	SW-9	7/19/2022 4:19:19 PM	100.0	99.7
CHISW009	SW-9	8/12/2022 11:42:11 AM	119.1	119.2
CHISW009	SW-9	8/12/2022 11:43:44 AM	116.3	116.7
CHISW009	SW-9	9/15/2022 2:12:01 PM	93.3	93.5
CHISW009	SW-9	10/19/2022 11:29:40 AM	94.0	94.0
CHISW009	SW-9	11/15/2022 10:05:56 AM	63.8	63.8
CHISW009	SW-9	12/13/2022 1:33:53 PM	63.4	63.6
CHISW009	SW-9	1/24/2023 12:41:40 PM	71.8	71.5
CHISW009	SW-9	2/20/2023 10:40:04 AM	80.7	80.8
CHH1959N	TC-1959N	3/1/2022 12:37:22 PM	91.9	91.9
CHH1959N	TC-1959N	4/13/2022 2:49:02 PM	95.3	95.3
CHH1959N	TC-1959N	5/23/2022 2:50:29 PM	97.5	97.5
CHH1959N	TC-1959N	6/7/2022 1:26:31 PM	100.3	100.3
CHH1959N	TC-1959N	6/30/2022 7:09:52 AM	99.4	99.4
CHH1959N	TC-1959N	7/25/2022 6:39:33 PM	105.2	105.2
CHH1959N	TC-1959N	8/5/2022 11:35:15 AM	107.4	107.5
CHH1959N	TC-1959N	9/7/2022 11:00:31 AM	114.4	114.5
CHH1959N	TC-1959N	10/18/2022 10:40:26 AM	116.5	117.3
CHH1959N	TC-1959N	10/18/2022 10:44:09 AM	117.3	117.4
CHH1959N	TC-1959N	10/25/2022 2:42:20 PM	114.0	114.3
CHH1959N	TC-1959N	10/25/2022 2:45:47 PM	113.7	113.8
CHH1959N	TC-1959N	11/5/2022 10:50:53 AM	112.1	112.1
CHH1959N	TC-1959N	12/8/2022 2:28:04 PM	106.2	106.2
CHH1959N	TC-1959N	1/11/2023 2:29:24 PM	103.3	103.3
CHH1959S	TC-1959S	3/1/2022 12:09:45 PM	94.4	94.4
CHH1959S	TC-1959S	4/14/2022 11:27:35 AM	102.8	103.0
CHH1959S	TC-1959S	5/24/2022 2:45:23 PM	105.9	106.0
CHH1959S	TC-1959S	6/1/2022 3:49:56 PM	107.2	107.0
CHH1959S	TC-1959S	6/30/2022 7:39:08 AM	89.4	98.6
CHH1959S	TC-1959S	6/30/2022 7:41:12 AM	100.5	100.6
CHH1959S	TC-1959S	7/13/2022 2:40:40 PM	109.8	109.9
CHH1959S	TC-1959S	8/10/2022 11:51:26 AM	118.2	118.1

Point ID	Point Name	Record Date	Init Temp [°F]	Adj Temp [°F]
CHH1959S	TC-1959S	9/7/2022 11:35:08 AM	114.4	118.2
CHH1959S	TC-1959S	9/7/2022 11:37:16 AM	118.7	118.7
CHH1959S	TC-1959S	10/18/2022 11:53:57 AM	116.6	122.3
CHH1959S	TC-1959S	10/18/2022 11:56:49 AM	122.5	123.6
CHH1959S	TC-1959S	10/25/2022 2:53:45 PM	118.0	118.0
CHH1959S	TC-1959S	10/25/2022 3:01:00 PM	120.6	119.6
CHH1959S	TC-1959S	11/14/2022 2:58:23 PM	74.0	110.3
CHH1959S	TC-1959S	11/14/2022 3:01:05 PM	114.4	114.6
CHH1959S	TC-1959S	12/19/2022 1:55:34 PM	69.9	98.0
CHH1959S	TC-1959S	12/19/2022 1:58:14 PM	104.6	105.1
CHH1959S	TC-1959S	1/11/2023 10:01:17 AM	50.8	82.8
CHH1959S	TC-1959S	1/11/2023 10:03:10 AM	87.8	87.9
CHH1961C	TC-1961C	4/6/2022 9:50:14 AM	107.3	107.3
CHH1961C	TC-1961C	7/29/2022 4:04:31 PM	108.1	108.1
CHH1961C	TC-1961C	8/11/2022 11:04:21 AM	112.0	112.1
CHH1961C	TC-1961C	12/26/2022 11:08:19 AM	89.5	90.3
CHH1961C	TC-1961C	1/21/2023 9:43:40 AM	101.8	105.1
CHH1961C	TC-1961C	2/21/2023 10:32:43 AM	110.3	110.3
CHH1961E	TC-1961E	3/3/2022 11:10:58 AM	88.9	88.9
CHH1961E	TC-1961E	4/21/2022 10:54:28 AM	85.9	85.9
CHH1961E	TC-1961E	5/25/2022 10:32:25 AM	99.6	99.6
CHH1961E	TC-1961E	5/31/2022 4:23:22 PM	100.1	100.0
CHH1961E	TC-1961E	6/21/2022 2:20:31 PM	100.3	100.5
CHH1961E	TC-1961E	7/21/2022 11:59:11 AM	105.5	105.7
CHH1961E	TC-1961E	8/11/2022 10:46:16 AM	107.6	107.9
CHH1961E	TC-1961E	9/20/2022 10:03:29 AM	102.2	102.9
CHH1961E	TC-1961E	9/20/2022 11:58:39 AM	103.3	104.1
CHH1961E	TC-1961E	9/20/2022 12:01:06 PM	104.2	104.2
CHH1961E	TC-1961E	10/10/2022 2:21:12 PM	105.9	106.0
CHH1961E	TC-1961E	11/18/2022 2:54:29 PM	104.7	104.7
CHH1961E	TC-1961E	12/26/2022 11:16:34 AM	106.9	106.9
CHH1961E	TC-1961E	1/21/2023 9:19:50 AM	104.4	104.4
CHH1961E	TC-1961E	2/14/2023 10:03:30 AM	108.4	107.9
CHH1961W	TC-1961W	7/29/2022 1:40:50 PM	103.1	102.8
CHH1961W	TC-1961W	7/29/2022 1:43:18 PM	98.8	98.6
CHH1961W	TC-1961W	9/29/2022 1:40:41 PM	109.1	109.1
CHH1961W	TC-1961W	10/21/2022 10:54:34 AM	110.4	110.5
CHH1961W	TC-1961W	11/18/2022 2:21:05 PM	110.9	110.9
CHH1961W	TC-1961W	1/21/2023 9:34:06 AM	102.0	101.1
CHH1961W	TC-1961W	2/21/2023 9:10:54 AM	97.6	92.6
CHH1961W	TC-1961W	2/21/2023 9:16:39 AM	94.2	94.8
CHH2173W	TC-2173	3/1/2022 10:09:31 AM	94.3	94.4
CHH2173W	TC-2173	4/14/2022 10:23:50 AM	102.0	102.0
CHH2173W	TC-2173	5/12/2022 1:19:09 PM	101.3	102.1
CHH2173W	TC-2173	6/6/2022 9:16:50 AM	102.2	102.2

Point ID	Point Name	Record Date	Init Temp [°F]	Adj Temp [°F]
CHH2173W	TC-2173	7/13/2022 2:58:58 PM	109.1	109.0
CHH2173W	TC-2173	7/13/2022 3:01:54 PM	108.9	108.9
CHH2173W	TC-2173	7/21/2022 8:02:36 AM	106.0	106.0
CHH2173W	TC-2173	8/4/2022 3:31:48 PM	108.0	108.7
CHH2173W	TC-2173	8/4/2022 3:35:14 PM	108.9	108.9
CHH2173W	TC-2173	8/18/2022 11:15:15 AM	108.6	108.5
CHH2173W	TC-2173	8/18/2022 11:17:01 AM	108.9	108.9
CHH2173W	TC-2173	8/19/2022 10:53:31 AM	111.3	111.4
CHH2173W	TC-2173	9/2/2022 10:11:10 AM	113.2	113.2
CHH2173W	TC-2173	9/2/2022 10:14:29 AM	114.0	114.0
CHH2173W	TC-2173	9/26/2022 12:09:40 PM	108.7	108.8
CHH2173W	TC-2173	10/10/2022 1:31:58 PM	105.6	105.7
CHH2173W	TC-2173	10/10/2022 1:35:31 PM	107.3	106.6
CHH2173W	TC-2173	10/10/2022 1:38:42 PM	106.9	106.9
CHH2173W	TC-2173	11/14/2022 2:32:31 PM	104.4	104.4
CHH2173W	TC-2173	12/12/2022 1:50:29 PM	100.7	100.7
CHH2173W	TC-2173	1/19/2023 2:03:53 PM	90.4	90.6
CHH2173W	TC-2173	2/15/2023 1:46:01 PM	83.8	83.9
CHH2173W	TC-2173	2/15/2023 1:47:48 PM	84.2	84.1
CHH2173W	TC-2173	2/16/2023 1:41:25 PM	84.0	84.0
CHTC2174	TC-2174	8/11/2022 1:57:09 PM	108.3	108.3
CHTC2174	TC-2174	9/12/2022 1:19:15 PM	112.2	112.2
CHTC2174	TC-2174	10/10/2022 2:38:54 PM	112.6	112.6
CHTC2174	TC-2174	11/15/2022 10:04:22 AM	109.7	109.7
CHTC2174	TC-2174	12/6/2022 3:32:02 PM	105.9	105.9
CHTC2174	TC-2174	12/27/2022 12:16:21 PM	101.6	102.0
CHTC2174	TC-2174	12/29/2022 10:41:50 AM	102.8	102.9
CHTC2174	TC-2174	1/19/2023 1:48:16 PM	88.8	93.5
CHTC2174	TC-2174	1/19/2023 1:51:09 PM	94.2	94.2
CHTC2174	TC-2174	2/17/2023 9:27:57 AM	93.7	93.8
CHIWVL02	VL-02	2/23/2022 9:19:19 AM	64.2	64.2
CHIWVL02	VL-02	3/29/2022 11:46:47 AM	68.9	68.8
CHIWVL02	VL-02	3/29/2022 2:25:05 PM	87.8	87.9
CHIWVL02	VL-02	4/21/2022 8:49:54 AM	70.8	70.8
CHIWVL02	VL-02	5/25/2022 3:44:02 PM	100.0	100.1
CHIWVL02	VL-02	6/29/2022 2:37:58 PM	105.6	105.7
CHIWVL02	VL-02	7/27/2022 10:55:09 AM	93.1	93.3
CHIWVL02	VL-02	8/15/2022 3:46:44 PM	108.0	108.0
CHIWVL02	VL-02	9/13/2022 1:16:22 PM	98.8	98.9
CHIWVL02	VL-02	10/20/2022 9:18:26 AM	83.8	83.9
CHIWVL02	VL-02	11/16/2022 11:24:07 AM	76.5	76.6
CHIWVL02	VL-02	12/19/2022 9:38:38 AM	60.3	60.7
CHIWVL02	VL-02	1/16/2023 1:33:50 PM	60.8	60.9
CHIWVL02	VL-02	2/15/2023 10:14:40 AM	69.5	69.8

Attachment B

CHIQUITA CANYON
A Waste Connections Company

July 27, 2023

Via E-Mail
Mr. David Nguyen
Los Angeles County Public Works
900 S. Fremont Avenue
Alhambra, CA 91803
dnguyen@pw.lacounty.gov

Re: Chiquita Canyon Landfill – CUP Condition No. 69 Report

Dear Mr. Nguyen:

Condition 69 of Chiquita Canyon, LLC's ("Chiquita") Conditional Use Permit ("CUP") requires that, upon receiving four Notices of Violation ("NOVs") related to air quality in a given calendar year, Chiquita must submit a report to Los Angeles County Public Works ("PW") within 30 days after the fourth NOV, explaining the NOV and the steps taken to address it. Chiquita must also provide such a report within 30 days of receiving any additional air quality related NOVs within the same calendar year. The South Coast Air Quality Management District ("South Coast AQMD") issued Chiquita NOVs for violations of South Coast AQMD Rule 402 and California Health & Safety Code § 41700 that were alleged to have occurred on May 17, May 18, June 25, and June 27, triggering Chiquita's obligation to provide a report under Condition 69. This report also covers subsequent Rule 402 NOVs issued by South Coast AQMD in June and July (23 total NOVs) and one public health notice issued by the Los Angeles Department of Public Health ("Public Health") on July 26, 2023.

<u>South Coast AQMD NOVs and Public Health Notice – Explanation and Corrective Action</u>

A discussion of each NOV and the public health notice, along with corrective action taken by Chiquita in response to these NOVs and the notice, is provided below.

Explanation

Each of the NOVs issued by South Coast AQMD made identical allegations. The public health notice issued by Public Health was based on the South Coast AQMD NOVs and related odor

complaints. The NOVs and public health notice are provided at Attachment A.[1] Each NOV was issued after a South Coast AQMD inspector verified complaints about odors alleged to be coming from the Chiquita Canyon Landfill ("Landfill"). The source of the complaints was not disclosed in any of the NOVs.

These odor complaints were made to the South Coast AQMD, not Chiquita. As PW knows, odor science and forensics are complex, and an odor complaint outside of the Landfill can have numerous potential sources, both inside and outside of the Landfill. Any time Chiquita is notified of an alleged odor complaint, Chiquita quickly evaluates the four primary potential sources of odor from a landfill – exposed waste at the working face, landfill gas ("LFG"), leachate, and LFG condensate – and takes appropriate action to further reduce any potential that one of these areas is generating off-site odors. The actions taken by Chiquita to address these four primary potential sources of odor at the Landfill are described in the discussion of corrective actions below.

If the Landfill is the source of these alleged odors, then Chiquita believes that they are most likely due to a large and unexpected increase in the production of LFG at the Landfill. Chiquita believes this increase in LFG production is due to an abnormal biotic or abiotic process (a reaction) taking place within a portion of the Landfill waste mass. This reaction is **not** the result of a fire or other combustion within the waste mass, and, in fact, results in the increased generation of process water, or leachate.

This reaction is producing higher than normal levels of dimethyl sulfide ("DMS"). DMS is produced when plant matter decomposes (or breaks down). DMS is also produced by marine planktonic microorganisms and is one of the main odors of sea air. There is limited toxicity information available for DMS; however, what is available suggests that the chemical is much less toxic than hydrogen sulfide ("H_2S"). Note that this is not dimethyl sulfate, a different chemical, although the names are similar.

Chiquita and the onsite landfill-gas-to-energy plant operated by a separate entity, Ameresco Chiquita Energy LLC ("Ameresco"), are both operating LFG processing systems under variances from the South Coast AQMD, the conditions of which facilitate the entities' abilities to address the underlying reaction in an effort to shorten the reaction time. Chiquita's variance allows Chiquita to continue processing LFG produced by the unexpected reaction. The variance requires Chiquita, under the oversight of South Coast AQMD, to expedite the replacement of carbon media used to treat LFG in its LFG treatment system; prioritize and maximize the use and operation of its newer, more efficient LFG flare; regularly sample and analyze the LFG and

[1] The NOV numbers and date of the alleged violations are as follows: NOV P78979 (May 17, 2023), NOV P78259 (May 18, 2023), NOV P78981 (June 25, 2023), NOV P78983 (June 27, 2023), NOV P75274 (June 28, 2023), NOV P75275 (June 29, 2023), NOV 75276 (June 30, 2023), NOV P79009 (July 2, 2023), NOV P79010 (July 3, 2023), NOV P75277 (July 7, 2023), NOV P75278 (July 10, 2023), NOV P78262 (July 11, 2023), NOV P78263 (July 13, 2023), NOV P75279 (July 15, 2023), NOV P78984 (July 16, 2023), NOV P75280 (July 17, 2023), NOV P75281 (July 18, 2023), NOV P78265, (July 19, 2023), NOV P78266 (July 20, 2023), NOV P78267 (July 21, 2023), NOV P78986 (July 22, 2023), NOV P78987 (July 23, 2023), and NOV P78988 (July 26, 2023).

surface emissions and report the results to the South Coast AQMD on a monthly basis; and continue to investigate potential systems for treating the LFG. Under this variance, Chiquita is monitoring the DMS levels in the LFG on a daily basis and submitting monthly reports to the South Coast AQMD with the results.

The unexpected increase in LFG production is further exacerbating Chiquita's limited flaring capacity. As with all landfills, LFG production tends to increase over time as the waste mass increases and older wastes continue to decay. Chiquita routinely models the increase in LFG production to determine whether its flaring capacity is sufficient. In 2020, Chiquita determined that it would need more flare capacity by late 2022 to handle the projected increased quantity of LFG. The unanticipated reaction is producing LFG beyond the previously modeled LFG production curve, thus increasing the need for additional flaring capacity. Chiquita and Ameresco together do not have sufficient capacity to pull and process the requisite amount of LFG from the system to decrease the reaction. When Ameresco is non-operational, Chiquita's processing capacity is at a greater deficit. The inability to adequately pull and process LFG from the system may also contribute to LFG-related odors.

Corrective Action

Increasing flare capacity is crucial to addressing the underlying reaction and addressing any potential LFG-related odors. Chiquita had taken steps to prepare for the natural increase in LFG production, which would assist with the increase in LFG production caused by the reaction, but that preparation has taken longer than anticipated. In September 2020, Chiquita submitted a permit application to South Coast AQMD for a new flare that would replace an older, higher emissions flare and allow the Landfill to better control this increasing quantity of gas. Chiquita planned to install the new flare in early 2022. However, Chiquita is still awaiting approval of the permit for this new flare. Once South Coast AQMD approves the flare permit application, the permit application will go to the U.S. Environmental Protection Agency for its review and approval. Chiquita also has a pending permit application with the County for construction of this flare.

Once the new flare is permitted and operational, Chiquita will be able to pull and process more LFG, which will help slow down the reaction and decrease potential LFG-related odors. The new flare will replace an old flare, and Chiquita will also have some amount of additional capacity from using the old flare in addition to the new flare during the transition period.

While Chiquita awaits approval of the new flare permit, it continues to take the following odor mitigation efforts. While Chiquita believes that any potential odors that may be originating from the Landfill are LFG related, it is implementing odor mitigation and other efforts to address both LFG and trash odors.

Recently implemented efforts:

- Installation of a portable thermal oxidizer (i.e., flare) to provide greater flare capacity and process greater amounts of LFG.
- Three new 1,000 feet "T" post misters with odor neutralizers, strategically placed and spaced around the LFG reaction area.
- Checking cover daily for cracks and fixing any issues as soon as possible.
- Rented a small dozer with a third-party operator to add cover and fix any cracks.
- Installation of five deep trench collectors to improve LFG collection.
- Installation of four additional leachate extraction pumps along the west slope.
- Began installation of 18 vertical dual extraction wells designed to collect both LFG and leachate.

Other ongoing efforts:

In addition to recent measures that have been implemented to address the specific issues that are recently occurring, Chiquita continues to follow industry-leading practices designed to mitigate potential odors:

- Using orchard and tow and blow fans placed and spaced in accordance with the recommendations of Chiquita's landfill operations expert.
- Using multiple types of equipment equipped with odor neutralizer misting systems in various portions of the Landfill. This equipment includes:
    - Fans that are placed and spaced in accordance with the expert's recommendations;
    - Permanent fencing along the west and northwest of the property; and
    - Three arm tower misters placed in front of fans.
- Conducting regular odor surveillance in the neighboring community of Val Verde.
- Identifying and appropriately handling odorous loads at the scale and working face as new waste loads enter the Landfill.
- Handling odorous loads with proper sequencing and cover.

- Regularly training staff on all aspects of landfill operations, employee safety, and odor control.

Please contact me should you have any questions about this report.

Sincerely,

Steve Cassulo
District Manager
Chiquita Canyon, LLC

Attachment: A – NOVs under Health & Safety Code § 41700 and South Coast AQMD Rule 402 and public health notice

cc: Karlo Manalo, Department of Public Works
Ai-Viet Huynh, Department of Regional Planning
Alex Garcia, Department of Regional Planning
Edgar De La Torre, Department of Regional Planning
Eric Morofuji, Department of Public Health
Mark Como, Department of Public Health

Attachment A

South Coast Air Quality Management District
21865 COPLEY DRIVE, DIAMOND BAR, CA 91765-4178

P 78979

NOTICE OF VIOLATION

DATE OF VIOLATION		
Month: 5	Day: 17	Year: 23

Facility Name	Facility ID#:	Sector:
CHIQUITA CANYON LANDFILL	119219	VB

Location Address	City	Zip
29201 Henry Mayo Drive	Castaic	91384

Mailing Address	City	Zip
29201 Henry Mayo Drive	Castaic	91384

YOU ARE HEREBY NOTIFIED THAT YOU HAVE BEEN CITED FOR ONE OR MORE VIOLATIONS OF THE SOUTH COAST AIR QUALITY MANAGEMENT DISTRICT (SCAQMD) RULES, STATE LAW OR FEDERAL LAW. IF PROVEN, SUCH VIOLATION(S) MAY RESULT IN THE IMPOSITION OF CIVIL OR CRIMINAL PENALTIES.

EACH DAY A VIOLATION OCCURS MAY BE HANDLED AS A SEPARATE OFFENSE REGARDLESS OF WHETHER OR NOT ADDITIONAL NOTICES OF VIOLATION ARE ISSUED.

DESCRIPTION OF VIOLATIONS

#	Authority*	Code Section or Rule No.	SCAQMD Permit to Operate or CARB Registration No.	Condition No. (If Applicable)	Description of Violation
1	☒ SCAQMD ☐ CH&SC ☐ CCR ☐ CFR	Rule 402			For discharging such quantities of air contaminants to cause injury, detriment, nuisance or annoyance to a considerable number of persons.
2	☐ SCAQMD ☒ CH&SC ☐ CCR ☐ CFR	California H+S Code Sec 41700			
3	☐ SCAQMD ☐ CH&SC ☐ CCR ☐ CFR				
4	☐ SCAQMD ☐ CH&SC ☐ CCR ☐ CFR				
5	☐ SCAQMD ☐ CH&SC ☐ CCR ☐ CFR				

Served To	Phone	Served By	Date Notice Served
Steve Cassulo	(661) 371-9214	Laurance B. Israel	5-18-23

Title	Email	Phone No	Email
District Manager	SteveCa@wasteconnections.com	☒ 909-396-2370 ☐ 310-233-	lisrael@aqmd.gov

*Key to Authority Abbreviations:

SCAQMD – South Coast Air Quality Management District
CCR – California Code of Regulations
CH&SC – California Health and Safety Code
CFR – Code of Federal Regulations

Method of Service: By electronic mail
☒ In Person & ☐ Certified Mail

ORIGINAL

South Coast Air Quality Management District
21865 COPLEY DRIVE, DIAMOND BAR, CA 91765-4178

P 78259

NOTICE OF VIOLATION

DATE OF VIOLATION		
Month	Day	Year
5	18	23

Facility Name	Facility ID#	Sector
Chiquita Canyon Landfill	119219	VB

Location Address	City	Zip
29201 Henry Mayo Drive	Castaic	91384

Mailing Address	City	Zip
29201 Henry Mayo Drive	Castaic	91384

YOU ARE HEREBY NOTIFIED THAT YOU HAVE BEEN CITED FOR ONE OR MORE VIOLATIONS OF THE SOUTH COAST AIR QUALITY MANAGEMENT DISTRICT (SCAQMD) RULES, STATE LAW OR FEDERAL LAW. IF PROVEN, SUCH VIOLATION(S) MAY RESULT IN THE IMPOSITION OF CIVIL OR CRIMINAL PENALTIES.

EACH DAY A VIOLATION OCCURS MAY BE HANDLED AS A SEPARATE OFFENSE REGARDLESS OF WHETHER OR NOT ADDITIONAL NOTICES OF VIOLATION ARE ISSUED.

DESCRIPTION OF VIOLATIONS

#	Authority*	Code Section or Rule No.	SCAQMD Permit to Operate or CARB Registration No.	Condition No. (If Applicable)	Description of Violation
1	☒ SCAQMD ☐ CH&SC ☐ CCR ☐ CFR	Rule 402			For discharging such quantities of air contaminants to cause injury, detriment, nuisance or annoyance to a considerable number of persons
2	☐ SCAQMD ☒ CH&SC ☐ CCR ☐ CFR	California H&S Code Sec 41700			
3	☐ SCAQMD ☐ CH&SC ☐ CCR ☐ CFR				
4	☐ SCAQMD ☐ CH&SC ☐ CCR ☐ CFR				
5	☐ SCAQMD ☐ CH&SC ☐ CCR ☐ CFR				

Served To	Phone	Served By	Date Notice Served
Steve Cassulo	(661) 371-9214	Christina Ojeda	5-19-23

Title	Email	Phone No	Email
district manager	steven.cassulo@wasteconnections.com	☒ 909-396-2475 ☐ 310-233-	cojeda @ aqmd.gov

*Key to Authority Abbreviations
SCAQMD – South Coast Air Quality Management District
CH&SC – California Health and Safety Code
CCR – California Code of Regulations
CFR – Code of Federal Regulations

Method of Service: By electronic mail
☐ In Person ☐ Certified Mail

ORIGINAL

SAFEGUARD BY FONTIS 866-590-8540

South Coast Air Quality Management District
21865 COPLEY DRIVE, DIAMOND BAR, CA 91765-4178

NOTICE OF VIOLATION

P 78981

DATE OF VIOLATION		
Month: 6	Day: 25	Year: 23

Facility Name:	Facility ID#:	Sector:
CHIQUITA CANYON LANDFILL	119219	VB

Location Address:	City:	Zip:
29201 Henry Mayo Drive	Castaic	91384

Mailing Address:	City:	Zip:
29201 Henry Mayo Drive	Castaic	91384

YOU ARE HEREBY NOTIFIED THAT YOU HAVE BEEN CITED FOR ONE OR MORE VIOLATIONS OF THE SOUTH COAST AIR QUALITY MANAGEMENT DISTRICT (SCAQMD) RULES, STATE LAW OR FEDERAL LAW. IF PROVEN, SUCH VIOLATION(S) MAY RESULT IN THE IMPOSITION OF CIVIL OR CRIMINAL PENALTIES.

EACH DAY A VIOLATION OCCURS MAY BE HANDLED AS A SEPARATE OFFENSE REGARDLESS OF WHETHER OR NOT ADDITIONAL NOTICES OF VIOLATION ARE ISSUED.

DESCRIPTION OF VIOLATIONS

#	Authority*	Code Section or Rule No.	SCAQMD Permit to Operate or CARB Registration No.	Condition No. (If Applicable)	Description of Violation
1	☒ SCAQMD ☐ CH&SC ☐ CCR ☐ CFR	Rule 402			For discharging such quantities of air contaminants to cause injury, detriment, nuisance or annoyance to a considerable number of persons.
2	☐ SCAQMD ☒ CH&SC ☐ CCR ☐ CFR	California H&S Code Sec 41700			
3	☐ SCAQMD ☐ CH&SC ☐ CCR ☐ CFR				
4	☐ SCAQMD ☐ CH&SC ☐ CCR ☐ CFR				
5	☐ SCAQMD ☐ CH&SC ☐ CCR ☐ CFR				

Served To:	Phone:	Served By:	Date Notice Served:
Steve Cassulo	(661) 371-9214	Laurance B. Israel	6-27-23
Title: District Manager	Email: steve.ca@wasteconnections.com	Phone No: ☒ 909-396-2370 ☐ 310-233-	Email: lisrael@aqmd.gov

*Key to Authority Abbreviations:

SCAQMD – South Coast Air Quality Management District
CCR – California Code of Regulations
CH&SC – California Health and Safety Code
CFR – Code of Federal Regulations

Method of Service: By electronic mail
☒ In Person & ☐ Certified Mail

ORIGINAL

South Coast Air Quality Management District
21865 COPLEY DRIVE, DIAMOND BAR, CA 91765-4178

P 78983

NOTICE OF VIOLATION

DATE OF VIOLATION		
Month	Day	Year
6	27	23

Facility Name	Facility ID#	Sector
CHIQUITA CANYON LANDFILL	119219	VB

Location Address	City	Zip
29201 Henry Mayo Drive	Castaic	91384

Mailing Address	City	Zip
29201 Henry Mayo Drive	Castaic	91384

YOU ARE HEREBY NOTIFIED THAT YOU HAVE BEEN CITED FOR ONE OR MORE VIOLATIONS OF THE SOUTH COAST AIR QUALITY MANAGEMENT DISTRICT (SCAQMD) RULES, STATE LAW OR FEDERAL LAW. IF PROVEN, SUCH VIOLATION(S) MAY RESULT IN THE IMPOSITION OF CIVIL OR CRIMINAL PENALTIES.

EACH DAY A VIOLATION OCCURS MAY BE HANDLED AS A SEPARATE OFFENSE REGARDLESS OF WHETHER OR NOT ADDITIONAL NOTICES OF VIOLATION ARE ISSUED.

DESCRIPTION OF VIOLATIONS

#	Authority*	Code Section or Rule No.	SCAQMD Permit to Operate or CARB Registration No.	Condition No. (If Applicable)	Description of Violation
1	☒ SCAQMD ☐ CH&SC ☐ CCR ☐ CFR	Rule 402			For discharging such quantities of air contaminants to cause injury, detriment, nuisance or annoyance to a considerable number of persons.
2	☐ SCAQMD ☒ CH&SC ☐ CCR ☐ CFR	California H&S Code Sec 41700			
3	☐ SCAQMD ☐ CH&SC ☐ CCR ☐ CFR				
4	☐ SCAQMD ☐ CH&SC ☐ CCR ☐ CFR				
5	☐ SCAQMD ☐ CH&SC ☐ CCR ☐ CFR				

Served To	Phone	Served By	Date Notice Served
Steve Cassulo	(661) 371-9214	Laurance B. Israel	6-28-23

Title	Email	Phone No.	Email
District Manager	Steve Cae wastecomections.com	☒ 909-396-2370 ☐ 310-233-	lisrael@aqmd.gov

*Key to Authority Abbreviations:

SCAQMD – South Coast Air Quality Management District
CH&SC – California Health and Safety Code
CCR – California Code of Regulations
CFR – Code of Federal Regulations

Method of Service: By electronic Mail
☒ In Person ☐ Certified Mail

ORIGINAL

South Coast Air Quality Management District
21865 COPLEY DRIVE, DIAMOND BAR, CA 91765-4178

NOTICE OF VIOLATION

P 75274

DATE OF VIOLATION		
Month	Day	Year
6	28	2023

Facility Name	Facility ID#	Sector
Chiquita Canyon Landfill	119219	V8

Location Address	City	Zip
29201 Henry Mayo Dr.	Castaic	91384

Mailing Address	City	Zip
29201 Henry Mayo Dr.	Castaic	91384

YOU ARE HEREBY NOTIFIED THAT YOU HAVE BEEN CITED FOR ONE OR MORE VIOLATIONS OF THE SOUTH COAST AIR QUALITY MANAGEMENT DISTRICT (SCAQMD) RULES, STATE LAW OR FEDERAL LAW. IF PROVEN, SUCH VIOLATION(S) MAY RESULT IN THE IMPOSITION OF CIVIL OR CRIMINAL PENALTIES.

EACH DAY A VIOLATION OCCURS MAY BE HANDLED AS A SEPARATE OFFENSE REGARDLESS OF WHETHER OR NOT ADDITIONAL NOTICES OF VIOLATION ARE ISSUED.

DESCRIPTION OF VIOLATIONS

#	Authority*	Code Section or Rule No.	SCAQMD Permit to Operate or CARB Registration No.	Condition No. (If Applicable)	Description of Violation
1	☑ SCAQMD ☐ CH&SC ☐ CCR ☐ CFR	Rule 402			For discharging such quantities of air contaminants to cause injury, detriment, nuisance, or annoyance to a considerable number of persons.
2	☐ SCAQMD ☑ CH&SC ☐ CCR ☐ CFR	Cal Health & Safety Code sec. 41700			For discharging such quantities of air contaminants to cause injury, detriment, nuisance, or annoyance to a considerable number of persons.
3	☐ SCAQMD ☐ CH&SC ☐ CCR ☐ CFR				
4	☐ SCAQMD ☐ CH&SC ☐ CCR ☐ CFR				
5	☐ SCAQMD ☐ CH&SC ☐ CCR ☐ CFR				

Served To	Phone	Served By	Date Notice Served
Steve Cusato	661-271-9214	Gerardo Vergara	6/28/2023

Title	Email	Phone No	Email
District Manager	[illegible]	☑ 909-396-2171 ☐ 310-233-	gvergara@aqmd.gov

*Key to Authority Abbreviations

SCAQMD - South Coast Air Quality Management District
CH&SC - California Health and Safety Code
CCR - California Code of Regulations
CFR - Code of Federal Regulations

Method of Service: ☐ In Person ☑ Certified Mail

VIOLATOR'S COPY

South Coast Air Quality Management District
21865 COPLEY DRIVE, DIAMOND BAR, CA 91765-4178

NOTICE OF VIOLATION

P 75275

DATE OF VIOLATION		
Month	Day	Year
6	29	2023

Facility Name	Facility ID#	Sector
Chiquita Canyon Landfill	119219	VB

Location Address	City	Zip
29201 Henry Mayo Dr.	Castaic	91384

Mailing Address	City	Zip
29201 Henry Mayo Dr.	Castaic	91384

YOU ARE HEREBY NOTIFIED THAT YOU HAVE BEEN CITED FOR ONE OR MORE VIOLATIONS OF THE SOUTH COAST AIR QUALITY MANAGEMENT DISTRICT (SCAQMD) RULES, STATE LAW OR FEDERAL LAW. IF PROVEN, SUCH VIOLATION(S) MAY RESULT IN THE IMPOSITION OF CIVIL OR CRIMINAL PENALTIES.

EACH DAY A VIOLATION OCCURS MAY BE HANDLED AS A SEPARATE OFFENSE REGARDLESS OF WHETHER OR NOT ADDITIONAL NOTICES OF VIOLATION ARE ISSUED.

DESCRIPTION OF VIOLATIONS

#	Authority*	Code Section or Rule No	SCAQMD Permit to Operate or CARB Registration No	Condition No (If Applicable)	Description of Violation
1	☑ SCAQMD ☐ CH&SC ☐ CCR ☐ CFR	402			For discharging such quantities of air contaminants to cause injury, detriment, nuisance, or annoyance to a considerable number of persons.
2	☐ SCAQMD ☑ CH&SC ☐ CCR ☐ CFR	41700			For discharging such quantities of air contaminants to cause injury, detriment, nuisance, or annoyance to a considerable number of persons.
3	☐ SCAQMD ☐ CH&SC ☐ CCR ☐ CFR				
4	☐ SCAQMD ☐ CH&SC ☐ CCR ☐ CFR				
5	☐ SCAQMD ☐ CH&SC ☐ CCR ☐ CFR				

Served To	Phone	Served By	Date Notice Served
Steve Cavallo	661-702-1214	Gerardo Vergara	6/21/2023
Title	**Email**	**Phone No**	**Email**
District Manager	[illegible]	☑ 909-396-2979 ☐ 310-233-	gvergara @ aqmd.gov

*Key to Authority Abbreviations

SCAQMD – South Coast Air Quality Management District
CH&SC – California Health and Safety Code
CCR – California Code of Regulations
CFR – Code of Federal Regulations

Method of Service: ☐ In Person ☑ Certified Mail

VIOLATOR'S COPY

South Coast Air Quality Management District
21865 COPLEY DRIVE, DIAMOND BAR, CA 91765-4178

NOTICE OF VIOLATION

P 75276

DATE OF VIOLATION		
Month	Day	Year
6	30	2023

Facility Name	Facility ID#	Sector
Chiquita Canyon Landfill	119219	VB

Location Address	City	Zip
29201 Henry Mayo Dr.	Castaic	91384

Mailing Address	City	Zip
29201 Henry Mayo Dr.	Castaic	91384

YOU ARE HEREBY NOTIFIED THAT YOU HAVE BEEN CITED FOR ONE OR MORE VIOLATIONS OF THE SOUTH COAST AIR QUALITY MANAGEMENT DISTRICT (SCAQMD) RULES, STATE LAW OR FEDERAL LAW. IF PROVEN, SUCH VIOLATION(S) MAY RESULT IN THE IMPOSITION OF CIVIL OR CRIMINAL PENALTIES.

EACH DAY A VIOLATION OCCURS MAY BE HANDLED AS A SEPARATE OFFENSE REGARDLESS OF WHETHER OR NOT ADDITIONAL NOTICES OF VIOLATION ARE ISSUED.

DESCRIPTION OF VIOLATIONS

#	Authority*	Code Section or Rule No	SCAQMD Permit to Operate or CARB Registration No	Condition No (If Applicable)	Description of Violation
1	☑ SCAQMD ☐ CH&SC ☐ CCR ☐ CFR	402			For discharging such quantities of air contaminants to cause injury, detriment, nuisance, or annoyance to a considerable number of persons.
2	☐ SCAQMD ☑ CH&SC ☐ CCR ☐ CFR	41700			For discharging such quantities of air contaminants to cause injury, detriment, nuisance, or annoyance to a considerable number of persons.
3	☐ SCAQMD ☐ CH&SC ☐ CCR ☐ CFR				
4	☐ SCAQMD ☐ CH&SC ☐ CCR ☐ CFR				
5	☐ SCAQMD ☐ CH&SC ☐ CCR ☐ CFR				

Served To	Phone	Served By	Date Notice Served
Steve Cassulo	661-371-9214	Gerardo Verguia	6/30/2023

Title	Email	Phone No	Email
District Manager	steve.cassulo@[illegible].com	☑ 909-396-2171 ☐ 310-233-	gverguia @aqmd.gov

*Key to Authority Abbreviations

SCAQMD – South Coast Air Quality Management District
CH&SC – California Health and Safety Code
CCR – California Code of Regulations
CFR – Code of Federal Regulations

Method of Service: ☑ In Person ☐ Certified Mail

VIOLATOR'S COPY

South Coast Air Quality Management District
21865 COPLEY DRIVE, DIAMOND BAR, CA 91765-4178

NOTICE OF VIOLATION

P79009

DATE OF VIOLATION		
Month:	Day:	Year:
07	02	2023

Facility Name:	Facility ID#:	Sector:
Chiquita Canyon LLC	119219	VB

Location Address:	City:	Zip:
29201 Henry Mayo Drive	Castaic	91384
Mailing Address:	**City:**	**Zip:**
29201 Henry Mayo Drive	Castaic	91384

YOU ARE HEREBY NOTIFIED THAT YOU HAVE BEEN CITED FOR ONE OR MORE VIOLATIONS OF THE SOUTH COAST AIR QUALITY MANAGEMENT DISTRICT (SCAQMD) RULES, STATE LAW OR FEDERAL LAW. IF PROVEN, SUCH VIOLATION(S) MAY RESULT IN THE IMPOSITION OF CIVIL OR CRIMINAL PENALTIES.

EACH DAY A VIOLATION OCCURS MAY BE HANDLED AS A SEPARATE OFFENSE REGARDLESS OF WHETHER OR NOT ADDITIONAL NOTICES OF VIOLATION ARE ISSUED.

DESCRIPTION OF VIOLATIONS

#	Authority*	Code Section or Rule No.	SCAQMD Permit to Operate or CARB Registration No.	Condition No. (If Applicable)	Description of Violation
1	☒ SCAQMD ☐ CH&SC ☐ CCR ☐ CFR	Rule 402			For discharging such quantities of air contaminants to cause injury, detriment, nuisance, or annoyance to a considerable number of persons.
2	☐ SCAQMD ☒ CH&SC ☐ CCR ☐ CFR	CH&SC 41700			For discharging such quantities of air contaminants to cause injury, detriment, nuisance, or annoyance to a considerable number of persons.
3	☐ SCAQMD ☐ CH&SC ☐ CCR ☐ CFR				
4	☐ SCAQMD ☐ CH&SC ☐ CCR ☐ CFR				
5	☐ SCAQMD ☐ CH&SC ☐ CCR ☐ CFR				

Served To:	Phone:	Served By:	Date Notice Served:
Steve Cassulo	(661) 257-3655	Jarlath Greaney	07/02/2023
Title:	**Email:**	**Phone No:**	**Email:**
District Manager	steveca@wcnx.org	☒ (909) 396-2707	jgreaney@aqmd.gov

*Key to Authority Abbreviations:

SCAQMD – South Coast Air Quality Management District
CCR – California Code of Regulations
CH&SC – California Health and Safety Code
CFR – Code of Federal Regulations

Method of Service:
☐ In Person ☐ Certified Mail ☒ Electronic Mail

FILE COPY (Pink) *FACILITY COPY (Gold)*

What is a Notice of Violation?

A Notice of Violation is issued by an SCAQMD Air Quality Inspector to inform a business that a failure to comply with one or more applicable federal, state, and/or local (SCAQMD) air pollution rules and regulations or legal requirements is being alleged.

What happens when I receive a Notice of Violation?

If you are operating in violation of one or more applicable federal, state, and/or local (SCAQMD) air pollution rules and regulations or legal requirements, each day or part of a day that you operate in violation is considered a separate violation even if only one Notice of Violation has been issued. Continuing to operate in violation may subject you to substantial civil or criminal penalties. **It is in your best interest to resolve any compliance problem immediately before you resume operation.**

What if I need to continue to operate the equipment named in the Notice of Violation?

If continued operation of equipment cited in the Notice of Violation is necessary, you may be able to obtain a variance from SCAQMD's Hearing Board. A ***variance*** is an administrative order that allows a company to continue operating without penalties while it takes appropriate steps to meet air pollution control requirements. Proof of specific legal circumstances must be provided before a variance can be granted. Timeliness in seeking such relief will be considered by the Hearing Board. Additional information concerning variances can be found in California Health & Safety Code §§ 42350-42359.5 and at ***http://www.aqmd.gov/home/about/hearing-board***.

During a hearing for a variance, you may be represented either by yourself or by your attorney or consultant. You will have the opportunity to present evidence and testimony, and to cross-examine any SCAQMD witness.

If you fail to comply with any order of the Hearing Board, you may be subject to additional civil or criminal penalties set forth in California Health & Safety Code §§ 42400 *et seq.* and 42402 *et seq.*

How are Notices of Violation resolved?

The SCAQMD General Counsel's office reviews each alleged violation and, based on the facts, determines how best to resolve the allegation. Options available to the General Counsel's office include:

- **Minor Source Penalty Assessment Program**
  Certain Notices of Violation may be eligible for resolution through SCAQMD's Minor Source Penalty Assessment Program if they are issued to a minor source or for violations other than emitting air toxics or creating a public nuisance involving injury or property damage.

  If your case is handled by this program, you will receive a letter or phone call from an investigator in the SCAQMD General Counsel's office offering to settle your violation. Settlement terms usually call for a penalty payment and written proof of current compliance. The investigator's name and telephone number are included in the initial settlement letter in the event you would like to discuss the case.

  Be prepared to describe any facts about the violation that you believe SCAQMD should know in considering your case. Sharing your knowledge of the facts, possible causes for the violation and plans to avoid future violations will help the investigator arrive at an appropriate disposition. **Be sure to respond by the date indicated in the letter to avoid further legal action.**

  If the Minor Source Penalty Assessment Program fails to result in a settlement, your Notice of Violation may be referred to an SCAQMD attorney and handled under the procedures for Civil Prosecution or resolved through a Small Claims Court.

- **Civil Prosecution**
  If your case is handled as a civil matter, it will be reviewed by an attorney from the SCAQMD General Counsel's office, who will typically make first contact with you through a letter that asks for information about your case. If the allegations in the Notice of Violation cannot be informally resolved, the SCAQMD is authorized to file a civil lawsuit in court to recover civil penalties. In cases involving serious harm or danger, however, SCAQMD may immediately commence a legal action for civil penalties and a court-ordered injunction. A **mandatory injunction** is a court order compelling a person and/or company to take specific action. A **prohibitory injunction** is a court order compelling a person and/or company to refrain from taking a specific action. Injunctions, which may even lead to shutting down a business, may be sought by SCAQMD to prevent continuing or serious violations or damages from occurring.

- **Criminal Prosecution**
  If SCAQMD determines that criminal prosecution is appropriate, the case will be referred to the appropriate state or federal law enforcement agency. That agency will determine if criminal prosecution is warranted.

Civil and Criminal Penalties

Penalties are determined by California Health & Safety Code §§ 42400 *et seq.* and 42402 *et seq.*

Available Resources

You can obtain SCAQMD Rules, permit application forms, and detailed information about SCAQMD and the Hearing Board using the resources provided below:

Contact Numbers		Useful Links	
General Information:			
SCAQMD Headquarters General Number	(909) 396-2218	About SCAQMD	http://www.aqmd.gov/home/about
		Enforcement Authority	http://www.aqmd.gov/home/about/authority/enforcement
General Counsel's Office	(909) 396-3400	Compliance Notices	http://www.aqmd.gov/home/regulations/compliance/compliance-notices
		SCAQMD Rules	http://www.aqmd.gov/home/regulations/rules
Obtaining Permit or Billing Information:			
Small Business Assistance	(800) 388-2121	Getting Permits	http://www.aqmd.gov/home/permits
Permit Information	(909) 396-2468	Permit Forms	http://www.aqmd.gov/home/permits/permit-application-forms
Billing Services	(866) 888-8838 (909) 396-2900	Permitting Fees	http://www.aqmd.gov/home/permits/fees
Variances:			
Clerk of the Hearing Board	(909) 396-2500	The Hearing Board	http://www.aqmd.gov/home/about/hearing-board

South Coast Air Quality Management District
21865 COPLEY DRIVE, DIAMOND BAR, CA 91765-4178

P 79010

NOTICE OF VIOLATION

DATE OF VIOLATION		
Month: 7	Day: 3	Year: 23

Facility Name:	Facility ID#:	Sector:
CHIQUITA CANYON LLC	119219	VB

Location Address:	City:	Zip:
~~29201~~ 29201 HENRY MAYO DR.	CASTAIC	91384

Mailing Address:	City:	Zip:
29201 HENRY MAYO DR.	CASTAIC	91384

YOU ARE HEREBY NOTIFIED THAT YOU HAVE BEEN CITED FOR ONE OR MORE VIOLATIONS OF THE SOUTH COAST AIR QUALITY MANAGEMENT DISTRICT (SCAQMD) RULES, STATE LAW OR FEDERAL LAW. IF PROVEN, SUCH VIOLATION(S) MAY RESULT IN THE IMPOSITION OF CIVIL OR CRIMINAL PENALTIES.

EACH DAY A VIOLATION OCCURS MAY BE HANDLED AS A SEPARATE OFFENSE REGARDLESS OF WHETHER OR NOT ADDITIONAL NOTICES OF VIOLATION ARE ISSUED.

DESCRIPTION OF VIOLATIONS

#	Authority*	Code Section or Rule No.	SCAQMD Permit to Operate or CARB Registration No.	Condition No. (If Applicable)	Description of Violation
1	☒ SCAQMD ☐ CH&SC ☐ CCR ☐ CFR	402			FOR DISCHARGING SUCH QUANTITIES OF AIR CONTAMINANTS TO CAUSE INJURY, DETRIMENT, NUISANCE OR ANNOYANCE TO A CONSIDERABLE NUMBER OF PERSONS.
2	☐ SCAQMD ☒ CH&SC ☐ CCR ☐ CFR	SECTION 41700			FOR DISCHARGING SUCH QUANTITIES OF AIR CONTAMINANTS TO CAUSE INJURY, DETRIMENT, NUISANCE OR ANNOYANCE TO A CONSIDERABLE NUMBER OF PERSONS.
3	☐ SCAQMD ☐ CH&SC ☐ CCR ☐ CFR				
4	☐ SCAQMD ☐ CH&SC ☐ CCR ☐ CFR				
5	☐ SCAQMD ☐ CH&SC ☐ CCR ☐ CFR				

Served To:	Phone:	Served By:	Date Notice Served:
STEVE CASULO	661-371-9214	JARLATH GREANEY	7/3/23

Title:	Email:	Phone No:	Email:
DISTRICT MANAGER	STEVECA@WCNX.ORG	☒ 909-396-2707 ☐ 310-233-	JGREANEY @ aqmd.gov

*Key to Authority Abbreviations:

SCAQMD – South Coast Air Quality Management District
CCR – California Code of Regulations
CH&SC – California Health and Safety Code
CFR – Code of Federal Regulations

Method of Service: ☒ In Person ☐ Certified Mail

VIOLATOR'S COPY

South Coast Air Quality Management District
21865 COPLEY DRIVE, DIAMOND BAR, CA 91765-4178

NOTICE OF VIOLATION

P 75277

DATE OF VIOLATION		
Month	Day	Year
7	7	2023

Facility Name	Facility ID#	Sector
Chiquita Canyon Landfill	119719	VB

Location Address	City	Zip
29201 Henry Mayo Dr.	Castaic	91384

Mailing Address	City	Zip
29201 Henry Mayo Dr.	Castaic	91384

YOU ARE HEREBY NOTIFIED THAT YOU HAVE BEEN CITED FOR ONE OR MORE VIOLATIONS OF THE SOUTH COAST AIR QUALITY MANAGEMENT DISTRICT (SCAQMD) RULES, STATE LAW OR FEDERAL LAW. IF PROVEN, SUCH VIOLATION(S) MAY RESULT IN THE IMPOSITION OF CIVIL OR CRIMINAL PENALTIES.

EACH DAY A VIOLATION OCCURS MAY BE HANDLED AS A SEPARATE OFFENSE REGARDLESS OF WHETHER OR NOT ADDITIONAL NOTICES OF VIOLATION ARE ISSUED.

DESCRIPTION OF VIOLATIONS

#	Authority*	Code Section or Rule No.	SCAQMD Permit to Operate or CARB Registration No.	Condition No. (If Applicable)	Description of Violation
1	☑ SCAQMD ☐ CH&SC ☐ CCR ☐ CFR	402			For discharging such quantities of air contaminants to cause injury, detriment, nuisance, or annoyance to a considerable number of persons.
2	☐ SCAQMD ☑ CH&SC ☐ CCR ☐ CFR	41700			For discharging such quantities of air contaminants to cause injury, detriment, nuisance, or annoyance to a considerable number of persons.
3	☐ SCAQMD ☐ CH&SC ☐ CCR ☐ CFR				
4	☐ SCAQMD ☐ CH&SC ☐ CCR ☐ CFR				
5	☐ SCAQMD ☐ CH&SC ☐ CCR ☐ CFR				

Served To	Phone	Served By	Date Notice Served
Steve Cancilla	661-371-1211	Gerardo Vergara	7/7/2023

Title	Email	Phone No.	Email
Safety Manager	[illegible]	☐ 909-396-2479 ☐ 310-233-	Jvergara @ aqmd.gov

*Key to Authority Abbreviations

SCAQMD - South Coast Air Quality Management District
CCR - California Code of Regulations
CH&SC - California Health and Safety Code
CFR - Code of Federal Regulations

Method of Service: ☐ In Person ☐ Certified Mail

VIOLATOR'S COPY

South Coast Air Quality Management District
21865 COPLEY DRIVE, DIAMOND BAR, CA 91765-4178

NOTICE OF VIOLATION

P 75278

DATE OF VIOLATION		
Month	Day	Year
7	10	2023

Facility Name	Facility ID#	Sector
Chiquita Canyon Landfill	119219	VB

Location Address	City	Zip
29201 Henry Mayo Dr.	Castaic	91384

Mailing Address	City	Zip
29201 Henry Mayo Dr.	Castaic	91384

YOU ARE HEREBY NOTIFIED THAT YOU HAVE BEEN CITED FOR ONE OR MORE VIOLATIONS OF THE SOUTH COAST AIR QUALITY MANAGEMENT DISTRICT (SCAQMD) RULES, STATE LAW OR FEDERAL LAW. IF PROVEN, SUCH VIOLATION(S) MAY RESULT IN THE IMPOSITION OF CIVIL OR CRIMINAL PENALTIES.

EACH DAY A VIOLATION OCCURS MAY BE HANDLED AS A SEPARATE OFFENSE REGARDLESS OF WHETHER OR NOT ADDITIONAL NOTICES OF VIOLATION ARE ISSUED.

DESCRIPTION OF VIOLATIONS

#	Authority*	Code Section or Rule No.	SCAQMD Permit to Operate or CARB Registration No.	Condition No. (If Applicable)	Description of Violation
1	☑ SCAQMD ☐ CH&SC ☐ CCR ☐ CFR	402			For discharging such quantities of air contaminants to cause injury, detriment, nuisance, or annoyance to a considerable number of persons.
2	☐ SCAQMD ☑ CH&SC ☐ CCR ☐ CFR	41700			For discharging such quantities of air contaminants to cause injury, detriment, nuisance, or annoyance to a considerable number of persons.
3	☐ SCAQMD ☐ CH&SC ☐ CCR ☐ CFR				
4	☐ SCAQMD ☐ CH&SC ☐ CCR ☐ CFR				
5	☐ SCAQMD ☐ CH&SC ☐ CCR ☐ CFR				

Served To	Phone	Served By	Date Notice Served
Steve Carsulo	661-371-9219	Gerardo Vergara	7/10/2023

Title	Email	Phone No.	Email
Project Manager	steve.carsulo@waste-management.com	☑ 909-396-2179 ☐ 310-233-	gvergara@aqmd.gov

*Key to Authority Abbreviations

SCAQMD – South Coast Air Quality Management District
CCR – California Code of Regulations
CH&SC – California Health and Safety Code
CFR – Code of Federal Regulations

Method of Service: ☑ In Person ☐ Certified Mail

VIOLATOR'S COPY

South Coast Air Quality Management District
21865 COPLEY DRIVE, DIAMOND BAR, CA 91765-4178

P 78262

NOTICE OF VIOLATION

DATE OF VIOLATION		
Month	Day	Year
07	11	23

Facility Name	Facility ID#	Sector
Chiquita Canyon Landfill	119219	VB

Location Address	City	Zip
29201 Henry Mayo Dr.	Castaic	91384

Mailing Address	City	Zip
29201 Henry Mayo Dr.	Castaic	91384

YOU ARE HEREBY NOTIFIED THAT YOU HAVE BEEN CITED FOR ONE OR MORE VIOLATIONS OF THE SOUTH COAST AIR QUALITY MANAGEMENT DISTRICT (SCAQMD) RULES, STATE LAW OR FEDERAL LAW. IF PROVEN, SUCH VIOLATION(S) MAY RESULT IN THE IMPOSITION OF CIVIL OR CRIMINAL PENALTIES.

EACH DAY A VIOLATION OCCURS MAY BE HANDLED AS A SEPARATE OFFENSE REGARDLESS OF WHETHER OR NOT ADDITIONAL NOTICES OF VIOLATION ARE ISSUED.

DESCRIPTION OF VIOLATIONS

#	Authority*	Code Section or Rule No.	SCAQMD Permit to Operate or CARB Registration No.	Condition No. (If Applicable)	Description of Violation
1	☒ SCAQMD ☐ CH&SC ☐ CCR ☐ CFR	402			For discharging such quantities of air contaminants to cause injury, detriment, nuisance, or annoyance to a considerable number of persons
2	☐ SCAQMD ☒ CH&SC ☐ CCR ☐ CFR	41700			For discharging such quantities of air contaminants to cause injury, detriment, nuisance, or annoyance to a considerable number of persons
3	☐ SCAQMD ☐ CH&SC ☐ CCR ☐ CFR				
4	☐ SCAQMD ☐ CH&SC ☐ CCR ☐ CFR				
5	☐ SCAQMD ☐ CH&SC ☐ CCR ☐ CFR				

Served To	Phone	Served By	Date Notice Served
Steve Cassulo	661-371-9214	Christina Ojeda	7-11-23

Title	Email	Phone No	Email
District Manager	steven.cassulo@wasteconnections.com	☒ 909-396-2475 ☐ 310-233-	cojeda @aqmd.gov

*Key to Authority Abbreviations

SCAQMD – South Coast Air Quality Management District
CCR – California Code of Regulations
CH&SC – California Health and Safety Code
CFR – Code of Federal Regulations

Method of Service: via email
☒ In Person ☐ Certified Mail

ORIGINAL

SAFEGUARD BY FONTIS 866-590-8540

South Coast Air Quality Management District
21865 COPLEY DRIVE, DIAMOND BAR, CA 91765-4178

P 78263

NOTICE OF VIOLATION

DATE OF VIOLATION		
Month: 07	Day: 13	Year: 23

Facility Name:	Facility ID#:	Sector:
Chiquita Canyon Landfill	119219	VB

Location Address:	City:	Zip:
29201 Henry Mayo Dr.	Castaic	91384

Mailing Address:	City:	Zip:
29201 Henry Mayo Dr.	Castaic	91384

YOU ARE HEREBY NOTIFIED THAT YOU HAVE BEEN CITED FOR ONE OR MORE VIOLATIONS OF THE SOUTH COAST AIR QUALITY MANAGEMENT DISTRICT (SCAQMD) RULES, STATE LAW OR FEDERAL LAW. IF PROVEN, SUCH VIOLATION(S) MAY RESULT IN THE IMPOSITION OF CIVIL OR CRIMINAL PENALTIES.

EACH DAY A VIOLATION OCCURS MAY BE HANDLED AS A SEPARATE OFFENSE REGARDLESS OF WHETHER OR NOT ADDITIONAL NOTICES OF VIOLATION ARE ISSUED.

DESCRIPTION OF VIOLATIONS

#	Authority*	Code Section or Rule No.	SCAQMD Permit to Operate or CARB Registration No.	Condition No. (If Applicable)	Description of Violation
1	☑ SCAQMD ☐ CH&SC ☐ CCR ☐ CFR	402			For discharging such quantities of air contaminants to cause injury, detriment, nuisance, or annoyance to a considerable number of persons
2	☐ SCAQMD ☑ CH&SC ☐ CCR ☐ CFR	41700			For discharging such quantities of air contaminants to cause injury, detriment, nuisance or annoyance to a considerable number of persons
3	☐ SCAQMD ☐ CH&SC ☐ CCR ☐ CFR				
4	☐ SCAQMD ☐ CH&SC ☐ CCR ☐ CFR				
5	☐ SCAQMD ☐ CH&SC ☐ CCR ☐ CFR				

Served To:	Phone:	Served By:	Date Notice Served:
Steve Cassulo	661-371-9214	Christina Ojeda	7-13-23

Title:	Email:	Phone No:	Email:
District Manager	steven.cassulo@wasteconnections.com	☑ 909-396- 2475 ☐ 310-233-	cojeda @ aqmd.gov

*Key to Authority Abbreviations:

SCAQMD – South Coast Air Quality Management District
CCR – California Code of Regulations
CH&SC – California Health and Safety Code
CFR – Code of Federal Regulations

Method of Service: ☑ In Person ☐ Certified Mail

VIOLATOR'S COPY

South Coast Air Quality Management District
21865 COPLEY DRIVE, DIAMOND BAR, CA 91765-4178

NOTICE OF VIOLATION

P 75279

DATE OF VIOLATION		
Month: 7	Day: 15	Year: 2023

Facility Name:	Facility ID#:	Sector:
Chiquita Canyon Landfill	119219	VB

Location Address:	City:	Zip:
29201 Henry Mayo Dr.	Castaic	91384

Mailing Address:	City:	Zip:
29201 Henry Mayo Dr.	Castaic	91384

YOU ARE HEREBY NOTIFIED THAT YOU HAVE BEEN CITED FOR ONE OR MORE VIOLATIONS OF THE SOUTH COAST AIR QUALITY MANAGEMENT DISTRICT (SCAQMD) RULES, STATE LAW OR FEDERAL LAW. IF PROVEN, SUCH VIOLATION(S) MAY RESULT IN THE IMPOSITION OF CIVIL OR CRIMINAL PENALTIES.

EACH DAY A VIOLATION OCCURS MAY BE HANDLED AS A SEPARATE OFFENSE REGARDLESS OF WHETHER OR NOT ADDITIONAL NOTICES OF VIOLATION ARE ISSUED.

DESCRIPTION OF VIOLATIONS

#	Authority*	Code Section or Rule No.	SCAQMD Permit to Operate or CARB Registration No.	Condition No. (If Applicable)	Description of Violation
1	☑ SCAQMD ☐ CH&SC ☐ CCR ☐ CFR	402			For discharging such quantities of air contaminants to cause injury, detriment, nuisance, or annoyance to a considerable number of persons.
2	☐ SCAQMD ☑ CH&SC ☐ CCR ☐ CFR	41700			For discharging such quantities of air contaminants to cause injury, detriment, nuisance, or annoyance to a considerable number of persons.
3	☐ SCAQMD ☐ CH&SC ☐ CCR ☐ CFR				
4	☐ SCAQMD ☐ CH&SC ☐ CCR ☐ CFR				
5	☐ SCAQMD ☐ CH&SC ☐ CCR ☐ CFR				

Served To:	Phone:	Served By:	Date Notice Served:
Steve Cassulo	661-371-9214	Gerardo Vergara	7/15/2023

Title:	Email:	Phone No:	Email:
District Manager	steven.cassulo@wasteconnections.com	☑ 909-396-2179 ☐ 310-233-	gvergara @ aqmd.gov

*Key to Authority Abbreviations:

SCAQMD – South Coast Air Quality Management District
CH&SC – California Health and Safety Code
CCR – California Code of Regulations
CFR – Code of Federal Regulations

Method of Service: ☑ In Person ☐ Certified Mail

VIOLATOR'S COPY

South Coast Air Quality Management District
21865 COPLEY DRIVE, DIAMOND BAR, CA 91765-4178

NOTICE OF VIOLATION

P 78984

DATE OF VIOLATION		
Month: 7	Day: 16	Year: 23

Facility Name	Facility ID#	Sector
CHIQUITA CANYON LANDFILL	119219	VB

Location Address	City	Zip
29201 Henry Mayo Drive	Castaic	91384

Mailing Address	City	Zip
29201 Henry Mayo Drive	Castaic	91384

YOU ARE HEREBY NOTIFIED THAT YOU HAVE BEEN CITED FOR ONE OR MORE VIOLATIONS OF THE SOUTH COAST AIR QUALITY MANAGEMENT DISTRICT (SCAQMD) RULES, STATE LAW OR FEDERAL LAW. IF PROVEN, SUCH VIOLATION(S) MAY RESULT IN THE IMPOSITION OF CIVIL OR CRIMINAL PENALTIES.

EACH DAY A VIOLATION OCCURS MAY BE HANDLED AS A SEPARATE OFFENSE REGARDLESS OF WHETHER OR NOT ADDITIONAL NOTICES OF VIOLATION ARE ISSUED.

DESCRIPTION OF VIOLATIONS

#	Authority*	Code Section or Rule No.	SCAQMD Permit to Operate or CARB Registration No.	Condition No. (If Applicable)	Description of Violation
1	☒ SCAQMD ☐ CH&SC ☐ CCR ☐ CFR	Rule 402			For discharging such quantities of air contaminants to cause injury, detriment, nuisance or annoyance to a considerable number of persons.
2	☐ SCAQMD ☒ CH&SC ☐ CCR ☐ CFR	California H&S Code Sec 41700			
3	☐ SCAQMD ☐ CH&SC ☐ CCR ☐ CFR				
4	☐ SCAQMD ☐ CH&SC ☐ CCR ☐ CFR				
5	☐ SCAQMD ☐ CH&SC ☐ CCR ☐ CFR				

Served To	Phone	Served By	Date Notice Served
Steve Cassulo	(661) 371-9214	Laurance B. Israel	7-18-23

Title	Email	Phone No.	Email
District Manager	SteveCa@wasteconnections.com	☒ 909-396-2370 ☐ 310-233-	lisrael@aqmd.gov

*Key to Authority Abbreviations:
SCAQMD – South Coast Air Quality Management District
CCR – California Code of Regulations
CH&SC – California Health and Safety Code
CFR – Code of Federal Regulations

Method of Service: By electronic Mail
☒ In Person + ☐ Certified Mail

ORIGINAL

South Coast Air Quality Management District
21865 COPLEY DRIVE, DIAMOND BAR, CA 91765-4178

NOTICE OF VIOLATION

P 75280

DATE OF VIOLATION		
Month:	Day:	Year:
7	17	2023

Facility Name:	Facility ID#:	Sector:
Chiquita Canyon Landfill	119219	VB

Location Address:	City:	Zip:
29201 Henry Mayo Dr.	Castaic	91384

Mailing Address:	City:	Zip:
29201 Henry Mayo Dr.	Castaic	91384

YOU ARE HEREBY NOTIFIED THAT YOU HAVE BEEN CITED FOR ONE OR MORE VIOLATIONS OF THE SOUTH COAST AIR QUALITY MANAGEMENT DISTRICT (SCAQMD) RULES, STATE LAW OR FEDERAL LAW. IF PROVEN, SUCH VIOLATION(S) MAY RESULT IN THE IMPOSITION OF CIVIL OR CRIMINAL PENALTIES.

EACH DAY A VIOLATION OCCURS MAY BE HANDLED AS A SEPARATE OFFENSE REGARDLESS OF WHETHER OR NOT ADDITIONAL NOTICES OF VIOLATION ARE ISSUED.

DESCRIPTION OF VIOLATIONS

#	Authority*	Code Section or Rule No.	SCAQMD Permit to Operate or CARB Registration No.	Condition No. (If Applicable)	Description of Violation
1	☑ SCAQMD ☐ CH&SC ☐ CCR ☐ CFR	402			For discharging such quantities of air contaminants to cause injury, detriment, nuisance, or annoyance to a considerable number of persons.
2	☐ SCAQMD ☑ CH&SC ☐ CCR ☐ CFR	41700			For discharging such quantities of air contaminants to cause injury, detriment, nuisance, or annoyance to a considerable number of persons.
3	☐ SCAQMD ☐ CH&SC ☐ CCR ☐ CFR				
4	☐ SCAQMD ☐ CH&SC ☐ CCR ☐ CFR				
5	☐ SCAQMD ☐ CH&SC ☐ CCR ☐ CFR				

Served To:	Phone:	Served By:	Date Notice Served:
Steve Casulo	661-271-9214	Gerardo Vergara	7/17/2023

Title:	Email:	Phone No:	Email:
District Manager	steven.casulo@wasteconnections.com	☑ 909-396-2179 ☐ 310-233-	gvergara @ aqmd.gov

*Key to Authority Abbreviations:

SCAQMD – South Coast Air Quality Management District
CH&SC – California Health and Safety Code
CCR – California Code of Regulations
CFR – Code of Federal Regulations

Method of Service:
☑ In Person ☐ Certified Mail

VIOLATOR'S COPY

South Coast Air Quality Management District
21865 COPLEY DRIVE, DIAMOND BAR, CA 91765-4178

NOTICE OF VIOLATION

P 75281

DATE OF VIOLATION		
Month: 7	Day: 18	Year: 23

Facility Name:	Facility ID#:	Sector:
Chiquita Canyon Landfill	119219	VB

Location Address:	City:	Zip:
29201 Henry Mayo Dr	Castaic	91384

Mailing Address:	City:	Zip:
29201 Henry Mayo Dr.	Castaic	91384

YOU ARE HEREBY NOTIFIED THAT YOU HAVE BEEN CITED FOR ONE OR MORE VIOLATIONS OF THE SOUTH COAST AIR QUALITY MANAGEMENT DISTRICT (SCAQMD) RULES, STATE LAW OR FEDERAL LAW. IF PROVEN, SUCH VIOLATION(S) MAY RESULT IN THE IMPOSITION OF CIVIL OR CRIMINAL PENALTIES.

EACH DAY A VIOLATION OCCURS MAY BE HANDLED AS A SEPARATE OFFENSE REGARDLESS OF WHETHER OR NOT ADDITIONAL NOTICES OF VIOLATION ARE ISSUED.

DESCRIPTION OF VIOLATIONS

#	Authority*	Code Section or Rule No.	SCAQMD Permit to Operate or CARB Registration No.	Condition No. (If Applicable)	Description of Violation
1	☑ SCAQMD ☐ CH&SC ☐ CCR ☐ CFR	402			For discharging such quantities of air contaminants to cause injury, detriment, nuisance, or annoyance to a considerable number of persons
2	☐ SCAQMD ☑ CH&SC ☐ CCR ☐ CFR	41700			For discharging such quantities of air contaminants to cause injury detriment, nuisance, or annoyance to a considerable number of persons
3	☐ SCAQMD ☐ CH&SC ☐ CCR ☐ CFR				
4	☐ SCAQMD ☐ CH&SC ☐ CCR ☐ CFR				
5	☐ SCAQMD ☐ CH&SC ☐ CCR ☐ CFR				

Served To:	Phone:	Served By:	Date Notice Served:
Steve Cassulo	661-371-9214	Christina Ojeda	7-18-23

Title:	Email:	Phone No:	Email:
District Manager	steven.cassulo@wasteconnections.com	☑ 909-396-2475 ☐ 310-233-	cojeda @ aqmd.gov

*Key to Authority Abbreviations:

SCAQMD – South Coast Air Quality Management District
CH&SC – California Health and Safety Code
CCR – California Code of Regulations
CFR – Code of Federal Regulations

Method of Service: ☑ In Person ☐ Certified Mail

VIOLATOR'S COPY

South Coast Air Quality Management District
21865 COPLEY DRIVE, DIAMOND BAR, CA 91765-4178

P 78265

NOTICE OF VIOLATION

DATE OF VIOLATION		
Month: 07	Day: 19	Year: 23

Facility Name:	Facility ID#:	Sector:
Chiquita Canyon Landfill	119219	VB

Location Address:	City:	Zip:
29201 Henry Mayo Dr.	Castaic	91384

Mailing Address:	City:	Zip:
29201 Henry Mayo Dr.	Castaic	91384

YOU ARE HEREBY NOTIFIED THAT YOU HAVE BEEN CITED FOR ONE OR MORE VIOLATIONS OF THE SOUTH COAST AIR QUALITY MANAGEMENT DISTRICT (SCAQMD) RULES, STATE LAW OR FEDERAL LAW. IF PROVEN, SUCH VIOLATION(S) MAY RESULT IN THE IMPOSITION OF CIVIL OR CRIMINAL PENALTIES.

EACH DAY A VIOLATION OCCURS MAY BE HANDLED AS A SEPARATE OFFENSE REGARDLESS OF WHETHER OR NOT ADDITIONAL NOTICES OF VIOLATION ARE ISSUED.

DESCRIPTION OF VIOLATIONS

#	Authority*	Code Section or Rule No.	SCAQMD Permit to Operate or CARB Registration No.	Condition No. (If Applicable)	Description of Violation
1	☑ SCAQMD ☐ CH&SC ☐ CCR ☐ CFR	402			For discharging such quantities of air contaminants to cause injury, detriment, nuisance, or annoyance to a considerable number of persons
2	☐ SCAQMD ☑ CH&SC ☐ CCR ☐ CFR	41700			For discharging such quantities of air contaminants to cause injury, detriment, nuisance or annoyance to a considerable number of persons.
3	☐ SCAQMD ☐ CH&SC ☐ CCR ☐ CFR				
4	☐ SCAQMD ☐ CH&SC ☐ CCR ☐ CFR				
5	☐ SCAQMD ☐ CH&SC ☐ CCR ☐ CFR				

Served To:	Phone:	Served By:	Date Notice Served:
Steve Cassuto	661-371-9214	Christina Ojeda	7-19-23

Title:	Email:	Phone No:	Email:
District Manager	steven.cassuto@wasteconnections.com	☑ 909-396- 2475 ☐ 310-233-	cojeda @ aqmd.gov

*Key to Authority Abbreviations:

SCAQMD – South Coast Air Quality Management District
CCR – California Code of Regulations
CH&SC – California Health and Safety Code
CFR – Code of Federal Regulations

Method of Service: ☑ In Person ☐ Certified Mail

VIOLATOR'S COPY

South Coast Air Quality Management District
21865 COPLEY DRIVE, DIAMOND BAR, CA 91765-4178

P 78266

NOTICE OF VIOLATION

DATE OF VIOLATION		
Month: 07	Day: 20	Year: 2023

Facility Name:	Facility ID#:	Sector:
Chiquita Canyon Landfill	119219	VB

Location Address:	City:	Zip:
29201 Henry Mayo Dr.	Castaic	91384

Mailing Address:	City:	Zip:
29201 Henry Mayo Dr.	Castaic	91384

YOU ARE HEREBY NOTIFIED THAT YOU HAVE BEEN CITED FOR ONE OR MORE VIOLATIONS OF THE SOUTH COAST AIR QUALITY MANAGEMENT DISTRICT (SCAQMD) RULES, STATE LAW OR FEDERAL LAW. IF PROVEN, SUCH VIOLATION(S) MAY RESULT IN THE IMPOSITION OF CIVIL OR CRIMINAL PENALTIES.

EACH DAY A VIOLATION OCCURS MAY BE HANDLED AS A SEPARATE OFFENSE REGARDLESS OF WHETHER OR NOT ADDITIONAL NOTICES OF VIOLATION ARE ISSUED.

DESCRIPTION OF VIOLATIONS

#	Authority*	Code Section or Rule No.	SCAQMD Permit to Operate or CARB Registration No.	Condition No. (If Applicable)	Description of Violation
1	☑ SCAQMD ☐ CH&SC ☐ CCR ☐ CFR	402			For discharging such quantities of air contaminants to cause injury, detriment, nuisance, or annoyance to a considerable number of persons
2	☐ SCAQMD ☑ CH&SC ☐ CCR ☐ CFR	41700			For discharging such quantities of air contaminants to cause injury, detriment, nuisance or annoyance to a considerable number of persons.
3	☐ SCAQMD ☐ CH&SC ☐ CCR ☐ CFR				
4	☐ SCAQMD ☐ CH&SC ☐ CCR ☐ CFR				
5	☐ SCAQMD ☐ CH&SC ☐ CCR ☐ CFR				

Served To:	Phone:	Served By:	Date Notice Served:
Steve Cassuto	661-371-9214	Christina Ojeda	7-20-23

Title:	Email:	Phone No:	Email:
District Manager	steven.cassuto@wasteconnections.com	☑ 909-396- 2475 ☐ 310-233-	cojeda@aqmd.gov

*Key to Authority Abbreviations:

SCAQMD – South Coast Air Quality Management District
CCR – California Code of Regulations
CH&SC – California Health and Safety Code
CFR – Code of Federal Regulations

Method of Service: ☑ In Person ☐ Certified Mail

VIOLATOR'S COPY

South Coast Air Quality Management District
21865 COPLEY DRIVE, DIAMOND BAR, CA 91765-4178

P 78267

NOTICE OF VIOLATION

DATE OF VIOLATION		
Month: 07	Day: 21	Year: 23

Facility Name:	Facility ID#:	Sector:
Chiquita Canyon Landfill	17229	VB

Location Address:	City:	Zip:
29201 Henry Mayo Dr.	Castaic	91384

Mailing Address:	City:	Zip:
29201 Henry Mayo Dr.	Castaic	91384

YOU ARE HEREBY NOTIFIED THAT YOU HAVE BEEN CITED FOR ONE OR MORE VIOLATIONS OF THE SOUTH COAST AIR QUALITY MANAGEMENT DISTRICT (SCAQMD) RULES, STATE LAW OR FEDERAL LAW. IF PROVEN, SUCH VIOLATION(S) MAY RESULT IN THE IMPOSITION OF CIVIL OR CRIMINAL PENALTIES.

EACH DAY A VIOLATION OCCURS MAY BE HANDLED AS A SEPARATE OFFENSE REGARDLESS OF WHETHER OR NOT ADDITIONAL NOTICES OF VIOLATION ARE ISSUED.

DESCRIPTION OF VIOLATIONS

#	Authority*	Code Section or Rule No.	SCAQMD Permit to Operate or CARB Registration No.	Condition No. (If Applicable)	Description of Violation
1	☒ SCAQMD ☐ CH&SC ☐ CCR ☐ CFR	402			For discharging such quantities of air contaminants to cause injury detriment, nuisance, or annoyance to a considerable number of persons
2	☒ SCAQMD ☐ CH&SC ☐ CCR ☐ CFR	41700			For discharging such quantities of air contaminants to cause injury detriment, nuisance, or annoyance to a considerable number of persons
3	☐ SCAQMD ☐ CH&SC ☐ CCR ☐ CFR				
4	☐ SCAQMD ☐ CH&SC ☐ CCR ☐ CFR				
5	☐ SCAQMD ☐ CH&SC ☐ CCR ☐ CFR				

Served To:	Phone:	Served By:	Date Notice Served:
Steve Cassulo	661-371-9214	Christina Ojeda	7-21-23

Title:	Email:	Phone No:	Email:
District Manager	Steven.Cassulo@wasteconnections.com	☒ 909-396-2475 ☐ 310-233-	cOjeda @ aqmd.gov

*Key to Authority Abbreviations:

SCAQMD – South Coast Air Quality Management District
CH&SC – California Health and Safety Code
CCR – California Code of Regulations
CFR – Code of Federal Regulations

Method of Service: ☒ In Person ☐ Certified Mail

VIOLATOR'S COPY

South Coast Air Quality Management District
21865 COPLEY DRIVE, DIAMOND BAR, CA 91765-4178

NOTICE OF VIOLATION

P 78986

DATE OF VIOLATION		
Month	Day	Year
7	22	23

Facility Name	Facility ID#	Sector
CHIQUITA CANYON LANDFILL	119219	VB

Location Address	City	Zip
29201 Henry Mayo Drive	Castaic	91384

Mailing Address	City	Zip
29201 Henry Mayo Drive	Castaic	91384

YOU ARE HEREBY NOTIFIED THAT YOU HAVE BEEN CITED FOR ONE OR MORE VIOLATIONS OF THE SOUTH COAST AIR QUALITY MANAGEMENT DISTRICT (SCAQMD) RULES, STATE LAW OR FEDERAL LAW. IF PROVEN, SUCH VIOLATION(S) MAY RESULT IN THE IMPOSITION OF CIVIL OR CRIMINAL PENALTIES.

EACH DAY A VIOLATION OCCURS MAY BE HANDLED AS A SEPARATE OFFENSE REGARDLESS OF WHETHER OR NOT ADDITIONAL NOTICES OF VIOLATION ARE ISSUED.

DESCRIPTION OF VIOLATIONS

#	Authority*	Code Section or Rule No.	SCAQMD Permit to Operate or CARB Registration No.	Condition No. (If Applicable)	Description of Violation
1	☒ SCAQMD ☐ CH&SC ☐ CCR ☐ CFR	Rule 402			For discharging such quantities of air contaminants to cause injury, detriment, nuisance or annoyance to a considerable number of persons.
2	☐ SCAQMD ☒ CH&SC ☐ CCR ☐ CFR	California H&S Code Sec 41700			
3	☐ SCAQMD ☐ CH&SC ☐ CCR ☐ CFR				
4	☐ SCAQMD ☐ CH&SC ☐ CCR ☐ CFR				
5	☐ SCAQMD ☐ CH&SC ☐ CCR ☐ CFR				

Served To	Phone	Served By	Date Notice Served
Steve Cassulo	(661) 371-9214	Laurance B. Israel	7-25-23

Title	Email	Phone No	Email
District Manager	Stevecal Wasteconnections.com	☒ 909-396-2370 ☐ 310-233-	lisrael @ aqmd.gov

*Key to Authority Abbreviations

SCAQMD – South Coast Air Quality Management District
CCR – California Code of Regulations
CH&SC – California Health and Safety Code
CFR – Code of Federal Regulations

Method of Service: By electronic mail
☒ In Person & ☐ Certified Mail

ORIGINAL

South Coast Air Quality Management District
21865 COPLEY DRIVE, DIAMOND BAR, CA 91765-4178

P 78987

NOTICE OF VIOLATION

DATE OF VIOLATION		
Month	Day	Year
7	23	23

Facility Name	Facility ID#	Sector
CHIQUITA CANYON LANDFILL	119219	VB

Location Address	City	Zip
29201 Henry Mayo Drive	Castaic	91384

Mailing Address	City	Zip
29201 Henry Mayo Drive	Castaic	91384

YOU ARE HEREBY NOTIFIED THAT YOU HAVE BEEN CITED FOR ONE OR MORE VIOLATIONS OF THE SOUTH COAST AIR QUALITY MANAGEMENT DISTRICT (SCAQMD) RULES, STATE LAW OR FEDERAL LAW. IF PROVEN, SUCH VIOLATION(S) MAY RESULT IN THE IMPOSITION OF CIVIL OR CRIMINAL PENALTIES.

EACH DAY A VIOLATION OCCURS MAY BE HANDLED AS A SEPARATE OFFENSE REGARDLESS OF WHETHER OR NOT ADDITIONAL NOTICES OF VIOLATION ARE ISSUED.

DESCRIPTION OF VIOLATIONS

#	Authority*	Code Section or Rule No.	SCAQMD Permit to Operate or CARB Registration No.	Condition No. (If Applicable)	Description of Violation
1	☒ SCAQMD ☐ CH&SC ☐ CCR ☐ CFR	Rule 402			For discharging such quantities of air contaminants to cause injury, detriment, nuisance or annoyance to a considerable number of persons.
2	☐ SCAQMD ☒ CH&SC ☐ CCR ☐ CFR	California H&S Code Sec 41700			
3	☐ SCAQMD ☐ CH&SC ☐ CCR ☐ CFR				
4	☐ SCAQMD ☐ CH&SC ☐ CCR ☐ CFR				
5	☐ SCAQMD ☐ CH&SC ☐ CCR ☐ CFR				

Served To	Phone	Served By	Date Notice Served
Steve Cassulo	(661) 371-9214	Lawrence B. Istocl	7-25-23

Title	Email	Phone No	Email
District Manager	Stevecas@wasteconnections.com	☒ 909-396-2370 ☐ 310-233-	listocl@aqmd.gov

*Key to Authority Abbreviations:
SCAQMD – South Coast Air Quality Management District
CH&SC – California Health and Safety Code
CCR – California Code of Regulations
CFR – Code of Federal Regulations

Method of Service: By Electronic Mail
☒ In Person & ☐ Certified Mail

ORIGINAL

South Coast Air Quality Management District
21865 COPLEY DRIVE, DIAMOND BAR, CA 91765-4178

P 78988

NOTICE OF VIOLATION

DATE OF VIOLATION		
Month	Day	Year
7	26	23

Facility Name	Facility ID#	Sector
CHIQUITA CANYON LANDFILL	119219	VB

Location Address	City	Zip
29201 Henry Mayo Drive	Castaic	91384

Mailing Address	City	Zip
29201 Henry Mayo Drive	Castaic	91384

YOU ARE HEREBY NOTIFIED THAT YOU HAVE BEEN CITED FOR ONE OR MORE VIOLATIONS OF THE SOUTH COAST AIR QUALITY MANAGEMENT DISTRICT (SCAQMD) RULES, STATE LAW OR FEDERAL LAW. IF PROVEN, SUCH VIOLATION(S) MAY RESULT IN THE IMPOSITION OF CIVIL OR CRIMINAL PENALTIES.

EACH DAY A VIOLATION OCCURS MAY BE HANDLED AS A SEPARATE OFFENSE REGARDLESS OF WHETHER OR NOT ADDITIONAL NOTICES OF VIOLATION ARE ISSUED.

DESCRIPTION OF VIOLATIONS

#	Authority*	Code Section or Rule No.	SCAQMD Permit to Operate or CARB Registration No.	Condition No. (If Applicable)	Description of Violation
1	☒ SCAQMD ☐ CH&SC ☐ CCR ☐ CFR	Rule 402			For discharging such quantities of air contaminants to cause injury, detriment, nuisance or annoyance to a considerable number of persons.
2	☐ SCAQMD ☒ CH&SC ☐ CCR ☐ CFR	California H&S Code Sec 41700			
3	☐ SCAQMD ☐ CH&SC ☐ CCR ☐ CFR				
4	☐ SCAQMD ☐ CH&SC ☐ CCR ☐ CFR				
5	☐ SCAQMD ☐ CH&SC ☐ CCR ☐ CFR				

Served To	Phone	Served By	Date Notice Served
Steve Cassulo	(661) 371-9214	Laurance B. Israel	6-27-23

Title	Email	Phone No	Email
District Manager	Stevecar@wasteconnections.com	☒ 909-396-2370 ☐ 310-233-	lisrael@aqmd.gov

*Key to Authority Abbreviations:

SCAQMD – South Coast Air Quality Management District
CH&SC – California Health and Safety Code
CCR – California Code of Regulations
CFR – Code of Federal Regulations

Method of Service: by electronic Mail
☒ In Person & ☐ Certified Mail

ORIGINAL

COUNTY OF LOS ANGELES
Public Health

BARBARA FERRER, Ph.D., M.P.H., M.Ed.
Director

MUNTU DAVIS, M.D., M.P.H.
County Health Officer

MEGAN McCLAIRE, M.S.P.H.
Chief Deputy Director

313 North Figueroa Street, Suite 806
Los Angeles, CA 90012
TEL (213) 288-8117 • FAX (213) 975-1273

www.publichealth.lacounty.gov

BOARD OF SUPERVISORS

Hilda L. Solis
First District

Holly J. Mitchell
Second District

Lindsey P. Horvath
Third District

Janice Hahn
Fourth District

Kathryn Barger
Fifth District

July 26, 2023

Mr. Steve Cassulo
Waste Connections, Inc.
District Manager
Chiquita Canyon Landfill
29201 Henry Mayo Dr.
Castaic, CA 91384

RE: **PUBLIC HEALTH NOTICE ISSUED TO WASTE CONNECTION, INC. REGARDING THE IMPACT OF NOXIOUS ODORS FROM THE CHIQUITA CANYON LANDFILL ON THE HEALTH OF NEARBY RESIDENTS.**

Dear Mr. Cassulo:

The Los Angeles County Department of Public Health ("Public Health") issues the following Public Health notice to Waste Connection, Inc. regarding the persistent foul-smelling odors emanating from the Chiquita Canyon Landfill ("Chiquita Canyon") that are impacting the health of nearby residents.

Since April of 2023, the South Coast Air Quality Management District (SCAQMD) has received over 600 hundred odor complaints from persons who live near Chiquita Canyon. SCAQMD has investigated these odor complaints and issued 18 Notices of Violation to Chiquita Canyon. SCAQMD reports that in the last week it received approximately two dozen odor complaints per day. In addition, Public Health has received complaints from nearby residents regarding noxious, sometimes chemical-like, odors emanating from Chiquita Canyon that make them nauseous, produce vomiting, and gives them eye and throat irritation and headaches. From preliminary information received by Public Health, it appears that there is an ongoing chemical reaction occurring underground within one of the cells within the landfill that may be the source of these odors. Public Health understands that Chiquita Canyon will provide the County of Los Angeles Department of Public Works with a report that will provide information on the source and potential mitigation of these odors on July 27, 2023.

As the odors currently being emitted from Chiquita Canyon into the surrounding neighborhoods of Val Verde, Live Oak and Hasley Canyon are both pervasive and lengthy in duration, this situation meets the definition of a public nuisance under Civil Code section 3479 and section 11.02.190 of the Los Angeles County Code. As the emission of noxious odors from Chiquita Canyon may be a result of a long-term issue within the landfill, rapid action must be taken to minimize or eliminate the odors in order to protect the health and safety of the nearby residents.

Accordingly, Public Health requests that Waste Connections, Inc. take the following actions to mitigate the health impacts of the nuisance and remedy the cause of the nuisance:

1) Provide SCAQMD, Chiquita Canyon's Technical Advisory Committee, Public Health, and County Departments of Public Work and Regional Planning a summary of recommendations from the Subject Matter Expert (Consultant) evaluating the potential source and cause of odors and impact to surrounding community.

2) Provide Chiquita Canyon's July 27, 2023, report to Public Health.

3) Hire a consultant to work with Chiquita Canyon's Technical Advisory Committee to evaluate the long and short-term health and environmental impacts of the current odor problem.

Public Health requests a written response by August 1, 2023, on the items listed above.

Please copy SCAQMD on all future Waste Connections, Inc. correspondence to Public Health. If you should have any questions, please contact Dr. Nichole Quick at (213) 351-7366 or via email at nquick@ph.lacounty.gov.

Sincerely,

Muntu Davis, M.D., M.P.H.
Health Officer

Attachment C

CHIQUITA CANYON
A Waste Connections Company

August 1, 2023

Via E-Mail
Dr. Muntu Davis, M.D., M.P.H.
Health Officer
Los Angeles Department of Public Health
313 North Figueroa Street, Suite 806
Los Angeles, CA 90012
MuDavis@ph.lacounty.gov

Re: Chiquita Canyon Landfill – Response to Public Health Notice Issued to Waste Connections, Inc. on July 26, 2023

Dear Dr. Davis:

On July 26, 2023, Chiquita Canyon, LLC ("Chiquita") received a public health notice issued to Waste Connections, Inc. from the Los Angeles County Department of Public Health ("Public Health") regarding odors allegedly coming from the Chiquita Canyon Landfill ("Landfill") that are allegedly impacting the health of nearby residents. Public Health requested that Chiquita take certain actions to mitigate the alleged health impacts and remedy the cause of the purported nuisance. Chiquita provides this response in accordance with Public Health's request for a written response by August 1, 2023.

Public Health first requested that Chiquita provide the South Coast Air Quality Management District, Chiquita's Technical Advisory Committee, Public Health, and the Los Angeles County Departments of Public Works and Regional Planning with a summary of recommendations from the consultant evaluating the potential source and cause of odors and impact to the surrounding community.

Chiquita believes that the most likely source of any odors that may be coming from the Chiquita Canyon Landfill is an increase in the production of landfill gas ("LFG") at the Landfill. Chiquita believes this increase in LFG production is due to an abnormal biotic or abiotic process (also known as a landfill reaction) taking place within a portion of the Landfill waste mass. This reaction is producing higher than normal levels of dimethyl sulfide ("DMS") as well as leachate.

Chiquita has been working with SCS Engineers ("SCS") to address this underlying reaction and mitigate any potential impacts of the reaction. Chiquita attaches to this letter a summary of SCS's current recommendations regarding the potential source and cause of odors

and mitigation of potential impacts to the surrounding community. Please note that SCS may adjust these recommendations after consultation with the consultant identified in response to the third request below.

Public Health next requested that Chiquita provide its July 27, 2023 report to Public Health. Chiquita submitted the July 27, 2023 report to Mark Como (mcomo@ph.lacounty.gov) and Eric Morofuji (emorofuji@ph.lacounty.gov) at Public Health on July 27, 2023.

Finally, Public Health requested that Chiquita hire a consultant to work with Chiquita's Technical Advisory Committee to evaluate the long- and short-term health and environmental impacts of the alleged current odor problem. Chiquita is currently evaluating potential consultants. Chiquita aims to retain such a consultant by Friday, August 18, 2023 and will update Public Health and the Technical Advisory Committee once the consultant is retained.

Chiquita takes this issue seriously and is working promptly to address it. We appreciate the assistance from the County agencies involved and will continue to provide regular updates on our progress. Please contact me should you have any questions.

Sincerely,

Steve Cassulo
District Manager
Chiquita Canyon, LLC

Enclosure: Summary of Recommendations from SCS Engineers

cc: Victor Yip, South Coast Air Quality Management District
Edgar De La Torre, Department of Regional Planning
David Nguyen, Department of Public Works
Shikari Nakagawa-Ota, Department of Public Health
Douglas Cross, California Water Resources Control Board
Liza Frias, Department of Public Health
Nichole Quick, Department of Public Health
Joshua Bobrowsky, Department of Public Health
Jacob Kraemer, Department of Public Health
Robert Ragland, Department of Public Health
Blaine McPhillips, County Counsel
Mark Como, Department of Public Health

SCS Engineers Recommendations

I. Recommendations Regarding the Potential Source and Cause of Odors

- **Develop a Root Cause Analysis**. To understand the potential source and cause of the odors, it is recommended that Chiquita conduct a root cause analysis. Under a variance granted by the South Coast Air Quality Management District (South Coast AQMD), the conditions of which facilitate Chiquita's ability to address the underlying reaction in an effort to shorten the reaction time, Chiquita developed a root cause analysis. The root cause analysis identified the subsurface reaction, which has been producing additional landfill gas (LFG), liquids, heat, and dimethyl sulfide (DMS). Chiquita submitted this root cause analysis to the South Coast AQMD on February 22, 2023. In accordance with the variance, Chiquita will continually update this root cause analysis, as needed, and submit those updates, if any, to the South Coast AQMD in its monthly reports.

- **Investigate Potential Landfill Gas Treatment Options.** To reduce the higher-than-normal levels of sulfur (due to the increased DMS) in the LFG, it is recommended that Chiquita investigate potential options to treat its LFG to reduce DMS. Under its South Coast AQMD variance, Chiquita is investigating potential LFG treatment options specifically targeted towards removing DMS from the LFG. In order to continue its investigations into potential treatment options, Chiquita has submitted two sets of permit applications to the South Coast AQMD: one for a modification to the existing permit for Chiquita's LFG treatment system, and a second for a new permit which would allow Chiquita to conduct slip stream pilot tests to evaluate alternative sulfur removal options and DMS treatment systems. Chiquita is working with the South Coast AQMD to provide all information required for permit issuance and is waiting for South Coast AQMD to issue these permits so that it can continue its investigation into potential LFG treatment options. Chiquita has already tested one option that was allowed under Chiquita's existing permit; however, that treatment media was not successful in removing DMS.

- **Expand the Landfill Gas Well System**. To help reduce the reaction, it is recommended that Chiquita expand its current LFG well system to improve the system's ability to extract LFG and leachate. Chiquita has begun expanding the LFG well system by installing five deep trench collectors to improve LFG collection, installing four additional leachate extraction pumps along the west slope, and installing eighteen vertical dual extraction wells designed to collect both LFG and leachate. Additional wellfield expansions are planned but the site is currently limited by available LFG control capacity (see below).

- **Increase Landfill Gas Control Capacity.** Because of the rapid increase in LFG production due to the reaction, the existing control system is not of sufficient capacity to manage all of the LFG collected (nor the additional LFG that needs to be collected). This has been exacerbated by the unreliability of the third-party LFG to energy plant, which has had excessive downtime, further limiting the LFG control capacity. Recommendations include adding a new LFG flare as well as implementing short-term, temporary actions to supplement the control capacity. A new flare has been purchased and is awaiting permits for installation at the site. Chiquita submitted a permit application to South Coast AQMD for the new flare in September 2020, and has not yet

received the necessary approvals. There are also building permit approvals that must be obtained from Los Angeles County. Installation and startup of the flare is expected in the next two months. In the short-term, the site has deployed a portable thermal oxidizer (TOX) for additional gas control capacity. The TOX is currently operational and measures are being taken to maximize its capacity.

- **Monitor Cover More Frequently and Repair as Needed**. In order to help reduce the potential effects of the reaction and the source of potential odors, it is recommended that Chiquita increase the frequency with which it monitors its cover and repair any cover issues as needed. Chiquita has started checking cover for cracks on a daily basis (increasing the frequency from the previous weekly checks), particularly around the reaction area, and is fixing any issues as soon as possible. Chiquita has also rented a small dozer with a third-party operator to help add cover and fix any cracks as needed.

- **Increase Liquids Extraction and Removal Capabilities.** The reaction results in the production of excess liquids. Removal of these liquids is important. It both removes heat from the reaction to help slow it down, and limits the impact of liquids on LFG collection. It is recommended that the liquids extraction, pumping, storage, and disposal apparatus at the landfill be enhanced to improve liquids management. This should include outfitting LFG wells with liquids pumps and installing dedicated liquids removal wells in areas affected by liquids, increasing pumping and piping capabilities for liquids transport, increasing on-site storage capacity for liquids, and securing other options for liquids disposal in case current options become limiting. All of the recommended actions have been started but some remain a work in progress. Since Chiquita was not designed for this volume of liquids (it is in an arid climate), implementation of these recommendations requires a major upgrade to the site liquids management apparatus.

II. Recommendations Regarding Mitigation of Potential Impacts to the Surrounding Community

The reaction has increased the production of total reduced sulfur compounds (TRS) in the LFG, especially DMS. Because of the increased DMS present in the LFG, there are concerns of emissions and off-site impacts. Although the data do not suggest that DMS has significant toxicity, it can have odor-related impacts. The site has an existing monitoring program for hydrogen sulfide (H2S); however, DMS is not currently being tested in that monitoring program. Our recommendations regarding mitigation of potential impacts to the surrounding community involve options for monitoring specific to DMS.

- **Develop a Method for Continuous Monitoring of DMS**. It is recommended that the current monitoring program for H2S be expanded to include DMS. The site is moving forward on expanding its monitoring program for DMS. No real-time monitoring devices exist for DMS; however, the site plans to test two TRS monitors as well as collect co-located grab samples for DMS and TRS, to try to create a correlation factor. If correlation can be found, the TRS monitoring devices can be used to collect continuous data from which DMS levels can be estimated.

- **Expand the Ambient Sampling Program for Chemicals in LFG.** As part of the current ambient air monitoring program, H2S is monitored in real-time at defined on-site and off-site monitoring

stations. In addition, monthly grab samples are collected and analyzed at these same stations for individual volatile organic compounds (VOCs) for five of the 12 monitoring stations, such that each station is tested at least quarterly. Further, the site conducts up- and down-wind testing for specific chemicals present in LFG to comply with South Coast AQMD Rule 1150.1. To date, available data does not suggest a significant increase in H2S or VOC concentrations attributable to the reaction.

It is recommended that the current monitoring program be enhanced and expanded. This would include increasing the frequency of sampling from quarterly to monthly at each station (with a provision to increase the testing to weekly, in consultation with the consultant retained to work with the Technical Advisory Committee (TAC Consultant), if concentration levels exceed risk-based thresholds and/or if there is an increasing trend in concentration) and expanding the list of the chemicals to include additional TRS compounds besides H2S and DMS and odor concentrations (currently only VOCs are tested). After initial testing, the list of possible chemicals can be reduced to focus on specific target chemicals, based on consultation with the TAC Consultant. These data would be reviewed, in conjunction with the meteorological data and Rule 1150.1 data, and trended to assess whether there is evidence of off-site impacts from these chemicals due to the reaction and the level of those impacts. These data and the trend analysis would be useful for the TAC Consultant in assessing potential health impacts.

- **Conduct Additional Odor and VOC Testing.** Beyond the locations of the monitoring stations noted above, additional VOC and odor testing could be conducted at residential locations where recent verified odor complaints have been reported as well as known on-site locations where odors are highest, including source locations. This would include the collection and analysis of ambient samples for odor concentration and characteristics and VOC concentrations at times when odors are present. This assessment would be used to determine whether there is a correlation between on-site sources to the odors/VOCs present in the community as well as to assess the magnitude of the impacts, including a comparison to established thresholds. Background data would be collected at the same time. Data would be used in conjunction with meteorological data to assess the correlation between the two. These data would be useful for the TAC Consultant in assessing health impacts.

- **Conduct a Flux Chamber Study.** Flux chambers are a technology that can be used to measure the rate (or flux) of emissions occurring from a large area source. The technology has been used in regulatory source testing of landfills and compost facilities. Samples from the flux chambers would be tested for methane, total VOCs, individual VOCs, TRS compounds, and odor concentrations with the goal of determining emission rates for these constituents. As part of this study, flux chamber locations would be chosen to allow comparison of emissions from the reaction area as well as from other areas of the landfill. Surface emissions monitoring data would be used for pre-screening of the site for selecting flux chamber locations to ensure that the data are representative and that locations with higher emissions are considered. The emission rate data can help pin-point areas that need improved gas collection or cover to reduce emissions.

Attachment D

CHIQUITA CANYON
A Waste Connections Company

August 15, 2023

Via E-Mail
Dr. Muntu Davis, M.D., M.P.H.
Health Officer
Los Angeles Department of Public Health
313 North Figueroa Street, Suite 806
Los Angeles, CA 90012
MuDavis@ph.lacounty.gov

Re: Chiquita Canyon Landfill – Response to Public Health's August 8, 2023 Letter re Odor Mitigation Recommendations

Dear Dr. Muntu:

On August 8, 2023, Chiquita Canyon, LLC ("Chiquita") received recommendations from the Los Angeles County Department of Public Health ("Public Health") in response to Chiquita's July 27, 2023 Condition 69 Report and August 1, 2023 letter to Public Health. Public Health's August 8 letter directed Chiquita to immediately implement six actions, listed below, recommended by Chiquita's consultant, SCS Engineers ("SCS"), to mitigate potential impacts to the surrounding community.

Chiquita is already implementing all of SCS's recommendations. Chiquita provides this response in accordance with Public Health's request to provide, by August 15, 2023, a description of the implementation status of each SCS recommendation, and any other actions Chiquita is taking to mitigate potential impacts.

1. **Expand the current air monitoring program to include dimethyl sulfide ("DMS").** Chiquita is taking two steps to expand the current monitoring program to include DMS.
    a. Grab samples: First, Chiquita will be taking weekly grab samples at the 12 existing air monitoring stations, additional off-site locations (discussed below, recommendation #3), and additional on-site locations (discussed below, recommendation #4) for additional constituents (discussed below, recommendation #2), including DMS.
        i. Timeline: The timeline for implementing is discussed below in recommendation #2.
    b. Continuous monitoring feasibility study: As explained in SCS's August 1 recommendations, no real-time monitoring devices exist for DMS. SCS contacted multiple air monitoring device manufacturers, including the manufacturer for the

existing air monitoring stations, and was told by all that there were no air monitoring devices that could conduct continuous DMS monitoring. Because it is not possible to continuously monitor for DMS directly, SCS recommended that Chiquita evaluate the efficacy of using a continuous TRS monitor as a potential surrogate for continuous DMS monitoring. Chiquita plans to deploy 2 continuous TRS monitors, co-located with 2 of the existing air monitoring stations, including at least 1 station on the northwest side of the Landfill (closest to Val Verde) and at 1 station in the nearby community. Once Chiquita installs the TRS monitors, it will use the weekly grab samples of DMS taken at those air monitoring stations to try to create a correlation factor between TRS, hydrogen sulfide ("H_2S"), and DMS. If a correlation can be found, then Chiquita will use the TRS monitors to collect continuous, real-time TRS data from which continuous, real-time DMS levels can be estimated.

i. Timeline: Chiquita estimates that the 2 new TRS monitors will be online by August 31 and that it will be able to determine whether a correlation factor exists by mid-October.

2. **Enhance and expand the constituents sampled in the current air monitoring program.**
Chiquita is taking two steps to expand the list of constituents currently sampled in the existing air monitoring program.

a. Grab samples: Chiquita will be taking weekly grab samples at the 12 existing air monitoring stations that are a part of Chiquita's current air monitoring program. Samples will be tested for:

- U.S. Environmental Protection Agency ("EPA") TO-15 constituents[1]
- South Coast Air Quality Management District ("SCAQMD") Method 307 sulfur compounds (including DMS)
- Odor samples
- Anything else recommended by the toxicologist retained to work with the Technical Advisory Committee ("TAC Toxicology Consultant")

i. Timeline: Chiquita is preparing a proposed monitoring strategy, which it anticipates will be complete by August 18. Chiquita will submit the proposed monitoring strategy to the TAC Toxicology Consultant for review and will make revisions as recommended by the TAC Toxicology Consultant. In the meantime, Chiquita will begin sampling for the TO-15 constituents and the SCAQMD Method 307 sulfur compounds (including DMS) during the week of August 14. Chiquita will begin the odor sampling during the week of August 28. The additional time is necessary

[1] The U.S. EPA TO-15 constituents are Volatile Organic Compounds ("VOCs") and include the constituents that are already tested for under Chiquita's existing air monitoring program. This list may be adjusted based on input from the TAC Toxicology Consultant.

in order to empanel an odor panel (a group of professionals trained on odor detection) to comply with the American Society for Testing and Materials ("ASTM") methodology for odor analyses.

b. Continuous monitoring feasibility study: Chiquita will install 2 monitors that are capable of continuously monitoring for benzene, toluene, ethylbenzene and xylene ("BTEX"), co-located at the 2 existing air monitoring stations that will have the new TRS monitors. Chiquita will evaluate the data to determine whether these monitors should be incorporated into the existing air monitoring stations on a permanent basis by comparing the data to laboratory data and trending the data to see how the real-time data correlates with the laboratory data from samples collected at the same time.
    i. Timeline: Chiquita estimates that the 2 new BTEX monitors will be online by August 31 and that it will complete its initial evaluation by mid-October.

3. **Conduct frequent and additional volatile organic compound ("VOC") and odor sampling at residential locations where recent odor complaints have been reported (i.e., Val Verde, Live Oak, and Hasley Canyon).**
As a part of the enhanced and expanded air monitoring program described in response to recommendation #2, Chiquita will begin collecting grab samples for all of the constituents listed in recommendation #2 at residential locations where recent odor complaints have been reported.
    a. Locations to be sampled: Chiquita has reached out to SCAQMD for complaint data from recent odor complaints including intersections where complaints have been reported. Once Chiquita receives this list of addresses from SCAQMD, it will determine the appropriate number and location of these residential locations. Chiquita anticipates adding 3 to 4 sampling locations based on odor complaint locations (in addition to the 12 existing air monitoring station locations) including in Val Verde, Live Oak, and Hasley Canyon. The final number and location of sampling locations will depend on the SCAQMD complaint data.
        i. Timeline: Chiquita will begin collecting at 3 to 4 additional off-site locations following the timeline listed above in response to recommendation #2a (the week of August 14). However, SCAQMD has reported that it may be several weeks until it can get the redacted complaint data to Chiquita, so the initial locations selected will not have the benefit of this information. Chiquita anticipates revising the off-site collection locations, and potentially adding collection locations, after receipt and analysis of the SCAQMD complaint data.

4. **Conduct frequent and additional VOC and odor sampling at on-site locations.**
As a part of the enhanced and expanded air monitoring program described in response to recommendation #2, Chiquita will begin collecting grab samples for all of the constituents listed in recommendation #2 at on-site locations where higher odor levels are detected, including but not limited to the reaction area and working face.

a. Locations to be sampled: Chiquita anticipates adding 2 to 3 additional on-site sampling locations including the reaction area, the working face, and any other on-site locations where higher odor levels are detected.
    i. Timeline: Chiquita will implement this additional sampling on the same timeline listed above in response to recommendation #2a (the week of August 14).

5. **Conduct a flux chamber study.**
Chiquita is discussing this testing with the SCS flux chamber team, which is preparing a proposal, schedule, and work plan. Chiquita will seek review and input by the TAC Toxicology Consultant prior to conducting the study.
    i. Timeline: Chiquita expects to have a work plan from the SCS flux chamber team by August 25 and expects that the study will occur by the end of August. Expedited results from the study should be available within 4 weeks of study completion.

6. **Report all monitoring results to the County.**
Chiquita will provide data on a monthly basis and quarterly reports on the expanded and enhanced monitoring discussed above in response to recommendation numbers 1-4. Chiquita will also provide the results of the flux chamber study.
    a. Monthly data: Chiquita will submit data on a monthly basis, 3 weeks after the end of the month (i.e., on the 21st of each month), to allow for sufficient time for quality assurance/quality control ("QA/QC"). Chiquita anticipates submitting the first monthly report on September 21, with any August data, but the report may not include all elements, particularly continuous monitoring, which as discussed above will likely be a work in progress at that time.
    b. Quarterly reports: Chiquita will submit summary reports on a quarterly basis, 45 days after the end of the quarter, to allow for sufficient time for QA/QC and analysis of the last month's data. These summary reports will include analysis and comment from the TAC Toxicology Consultant. Chiquita anticipates submitting quarterly reports on the following timeline. The first quarterly report is anticipated to be submitted on November 15, but, due to timing, it will not include a full quarter's worth of data.
        i. Q3: July-September, submitted November 15
        ii. Q4: October-December, submitted February 15
        iii. Q1: January-March, submitted May 15
        iv. Q2: April-June, submitted August 15
    c. Flux chamber study: Chiquita will submit the results of the flux chamber study by October 15, 2023.
    d. Air monitoring data already available:
        i. All quarterly and annual reports generated as part of the Condition 68 Community Air Monitoring Program are available on Chiquita's Odor Mitigation webpage (https://chiquitacanyon.com/reports/odor-mitigation/).

1. All data collected under this program is obtained from a network of 12 air monitoring stations (discussed above), with 7 stations located throughout the community surrounding the Landfill and 5 stations located on-site around the Landfill perimeter. These air monitoring stations continuously monitor particulate matter with an aerodynamic diameter of 10 micrometers or less ("PM_{10}"), particulate matter with an aerodynamic diameter of 2.5 micrometers or less ("$PM_{2.5}$"), and H_2S, as well as wind direction and wind speed.
2. In addition to this continuous monitoring, on a monthly basis, Chiquita collects 3 grab samples in the community and analyzes them for the SCAQMD Rule 1150.1 Table 1 constituents.

ii. All quarterly reports generated as part of Chiquita's SCAQMD Rule 1150.1 monitoring program are available on Chiquita's Landfill Reports webpage (https://chiquitacanyon.com/reports/landfill-reports/). This monitoring program includes monthly instantaneous surface monitoring, monthly integrated surface sampling, quarterly ambient air monitoring, monthly perimeter gas probe monitoring, quarterly perimeter probe sampling, quarterly gas collection system sampling, and continuous wind speed and direction monitoring.

7. **Additional actions.**
In addition to the mitigation efforts detailed above and in Chiquita's July 27, 2023 Condition 69 Report and August 1, 2023 response to Public Health, Chiquita is taking the following actions:
   a. Geosynthetic Cover Installation: Chiquita is in the process of designing and will install geosynthetic cover over the reaction area of the Landfill to limit the migration of odors from the site. The geosynthetic cover will cover approximately 30 acres of the Landfill.
      i. Timeline: Chiquita anticipates completing the design for the geosynthetic cover by August 25. Chiquita will then obtain and install the material, which may take more than 6 weeks to complete.
   b. Portable Thermal Oxidizer: Chiquita is looking for more portable thermal oxidizers ("TOX") or rental flares for additional gas control capacity, in addition to the TOX that is currently in use.
      i. Timeline: This work is ongoing. If Chiquita is able to locate another TOX or rental flare, it will provide an update on the timing for when it can be brought on site.
   c. Local Resident Air Filter Program: Chiquita purchased a number of in-home air filtration devices and is currently distributing them upon request to those community members closest to the Landfill and affected by odors. To receive an air filtration device, community members complete a simple form which is available on Chiquita's website and which Chiquita has distributed to the community via email and flyers directly to residents. To pick up a device,

community members go to Los Angeles County Fire Station 143 during certain morning and afternoon hours that Chiquita has communicated broadly and that are posted on Chiquita's webpage. Chiquita will also deliver devices to the homes of seniors or those not physically able to pick up a device.

i. Timeline: The program launched on August 9. As of the date of this letter, over 162 filters have been picked up by local residents or delivered to homes and another 370 filters have been requested. The program will continue as long as there are requests for filters.

d. Enhanced Community Engagement: Chiquita has also ramped up its community engagement.

i. Chiquita is regularly maintaining its Odor Mitigation webpage (https://chiquitacanyon.com/reports/odor-mitigation/) with status updates, reports sent to SCAQMD and County agencies, upcoming public meetings, and more.

ii. On August 10, Chiquita held its first Community Information Meeting online, providing attendees with an update on the recent issues and Chiquita's many mitigation efforts, and giving the public an opportunity to provide comments and ask questions. Chiquita's next online meeting is scheduled for September 12, 2023. Date, time, and Zoom information for these online meetings will be made available on Chiquita's Odor Mitigation webpage.

iii. Chiquita will also be attending other community meetings, including the August 15 Community Advisory Committee meeting and the August 16 Castaic Area Town Council meeting, to provide updates and answer questions.

Please contact me should you have any questions about this response.

Sincerely,

Steve Cassulo
District Manager
Chiquita Canyon, LLC

cc: Victor Yip, South Coast Air Quality Management District
Edgar De La Torre, Department of Regional Planning
David Nguyen, Department of Public Works
Shikari Nakagawa-Ota, Department of Public Health

Douglas Cross, California Water Resources Control Board
Liza Frias, Department of Public Health
Nichole Quick, Department of Public Health
Joshua Bobrowsky, Department of Public Health
Jacob Kraemer, Department of Public Health
Robert Ragland, Department of Public Health
Blaine McPhillips, County Counsel
Mark Como, Department of Public Health

Attachment E

CHIQUITA CANYON
A Waste Connections Company

August 18, 2023

Via E-Mail
Ms. Emiko Thompson
Los Angeles County Public Works
900 S. Fremont Avenue
Alhambra, CA 91803
ETHOMP@dpw.lacounty.gov

Re: Chiquita Canyon Landfill – Response to Public Works' August 3, 2023 Comments on July 27, 2023 Condition 69 Report

Dear Ms. Thompson:

On August 3, 2023, Chiquita Canyon, LLC ("Chiquita") received comments from the Los Angeles County Department of Public Works ("Public Works") on Chiquita's July 27, 2023 Condition 69 report. Chiquita provides this response in accordance with Public Works' request for a written response within 15 calendar days from the date of Public Works' letter (August 3).

I. Map of Affected Area

Please see Attachment A, which is a map showing the size and magnitude (acreage) and location of the affected area of the Chiquita Canyon Landfill ("Landfill").

II. Mitigation Measures to Isolate or Address the Reaction

Chiquita has completed or begun implementing a variety of mitigation measures to isolate or address the reaction. Below is a list of these mitigation measures, including detailed analysis on each measure:

a. Root Cause Analysis

Under a variance granted to Chiquita by the South Coast Air Quality Management District ("SCAQMD") in Case No. 6177-3, Chiquita developed a root cause analysis to determine the underlying cause of total sulfur concentration exceedances. The root cause analysis identified the subsurface reaction, which has been producing additional landfill gas ("LFG"), liquids, heat, and dimethyl sulfide ("DMS"). Chiquita submitted this root cause analysis to the SCAQMD on February 22, 2023. In accordance with the variance, Chiquita will

continue to update the root cause analysis, as needed, and submit those updates, if any, to the SCAQMD in its monthly reports. The root cause analysis submitted to the SCAQMD on February 22, 2023 is enclosed as Attachment B.

b. Investigating Potential LFG Treatment Options

Under the variance, Chiquita is investigating potential LFG treatment options specifically targeted towards removing DMS from the LFG. Chiquita has already tested one option that was allowed under Chiquita's existing permit for its LFG treatment system, but that treatment media was not successful in removing DMS. In order to continue its investigation into potential treatment options, Chiquita submitted two sets of permit applications to SCAQMD: one for a modification to the existing permit for Chiquita's LFG treatment system, which was initially submitted on February 27, 2023, and a second for a new permit which would allow Chiquita to conduct slip stream pilot tests to evaluate alternative sulfur removal options and DMS treatment systems, which was initially submitted on March 30, 2023. SCAQMD requested additional information on both sets of permit applications, and Chiquita worked with SCAQMD to provide the information requested. This process took longer than Chiquita would have liked because of the difficulty in preparing what is essentially a full air permit application for each pilot-scale research and development system that is being considered. On August 8, 2023, SCAQMD informed Chiquita that it was rejecting both permit applications due to the time that had lapsed and that Chiquita would need to submit new permit applications, including all additionally requested information and new permit processing fees, in order to proceed. Chiquita is working quickly to prepare both permit applications with all requested information and fees and anticipates resubmitting the applications by early September. Once Chiquita receives the permits from SCAQMD, it will begin testing the proposed treatment options.

Due to the nature of these applications and the research and development needed to determine treatment options that will address this issue, Chiquita cannot provide a definitive timeline at this time. Chiquita will keep the County informed of the status of this mitigation measure.

c. Expanding the LFG Well System

Chiquita is expanding the LFG well system to help improve the system's ability to extract LFG and leachate. Between April and July 2023, Chiquita installed and began operating five deep trench collectors in the reaction area. Since April, Chiquita also installed six additional leachate extraction pumps along the west slope.

Chiquita is also undertaking a two-phase vertical dual extraction well installation project, which will install new vertical wells in the reaction area designed to collect both LFG and leachate. During Phase 1, in July and August, Chiquita installed eighteen vertical dual extraction wells in the top deck. The connection of these new vertical wells to the gas collection system is ongoing and expected to be completed in August. Chiquita is also designing eighteen additional dual extraction wells for Phase 2 of the project. The designs are nearly complete, and Chiquita

expects to begin drilling these Phase 2 wells by the week of August 21 and to complete the installation of these wells by mid-October.

Note that the site is currently limited by available LFG control capacity. Chiquita's efforts to increase this capacity are described in Section II.d, below.

d. Increasing LFG Control Capacity

Because of the rapid increase in LFG production due to the reaction, the existing control system does not have sufficient capacity to manage all of the LFG produced. This has been exacerbated by the unreliability of the third-party LFG-to-energy plant, which has experienced excessive downtime, further limiting the Landfill's LFG control capacity. Chiquita is taking both long- and short-term actions to increase its control capacity, as described in more detail below.

i. *Long-term actions*

As discussed in the July 27, 2023 Condition 69 report, Chiquita has purchased a new flare and is awaiting permits for installation at the site. Chiquita submitted a permit application to SCAQMD for the new flare in September 2020. On August 1, 2023, SCAQMD completed its evaluation of the permit application and sent it to the U.S. Environmental Protection Agency ("EPA") for its review and approval. On August 8, 2023, Chiquita distributed public notice of this permit application by mail to those living near the Landfill, as required by SCAQMD Rule 212(d). The public notice provides for a 30-day public comment period. EPA has 45 days to review and respond to the permit application, however, this review period may be delayed if SCAQMD receives public comments on the application that require substantive responses.

Chiquita has also been partnering with the County to ensure that all County permitting requirements are completed as efficiently as possible. Chiquita submitted an application for the building permit required for flare construction in September 2022. This permit was issued on August 14, 2023.

Once the new flare is fully permitted and operational, Chiquita will be able to pull and process more LFG, which will help slow down the reaction and decrease LFG-related odors. SCAQMD has informed Chiquita that Chiquita may expect to receive the permit in early September. If Chiquita receives the permit in early September, it expects to finish installing and start operating the new flare by the end of September. Based on this schedule, Chiquita would expect the new flare's impacts to be felt by mid-October.

Chiquita is also in the process of applying for a second new flare, understanding that it will take potentially several more years for the permit to be reviewed and approved.

ii. *Short-term actions*

As discussed in the July 27, 2023 Condition 69 report, Chiquita has deployed a portable thermal oxidizer ("TOX") for additional control capacity and to help reduce the amount of gas from the reaction in the short-term. The TOX has been in operation since mid-July, and Chiquita is taking measures to maximize its capacity by reducing the amount of liquids or condensate that enters the TOX system. Chiquita's goal is to allow the TOX to process approximately 1,500 to 1,800 standard cubic feet per minute ("scfm") of LFG. Chiquita achieved this goal in late July, but the TOX has more recently been operating at a lower capacity. Chiquita is working with the TOX vendor to identify and correct the issues and to get the TOX back to its optimal processing capacity.

Chiquita is also investigating further options for obtaining an additional TOX or other type of rental flare that the Landfill may be able to use in the short-term to further increase control capacity. If Chiquita is able to locate another TOX or rental flare, it will provide an update on the timing for when it can be brought on site.

e. Increasing Liquids Extraction and Removal Capabilities

The reaction results in the production of excess liquids. Removing these liquids both removes heat from the reaction to help slow it down and limits the impact of liquids on LFG collection. Chiquita is enhancing the liquids extraction, pumping, storage, and disposal system at the Landfill to improve liquids management. This includes outfitting LFG wells with liquids pumps and installing dedicated liquids removal wells in areas affected by liquids, increasing pumping and piping capabilities for liquids transport, increasing on-site storage capacity for liquids, and securing other options for liquids disposal in case current options become limiting.

More specifically, Chiquita is upgrading the pumps in wells CV-2201, CV-2203 and CV-2204 to electrical pumps that will allow for more consistent liquid extraction. The electrical pump in well CV-2201 has been in operation since late July. The electrical pumps in wells CV-2203 and CV-2204 were installed in late July, but Chiquita needs to change some parts for proper operation. Chiquita has scheduled the installation of the replacement parts for the week of August 21.

Chiquita is also evaluating the Phase 1 and Phase 2 vertical wells discussed in Section II.c, above, for pump installations. Chiquita will review down well temperatures and liquid depths to determine the appropriate pump option. Depending on the availability of the materials, Chiquita expects to complete the pump installations for the Phase 1 vertical wells by mid-October and for the Phase 2 vertical wells by the end of the year.

Finally, Chiquita has ordered three additional liquids storage tanks, which are scheduled to be delivered the week of August 21. The additional tanks will increase the Landfill's liquids storage capacity by approximately 50,000 gallons.

III. Portable Thermal Oxidizer ("TOX")

As discussed in Section II.d.ii, above, the TOX allows Chiquita to collect and control more LFG. Increasing flare capacity is crucial to addressing the underlying reaction and any LFG-related odors. Chiquita and the onsite LFG-to-energy plant together do not have sufficient capacity to pull and process the requisite amount of LFG from the system to decrease the reaction. When the LFG-to-energy plant is non-operational, Chiquita's processing system is at a greater deficit. This all results in excess surface emissions of LFG. Thus, any increase in the Landfill's ability to collect and control more LFG reduces surface emissions.

The TOX is assisting to mitigate the reaction by adding additional control capacity, allowing Chiquita to draw a larger volume of LFG from the reaction area and landfill as a whole. As discussed in Section II.d.ii, above, when operating at its optimal capacity, the TOX is able to add approximately 1,500 to 1,800 scfm of LFG processing capacity to Chiquita's system. The TOX is also better able to handle the reaction gas than the permanent flares and the third-party LFG-to-energy plant. It is designed to burn gas without a high British Thermal Unit ("BTU")/methane content. Chiquita uses the TOX preferentially to handle gas from the reaction area, which has a lower BTU content than LFG from the rest of the site.

In-depth and detailed information on the portable TOX has been provided to the SCAQMD in Chiquita's application for the permit required to install and operate this equipment. Chiquita includes this permit application as Attachment C.

IV. Flaring Capacity

As discussed in Section II.d, above, the SCAQMD regulates Chiquita's use of flares to appropriately manage its LFG. Chiquita has been and will continue coordinating with the SCAQMD to obtain the new flares it needs to increase its flaring capacity.

Chiquita currently has two 4,000 scfm flares in operation, separate from the third-party LFG-to-energy plant. Chiquita aims to have sufficient flaring capacity on its own, without reliance on the LFG-to-energy plant, but recently has relied on the plant as part of its LFG control.

The facility's projected 2023 LFG generation flow, based on current models, estimates, and assumptions, is approximately 13,400 scfm. Based on preliminary assumptions, Chiquita estimates that the reaction area is contributing an additional 15% LFG generation, which results in a projected 2023 LFG generation flow of approximately 15,400 scfm.

Due to the deficit in Chiquita's current flaring capacity (without considering the LFG-to-energy plant), as an interim measure while Chiquita awaits the permit for its new 6,000 scfm ultra-low emissions flare ("ZULE"), Chiquita has added the TOX with a capacity of approximately 1,600 scfm (when operating at optimal capacity), which brings the current total

control capacity to approximately 9,600 scfm, without reliance on the third-party LFG-to-energy plant. With the addition of the new 6,000 scfm ZULE flare, and including the TOX, Chiquita will have a total control capacity of approximately 15,600 scfm.

Chiquita's projected 2024 LFG generation flow, based on current models, estimates, and assumptions, is approximately 14,000 scfm. Its projected 2025 LFG generation flow, based on current models, estimates, and assumptions, is approximately 14,500 scfm. If the reaction area continues to contribute an estimated additional 15% LFG generation, which is uncertain at this time, the projected 2024 LFG generation flow would be approximately 16,100 scfm, and the 2025 LFG generation flow would be approximately 16,700 scfm.

Based on these projections, Chiquita's total control capacity, even after the addition of the new 6,000 scfm ZULE flare, would not be sufficient to handle an ongoing increase in LFG over the initial projections as a result of the reaction. Chiquita would be reliant on the third-party LFG-to-energy plant with regards to control capacity. Because of this, Chiquita is also moving forward with the permitting for a second new 6,000 scfm ZULE flare to continue efforts to maintain sufficient LFG flaring capacity independent of the third-party LFG-to-energy plant. This second new 6,000 scfm ZULE flare would replace the older, existing 4,000 scfm flare. With the two new 6,000 scfm ZULE flares, one of the existing 4,000 scfm flares, and the TOX (1,600 scfm), Chiquita will have a total control capacity of 17,600 scfm.

Please note that each of the projections discussed above are merely estimates based on modelling informed by current knowledge and information about the site. This is an active site and current conditions are constantly changing. While Chiquita has done its best to model these projections based on current knowledge and information, changes in existing conditions and changes to the reaction may impact these projections. Further, Chiquita anticipates that after the short-term LFG generation increase brought on from the reaction area, there will be a reduction in LFG generation over the long-term. However, there is insufficient research or literature to determine definitely the numerical increase or duration of such changes in flow occurring in the reaction area.

V. Additional Odor Mitigation Measures

In addition to the mitigation measures discussed in Chiquita's July 27, 2023 Condition 69 report, and the many mitigation measures described in Section II that are also mitigating odors, Chiquita is implementing several new measures directly targeted towards LFG-related odors:

- Chiquita is designing and will install geosynthetic cover over approximately thirty acres of the Landfill, including the reaction area, to limit the migration of LFG from the site. Chiquita anticipates completing the design for the geosynthetic cover by August 25. Chiquita will then obtain and install the material, which may take more than six weeks to complete.
- On August 9, 2023, Chiquita launched a Local Resident Air Filter Program. Chiquita purchased a number of in-home air filtration devices and is currently distributing them

upon request to those community members closest to the Landfill and affected by odors. To receive an air filtration device, community members complete a simple form which is available on Chiquita's website and which Chiquita has distributed to the community via email and flyers directly to residents. Community members pick up the devices at a designated pick-up location during certain morning and afternoon hours. The designated pick-up location and times are posted on Chiquita's webpage. Chiquita is also responding to those who complete the forms with pick up location and time information. Chiquita will also deliver devices to the homes of seniors or those not physically able to pick up a device. As of the date of this letter, over 328 filters have been picked up by local residents or delivered to homes and another 421 filters have been requested. The program will continue as long as there are requests for filters.

All of Chiquita's odor mitigation efforts take into account the wind patterns identified as the Unfavorable Wind Conditions as part of Chiquita's prior Stipulated Order for Abatement with SCAQMD in Case No. 6177-1. For example, Chiquita's use and placement of orchard fans and tow-and-blow fans is based in part on wind direction and wind speed. Also, Chiquita is not drilling the new LFG wells during the Unfavorable Wind Conditions identified during Chiquita's prior Stipulated Order for Abatement.

VI. Public Outreach

Chiquita has ramped up a variety of types of public outreach to provide timely information to the public and local residents on ongoing issues and Chiquita's mitigation efforts. Below is a list of public outreach efforts that Chiquita has completed or is in the process of implementing:

- Odor Mitigation Webpage: On July 19, 2023, Chiquita re-launched its Odor Mitigation webpage (https://chiquitacanyon.com/reports/odor-mitigation/). This webpage contains current information related to recent updates on potential odor issues; health impacts; mitigation efforts; contact details for the Landfill and SCAQMD; links to relevant reports, permits, correspondence, and other documents; Chiquita's community air monitoring program; and upcoming public meetings. Chiquita is maintaining this webpage on a regular basis.
- Notice of Violation Log: Chiquita is also regularly maintaining another webpage containing a log of the Notices of Violation that Chiquita has received (https://chiquitacanyon.com/reports/notice-of-violation-log/).
- Community Information Meeting: On August 10, 2023, Chiquita hosted a Community Information Meeting via Zoom at 6 p.m. Chiquita informed the public of this community meeting through email, outreach to Los Angeles County agencies and community groups (including Chiquita's Community Advisory Committee ("CAC"), Castaic Area Town Council ("CATC"), and Val Verde Civic Association), and bilingual direct mail to Val Verde, Live Oak, Hasley Hills, North Bluff, and Williams Ranch. Meeting information was also available on Chiquita's Odor Mitigation webpage. During this meeting, Mr.

Steve Cassulo provided an in-person update on these ongoing issues and answered questions from the public. Chiquita plans to continue holding these meetings on a monthly basis. The next meeting is currently scheduled for September 14, 2023 at 6 p.m. Meeting information and the Zoom link for the meeting is posted on Chiquita's Odor Mitigation webpage.

- Special CAC Meeting: At Chiquita's request, the CAC hosted a special meeting on August 15, 2023 at 6 p.m. at the Castaic Library. During this meeting, Mr. Cassulo provided an in-person update on these ongoing issues to the CAC and answered questions from the CAC and others in attendance.
- CATC Meeting: Mr. Cassulo also attended the August 16, 2023 meeting of the CATC at 6:30 p.m. via Zoom to provide an in-person update to the Council. This update item was part of the Council's published agenda.
- Local Resident Air Filter Program: On or around August 11, 2023, Chiquita distributed a notice regarding the availability of California Air Resources Board certified air filtration devices for local residents directly to all nearby residences via flyer, including the communities of Val Verde, Live Oak, Hasley Hills, North Bluff, Hillcrest, and Williams Ranch. Chiquita also announced this program on its Odor Mitigation webpage, at its August 10 Community Information Meeting, at the August 15 CAC meeting, and at the August 16 CATC meeting. More information on Chiquita's Local Resident Air Filter Program is available above in Section V.
- Public Notice of Flare Permit: Beginning on August 8, 2023, Chiquita mailed official notice of the Proposed Title V Significant Permit Revision for Chiquita's new flare to all property owners within a quarter-mile radius of the Landfill as required by SCAQMD Rule 212(d). Chiquita additionally mailed the public notice to all residents of Val Verde, Live Oak, Hasley Hills, Hasley Canyon, North Bluff, Hillcrest, and Williams Ranch, including those outside of the quarter-mile radius of the Landfill, to ensure adjacent residents are kept informed.
- Direct Engagement with Community Groups: Chiquita has been forwarding via email important correspondence with the Los Angeles County Department of Public Health, Public Works, and the Los Angeles County Fifth District Supervisor's office directly to the CAC, CATC, and Val Verde Civic Association.
- Email Notifications: If anyone is interested in receiving additional information about Landfill activities, upcoming public meetings, and other announcements, they can visit Chiquita's website (www.chiquitacanyon.com) and sign up to receive email notifications.

VII. Expert Report

Report evaluating the potential source/cause of the odor. As described in Section II.a, above, SCAQMD, as a condition of Chiquita's May 3, 2023 regular variance in Case No. 6177-3, required Chiquita to prepare a root cause analysis. Chiquita retained its consultant, SCS, an engineering firm with significant expertise in LFG collection systems, to prepare this root cause

analysis. The root cause analysis was submitted to the SCAQMD on February 22, 2023 and is enclosed as Attachment B.

Report evaluating the impacts on the community. As requested by Public Health, Chiquita has retained the Center for Toxicology and Environmental Health ("CTEH") to work with Chiquita's Technical Advisory Committee ("TAC") to evaluate the long- and short-term health and environmental impacts of the alleged current odor problem. CTEH is in the process of reviewing all available air monitoring data. CTEH is also working directly with SCS to expand Chiquita's current ambient air monitoring program. Chiquita will update its Odor Mitigation webpage with information and updates from CTEH's review as it is made available. Chiquita will also share this information with the SCAQMD, the County, the CAC, and the TAC.

Report on recommendations for short-term and long-term mitigation measures. As requested by Public Health, Chiquita retained a consultant, SCS, as a subject matter expert to prepare recommendations regarding an evaluation of the potential source and cause of odors and impact to the surrounding community. Chiquita provided SCS's recommendations to Public Health in an August 1, 2023 letter. The August 1 letter is enclosed as Attachment D.

* * * * *

Chiquita takes this issue seriously and is working promptly to address it. We appreciate the assistance from the County agencies involved and will continue to provide regular updates on our progress. Please contact me should you have any questions about this response.

Sincerely,

Steve Cassulo
District Manager
Chiquita Canyon, LLC

Enclosures: Attachment A – Map of Affected Area
Attachment B – SCS Engineers' February 22, 2023 Root Cause Analysis
Attachment C – Permit Application for the Portable Thermal Oxidizer
Attachment D – Chiquita's August 1, 2023 Response to Public Health Notice Issued to Waste Connections, Inc. on July 26, 2023

cc: David Nguyen, Department of Public Works
Ai-Viet Huynh, Department of Regional Planning

Alex Garcia, Department of Regional Planning
Edgar De La Torre, Department of Regional Planning
Dorcas Hanson Lugo, LEA
Karen Gork, LEA
Victor Yip, South Coast Air Quality Management District
Devorlyn Celestine, South Coast Air Quality Management District
Liza Frias, Department of Public Health
Charlene Contreras, Department of Public Health
Raul Sobero, Department of Public Health
Eric Morofuji, Department of Public Health
Mark Como, Department of Public Health
Wen Yang, Los Angeles Regional Water Quality Control Board
Douglas Cross, Los Angeles Regional Water Quality Control Board

Attachment A

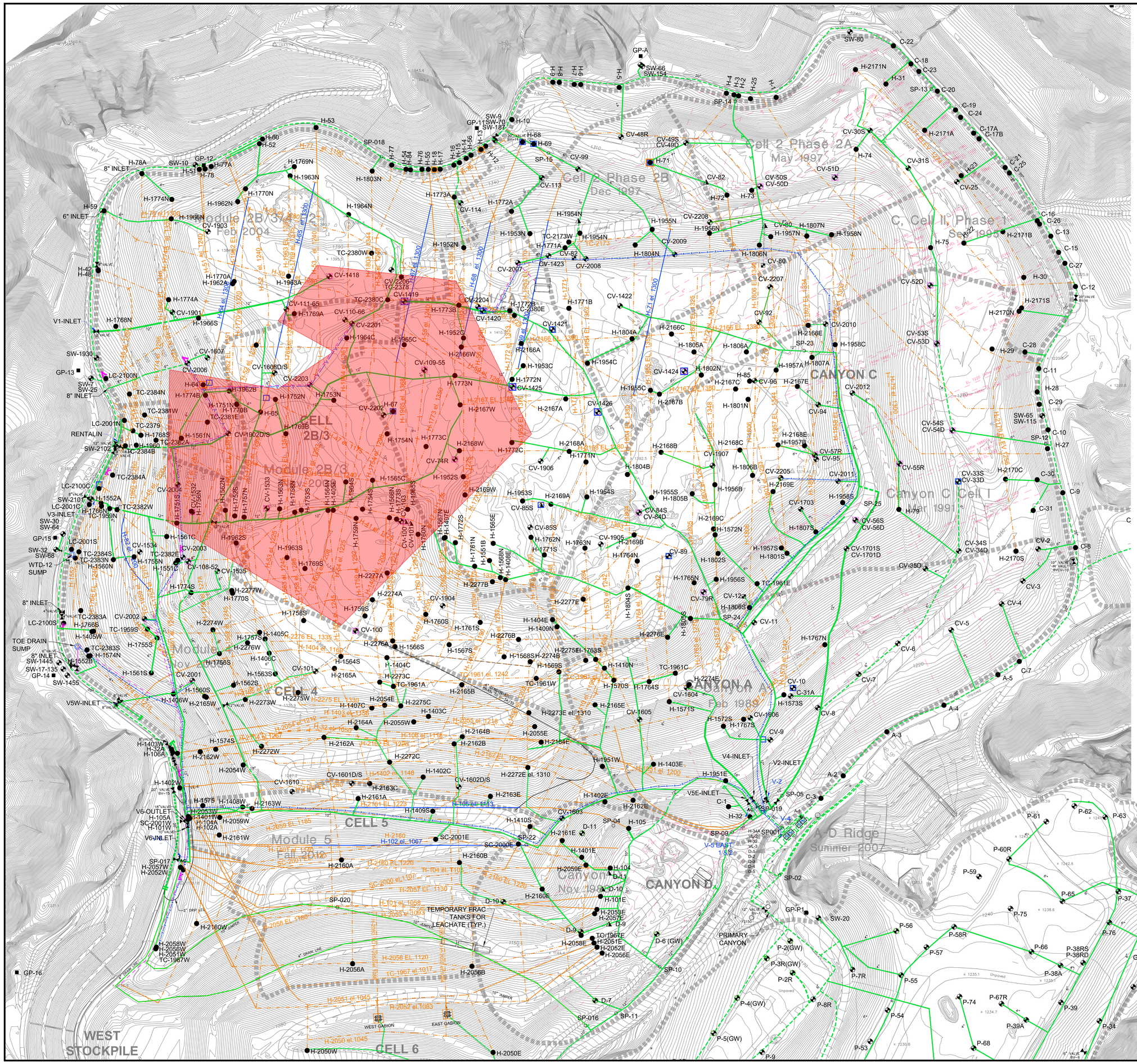

N

GRAPHIC SCALE
100 0 100 200
SCALE IN FEET

LEGEND

CV-69	ACTIVE VERTICAL WELLS ABOVE GRADE
CV-69	ACTIVE VERTICAL WELLS WITH HOV TEMP
CV-69	ACTIVE VERTICAL WELLS WITH HOV O2
CV-69	ACTIVE VERTICAL WELL WITH ELEVATED H2S
CV-43	ACTIVE VERTICAL WELLS BELOW GRADE
C-31	ACTIVE HORIZONTAL WELLS
C-31	ACTIVE HORIZONTAL WELLS WITH HOV TEMP
C-31	ACTIVE HORIZONTAL WELLS WITH ELEVATED H2S
C-31	ACTIVE HORIZONTAL WELLS WITH STINGERS
DW-1	DETECTION WELLS
PZ-1	PIEZOMETER
CV-39	REMOTE VERTICAL WELL HEADS
CV-39	REMOTE VERTICAL WELL HEADS WITH HOV O2
CV-39	REMOTE VERTICAL WELL HEADS WITH HOV TEMP
GP-9	GAS PROBE
	VALVE
	VALVE VAULT
AC	ACTIVATED CARBON VESSEL
LC-5	SAMPLE POINT
	HORIZONTAL COLLECTOR - SOLID
	HORIZONTAL COLLECTOR - PERFORATED
	HORIZONTAL WITH ELEVATED H2S
	ABOVE GRADE HEADER/LATERAL
	BELOW GRADE HEADER/LATERAL
	HISTORIC HORIZONTAL COLLECTORS
	REMOTE WELL MANIFOLD
	CONDENSATE FORCEMAIN
A — A	AIR LINE
	CONDENSATE CLEANOUT
	CONDENSATE SUMP
	REACTION SETTLEMENT AREA

NOTES:

1. EXISTING TOPOGRAPHY PLAN IS FURNISHED BY BLUERIDGE SERVICES. THE TOPOGRAPHY DATA IS BASED ON JANUARY 18, 2023.
2. EXISTING GCCS AS-BUILTS DATED 6-14-23.
3. REACTION SETTLEMENT AREA ESTIMATED FROM AREA WITH ONE FOOT OR MORE SETTLEMENT BETWEEN JUNE 19, 2023 AND JULY 21, 2023.

NO.	REVISION	DATE

SHEET TITLE: LANDFILL GAS COLLECTION SYSTEM WITH SEM MAP

PROJECT TITLE: CHIQUITA CANYON LANDFILL
29201 HENRY MAYO DRIVE, CASTAIC, CALIFORNIA 91384

CLIENT: CHIQUITA CANYON LANDFILL
CASTAIC, CALIFORNIA

SCS ENGINEERS
ENVIRONMENTAL CONSULTANTS
3900 KILROY AIRPORT, SUITE 100
LONG BEACH, CA 90806
PH. (562) 426-9544

PROJ. NO. 01204197 | DWN. BY: JH | ACAD FILE: U:\MCI\CCL\LFG.ASB
DSN. BY: JH | CHK. BY: CF | APP. BY: CF

DATE: 08-08-2023

SCALE: 1" = 100'

Attachment B

February 22, 2023
File No. 01204123.25, Task 10

Baitong Chen, Air Quality Engineer, bchen@aqmd.gov
Nathaniel Dickel, Senior Air Quality Engineer, ndickel@aqmd.gov
Gerardo Vergara, Air Quality Inspector, gvergara@aqmd.gov
South Coast Air Quality Management District
21865 East Copley Drive
Diamond Bar, CA 91765-4182

Subject: Preliminary Report for Root Cause Analysis per Condition 6 of Ex Parte Emergency and Interim Variance (Case No. 6177-3), Chiquita Canyon Landfill (Facility ID 119219), Castaic, California

To Whom It May Concern:

SCS Engineers (SCS), on behalf of Chiquita Canyon Landfill (CCL), hereby provides the South Coast Air Quality Management District (SCAQMD) with a preliminary report for a root cause analysis (RCA) per the Ex Parte Emergency and Interim Variance (Case No. 6177-3) for the CCL in Castaic, California. The Ex Parte Emergency Variance was approved on February 8, 2023; the Interim Variance was approved on February 15, 2023.

This preliminary RCA report is being submitted to satisfy Condition 6 of the Ex Parte Emergency and Interim Variance.

BACKGROUND

A lab analysis of landfill gas (LFG) samples from CCL, reported on February 1, 2023, showed total sulfur levels of 143 parts per million by volume (ppmv) with dimethyl sulfide contributing 117 ppmv. A breakdown report was called in to the SCAQMD that afternoon as required, and there was further communication between SCS and the SCAQMD clarifying the reason for the breakdown report, and the written breakdown was submitted on February 9, 2023 within the required 14-day period (500-N Form). The Ex Parte Emergency Variance Application for variance from the following rules/conditions was submitted to the SCAQMD Hearing Board on February 4, 2023:

- Title V permit, Facility Wide Conditions, Condition No. 3;
  (Rule 431.1);
- CCL's Rule 431.1 Alternative Monitoring Plan (Application No. 352929);
- Permit to Operate (PTO) G23473 (A/N 491442) Condition Nos. 16 and 17;
  (Rule 1303(a)(1) – BACT; Rule 1303(b)(1) and (b)(2) – Modeling and Offset; Rule 1401); and
- PTO G55163 (A/N 603249) Condition No. 11;
  (Rule 431.1)

The Ex Parte Emergency Variance was approved on February 8, 2023, subject to conditions. Condition No. 6 requires that the Petitioner perform a root cause analysis to investigate and determine the underlying cause of total sulfur concentration exceedances, and submit a preliminary written report to South Coast AQMD staff via email to Baitong Chen, Air Quality Engineer,

(bchen@aqmd.gov), Nathaniel Dickel, Senior Air Quality Engineer, (ndickel@aqmd.gov), and Gerardo Vergara, Air Quality Inspector, (gvergara@aqmd.gov) within fourteen (14) days of the granting of the Ex Parte Emergency Variance. Any updates to this analysis shall be included in the weekly report submitted pursuant to Condition No. 5, until it reaches a final written report. This same requirement was carried over into the Interim Variance approved on February 15, 2023.

DATA REVIEW

SCS has performed a preliminary review of existing landfill gas (LFG) wellfield monitoring data over a 12-month period, available laboratory analytical data from 2020 - 2022, LFG collection and control system (GCCS) drawings, and site photos/videos. Key findings from the preliminary data review indicate the following:

1. *Elevated subsurface and LFG wellhead temperatures (>170 degrees Fahrenheit [^oF]),*
2. *Poor gas quality (low methane) in conjunction with inverted methane to carbon dioxide (CH_4:CO_2) ratios (< 1.0),*
3. *Pronounced but not localized settlement in discrete portion of the waste mass (Northwest area),*
4. *Presence of pressurized liquids,*
5. *Concentration of hydrogen (H_2) above detection levels, and*
6. *Concentration of dimethyl sulfide (DMS) greater than 1,000 ppmv in elevated temperature wells (wells CV-1902D, CV-2201, CV-2202, CV-2203 and H-1561C).*

SCS also prepared range maps for flow, methane quality, and CH_4:CO_2 ratios for the period of October 2022 to January 2023 using field measurements and monitoring information from CCL. range maps for flow, methane quality and CH_4:CO_2 ratios are included in Attachment A.

ROOT CAUSE ANALYSIS OF DIMETHYL SULFIDE ISSUE AT CHIQUITA CANYON LANDFILL

In the past decade, CCL has experienced an increase of hydrogen sulfide (H_2S) in the LFG, which is common in California landfills over the same time period. This has required installation of an H_2S treatment system to reduce the sulfur content of the LFG fuel to the Ameresco LFG-to-energy (LFGTE) facility and CCL's flares. This treatment system was adequate for sulfur content control until recently, when conditions changed in the landfill. Unexpectedly, the composition of the Total Reduced Sulfur (TRS) changed from predominantly H_2S to having a significant amount of dimethyl sulfide (DMS).

The current activated carbon in the treatment system, Norit DARCO® BG1, effectively adsorbs H_2S but does not adsorb DMS. The following table summarizes the LFG Treatment System (LFGTS) outlet concentrations from 2020 through January 2023. The H_2S in the LFGTS outlet gas was 82% of the TRS in 2020 and 73% in 2021 while the DMS was below 15%. In the January 31, 2023 flare inlet sample, the DMS was over 80% of TRS.

LFG Treatment System (LFGTS) Outlet

Sample Date	H_2S (ppmv)	DMS (ppmv)	TRS, as H_2S (ppmv)	H_2S/TRS (%)	DMS/TRS (%)
02/20/2020	48.2	7.0	60.0	80.3%	11.7%
03/16/2020	67.5	6.3	78.7	85.8%	8.0%
04/01/2020	59.8	6.8	71.7	83.4%	9.4%
07/28/2020	56.1	5.8	66.4	84.5%	8.8%
10/16/2020	47.9	6.7	62.5	76.6%	10.7%
01/06/2021	48.0	6.9	61.8	77.7%	11.1%
04/06/2021	46.0	6.7	57.7	79.7%	11.6%
08/13/2021	35.4	10.4	54.6	64.8%	19.0%
12/03/2021	40.6	10.8	58.7	69.2%	18.4%
01/12/2022	23.5	11.0	40.7	57.7%	27.0%
04/29/2022	21.7	25.7	56.3	38.5%	45.6%
08/18/2022	17.4	60.5	88.8	19.6%	68.1%
09/14/2022	19.2	64.7	93.6	20.5%	69.1%
11/04/2022	19.5	79.8	113.5	17.2%	70.3%
11/21/2022	13.6	91.8	122.8	11.0%	74.7%
12/08/2022	14.4	83.7	121.0	11.9%	69.2%
12/20/2022	<0.109	70.0	86.3	0.1%	81.1%
01/31/2023	0.2	117.0	143.0	0.1%	81.8%
2020 Average	**55.9**	**6.5**	**67.9**	**82.4%**	**9.6%**
2021 Average	**42.5**	**8.7**	**58.2**	**73.0%**	**14.9%**
2022 Average	**16.2**	**60.9**	**90.4**	**17.9%**	**67.4%**
2023 Average	**0.2**	**117.0**	**143.0**	**0.1%**	**81.8%**

This change in TRS coincided with elevated subsurface temperatures (ESTs) appearing in some wells in late 2021 (CV-1904) and early 2022 (CV-109-55). The change accelerated as vertical wells installed in September 2022 (CV-2201, CV-2202, CV-2203 and CV-2204) with elevated temperatures were put online and pumping leachate from the wells was initiated. A review of the data/information suggests that a discrete portion of the waste mass (Northwest area) may be exhibiting symptoms of an elevated temperature landfill (ETLF), which is sometimes characterized as a subsurface exothermic reaction or anaerobic pyrolysis, as opposed to a traditional subsurface oxidation (SSO). The basis for this distinction is as follows:

1. *Elevated subsurface and LFG wellhead temperatures (>170 ^{o}F).*

   This condition is present in both ETLF and SSO circumstances.

2. *Poor gas quality (low methane) in conjunction with inverted methane to carbon dioxide (CH_4:CO_2) ratios (< 1.0).*

   This condition is often present in both ETLF and SSO circumstances. This information can be seen on the range maps in Attachment A.

3. *Pronounced but not localized settlement in discrete portion of the waste mass (Northwest area).*

   Overall settlement is typically indicative of ETLF, unlike rapid localized subsidence which is typically seen during an SSO event. The overall settlement at CCL suggests an ETLF.

4. *Presence of pressurized liquids*

   Pressurized liquids are common with ETLF event and atypical of SSO events, which also suggests ETLF at CCL.

5. *Concentration of hydrogen (H_2) above detection levels*

   The concentration of H_2 above detection levels is strictly affiliated with ETLF, not SSO events. Elevated H_2 at CCL in some wells further suggests an ETLF.

Data suggests that CCL is undergoing an ETLF event and a SSO event has been ruled out.

CLOSING

The ETLF conditions appear to be due to thermogenic chemical reaction(s) or possibly biogenic process(es) producing DMS. At this time, no specific event or cause has been attributed to the appearance of the DMS. CCL has not accepted new or different waste streams that could have contributed to this reaction, and there have been no other site operational changes that could be an underlying cause.

Chiquita and SCS continue efforts to explore potential alternative DMS treatment technologies as required by the variance order. These include alternative sulfur treatment media, gas-liquid scrubbers with caustic or oxidizing agents, activated metal reaction beds, and bio-treatment. The weekly report due February 27, 2023, will include a summary of findings on the availability, viability, and utilization, of an alternative sulfur compound treatment system that controls, treats, or removes dimethyl sulfide and other sulfur compounds, including systems with Various Locations permits. We will also update this RCA as more information becomes available.

If you have any questions or need any additional information, please contact either of the undersigned at (800) 326-9544.

Sincerely,

Srividhya Viswanathan, PE
Vice-President/Director of Engineering
SCS Engineers

Patrick S. Sullivan, REPA, CPP, BCES
Senior Vice-President
SCS Engineers

CF/SV/PSS

cc: Cornelius Fong, SCS Engineers;
Robert E. Dick, PE, BCEE, Senior Vice President, SCS Engineers
Steve Cassulo, Chiquita Canyon Landfill

Attachment A – SCSeTools® Range maps
Attachment B – Well Temperature Data

Attachment A

SCSeTools® Range maps



Ranges Mapped

- >= 0 and < 10
- >= 10 and < 20
- >= 20 and < 30
- >= 30 and < 40
- >= 40 and < 100
- Out of Range

Point Type Legend

- calibration record
- flare-engine-ghg
- monitoring probe
- sample port
- well

N

SCSeTools

Chiquita Canyon Landfill

Range Map

Parameter: AdjFlow

Analysis Method: Average

Date Range: 10/01/2022 - 01/31/2023

Map generation date : 02/08/2023



Ranges Mapped

- >= 0 and < 20
- >= 20 and < 30
- >= 30 and < 40
- >= 40 and < 50
- >= 50 and < 100
- Out of Range

Point Type Legend

- calibration record
- flare-engine-ghg
- monitoring probe
- sample port
- well

N

SCSeTools

Chiquita Canyon Landfill

Range Map

Parameter: CH4

Analysis Method: Average

Date Range: 10/01/2022 - 01/31/2023

Map generation date : 02/08/2023



Ranges Mapped

- >= 0 and < 0.25
- >= 0.25 and < 0.5
- >= 0.5 and < 0.75
- >= 0.75 and < 1
- >= 1 and < 100
- Out of Range

Point Type Legend

- calibration record
- flare-engine-ghg
- monitoring probe
- sample port
- well

N

SCSeTools

Chiquita Canyon Landfill

Range Map

Parameter: CH4CO2

Analysis Method: Average

Date Range: 10/01/2022 - 01/31/2023

Map generation date : 02/08/2023

Attachment B

Well Temperature Data

Point ID	Point Name	Record Date	Init Temp [°F]	Adj Temp [°F]
CHIWA001	A-01	3/24/2022 9:37:54 AM	90.4	90.8
CHIWA001	A-01	4/12/2022 10:31:45 AM	88.3	89.0
CHIWA001	A-01	5/26/2022 10:56:21 AM	93.1	93.1
CHIWA001	A-01	6/6/2022 8:58:47 AM	91.7	91.7
CHIWA001	A-01	7/15/2022 9:49:31 AM	95.4	95.5
CHIWA001	A-01	7/18/2022 10:15:00 AM	96.3	96.3
CHIWA001	A-01	8/4/2022 8:24:17 AM	91.6	91.9
CHIWA001	A-01	8/23/2022 10:50:49 AM	95.8	95.8
CHIWA001	A-01	9/22/2022 1:57:08 PM	96.8	96.9
CHIWA001	A-01	10/19/2022 9:05:21 AM	89.1	89.2
CHIWA001	A-01	11/7/2022 8:58:32 AM	87.4	87.4
CHIWA001	A-01	12/12/2022 1:03:55 PM	88.7	88.7
CHIWA001	A-01	1/16/2023 8:54:46 AM	82.9	82.9
CHIWA001	A-01	2/10/2023 10:43:02 AM	83.5	83.5
CHIWA002	A-02	3/24/2022 9:47:01 AM	82.1	82.1
CHIWA002	A-02	4/12/2022 12:08:06 PM	78.6	78.7
CHIWA002	A-02	5/19/2022 1:11:45 PM	86.4	86.5
CHIWA002	A-02	6/6/2022 9:15:31 AM	79.9	80.8
CHIWA002	A-02	7/15/2022 9:56:33 AM	98.4	98.4
CHIWA002	A-02	8/4/2022 8:31:24 AM	97.5	97.6
CHIWA002	A-02	8/10/2022 7:21:00 AM	98.1	98.0
CHIWA002	A-02	8/23/2022 10:59:40 AM	102.2	102.3
CHIWA002	A-02	8/23/2022 11:05:41 AM	102.3	102.5
CHIWA002	A-02	9/9/2022 2:45:13 PM	104.7	104.8
CHIWA002	A-02	10/19/2022 9:19:13 AM	98.8	98.8
CHIWA002	A-02	11/7/2022 9:09:33 AM	83.5	83.5
CHIWA002	A-02	12/12/2022 1:12:58 PM	91.7	91.7
CHIWA002	A-02	1/16/2023 9:02:19 AM	75.6	75.6
CHIWA002	A-02	2/10/2023 11:02:42 AM	78.6	78.7
CHIWA003	A-03	2/24/2022 12:02:35 PM	73.9	73.9
CHIWA003	A-03	3/24/2022 9:50:16 AM	86.4	86.6
CHIWA003	A-03	4/12/2022 12:11:45 PM	77.8	78.0
CHIWA003	A-03	5/19/2022 1:19:51 PM	97.4	97.5
CHIWA003	A-03	6/6/2022 9:18:31 AM	90.0	90.1
CHIWA003	A-03	7/15/2022 10:07:06 AM	102.6	102.6
CHIWA003	A-03	8/4/2022 8:34:41 AM	93.4	93.5
CHIWA003	A-03	8/10/2022 7:36:00 AM	86.8	86.7
CHIWA003	A-03	9/9/2022 2:51:09 PM	106.6	106.7
CHIWA003	A-03	10/19/2022 9:26:07 AM	91.5	91.6
CHIWA003	A-03	11/7/2022 9:14:32 AM	70.4	70.6
CHIWA003	A-03	12/12/2022 1:17:37 PM	79.9	80.1
CHIWA003	A-03	1/16/2023 9:06:35 AM	60.0	60.0
CHIWA003	A-03	2/10/2023 11:09:45 AM	80.5	80.5
CHIWA004	A-04	2/24/2022 12:05:26 PM	74.5	74.5
CHIWA004	A-04	3/24/2022 9:52:58 AM	90.9	91.0

Point ID	Point Name	Record Date	Init Temp [°F]	Adj Temp [°F]
CHIWA004	A-04	4/12/2022 12:14:58 PM	88.0	88.1
CHIWA004	A-04	5/19/2022 1:23:09 PM	94.4	94.4
CHIWA004	A-04	6/6/2022 9:24:07 AM	92.8	92.8
CHIWA004	A-04	7/15/2022 10:09:48 AM	96.7	96.7
CHIWA004	A-04	8/4/2022 8:37:40 AM	94.1	94.3
CHIWA004	A-04	8/23/2022 11:07:32 AM	96.5	96.5
CHIWA004	A-04	9/9/2022 2:53:22 PM	98.7	99.0
CHIWA004	A-04	10/19/2022 9:30:23 AM	93.3	93.4
CHIWA004	A-04	10/20/2022 11:30:00 AM	95.2	95.3
CHIWA004	A-04	11/4/2022 11:49:23 AM	92.5	92.5
CHIWA004	A-04	12/12/2022 1:19:04 PM	90.1	90.2
CHIWA004	A-04	1/16/2023 9:11:38 AM	86.7	86.7
CHIWA004	A-04	2/10/2023 11:14:34 AM	87.7	87.7
CHIWA005	A-05	2/24/2022 12:07:47 PM	74.4	74.4
CHIWA005	A-05	3/24/2022 9:56:48 AM	84.0	84.0
CHIWA005	A-05	4/12/2022 12:20:41 PM	78.3	78.6
CHIWA005	A-05	5/19/2022 1:27:22 PM	92.0	92.1
CHIWA005	A-05	6/6/2022 9:27:27 AM	90.4	90.5
CHIWA005	A-05	7/15/2022 10:13:52 AM	99.4	99.5
CHIWA005	A-05	8/4/2022 8:40:28 AM	94.7	94.9
CHIWA005	A-05	8/23/2022 11:11:10 AM	94.4	94.5
CHIWA005	A-05	9/14/2022 12:49:37 PM	94.4	94.5
CHIWA005	A-05	10/19/2022 9:35:54 AM	90.7	90.7
CHIWA005	A-05	11/7/2022 9:20:57 AM	82.4	82.4
CHIWA005	A-05	12/12/2022 1:23:12 PM	79.4	79.4
CHIWA005	A-05	1/16/2023 9:17:36 AM	81.5	81.7
CHIWA005	A-05	2/10/2023 11:19:57 AM	79.9	79.9
CHIWB001	B-01	3/17/2022 11:58:48 AM	84.5	84.2
CHIWB001	B-01	4/12/2022 10:05:49 AM	61.9	61.8
CHIWB001	B-01	5/18/2022 1:48:46 PM	91.4	91.5
CHIWB001	B-01	6/14/2022 10:36:35 AM	90.8	90.8
CHIWB001	B-01	7/12/2022 2:24:16 PM	97.2	97.5
CHIWB001	B-01	8/15/2022 8:31:18 AM	88.4	89.0
CHIWB001	B-01	9/14/2022 11:30:13 AM	84.7	84.8
CHIWB001	B-01	10/18/2022 9:42:19 AM	81.8	81.9
CHIWB001	B-01	11/4/2022 10:45:28 AM	72.9	70.8
CHIWB001	B-01	12/20/2022 11:31:07 AM	72.1	68.3
CHIWB001	B-01	12/20/2022 11:41:22 AM	67.3	67.4
CHIWB001	B-01	1/18/2023 12:30:24 PM	69.4	69.6
CHIWB001	B-01	2/17/2023 2:19:31 PM	69.9	69.9
CHIWB02R	B-02R	3/17/2022 11:17:04 AM	74.9	74.8
CHIWB02R	B-02R	4/12/2022 8:56:32 AM	61.6	62.0
CHIWB02R	B-02R	5/18/2022 1:37:48 PM	81.2	81.4
CHIWB02R	B-02R	6/14/2022 9:41:50 AM	80.7	80.9
CHIWB02R	B-02R	7/12/2022 1:39:07 PM	86.0	86.1

Point ID	Point Name	Record Date	Init Temp [°F]	Adj Temp [°F]
CHIWB02R	B-02R	8/11/2022 12:22:37 PM	106.9	106.2
CHIWB02R	B-02R	9/14/2022 10:40:43 AM	79.2	79.3
CHIWB02R	B-02R	10/17/2022 1:47:03 PM	86.9	86.7
CHIWB02R	B-02R	11/4/2022 10:53:10 AM	76.1	76.2
CHIWB02R	B-02R	12/20/2022 11:04:56 AM	73.3	73.3
CHIWB02R	B-02R	1/18/2023 11:30:21 AM	71.5	71.5
CHIWB02R	B-02R	2/17/2023 2:12:48 PM	70.8	70.8
CHIWB03R	B-03R	3/17/2022 11:19:47 AM	79.6	79.7
CHIWB03R	B-03R	4/12/2022 9:00:01 AM	62.9	63.2
CHIWB03R	B-03R	5/18/2022 1:58:53 PM	89.3	89.4
CHIWB03R	B-03R	6/14/2022 9:44:16 AM	85.9	86.7
CHIWB03R	B-03R	7/12/2022 1:42:43 PM	91.0	91.2
CHIWB03R	B-03R	8/11/2022 12:27:01 PM	103.4	103.6
CHIWB03R	B-03R	9/14/2022 10:45:18 AM	89.9	89.9
CHIWB03R	B-03R	10/20/2022 11:35:33 AM	93.3	93.9
CHIWB03R	B-03R	11/4/2022 11:02:30 AM	80.1	79.6
CHIWB03R	B-03R	12/20/2022 11:47:27 AM	79.7	78.8
CHIWB03R	B-03R	12/27/2022 12:24:02 PM	68.1	68.2
CHIWB03R	B-03R	1/18/2023 11:37:54 AM	71.7	71.8
CHIWB03R	B-03R	2/17/2023 2:27:50 PM	70.7	70.7
CHIWB005	B-05	3/17/2022 11:26:06 AM	83.8	83.9
CHIWB005	B-05	4/12/2022 9:10:18 AM	78.9	78.8
CHIWB005	B-05	5/18/2022 2:12:05 PM	87.5	87.5
CHIWB005	B-05	6/14/2022 9:51:16 AM	87.6	87.7
CHIWB005	B-05	7/12/2022 1:49:47 PM	90.9	91.0
CHIWB005	B-05	8/11/2022 12:35:06 PM	100.1	100.1
CHIWB005	B-05	9/14/2022 10:52:55 AM	90.5	90.5
CHIWB005	B-05	10/18/2022 8:21:14 AM	87.4	76.0
CHIWB005	B-05	11/4/2022 11:15:52 AM	77.1	77.1
CHIWB005	B-05	12/20/2022 12:11:23 PM	77.0	80.6
CHIWB005	B-05	12/27/2022 11:44:33 AM	82.7	82.9
CHIWB005	B-05	1/18/2023 12:03:04 PM	79.6	79.7
CHIWB005	B-05	2/17/2023 2:40:41 PM	80.0	81.2
CHIWB006	B-06	3/17/2022 11:29:16 AM	80.5	80.2
CHIWB006	B-06	4/12/2022 9:21:00 AM	66.7	66.9
CHIWB006	B-06	5/18/2022 2:23:13 PM	86.6	85.6
CHIWB006	B-06	5/18/2022 2:24:57 PM	85.0	85.0
CHIWB006	B-06	6/14/2022 9:55:03 AM	86.4	86.3
CHIWB006	B-06	7/12/2022 1:52:23 PM	92.4	92.4
CHIWB006	B-06	8/11/2022 12:42:14 PM	102.1	102.1
CHIWB006	B-06	9/14/2022 10:56:42 AM	84.8	84.9
CHIWB006	B-06	10/18/2022 8:26:27 AM	81.0	81.1
CHIWB006	B-06	11/4/2022 11:22:19 AM	81.8	80.7
CHIWB006	B-06	12/20/2022 12:00:05 PM	73.7	76.1
CHIWB006	B-06	12/27/2022 11:40:25 AM	76.5	76.7

Point ID	Point Name	Record Date	Init Temp [°F]	Adj Temp [°F]
CHIWB006	B-06	1/18/2023 11:54:38 AM	75.6	75.6
CHIWB006	B-06	2/17/2023 2:35:15 PM	74.3	74.3
CHIWB07R	B-07R	3/17/2022 11:52:53 AM	92.3	92.3
CHIWB07R	B-07R	4/12/2022 9:56:56 AM	82.4	82.4
CHIWB07R	B-07R	5/18/2022 2:58:33 PM	99.0	99.0
CHIWB07R	B-07R	6/14/2022 10:25:55 AM	100.8	100.8
CHIWB07R	B-07R	7/12/2022 2:17:08 PM	101.8	102.0
CHIWB07R	B-07R	8/11/2022 1:00:25 PM	105.6	105.6
CHIWB07R	B-07R	9/14/2022 11:09:25 AM	99.7	99.8
CHIWB07R	B-07R	10/18/2022 9:16:43 AM	88.8	89.0
CHIWB07R	B-07R	11/4/2022 10:22:06 AM	72.0	71.7
CHIWB07R	B-07R	12/21/2022 11:37:09 AM	75.5	81.1
CHIWB07R	B-07R	12/27/2022 12:08:10 PM	91.4	91.4
CHIWB07R	B-07R	1/18/2023 12:23:22 PM	89.9	90.0
CHIWB07R	B-07R	2/17/2023 2:59:32 PM	86.3	86.3
CHIWB008	B-08	3/17/2022 11:32:02 AM	84.0	84.0
CHIWB008	B-08	4/12/2022 9:24:39 AM	63.5	63.4
CHIWB008	B-08	4/15/2022 11:03:39 AM	74.6	74.6
CHIWB008	B-08	5/18/2022 2:38:26 PM	90.4	90.7
CHIWB008	B-08	6/14/2022 9:59:31 AM	92.4	92.4
CHIWB008	B-08	7/12/2022 1:55:58 PM	96.2	96.3
CHIWB008	B-08	8/11/2022 12:48:55 PM	100.5	100.6
CHIWB008	B-08	9/14/2022 11:02:07 AM	94.6	94.8
CHIWB008	B-08	10/18/2022 8:31:13 AM	92.4	90.0
CHIWB008	B-08	10/18/2022 8:35:49 AM	88.3	94.5
CHIWB008	B-08	10/18/2022 8:37:27 AM	95.0	95.0
CHIWB008	B-08	11/4/2022 11:29:04 AM	99.6	97.6
CHIWB008	B-08	12/21/2022 10:43:13 AM	77.5	90.0
CHIWB008	B-08	12/27/2022 11:49:08 AM	89.5	89.4
CHIWB008	B-08	1/18/2023 12:07:55 PM	75.2	75.4
CHIWB008	B-08	2/17/2023 2:38:41 PM	84.1	84.1
CHIWB009	B-09	3/17/2022 11:49:15 AM	88.2	88.2
CHIWB009	B-09	4/12/2022 9:49:06 AM	81.9	82.0
CHIWB009	B-09	5/18/2022 2:50:56 PM	91.1	91.1
CHIWB009	B-09	6/14/2022 10:20:12 AM	94.7	95.0
CHIWB009	B-09	7/12/2022 2:13:47 PM	95.1	95.1
CHIWB009	B-09	8/11/2022 12:54:56 PM	104.1	104.2
CHIWB009	B-09	9/14/2022 11:14:14 AM	93.8	93.8
CHIWB009	B-09	10/18/2022 9:08:09 AM	92.3	92.3
CHIWB009	B-09	11/4/2022 10:15:47 AM	90.1	85.2
CHIWB009	B-09	12/21/2022 11:29:13 AM	74.9	78.8
CHIWB009	B-09	12/27/2022 11:57:51 AM	85.2	85.2
CHIWB009	B-09	1/18/2023 12:18:11 PM	84.2	84.1
CHIWB009	B-09	2/17/2023 2:54:56 PM	83.4	83.4
CHIWB010	B-10	3/17/2022 11:46:21 AM	83.1	83.1

Point ID	Point Name	Record Date	Init Temp [°F]	Adj Temp [°F]
CHIWB010	B-10	4/12/2022 9:45:22 AM	78.1	78.5
CHIWB010	B-10	5/18/2022 2:43:28 PM	90.2	90.3
CHIWB010	B-10	6/14/2022 10:16:14 AM	91.9	92.1
CHIWB010	B-10	7/12/2022 2:10:58 PM	95.2	95.2
CHIWB010	B-10	8/11/2022 12:51:24 PM	105.3	105.2
CHIWB010	B-10	9/14/2022 11:05:34 AM	88.5	88.7
CHIWB010	B-10	10/18/2022 9:02:08 AM	86.8	87.0
CHIWB010	B-10	11/4/2022 10:05:49 AM	85.8	81.3
CHIWB010	B-10	12/21/2022 11:23:21 AM	75.8	77.9
CHIWB010	B-10	12/27/2022 11:53:38 AM	78.4	78.5
CHIWB010	B-10	1/18/2023 12:13:11 PM	67.0	67.1
CHIWB010	B-10	2/17/2023 2:49:30 PM	74.1	74.1
CHIWB011	B-11	3/17/2022 11:38:09 AM	96.9	96.9
CHIWB011	B-11	4/12/2022 9:31:58 AM	93.8	93.8
CHIWB011	B-11	5/24/2022 11:40:56 AM	100.2	100.2
CHIWB011	B-11	6/14/2022 10:06:16 AM	102.6	102.6
CHIWB011	B-11	7/12/2022 2:01:29 PM	104.3	104.4
CHIWB011	B-11	8/15/2022 8:39:36 AM	106.6	106.7
CHIWB011	B-11	9/14/2022 11:44:13 AM	106.4	106.2
CHIWB011	B-11	10/18/2022 8:46:49 AM	101.3	101.4
CHIWB011	B-11	11/4/2022 9:55:27 AM	102.1	98.8
CHIWB011	B-11	12/21/2022 11:07:25 AM	79.1	87.8
CHIWB011	B-11	12/27/2022 12:15:44 PM	93.9	93.9
CHIWB011	B-11	1/21/2023 8:07:50 AM	91.4	87.0
CHIWB011	B-11	2/17/2023 2:59:13 PM	86.9	87.1
CHIWB012	B-12	3/17/2022 11:23:18 AM	85.3	85.5
CHIWB012	B-12	4/12/2022 9:03:23 AM	72.1	72.4
CHIWB012	B-12	5/18/2022 2:06:04 PM	90.4	90.4
CHIWB012	B-12	6/14/2022 9:48:12 AM	92.5	92.9
CHIWB012	B-12	7/12/2022 1:46:03 PM	95.9	96.0
CHIWB012	B-12	8/11/2022 12:29:48 PM	106.0	106.0
CHIWB012	B-12	9/14/2022 10:48:47 AM	93.6	93.6
CHIWB012	B-12	10/17/2022 2:04:43 PM	99.7	99.7
CHIWB012	B-12	11/4/2022 11:09:09 AM	92.1	91.0
CHIWB012	B-12	12/26/2022 9:03:51 AM	73.7	73.6
CHIWB012	B-12	1/21/2023 8:30:31 AM	61.9	61.8
CHIWB013	B-13	3/17/2022 11:55:42 AM	86.7	86.7
CHIWB013	B-13	4/12/2022 10:01:32 AM	82.1	82.3
CHIWB013	B-13	5/18/2022 3:03:17 PM	90.2	90.3
CHIWB013	B-13	6/14/2022 10:32:03 AM	92.7	92.7
CHIWB013	B-13	7/12/2022 2:20:40 PM	93.8	93.8
CHIWB013	B-13	8/11/2022 1:07:14 PM	100.0	99.8
CHIWB013	B-13	9/14/2022 11:21:14 AM	93.5	93.5
CHIWB013	B-13	10/18/2022 9:21:35 AM	90.3	90.3
CHIWB013	B-13	11/4/2022 10:29:21 AM	77.7	78.4

Point ID	Point Name	Record Date	Init Temp [°F]	Adj Temp [°F]
CHIWB013	B-13	12/26/2022 9:11:28 AM	82.9	82.8
CHIWB013	B-13	1/21/2023 8:19:54 AM	76.9	76.9
CHIWB013	B-13	2/17/2023 3:09:05 PM	77.4	79.1
CHIWB014	B-14	3/17/2022 11:39:56 AM	85.6	85.6
CHIWB014	B-14	4/12/2022 9:34:35 AM	63.7	63.7
CHIWB014	B-14	5/24/2022 11:44:04 AM	93.4	93.5
CHIWB014	B-14	6/14/2022 10:09:42 AM	95.4	95.6
CHIWB014	B-14	7/12/2022 2:05:03 PM	103.4	103.7
CHIWB014	B-14	8/15/2022 8:43:57 AM	94.8	94.9
CHIWB014	B-14	9/14/2022 11:47:26 AM	91.7	91.9
CHIWB014	B-14	10/18/2022 8:50:09 AM	64.4	64.4
CHIWB014	B-14	11/4/2022 9:46:42 AM	63.9	64.2
CHIWB014	B-14	12/21/2022 10:58:01 AM	77.3	79.4
CHIWB014	B-14	12/29/2022 8:42:03 AM	79.0	79.0
CHIWB014	B-14	1/21/2023 8:01:08 AM	68.0	68.1
CHIWB014	B-14	2/17/2023 2:51:43 PM	79.3	79.3
CHIWC001	C-01	2/23/2022 9:11:38 AM	65.1	65.1
CHIWC001	C-01	3/29/2022 2:33:36 PM	87.0	86.8
CHIWC001	C-01	4/21/2022 8:47:33 AM	71.2	71.1
CHIWC001	C-01	5/26/2022 11:02:23 AM	91.5	91.4
CHIWC001	C-01	6/27/2022 2:02:28 PM	113.9	114.0
CHIWC001	C-01	7/27/2022 11:38:14 AM	94.4	94.4
CHIWC001	C-01	8/15/2022 3:39:21 PM	114.6	114.4
CHIWC001	C-01	9/13/2022 1:33:18 PM	109.3	109.5
CHIWC001	C-01	10/20/2022 9:26:25 AM	76.3	76.3
CHIWC001	C-01	10/20/2022 9:29:08 AM	77.1	77.1
CHIWC001	C-01	11/2/2022 1:26:21 PM	0.0	0.0
CHIWC001	C-01	12/19/2022 10:12:01 AM	67.7	67.4
CHIWC001	C-01	12/19/2022 10:17:42 AM	66.4	66.5
CHIWC001	C-01	12/27/2022 3:40:23 PM	57.2	57.2
CHIWC001	C-01	1/21/2023 8:58:18 AM	50.1	50.1
CHIWC001	C-01	1/21/2023 9:00:55 AM	51.2	51.2
CHIWC001	C-01	2/3/2023 2:25:15 PM	77.7	77.7
CHIWC003	C-03	3/24/2022 9:42:09 AM	80.2	80.6
CHIWC003	C-03	4/12/2022 10:41:59 AM	69.1	68.5
CHIWC003	C-03	4/12/2022 10:42:05 AM	69.1	68.5
CHIWC003	C-03	4/12/2022 10:44:25 AM	68.5	68.6
CHIWC003	C-03	5/26/2022 11:09:57 AM	95.0	95.5
CHIWC003	C-03	5/26/2022 11:14:04 AM	96.5	97.9
CHIWC003	C-03	5/26/2022 11:16:09 AM	96.7	96.9
CHIWC003	C-03	5/26/2022 11:18:20 AM	97.5	97.4
CHIWC003	C-03	5/26/2022 2:02:17 PM	88.3	88.1
CHIWC003	C-03	6/6/2022 9:06:49 AM	91.7	93.3
CHIWC003	C-03	6/6/2022 9:09:37 AM	94.5	94.5
CHIWC003	C-03	6/24/2022 2:27:35 PM	96.7	96.5

Point ID	Point Name	Record Date	Init Temp [°F]	Adj Temp [°F]
CHIWC003	C-03	7/15/2022 9:52:26 AM	98.0	98.0
CHIWC003	C-03	8/4/2022 8:28:23 AM	88.1	88.6
CHIWC003	C-03	9/9/2022 2:39:47 PM	111.3	111.5
CHIWC003	C-03	10/19/2022 9:12:49 AM	86.8	86.9
CHIWC003	C-03	11/7/2022 9:04:22 AM	71.9	72.4
CHIWC003	C-03	12/12/2022 1:07:17 PM	74.1	74.2
CHIWC003	C-03	1/16/2023 8:57:17 AM	53.0	53.0
CHIWC003	C-03	2/10/2023 10:57:42 AM	69.7	69.9
CHIWC007	C-07	2/24/2022 12:29:09 PM	78.8	78.8
CHIWC007	C-07	3/29/2022 2:26:36 PM	98.0	89.3
CHIWC007	C-07	4/15/2022 9:56:57 AM	96.2	96.5
CHIWC007	C-07	5/19/2022 1:32:18 PM	104.6	105.0
CHIWC007	C-07	6/6/2022 9:45:43 AM	104.1	104.1
CHIWC007	C-07	7/18/2022 10:24:41 AM	107.7	107.6
CHIWC007	C-07	8/15/2022 1:15:49 PM	107.6	107.7
CHIWC007	C-07	8/23/2022 11:15:45 AM	111.3	111.3
CHIWC007	C-07	9/14/2022 12:53:29 PM	110.2	110.3
CHIWC007	C-07	10/19/2022 9:44:14 AM	107.4	107.4
CHIWC007	C-07	11/7/2022 9:24:26 AM	103.3	103.4
CHIWC007	C-07	12/26/2022 9:41:02 AM	75.8	76.0
CHIWC007	C-07	1/27/2023 9:45:24 AM	0.0	0.0
CHIWC007	C-07	2/10/2023 11:26:34 AM	73.9	73.9
CHIWC007	C-07	2/13/2023 12:47:59 PM	109.3	109.4
CHIWC008	C-08	3/24/2022 10:02:23 AM	84.1	84.6
CHIWC008	C-08	4/12/2022 12:24:47 PM	67.4	67.1
CHIWC008	C-08	5/19/2022 1:39:02 PM	99.1	101.4
CHIWC008	C-08	6/6/2022 9:55:14 AM	94.7	94.8
CHIWC008	C-08	7/15/2022 10:22:30 AM	100.7	100.7
CHIWC008	C-08	8/4/2022 8:47:15 AM	94.2	94.3
CHIWC008	C-08	8/23/2022 11:22:48 AM	100.4	102.7
CHIWC008	C-08	9/14/2022 12:58:02 PM	102.0	102.4
CHIWC008	C-08	10/19/2022 9:50:56 AM	98.2	98.3
CHIWC008	C-08	11/7/2022 9:31:14 AM	82.6	82.6
CHIWC008	C-08	12/12/2022 1:32:42 PM	91.0	91.1
CHIWC008	C-08	1/16/2023 9:24:54 AM	75.3	75.4
CHIWC008	C-08	2/15/2023 10:36:02 AM	87.4	87.3
CHIWC009	C-09	3/24/2022 10:05:55 AM	83.1	83.1
CHIWC009	C-09	4/12/2022 12:29:19 PM	87.9	88.7
CHIWC009	C-09	5/19/2022 1:48:19 PM	93.4	93.4
CHIWC009	C-09	6/6/2022 10:05:09 AM	93.2	93.3
CHIWC009	C-09	7/15/2022 10:25:00 AM	96.0	96.0
CHIWC009	C-09	8/4/2022 8:56:48 AM	94.0	94.1
CHIWC009	C-09	9/23/2022 9:35:52 AM	93.5	93.5
CHIWC009	C-09	10/19/2022 9:55:35 AM	93.4	93.4
CHIWC009	C-09	11/7/2022 9:37:24 AM	82.1	82.6

Point ID	Point Name	Record Date	Init Temp [°F]	Adj Temp [°F]
CHIWC009	C-09	12/12/2022 2:02:13 PM	79.8	80.1
CHIWC009	C-09	1/16/2023 9:30:46 AM	52.7	52.5
CHIWC009	C-09	2/15/2023 10:58:02 AM	70.1	70.3
CHIWC010	C-10	3/24/2022 10:13:34 AM	84.6	84.9
CHIWC010	C-10	4/12/2022 12:36:50 PM	78.8	78.9
CHIWC010	C-10	5/19/2022 1:43:32 PM	96.9	97.2
CHIWC010	C-10	6/6/2022 10:07:52 AM	87.9	88.1
CHIWC010	C-10	7/15/2022 10:28:49 AM	99.1	99.2
CHIWC010	C-10	8/2/2022 11:25:56 AM	98.8	99.3
CHIWC010	C-10	8/23/2022 11:28:51 AM	100.8	101.0
CHIWC010	C-10	9/14/2022 1:02:55 PM	96.0	96.2
CHIWC010	C-10	10/19/2022 10:30:12 AM	98.3	98.6
CHIWC010	C-10	11/7/2022 9:40:51 AM	75.8	76.5
CHIWC010	C-10	12/12/2022 1:55:04 PM	77.2	77.4
CHIWC010	C-10	1/16/2023 9:42:36 AM	62.1	62.1
CHIWC010	C-10	2/15/2023 11:09:00 AM	76.8	77.1
CHIWC011	C-11	3/24/2022 10:28:52 AM	100.8	101.0
CHIWC011	C-11	4/12/2022 12:52:57 PM	98.0	97.9
CHIWC011	C-11	5/19/2022 2:31:26 PM	102.7	102.8
CHIWC011	C-11	6/6/2022 10:29:17 AM	102.4	102.4
CHIWC011	C-11	7/15/2022 10:52:14 AM	104.2	104.2
CHIWC011	C-11	8/2/2022 11:14:54 AM	104.1	104.1
CHIWC011	C-11	8/23/2022 11:35:11 AM	104.4	104.4
CHIWC011	C-11	8/23/2022 11:50:50 AM	101.0	101.7
CHIWC011	C-11	9/14/2022 1:21:34 PM	104.4	104.4
CHIWC011	C-11	10/20/2022 8:42:52 AM	102.0	102.1
CHIWC011	C-11	11/7/2022 10:05:21 AM	97.9	97.9
CHIWC011	C-11	12/12/2022 2:07:43 PM	98.3	98.3
CHIWC011	C-11	1/16/2023 10:06:22 AM	93.1	93.2
CHIWC011	C-11	2/15/2023 11:27:51 AM	96.7	96.7
CHIWC012	C-12	3/24/2022 10:36:28 AM	91.1	91.2
CHIWC012	C-12	4/12/2022 1:04:44 PM	82.7	83.0
CHIWC012	C-12	5/20/2022 10:17:24 AM	88.1	88.6
CHIWC012	C-12	6/6/2022 10:40:57 AM	92.4	92.4
CHIWC012	C-12	7/18/2022 10:41:27 AM	100.5	100.7
CHIWC012	C-12	8/4/2022 9:26:38 AM	91.1	91.3
CHIWC012	C-12	9/14/2022 1:30:04 PM	99.5	100.3
CHIWC012	C-12	10/20/2022 8:51:33 AM	86.0	86.1
CHIWC012	C-12	11/7/2022 10:17:08 AM	75.3	75.5
CHIWC012	C-12	12/12/2022 2:26:22 PM	72.9	72.9
CHIWC013	C-13	2/25/2022 12:53:30 PM	73.0	73.2
CHIWC013	C-13	3/16/2022 11:27:38 AM	74.7	75.2
CHIWC013	C-13	4/27/2022 9:49:12 AM	85.0	85.0
CHIWC013	C-13	5/19/2022 2:57:04 PM	97.2	97.7
CHIWC013	C-13	6/6/2022 10:54:49 AM	94.9	95.2

Point ID	Point Name	Record Date	Init Temp [°F]	Adj Temp [°F]
CHIWC013	C-13	7/26/2022 2:22:34 PM	106.2	107.0
CHIWC013	C-13	8/15/2022 10:36:03 AM	118.3	118.7
CHIWC013	C-13	9/23/2022 9:42:31 AM	88.0	88.0
CHIWC013	C-13	10/21/2022 8:22:28 AM	74.5	74.7
CHIWC013	C-13	11/2/2022 2:37:06 PM	77.9	78.2
CHIWC013	C-13	12/12/2022 2:43:09 PM	63.4	63.5
CHIWC013	C-13	1/19/2023 11:52:22 AM	71.3	71.6
CHIWC015	C-15	3/24/2022 10:42:51 AM	112.9	113.0
CHIWC015	C-15	4/12/2022 1:10:52 PM	108.7	109.1
CHIWC015	C-15	5/19/2022 2:53:32 PM	88.6	89.1
CHIWC015	C-15	6/6/2022 10:48:29 AM	112.9	112.9
CHIWC015	C-15	7/18/2022 10:53:43 AM	115.0	115.1
CHIWC015	C-15	8/4/2022 9:31:50 AM	111.8	111.9
CHIWC015	C-15	8/23/2022 5:32:52 PM	118.5	118.9
CHIWC015	C-15	9/15/2022 8:26:50 AM	111.9	111.9
CHIWC015	C-15	10/20/2022 9:03:42 AM	112.8	112.8
CHIWC015	C-15	11/2/2022 2:41:18 PM	107.7	107.8
CHIWC015	C-15	12/12/2022 2:38:23 PM	107.6	107.6
CHIWC015	C-15	1/25/2023 10:02:45 AM	107.3	107.3
CHIWC015	C-15	2/15/2023 11:42:45 AM	104.5	104.4
CHIWC016	C-16	3/16/2022 11:20:09 AM	100.5	100.7
CHIWC016	C-16	4/12/2022 1:24:00 PM	90.5	89.2
CHIWC016	C-16	4/12/2022 1:25:55 PM	89.4	89.3
CHIWC016	C-16	4/27/2022 11:12:53 AM	91.1	88.9
CHIWC016	C-16	4/27/2022 11:16:07 AM	89.6	92.4
CHIWC016	C-16	4/27/2022 11:17:34 AM	92.4	92.4
CHIWC016	C-16	5/19/2022 3:07:43 PM	95.0	94.4
CHIWC016	C-16	5/19/2022 3:08:44 PM	95.3	95.3
CHIWC016	C-16	6/6/2022 10:59:18 AM	97.2	97.3
CHIWC016	C-16	6/6/2022 11:01:34 AM	97.5	97.5
CHIWC016	C-16	7/18/2022 11:09:51 AM	104.4	104.0
CHIWC016	C-16	7/18/2022 11:12:13 AM	101.1	101.6
CHIWC016	C-16	8/8/2022 3:01:44 PM	106.5	106.6
CHIWC016	C-16	8/8/2022 3:04:33 PM	106.8	106.9
CHIWC016	C-16	8/15/2022 4:38:51 PM	104.2	105.0
CHIWC016	C-16	9/15/2022 8:36:40 AM	91.2	88.6
CHIWC016	C-16	9/15/2022 8:40:35 AM	95.5	95.8
CHIWC016	C-16	9/15/2022 8:45:42 AM	96.7	93.9
CHIWC016	C-16	10/20/2022 9:19:13 AM	101.5	102.1
CHIWC016	C-16	10/20/2022 9:21:59 AM	101.4	101.4
CHIWC016	C-16	11/2/2022 2:26:56 PM	93.8	93.9
CHIWC016	C-16	11/2/2022 2:29:36 PM	94.0	94.2
CHIWC016	C-16	11/2/2022 2:31:13 PM	94.1	94.0
CHIWC016	C-16	12/12/2022 2:48:53 PM	85.7	85.8
CHIWC016	C-16	1/19/2023 11:45:28 AM	90.1	91.1

Point ID	Point Name	Record Date	Init Temp [°F]	Adj Temp [°F]
CHIWC016	C-16	1/19/2023 11:46:57 AM	90.8	90.8
CHIWC016	C-16	2/15/2023 11:57:20 AM	89.2	89.3
CHIWC016	C-16	2/15/2023 12:01:27 PM	90.1	90.2
CHIWC17A	C-17A	3/3/2022 9:29:50 AM	80.9	80.9
CHIWC17A	C-17A	4/12/2022 1:43:54 PM	79.4	79.4
CHIWC17A	C-17A	4/12/2022 1:45:49 PM	78.9	78.8
CHIWC17A	C-17A	5/20/2022 10:43:06 AM	82.0	82.1
CHIWC17A	C-17A	5/20/2022 10:44:34 AM	81.0	81.0
CHIWC17A	C-17A	6/6/2022 11:29:01 AM	97.5	99.0
CHIWC17A	C-17A	6/6/2022 11:32:42 AM	99.0	99.1
CHIWC17A	C-17A	7/18/2022 11:24:43 AM	109.2	109.7
CHIWC17A	C-17A	8/10/2022 8:30:00 AM	85.7	85.9
CHIWC17A	C-17A	8/10/2022 8:30:00 AM	88.2	88.3
CHIWC17A	C-17A	8/25/2022 2:55:39 PM	109.2	109.2
CHIWC17A	C-17A	9/15/2022 9:12:07 AM	87.8	88.1
CHIWC17A	C-17A	9/15/2022 9:14:27 AM	108.7	108.7
CHIWC17A	C-17A	10/20/2022 9:48:42 AM	87.4	87.6
CHIWC17A	C-17A	10/25/2022 1:23:46 PM	94.3	94.8
CHIWC17A	C-17A	11/2/2022 2:05:34 PM	81.0	81.2
CHIWC17A	C-17A	12/13/2022 11:49:58 AM	72.4	72.4
CHIWC17A	C-17A	1/19/2023 11:05:50 AM	78.1	78.1
CHIWC17A	C-17A	2/20/2023 8:30:51 AM	69.0	69.1
CHIWC17B	C-17B	3/16/2022 10:48:21 AM	107.4	107.4
CHIWC17B	C-17B	4/12/2022 1:47:29 PM	106.7	106.9
CHIWC17B	C-17B	5/20/2022 10:46:34 AM	108.0	108.0
CHIWC17B	C-17B	6/6/2022 11:35:26 AM	108.6	108.6
CHIWC17B	C-17B	7/18/2022 11:27:29 AM	109.1	109.1
CHIWC17B	C-17B	8/10/2022 8:25:00 AM	108.7	108.8
CHIWC17B	C-17B	8/29/2022 1:28:40 PM	108.9	108.9
CHIWC17B	C-17B	9/23/2022 9:47:35 AM	108.9	108.9
CHIWC17B	C-17B	10/20/2022 9:51:17 AM	108.8	108.8
CHIWC17B	C-17B	11/2/2022 2:08:07 PM	108.4	108.4
CHIWC17B	C-17B	12/13/2022 11:17:28 AM	108.1	108.1
CHIWC17B	C-17B	1/19/2023 11:10:37 AM	107.4	107.4
CHIWC17B	C-17B	2/20/2023 8:16:58 AM	107.6	107.6
CHIWC018	C-18	3/16/2022 10:27:20 AM	87.6	87.6
CHIWC018	C-18	4/12/2022 2:34:01 PM	85.5	86.1
CHIWC018	C-18	5/20/2022 10:58:57 AM	89.7	89.6
CHIWC018	C-18	6/6/2022 11:52:56 AM	106.7	107.4
CHIWC018	C-18	7/18/2022 11:43:49 AM	114.1	114.9
CHIWC018	C-18	8/10/2022 8:55:00 AM	98.6	99.0
CHIWC018	C-18	8/29/2022 1:43:43 PM	100.2	101.4
CHIWC018	C-18	9/15/2022 9:34:11 AM	95.9	96.0
CHIWC018	C-18	10/20/2022 10:07:43 AM	98.7	98.9
CHIWC018	C-18	11/7/2022 10:50:11 AM	73.9	73.9

Point ID	Point Name	Record Date	Init Temp [°F]	Adj Temp [°F]
CHIWC018	C-18	12/13/2022 10:49:28 AM	84.0	84.1
CHIWC018	C-18	1/19/2023 10:38:38 AM	83.8	83.7
CHIWC018	C-18	2/20/2023 8:48:03 AM	87.0	87.2
CHIWC019	C-19	3/16/2022 10:37:47 AM	95.1	95.1
CHIWC019	C-19	4/12/2022 2:28:24 PM	97.3	97.7
CHIWC019	C-19	5/20/2022 10:49:38 AM	98.1	98.4
CHIWC019	C-19	6/6/2022 11:44:42 AM	103.3	104.1
CHIWC019	C-19	7/18/2022 11:34:35 AM	107.7	107.8
CHIWC019	C-19	8/10/2022 8:43:00 AM	87.0	87.0
CHIWC019	C-19	8/29/2022 1:33:03 PM	107.6	108.1
CHIWC019	C-19	9/15/2022 9:25:49 AM	99.8	99.8
CHIWC019	C-19	10/20/2022 9:57:39 AM	100.4	100.4
CHIWC019	C-19	11/7/2022 10:38:47 AM	93.9	93.9
CHIWC019	C-19	12/13/2022 11:34:58 AM	93.8	93.9
CHIWC019	C-19	1/19/2023 10:54:25 AM	88.6	88.8
CHIWC019	C-19	2/20/2023 8:35:17 AM	91.1	91.2
CHIWC020	C-20	3/16/2022 10:34:05 AM	77.5	77.7
CHIWC020	C-20	4/12/2022 2:31:09 PM	81.5	81.7
CHIWC020	C-20	5/20/2022 10:52:37 AM	82.6	83.0
CHIWC020	C-20	6/6/2022 11:49:00 AM	103.7	104.6
CHIWC020	C-20	7/18/2022 11:38:33 AM	105.9	107.7
CHIWC020	C-20	8/10/2022 8:51:00 AM	89.8	91.6
CHIWC020	C-20	8/29/2022 1:40:29 PM	118.2	118.5
CHIWC020	C-20	9/15/2022 9:30:30 AM	91.5	91.7
CHIWC020	C-20	10/20/2022 10:00:50 AM	94.0	94.8
CHIWC020	C-20	11/7/2022 10:41:50 AM	67.7	67.8
CHIWC020	C-20	12/13/2022 11:10:51 AM	74.8	74.9
CHIWC020	C-20	1/19/2023 10:49:09 AM	71.1	72.2
CHIWC020	C-20	2/20/2023 8:43:38 AM	71.5	72.3
CHIWC021	C-21	3/16/2022 10:53:55 AM	84.9	84.9
CHIWC021	C-21	3/16/2022 10:54:57 AM	84.2	84.1
CHIWC021	C-21	3/30/2022 2:10:06 PM	87.1	83.5
CHIWC021	C-21	3/30/2022 2:14:21 PM	88.1	85.4
CHIWC021	C-21	4/12/2022 1:32:27 PM	81.9	81.9
CHIWC021	C-21	5/20/2022 10:34:33 AM	83.1	83.4
CHIWC021	C-21	5/20/2022 10:36:01 AM	84.3	84.3
CHIWC021	C-21	6/2/2022 2:11:42 PM	99.8	108.0
CHIWC021	C-21	7/18/2022 11:20:18 AM	113.2	108.4
CHIWC021	C-21	7/18/2022 11:21:46 AM	111.1	111.5
CHIWC021	C-21	8/10/2022 8:01:00 AM	76.1	76.3
CHIWC021	C-21	8/15/2022 4:47:54 PM	109.3	111.5
CHIWC021	C-21	8/29/2022 2:19:22 PM	105.5	106.1
CHIWC021	C-21	9/15/2022 8:55:43 AM	85.2	86.4
CHIWC021	C-21	9/15/2022 8:56:57 AM	86.8	86.9
CHIWC021	C-21	10/20/2022 9:34:47 AM	92.7	92.2

Point ID	Point Name	Record Date	Init Temp [°F]	Adj Temp [°F]
CHIWC021	C-21	10/20/2022 9:36:45 AM	93.3	93.3
CHIWC021	C-21	11/2/2022 2:16:26 PM	79.0	75.7
CHIWC021	C-21	11/2/2022 2:17:41 PM	77.6	77.7
CHIWC021	C-21	12/27/2022 9:57:44 AM	61.4	61.4
CHIWC022	C-22	3/16/2022 10:23:11 AM	75.0	75.0
CHIWC022	C-22	4/12/2022 2:39:44 PM	80.0	79.9
CHIWC022	C-22	5/20/2022 11:09:53 AM	79.4	79.3
CHIWC022	C-22	5/20/2022 11:12:17 AM	79.1	79.1
CHIWC022	C-22	6/2/2022 2:17:03 PM	103.6	103.4
CHIWC022	C-22	7/19/2022 4:06:45 PM	111.3	112.2
CHIWC022	C-22	7/19/2022 4:09:15 PM	118.1	120.0
CHIWC022	C-22	8/10/2022 9:05:00 AM	85.8	85.8
CHIWC022	C-22	9/15/2022 9:42:36 AM	78.2	78.0
CHIWC022	C-22	9/15/2022 9:45:44 AM	78.1	78.1
CHIWC022	C-22	10/20/2022 10:13:42 AM	85.0	85.0
CHIWC022	C-22	10/20/2022 10:14:38 AM	85.2	85.3
CHIWC022	C-22	11/7/2022 10:52:18 AM	63.1	63.5
CHIWC022	C-22	11/7/2022 10:53:30 AM	64.0	64.0
CHIWC022	C-22	12/13/2022 10:39:42 AM	63.0	63.2
CHIWC022	C-22	1/19/2023 10:29:33 AM	60.8	61.1
CHIWC022	C-22	1/19/2023 10:31:18 AM	63.7	63.8
CHIWC023	C-23	3/16/2022 10:30:24 AM	112.2	112.3
CHIWC023	C-23	4/12/2022 2:36:20 PM	111.8	112.1
CHIWC023	C-23	5/20/2022 11:01:37 AM	113.6	113.6
CHIWC023	C-23	6/6/2022 11:56:43 AM	114.9	114.9
CHIWC023	C-23	7/18/2022 11:42:08 AM	116.4	116.5
CHIWC023	C-23	8/10/2022 8:58:00 AM	115.6	114.1
CHIWC023	C-23	9/15/2022 9:37:44 AM	116.1	116.1
CHIWC023	C-23	10/20/2022 10:04:22 AM	115.9	115.9
CHIWC023	C-23	11/7/2022 10:45:11 AM	115.0	115.1
CHIWC023	C-23	12/13/2022 11:06:28 AM	114.8	114.8
CHIWC023	C-23	1/19/2023 10:41:54 AM	112.8	112.8
CHIWC024	C-24	3/3/2022 9:34:45 AM	110.3	110.4
CHIWC024	C-24	3/16/2022 10:43:58 AM	109.4	109.2
CHIWC024	C-24	4/25/2022 12:58:03 PM	112.6	112.8
CHIWC024	C-24	4/25/2022 12:59:48 PM	113.1	113.2
CHIWC024	C-24	5/26/2022 11:27:22 AM	112.6	112.6
CHIWC024	C-24	6/6/2022 11:40:32 AM	112.4	112.4
CHIWC024	C-24	7/18/2022 11:31:26 AM	112.3	112.1
CHIWC024	C-24	8/15/2022 10:13:09 AM	108.5	108.7
CHIWC024	C-24	8/15/2022 10:15:17 AM	102.9	102.8
CHIWC024	C-24	9/15/2022 9:22:24 AM	111.5	111.5
CHIWC024	C-24	10/20/2022 9:54:36 AM	110.7	110.8
CHIWC024	C-24	11/7/2022 10:33:29 AM	107.3	107.6
CHIWC024	C-24	12/13/2022 11:37:58 AM	100.4	105.8

Point ID	Point Name	Record Date	Init Temp [°F]	Adj Temp [°F]
CHIWC024	C-24	12/13/2022 11:38:02 AM	100.4	105.8
CHIWC024	C-24	1/19/2023 10:56:45 AM	107.3	107.3
CHIWC024	C-24	2/20/2023 8:38:44 AM	107.1	107.1
CHIWC025	C-25	3/16/2022 10:58:53 AM	123.5	123.6
CHIWC025	C-25	4/12/2022 1:28:48 PM	112.7	113.9
CHIWC025	C-25	5/20/2022 10:30:01 AM	112.0	112.1
CHIWC025	C-25	5/24/2022 11:53:02 AM	112.3	112.5
CHIWC025	C-25	6/6/2022 11:19:18 AM	112.5	113.0
CHIWC025	C-25	7/18/2022 11:15:57 AM	119.8	119.8
CHIWC025	C-25	8/10/2022 8:11:00 AM	115.1	115.3
CHIWC025	C-25	9/15/2022 8:49:38 AM	115.1	115.1
CHIWC025	C-25	10/20/2022 9:26:45 AM	118.0	118.4
CHIWC025	C-25	11/2/2022 2:20:27 PM	122.1	122.1
CHIWC025	C-25	12/12/2022 2:53:15 PM	123.2	123.2
CHIWC025	C-25	1/19/2023 11:21:08 AM	102.1	102.2
CHIWC025	C-25	2/20/2023 8:11:35 AM	112.3	112.3
CHIWC026	C-26	3/16/2022 11:24:02 AM	100.9	100.8
CHIWC026	C-26	4/12/2022 1:17:37 PM	97.9	95.9
CHIWC026	C-26	5/19/2022 2:59:58 PM	112.3	112.4
CHIWC026	C-26	6/6/2022 11:05:01 AM	115.4	115.6
CHIWC026	C-26	7/18/2022 11:01:19 AM	118.7	118.8
CHIWC026	C-26	8/4/2022 9:34:37 AM	115.8	116.1
CHIWC026	C-26	9/15/2022 8:31:13 AM	117.1	117.1
CHIWC026	C-26	10/20/2022 9:14:32 AM	117.6	117.6
CHIWC026	C-26	11/2/2022 2:34:22 PM	114.4	114.2
CHIWC026	C-26	12/12/2022 2:45:59 PM	109.5	109.5
CHIWC026	C-26	1/19/2023 11:49:43 AM	107.3	107.3
CHIWC026	C-26	2/15/2023 11:49:43 AM	107.3	107.2
CHIWC027	C-27	3/24/2022 10:40:46 AM	117.3	119.0
CHIWC027	C-27	4/12/2022 1:07:24 PM	110.8	111.0
CHIWC027	C-27	5/20/2022 10:19:54 AM	112.0	112.6
CHIWC027	C-27	6/6/2022 10:45:36 AM	115.1	115.1
CHIWC027	C-27	7/18/2022 10:50:33 AM	120.8	120.9
CHIWC027	C-27	8/4/2022 9:29:48 AM	112.3	113.9
CHIWC027	C-27	8/23/2022 11:56:48 AM	123.2	123.2
CHIWC027	C-27	9/14/2022 1:33:18 PM	122.4	122.4
CHIWC027	C-27	10/20/2022 9:00:20 AM	118.1	118.2
CHIWC027	C-27	11/2/2022 2:43:44 PM	105.8	105.9
CHIWC027	C-27	12/12/2022 2:32:44 PM	91.8	100.0
CHIWC027	C-27	1/25/2023 10:05:55 AM	116.1	116.1
CHIWC027	C-27	2/15/2023 11:45:44 AM	111.5	111.5
CHIWC028	C-28	3/24/2022 10:31:31 AM	113.5	113.6
CHIWC028	C-28	4/12/2022 12:56:48 PM	111.7	111.7
CHIWC028	C-28	5/19/2022 2:37:38 PM	114.0	114.1
CHIWC028	C-28	6/6/2022 10:33:52 AM	113.6	113.5

Point ID	Point Name	Record Date	Init Temp [°F]	Adj Temp [°F]
CHIWC028	C-28	7/15/2022 10:55:12 AM	115.5	115.6
CHIWC028	C-28	8/4/2022 9:17:58 AM	114.1	114.9
CHIWC028	C-28	9/14/2022 1:24:44 PM	116.5	116.5
CHIWC028	C-28	10/20/2022 8:46:40 AM	116.3	116.3
CHIWC028	C-28	11/7/2022 10:10:12 AM	115.3	115.3
CHIWC028	C-28	12/12/2022 2:12:22 PM	115.9	115.9
CHIWC028	C-28	12/12/2022 2:14:56 PM	115.9	116.1
CHIWC028	C-28	1/16/2023 10:11:09 AM	113.2	113.7
CHIWC028	C-28	2/15/2023 11:32:36 AM	113.3	113.4
CHIWC029	C-29	3/24/2022 10:20:46 AM	119.2	119.5
CHIWC029	C-29	4/12/2022 12:45:48 PM	118.9	120.3
CHIWC029	C-29	5/24/2022 11:08:52 AM	119.1	119.1
CHIWC029	C-29	6/6/2022 10:18:22 AM	120.7	120.8
CHIWC029	C-29	7/15/2022 10:37:09 AM	121.5	121.5
CHIWC029	C-29	8/4/2022 9:06:51 AM	119.9	120.8
CHIWC029	C-29	9/14/2022 1:10:48 PM	121.2	121.2
CHIWC029	C-29	10/19/2022 11:13:24 AM	120.8	121.0
CHIWC029	C-29	11/7/2022 9:50:36 AM	120.0	120.1
CHIWC029	C-29	12/12/2022 1:43:29 PM	120.4	120.4
CHIWC029	C-29	1/16/2023 9:55:19 AM	117.3	117.6
CHIWC029	C-29	2/15/2023 11:19:12 AM	117.3	117.3
CHIWC030	C-30	2/25/2022 12:46:40 PM	69.0	69.0
CHIWC030	C-30	3/9/2022 10:08:19 AM	86.5	86.6
CHIWC030	C-30	3/9/2022 12:49:02 PM	120.3	121.7
CHIWC030	C-30	4/15/2022 10:55:15 AM	88.4	88.4
CHIWC030	C-30	5/20/2022 11:37:52 AM	91.6	91.7
CHIWC030	C-30	6/13/2022 12:04:14 PM	98.6	98.5
CHIWC030	C-30	7/26/2022 2:33:41 PM	104.0	104.4
CHIWC030	C-30	7/26/2022 2:36:06 PM	105.5	105.5
CHIWC030	C-30	8/2/2022 11:44:40 AM	108.3	109.2
CHIWC030	C-30	9/19/2022 1:48:50 PM	96.0	96.1
CHIWC030	C-30	10/14/2022 9:15:19 AM	63.4	63.4
CHIWC030	C-30	11/12/2022 8:03:00 AM	58.2	58.4
CHIWC030	C-30	12/22/2022 2:42:42 PM	75.6	75.7
CHIWC030	C-30	1/23/2023 1:41:17 PM	62.2	62.2
CHIWC030	C-30	2/13/2023 9:46:19 AM	77.4	77.7
CHIWC031	C-31	2/25/2022 2:39:44 PM	123.8	123.9
CHIWC031	C-31	3/9/2022 10:01:53 AM	125.3	125.3
CHIWC031	C-31	4/14/2022 2:47:12 PM	124.8	124.4
CHIWC031	C-31	5/20/2022 11:31:39 AM	123.8	123.9
CHIWC031	C-31	6/13/2022 11:55:55 AM	123.7	123.7
CHIWC031	C-31	7/29/2022 1:23:02 PM	123.8	124.0
CHIWC031	C-31	8/11/2022 7:55:01 AM	124.0	124.2
CHIWC031	C-31	8/15/2022 9:21:21 AM	98.2	96.9
CHIWC031	C-31	8/15/2022 9:22:20 AM	94.8	93.9

Point ID	Point Name	Record Date	Init Temp [°F]	Adj Temp [°F]
CHIWC031	C-31	8/29/2022 2:29:14 PM	124.1	124.1
CHIWC031	C-31	9/19/2022 1:44:25 PM	123.7	123.7
CHIWC031	C-31	10/14/2022 9:03:39 AM	65.7	65.8
CHIWC031	C-31	10/14/2022 9:09:36 AM	64.1	63.9
CHIWC031	C-31	10/28/2022 10:21:42 AM	79.4	79.5
CHIWC031	C-31	11/12/2022 7:58:39 AM	54.9	55.4
CHIWC031	C-31	12/19/2022 3:27:50 PM	63.2	63.8
CHIWC031	C-31	1/10/2023 11:40:22 AM	82.3	82.5
CHIWC31A	C-31A	3/3/2022 2:55:36 PM	80.7	72.8
CHIOP075	CHIOP075	8/5/2022 11:06:46 AM	105.5	105.6
CHIOP100	CHIOP100	9/29/2022 12:25:14 PM	105.7	106.6
CHIOP100	CHIOP100	9/29/2022 12:30:28 PM	106.6	106.6
CHIOP100	CHIOP100	9/29/2022 1:54:01 PM	113.3	117.6
CHIOP100	CHIOP100	9/29/2022 1:56:46 PM	118.0	118.7
CHIOP100	CHIOP100	10/28/2022 11:15:58 AM	102.8	102.8
CHIOP100	CHIOP100	10/28/2022 11:29:59 AM	107.8	107.8
CHIOP100	CHIOP100	11/28/2022 12:49:04 PM	108.1	108.1
CHIOP140	CHIOP140	8/11/2022 8:15:06 AM	102.6	102.6
CHIOP140	CHIOP140	8/12/2022 10:15:36 AM	108.6	108.6
CHIOP140	CHIOP140	9/29/2022 2:16:05 PM	100.1	99.3
CHIOP140	CHIOP140	9/29/2022 2:18:33 PM	99.8	99.8
CHIWCV02	CV-02	3/9/2022 9:48:21 AM	108.7	118.3
CHIWCV02	CV-02	4/14/2022 2:52:28 PM	114.1	114.1
CHIWCV02	CV-02	5/20/2022 11:23:41 AM	113.0	113.0
CHIWCV02	CV-02	6/13/2022 10:55:30 AM	113.0	113.0
CHIWCV02	CV-02	7/20/2022 10:45:47 AM	115.3	115.3
CHIWCV02	CV-02	8/10/2022 4:00:26 PM	117.9	117.9
CHIWCV02	CV-02	8/18/2022 9:41:50 AM	117.4	116.6
CHIWCV02	CV-02	9/19/2022 1:33:27 PM	116.1	118.3
CHIWCV02	CV-02	10/14/2022 8:42:51 AM	120.2	120.4
CHIWCV02	CV-02	11/12/2022 7:50:36 AM	122.5	122.6
CHIWCV02	CV-02	12/22/2022 2:37:23 PM	125.3	125.2
CHIWCV02	CV-02	1/10/2023 11:32:27 AM	122.8	122.8
CHIWCV02	CV-02	2/13/2023 9:36:16 AM	122.0	122.0
CHIWCV03	CV-03	3/9/2022 9:42:42 AM	119.3	120.7
CHIWCV03	CV-03	4/14/2022 2:55:51 PM	121.8	121.7
CHIWCV03	CV-03	5/20/2022 11:19:46 AM	121.6	121.5
CHIWCV03	CV-03	6/13/2022 10:48:32 AM	121.7	121.7
CHIWCV03	CV-03	7/20/2022 10:37:02 AM	122.8	122.8
CHIWCV03	CV-03	8/11/2022 7:47:47 AM	121.6	123.6
CHIWCV03	CV-03	8/17/2022 12:50:53 PM	123.9	123.9
CHIWCV03	CV-03	9/19/2022 1:28:24 PM	123.2	123.2
CHIWCV03	CV-03	10/14/2022 8:38:17 AM	122.8	122.8
CHIWCV03	CV-03	11/12/2022 7:40:13 AM	121.5	121.5
CHIWCV03	CV-03	12/19/2022 2:47:16 PM	121.5	121.6

Point ID	Point Name	Record Date	Init Temp [°F]	Adj Temp [°F]
CHIWCV03	CV-03	1/10/2023 11:28:11 AM	120.8	120.8
CHIWCV03	CV-03	2/13/2023 9:23:55 AM	120.7	121.2
CHIWCV04	CV-04	2/24/2022 12:20:16 PM	75.5	75.4
CHIWCV04	CV-04	3/9/2022 9:37:46 AM	114.5	114.5
CHIWCV04	CV-04	4/14/2022 3:02:39 PM	114.5	114.5
CHIWCV04	CV-04	5/20/2022 11:14:48 AM	114.8	114.6
CHIWCV04	CV-04	5/31/2022 2:09:25 PM	114.4	114.9
CHIWCV04	CV-04	6/13/2022 10:44:33 AM	118.3	118.4
CHIWCV04	CV-04	7/20/2022 10:33:14 AM	120.3	120.4
CHIWCV04	CV-04	8/11/2022 7:40:24 AM	120.7	120.7
CHIWCV04	CV-04	8/11/2022 7:43:35 AM	120.9	120.9
CHIWCV04	CV-04	8/18/2022 9:58:27 AM	125.3	124.9
CHIWCV04	CV-04	9/19/2022 1:25:22 PM	119.9	119.9
CHIWCV04	CV-04	10/14/2022 8:35:09 AM	116.2	116.1
CHIWCV04	CV-04	11/12/2022 7:34:31 AM	108.1	108.4
CHIWCV04	CV-04	12/19/2022 2:42:46 PM	110.5	112.3
CHIWCV04	CV-04	1/10/2023 11:24:28 AM	109.5	109.5
CHIWCV04	CV-04	2/13/2023 9:19:22 AM	106.6	107.8
CHIWCV05	CV-05	3/9/2022 9:30:22 AM	108.6	111.3
CHIWCV05	CV-05	4/14/2022 3:06:28 PM	110.7	110.7
CHIWCV05	CV-05	5/20/2022 11:07:55 AM	109.9	110.3
CHIWCV05	CV-05	6/13/2022 10:40:09 AM	110.5	110.5
CHIWCV05	CV-05	7/20/2022 10:29:09 AM	111.9	111.9
CHIWCV05	CV-05	8/11/2022 7:35:30 AM	111.0	110.9
CHIWCV05	CV-05	9/19/2022 1:23:01 PM	111.2	111.2
CHIWCV05	CV-05	10/14/2022 8:30:53 AM	108.2	109.3
CHIWCV05	CV-05	11/12/2022 7:26:21 AM	105.7	105.7
CHIWCV05	CV-05	12/19/2022 2:32:31 PM	108.0	108.5
CHIWCV05	CV-05	1/10/2023 11:20:27 AM	106.7	106.9
CHIWCV05	CV-05	2/13/2023 9:13:47 AM	105.9	106.2
CHIWCV06	CV-06	3/9/2022 9:24:52 AM	103.4	103.4
CHIWCV06	CV-06	4/21/2022 9:17:43 AM	102.6	102.7
CHIWCV06	CV-06	5/18/2022 12:53:14 PM	104.3	104.3
CHIWCV06	CV-06	6/27/2022 4:15:17 PM	107.1	107.1
CHIWCV06	CV-06	7/20/2022 1:28:34 PM	107.1	107.2
CHIWCV06	CV-06	8/10/2022 7:32:14 AM	108.1	108.4
CHIWCV06	CV-06	9/12/2022 10:39:41 AM	111.0	110.9
CHIWCV06	CV-06	10/19/2022 12:41:09 PM	113.4	113.5
CHIWCV06	CV-06	11/16/2022 9:43:41 AM	111.1	111.1
CHIWCV06	CV-06	12/9/2022 10:22:51 AM	110.8	110.8
CHIWCV06	CV-06	1/21/2023 8:39:11 AM	98.0	98.1
CHIWCV07	CV-07	3/3/2022 3:08:37 PM	113.9	114.0
CHIWCV07	CV-07	4/21/2022 9:23:42 AM	114.1	114.1
CHIWCV07	CV-07	5/18/2022 12:49:52 PM	116.1	116.4
CHIWCV07	CV-07	6/27/2022 4:12:03 PM	118.9	119.0

Point ID	Point Name	Record Date	Init Temp [°F]	Adj Temp [°F]
CHIWCV07	CV-07	7/20/2022 1:25:05 PM	118.9	119.1
CHIWCV07	CV-07	8/10/2022 7:36:48 AM	120.3	120.6
CHIWCV07	CV-07	9/12/2022 10:45:34 AM	124.6	124.4
CHIWCV07	CV-07	10/19/2022 12:44:30 PM	126.8	126.8
CHIWCV07	CV-07	11/16/2022 9:48:30 AM	124.1	123.8
CHIWCV07	CV-07	12/9/2022 10:25:57 AM	123.0	123.1
CHIWCV07	CV-07	1/21/2023 8:44:19 AM	111.7	112.0
CHIWCV08	CV-08	3/3/2022 3:12:25 PM	123.2	123.2
CHIWCV08	CV-08	4/21/2022 9:28:10 AM	122.8	122.8
CHIWCV08	CV-08	5/18/2022 12:34:07 PM	122.8	122.8
CHIWCV08	CV-08	6/27/2022 4:09:14 PM	122.9	123.0
CHIWCV08	CV-08	7/20/2022 1:20:46 PM	122.8	123.2
CHIWCV08	CV-08	8/10/2022 7:41:58 AM	124.0	124.1
CHIWCV08	CV-08	8/17/2022 10:33:36 AM	123.6	123.7
CHIWCV08	CV-08	8/17/2022 10:37:23 AM	123.7	123.7
CHIWCV08	CV-08	8/17/2022 10:41:51 AM	123.6	123.6
CHIWCV08	CV-08	8/17/2022 10:43:41 AM	123.6	123.6
CHIWCV08	CV-08	9/12/2022 11:01:49 AM	125.8	125.8
CHIWCV08	CV-08	10/19/2022 12:47:23 PM	127.2	127.2
CHIWCV08	CV-08	11/16/2022 9:52:48 AM	128.9	128.9
CHIWCV08	CV-08	12/9/2022 10:29:49 AM	130.7	130.7
CHIWCV08	CV-08	1/21/2023 8:53:05 AM	126.5	126.6
CHIWCV08	CV-08	2/13/2023 12:59:19 PM	126.8	126.8
CHIWCV09	CV-09	3/3/2022 3:18:12 PM	119.7	119.7
CHIWCV10	CV-10	3/3/2022 2:41:55 PM	82.6	82.5
CHIWCV10	CV-10	3/3/2022 2:45:13 PM	81.4	81.3
CHIWCV10	CV-10	4/21/2022 10:05:37 AM	79.5	79.6
CHIWCV10	CV-10	5/18/2022 12:41:41 PM	91.2	91.4
CHIWCV10	CV-10	5/18/2022 12:45:54 PM	92.8	92.8
CHIWCV10	CV-10	6/1/2022 3:52:12 PM	99.2	99.5
CHIWCV10	CV-10	6/1/2022 3:57:12 PM	96.5	98.6
CHIWCV10	CV-10	6/1/2022 4:04:10 PM	96.9	96.8
CHIWCV10	CV-10	7/27/2022 4:06:33 PM	101.6	102.0
CHIWCV10	CV-10	8/15/2022 9:14:55 AM	97.8	97.7
CHIWCV10	CV-10	8/15/2022 9:16:27 AM	97.6	97.6
CHIWCV10	CV-10	9/12/2022 10:55:37 AM	82.7	82.7
CHIWCV10	CV-10	9/12/2022 10:57:43 AM	84.4	84.4
CHIWCV10	CV-10	10/19/2022 12:52:49 PM	99.7	99.7
CHIWCV10	CV-10	11/17/2022 10:43:20 AM	82.8	82.8
CHIWCV10	CV-10	12/26/2022 10:08:18 AM	73.9	73.8
CHIWCV10	CV-10	12/27/2022 3:28:52 PM	55.4	55.3
CHIWCV10	CV-10	1/13/2023 2:27:16 PM	67.6	67.6
CHIWCV10	CV-10	2/13/2023 1:01:24 PM	75.7	75.6
CHIWCV10	CV-10	2/13/2023 1:06:50 PM	74.0	73.1
CHWCV100	CV-100	3/24/2022 10:21:21 AM	120.4	120.4

Point ID	Point Name	Record Date	Init Temp [°F]	Adj Temp [°F]
CHWCV100	CV-100	4/21/2022 10:32:57 AM	120.1	120.1
CHWCV100	CV-100	5/23/2022 3:00:11 PM	121.3	121.3
CHWCV100	CV-100	6/14/2022 1:49:00 PM	122.2	122.1
CHWCV100	CV-100	7/22/2022 4:31:43 PM	124.4	124.4
CHWCV103	CV-103	3/24/2022 10:16:46 AM	127.2	127.3
CHWCV103	CV-103	4/21/2022 10:16:34 AM	126.7	126.8
CHWCV103	CV-103	5/23/2022 2:33:52 PM	127.8	127.8
CHWCV103	CV-103	6/16/2022 9:09:11 AM	129.2	129.1
CHWCV103	CV-103	7/26/2022 2:22:35 PM	130.5	130.5
CHWCV103	CV-103	12/23/2022 4:51:24 PM	69.7	69.6
CHWCV103	CV-103	1/24/2023 10:11:15 AM	67.3	67.3
CHWCV103	CV-103	2/6/2023 2:41:32 PM	73.4	72.4
CHWCV103	CV-103	2/21/2023 3:04:32 PM	70.5	70.6
CV108-52	CV-108-52	3/1/2022 1:11:37 PM	108.4	108.7
CV108-52	CV-108-52	4/18/2022 2:28:21 PM	111.8	111.8
CV108-52	CV-108-52	5/23/2022 3:23:37 PM	114.8	114.8
CV108-52	CV-108-52	6/28/2022 4:54:15 PM	117.0	117.1
CV108-52	CV-108-52	7/13/2022 1:50:35 PM	117.5	117.7
CV108-52	CV-108-52	8/12/2022 8:41:50 AM	115.5	117.1
CV108-52	CV-108-52	8/12/2022 8:44:34 AM	117.1	117.1
CV108-52	CV-108-52	9/7/2022 12:15:18 PM	119.4	119.4
CV108-52	CV-108-52	10/17/2022 12:43:10 PM	115.3	115.3
CV108-52	CV-108-52	10/17/2022 1:37:48 PM	116.3	116.3
CV108-52	CV-108-52	11/14/2022 1:33:39 PM	119.6	119.6
CV108-52	CV-108-52	12/1/2022 11:25:16 AM	109.1	109.1
CV108-52	CV-108-52	1/13/2023 10:48:01 AM	108.9	110.1
CV108-52	CV-108-52	2/6/2023 11:10:30 AM	124.6	124.6
CV109-55	CV-109-55	2/23/2022 12:10:23 PM	169.5	169.3
CV109-55	CV-109-55	3/2/2022 11:25:11 AM	165.2	165.2
CV109-55	CV-109-55	3/9/2022 1:10:05 PM	173.0	173.0
CV109-55	CV-109-55	3/16/2022 10:37:30 AM	167.1	167.1
CV109-55	CV-109-55	3/22/2022 9:05:55 AM	174.8	175.0
CHIWCV11	CV-11	3/3/2022 1:41:27 PM	97.1	97.1
CHIWCV11	CV-11	4/21/2022 10:26:05 AM	85.2	85.1
CHIWCV11	CV-11	5/18/2022 1:31:16 PM	100.4	100.4
CHIWCV11	CV-11	6/27/2022 2:55:44 PM	113.0	113.2
CHIWCV11	CV-11	7/27/2022 12:41:00 PM	106.7	106.7
CHIWCV11	CV-11	8/11/2022 8:28:21 AM	97.8	97.7
CHIWCV11	CV-11	9/16/2022 1:28:20 PM	104.6	104.6
CHIWCV11	CV-11	10/14/2022 11:27:02 AM	98.9	98.9
CHIWCV11	CV-11	11/29/2022 2:45:01 PM	86.8	86.8
CHIWCV11	CV-11	12/9/2022 11:22:38 AM	85.2	84.9
CHIWCV11	CV-11	1/21/2023 9:11:12 AM	69.6	69.6
CHIWCV11	CV-11	2/2/2023 8:50:35 AM	58.9	58.7
CV111-65	CV-111-65	2/23/2022 12:14:18 PM	87.3	87.3

Point ID	Point Name	Record Date	Init Temp [°F]	Adj Temp [°F]
CV111-65	CV-111-65	2/23/2022 12:16:02 PM	83.6	83.5
CV111-65	CV-111-65	3/10/2022 11:36:50 AM	90.8	90.9
CV111-65	CV-111-65	4/18/2022 1:03:40 PM	107.4	107.4
CV111-65	CV-111-65	4/18/2022 1:10:06 PM	108.2	108.1
CHWCV113	CV-113	3/3/2022 1:56:13 PM	122.1	123.0
CHWCV113	CV-113	4/18/2022 12:16:51 PM	123.6	123.6
CHWCV113	CV-113	5/24/2022 12:09:21 PM	123.6	123.6
CHWCV113	CV-113	6/6/2022 9:59:05 AM	123.9	123.9
CHWCV113	CV-113	7/18/2022 3:21:36 PM	124.1	124.1
CHWCV113	CV-113	8/4/2022 1:25:19 PM	123.4	123.4
CHWCV113	CV-113	9/7/2022 1:47:42 PM	123.8	123.8
CHWCV113	CV-113	10/10/2022 2:42:31 PM	123.2	123.2
CHWCV113	CV-113	11/15/2022 10:08:53 AM	122.2	122.1
CHWCV113	CV-113	12/6/2022 3:06:12 PM	121.8	121.6
CHWCV113	CV-113	1/18/2023 2:33:17 PM	120.7	120.1
CHWCV113	CV-113	1/19/2023 10:59:08 AM	121.3	121.3
CHWCV113	CV-113	2/17/2023 9:43:31 AM	120.7	120.7
CHWCV114	CV-114	2/23/2022 9:33:58 AM	112.6	112.6
CHWCV114	CV-114	3/3/2022 1:38:05 PM	114.7	115.4
CHWCV114	CV-114	4/18/2022 12:23:17 PM	117.1	117.5
CHWCV114	CV-114	5/25/2022 1:52:50 PM	119.8	119.6
CHWCV114	CV-114	6/6/2022 9:52:23 AM	118.3	118.5
CHWCV114	CV-114	7/15/2022 10:55:35 AM	121.3	121.4
CHWCV114	CV-114	8/2/2022 10:56:39 AM	120.4	121.1
CHWCV114	CV-114	8/2/2022 2:09:06 PM	120.8	121.0
CHWCV114	CV-114	8/4/2022 11:45:46 AM	121.5	122.0
CHWCV114	CV-114	8/9/2022 11:15:00 AM	121.1	121.1
CHWCV114	CV-114	8/9/2022 11:15:56 AM	121.1	121.1
CHWCV114	CV-114	8/11/2022 10:00:38 AM	121.2	121.2
CHWCV114	CV-114	9/7/2022 11:32:16 AM	122.4	122.5
CHWCV114	CV-114	10/10/2022 2:36:10 PM	119.6	119.2
CHWCV114	CV-114	11/15/2022 10:01:21 AM	114.4	115.0
CHWCV114	CV-114	12/6/2022 3:28:18 PM	113.5	113.5
CHWCV114	CV-114	12/27/2022 12:12:13 PM	110.7	111.6
CHWCV114	CV-114	1/19/2023 1:44:30 PM	106.3	106.6
CHWCV114	CV-114	2/17/2023 9:31:35 AM	106.9	107.1
CHCV1418	CV-1418	2/23/2022 10:51:02 AM	101.3	137.2
CHCV1418	CV-1418	2/23/2022 11:06:49 AM	140.2	140.2
CHCV1418	CV-1418	2/23/2022 12:02:29 PM	137.6	137.6
CHCV1418	CV-1418	2/24/2022 11:46:06 AM	122.5	123.0
CHCV1418	CV-1418	3/1/2022 10:03:40 AM	114.9	115.4
CHCV1418	CV-1418	5/19/2022 11:14:39 AM	94.5	91.9
CHCV1418	CV-1418	6/29/2022 2:19:57 PM	112.8	114.7
CHCV1418	CV-1418	7/6/2022 11:01:14 AM	100.8	100.8
CHCV1418	CV-1418	7/12/2022 10:13:15 AM	106.0	106.1

Point ID	Point Name	Record Date	Init Temp [°F]	Adj Temp [°F]
CHCV1418	CV-1418	7/21/2022 10:37:37 AM	116.4	123.0
CHCV1418	CV-1418	8/3/2022 9:40:33 AM	126.7	127.5
CHCV1419	CV-1419	3/10/2022 2:55:13 PM	139.9	139.9
CHCV1419	CV-1419	11/11/2022 9:55:51 AM	110.9	110.9
CHCV1419	CV-1419	11/30/2022 9:47:29 AM	111.8	112.1
CHCV1419	CV-1419	12/26/2022 9:19:31 AM	108.2	108.1
CHCV1419	CV-1419	12/29/2022 11:14:50 AM	108.5	109.4
CHCV1419	CV-1419	12/29/2022 11:59:00 AM	109.3	109.9
CHCV1419	CV-1419	12/29/2022 12:02:36 PM	109.9	109.9
CHCV1419	CV-1419	2/17/2023 1:39:51 PM	156.3	153.4
CHCV1419	CV-1419	2/17/2023 1:44:22 PM	151.8	151.5
CHCV1420	CV-1420	3/1/2022 2:22:24 PM	94.1	94.1
CHCV1420	CV-1420	4/7/2022 2:47:36 PM	98.8	98.8
CHCV1420	CV-1420	5/3/2022 1:28:08 PM	96.4	96.5
CHCV1420	CV-1420	6/7/2022 10:41:13 AM	100.5	100.6
CHCV1420	CV-1420	7/14/2022 10:50:14 AM	100.5	100.9
CHCV1420	CV-1420	8/3/2022 8:37:40 AM	95.0	96.7
CHCV1420	CV-1420	9/1/2022 2:26:06 PM	118.0	118.2
CHCV1420	CV-1420	9/1/2022 2:40:25 PM	116.9	118.5
CHCV1420	CV-1420	9/6/2022 1:57:33 PM	116.9	115.5
CHCV1420	CV-1420	10/10/2022 8:41:10 AM	78.5	79.7
CHCV1420	CV-1420	11/11/2022 9:39:59 AM	69.8	69.2
CHCV1420	CV-1420	12/23/2022 9:12:11 AM	64.3	64.3
CHCV1420	CV-1420	2/6/2023 2:39:46 PM	70.0	71.3
CHCV1420	CV-1420	2/6/2023 2:41:42 PM	72.8	72.8
CHCV1421	CV-1421	3/1/2022 2:35:44 PM	108.0	108.1
CHCV1421	CV-1421	4/7/2022 9:25:30 AM	99.7	99.4
CHCV1421	CV-1421	5/3/2022 12:46:20 PM	88.9	88.9
CHCV1421	CV-1421	6/7/2022 10:27:29 AM	92.9	93.0
CHCV1421	CV-1421	7/8/2022 11:05:03 AM	99.1	99.1
CHCV1421	CV-1421	8/2/2022 2:56:23 PM	106.4	111.3
CHCV1421	CV-1421	8/2/2022 3:00:22 PM	111.9	110.0
CHCV1421	CV-1421	8/2/2022 3:04:54 PM	110.7	110.7
CHCV1421	CV-1421	9/1/2022 1:58:37 PM	114.7	114.7
CHCV1421	CV-1421	10/4/2022 12:47:19 PM	111.0	111.0
CHCV1421	CV-1421	11/4/2022 10:30:10 AM	104.2	104.5
CHCV1421	CV-1421	12/6/2022 10:37:51 AM	103.6	103.7
CHCV1421	CV-1421	12/23/2022 9:32:10 AM	97.1	97.1
CHCV1421	CV-1421	1/20/2023 10:40:49 AM	88.1	89.8
CHCV1421	CV-1421	2/13/2023 1:56:57 PM	97.7	104.4
CHCV1421	CV-1421	2/13/2023 2:40:32 PM	109.5	109.9
CHCV1422	CV-1422	3/3/2022 12:54:05 PM	105.1	105.1
CHCV1422	CV-1422	4/25/2022 1:41:41 PM	103.3	103.2
CHCV1422	CV-1422	5/3/2022 10:20:17 AM	100.4	100.4
CHCV1422	CV-1422	6/1/2022 10:05:52 AM	101.1	101.2

Point ID	Point Name	Record Date	Init Temp [°F]	Adj Temp [°F]
CHCV1422	CV-1422	7/5/2022 1:08:46 PM	98.9	99.0
CHCV1422	CV-1422	8/3/2022 10:36:53 AM	99.2	99.8
CHCV1422	CV-1422	8/31/2022 11:46:56 AM	113.1	113.2
CHCV1422	CV-1422	9/1/2022 9:27:20 AM	108.6	108.6
CHCV1422	CV-1422	10/4/2022 9:15:54 AM	104.5	104.6
CHCV1422	CV-1422	11/18/2022 9:55:41 AM	86.1	86.3
CHCV1422	CV-1422	12/6/2022 3:02:47 PM	97.8	98.0
CHCV1422	CV-1422	1/19/2023 2:03:29 PM	63.3	63.4
CHCV1422	CV-1422	2/15/2023 11:09:03 AM	71.9	71.9
CHCV1423	CV-1423	3/1/2022 10:16:25 AM	119.7	119.7
CHCV1423	CV-1423	4/14/2022 10:19:55 AM	122.2	122.3
CHCV1423	CV-1423	5/12/2022 10:48:59 AM	121.9	122.3
CHCV1423	CV-1423	6/6/2022 9:26:44 AM	123.3	123.3
CHCV1423	CV-1423	7/13/2022 2:48:41 PM	124.5	124.5
CHCV1423	CV-1423	8/4/2022 3:15:38 PM	124.0	124.0
CHCV1423	CV-1423	9/2/2022 10:00:14 AM	124.5	124.6
CHCV1423	CV-1423	10/10/2022 2:04:30 PM	125.9	125.8
CHCV1423	CV-1423	11/14/2022 2:40:58 PM	127.9	128.3
CHCV1423	CV-1423	11/14/2022 2:42:51 PM	128.3	128.3
CHCV1423	CV-1423	12/12/2022 1:41:12 PM	127.3	127.4
CHCV1423	CV-1423	1/19/2023 1:49:48 PM	126.2	126.3
CHCV1423	CV-1423	2/15/2023 1:52:07 PM	127.3	127.8
CHCV1423	CV-1423	2/15/2023 1:54:27 PM	127.8	127.8
CHCV1424	CV-1424	3/1/2022 3:04:40 PM	111.2	111.2
CHCV1424	CV-1424	4/25/2022 2:04:32 PM	119.1	119.1
CHCV1424	CV-1424	5/3/2022 10:41:04 AM	110.5	110.5
CHCV1424	CV-1424	6/1/2022 10:29:07 AM	112.1	112.1
CHCV1424	CV-1424	7/5/2022 2:41:36 PM	113.1	113.1
CHCV1424	CV-1424	8/2/2022 3:40:34 PM	114.1	114.1
CHCV1424	CV-1424	9/1/2022 9:47:13 AM	119.2	119.2
CHCV1424	CV-1424	10/4/2022 9:34:10 AM	116.1	116.1
CHCV1424	CV-1424	11/1/2022 2:16:08 PM	116.8	116.7
CHCV1424	CV-1424	12/6/2022 9:49:28 AM	120.1	119.7
CHCV1424	CV-1424	1/20/2023 11:52:15 AM	115.8	115.8
CHCV1424	CV-1424	2/15/2023 10:15:39 AM	115.0	115.0
CHCV1425	CV-1425	3/7/2022 10:37:12 AM	66.5	66.5
CHCV1425	CV-1425	4/6/2022 1:13:29 PM	109.9	109.9
CHCV1425	CV-1425	4/7/2022 9:43:47 AM	81.8	81.7
CHCV1425	CV-1425	5/3/2022 1:03:47 PM	87.5	87.5
CHCV1425	CV-1425	6/2/2022 10:50:48 AM	87.2	87.8
CHCV1425	CV-1425	7/8/2022 11:28:20 AM	91.4	91.5
CHCV1425	CV-1425	8/5/2022 4:21:25 PM	96.9	97.0
CHCV1425	CV-1425	9/1/2022 2:15:37 PM	113.2	113.3
CHCV1425	CV-1425	10/4/2022 1:01:10 PM	101.4	101.4
CHCV1425	CV-1425	11/4/2022 11:10:22 AM	74.1	70.3

Point ID	Point Name	Record Date	Init Temp [°F]	Adj Temp [°F]
CHCV1425	CV-1425	12/6/2022 10:50:56 AM	67.0	67.1
CHCV1425	CV-1425	1/20/2023 11:02:27 AM	57.1	57.1
CHCV1425	CV-1425	2/13/2023 1:21:22 PM	71.7	71.6
CHCV1426	CV-1426	3/7/2022 9:43:45 AM	111.4	111.4
CHCV1426	CV-1426	4/7/2022 9:15:32 AM	110.4	110.8
CHCV1426	CV-1426	5/3/2022 1:17:07 PM	111.1	111.0
CHCV1426	CV-1426	6/2/2022 11:15:06 AM	110.7	110.7
CHCV1426	CV-1426	7/11/2022 3:27:27 PM	110.4	110.4
CHCV1426	CV-1426	8/3/2022 3:30:11 PM	109.0	109.9
CHCV1426	CV-1426	9/2/2022 10:38:36 AM	109.3	109.5
CHCV1426	CV-1426	10/4/2022 1:12:12 PM	108.2	108.2
CHCV1426	CV-1426	11/4/2022 10:08:43 AM	105.5	105.5
CHCV1426	CV-1426	12/6/2022 11:27:43 AM	104.7	105.4
CHCV1426	CV-1426	1/24/2023 9:52:45 AM	101.0	101.0
CHCV1426	CV-1426	2/13/2023 1:44:05 PM	100.7	101.1
CHCV1426	CV-1426	2/13/2023 1:46:06 PM	101.1	101.2
CHCV1532	CV-1532	3/1/2022 1:23:28 PM	137.1	137.4
CHCV1532	CV-1532	4/18/2022 2:06:59 PM	132.3	131.4
CHCV1532	CV-1532	5/23/2022 3:17:25 PM	131.4	131.3
CHCV1532	CV-1532	6/28/2022 4:42:47 PM	129.3	129.2
CHCV1532	CV-1532	7/13/2022 1:38:24 PM	128.6	128.4
CHCV1532	CV-1532	8/12/2022 8:59:03 AM	117.1	117.4
CHCV1532	CV-1532	11/29/2022 11:48:57 AM	110.2	114.0
CHCV1532	CV-1532	11/29/2022 12:05:01 PM	123.1	123.2
CHCV1532	CV-1532	12/1/2022 11:16:30 AM	124.9	124.7
CHCV1532	CV-1532	1/13/2023 10:37:31 AM	128.3	128.3
CHCV1532	CV-1532	2/6/2023 11:16:27 AM	127.8	127.8
CHCV1533	CV-1533	3/10/2022 2:15:42 PM	132.3	130.9
CHCV1533	CV-1533	3/10/2022 2:18:39 PM	130.9	130.9
CHCV1533	CV-1533	3/11/2022 3:03:12 PM	127.3	127.3
CHCV1533	CV-1533	4/19/2022 1:48:39 PM	112.7	115.0
CHCV1533	CV-1533	4/19/2022 1:50:28 PM	122.0	121.9
CHCV1534	CV-1534	3/1/2022 12:27:46 PM	92.8	92.7
CHCV1534	CV-1534	3/1/2022 12:29:25 PM	92.3	92.3
CHCV1534	CV-1534	4/14/2022 11:04:33 AM	82.9	83.0
CHCV1534	CV-1534	5/24/2022 2:21:47 PM	101.9	101.9
CHCV1534	CV-1534	6/23/2022 11:22:51 AM	103.5	105.2
CHCV1534	CV-1534	7/13/2022 2:30:07 PM	100.4	101.8
CHCV1534	CV-1534	8/10/2022 12:08:37 PM	111.7	111.8
CHCV1534	CV-1534	9/7/2022 11:17:54 AM	113.0	112.3
CHCV1534	CV-1534	9/7/2022 11:20:15 AM	109.3	109.3
CHCV1534	CV-1534	9/21/2022 10:48:28 AM	84.2	86.3
CHCV1534	CV-1534	9/21/2022 10:52:36 AM	86.5	90.3
CHCV1534	CV-1534	9/21/2022 10:54:26 AM	89.7	89.7
CHCV1534	CV-1534	10/18/2022 11:09:38 AM	97.5	99.8

Point ID	Point Name	Record Date	Init Temp [°F]	Adj Temp [°F]
CHCV1534	CV-1534	11/14/2022 2:35:07 PM	79.0	80.3
CHCV1534	CV-1534	12/8/2022 2:21:09 PM	76.8	77.2
CHCV1534	CV-1534	1/11/2023 2:23:19 PM	65.6	65.7
CHCV1535	CV-1535	3/24/2022 9:47:25 AM	129.9	129.9
CHCV1535	CV-1535	4/19/2022 2:07:23 PM	130.3	130.8
CHCV1535	CV-1535	4/19/2022 2:11:35 PM	130.7	130.7
CHCV1535	CV-1535	5/23/2022 2:02:46 PM	131.3	130.7
CHCV1535	CV-1535	5/23/2022 2:05:32 PM	130.9	130.8
CHCV1535	CV-1535	6/14/2022 10:06:25 AM	117.9	125.3
CHCV1535	CV-1535	6/14/2022 10:12:23 AM	126.7	130.5
CHCV1535	CV-1535	6/14/2022 10:32:59 AM	132.2	130.9
CHCV1535	CV-1535	6/14/2022 10:37:21 AM	132.2	131.4
CHCV1535	CV-1535	6/29/2022 4:00:36 PM	124.9	125.8
CHCV1535	CV-1535	9/23/2022 10:36:29 AM	135.9	135.4
CHCV1535	CV-1535	9/23/2022 10:39:06 AM	135.2	135.1
CHCV1535	CV-1535	10/7/2022 8:24:02 AM	132.2	133.4
CHCV1535	CV-1535	10/7/2022 8:27:31 AM	133.8	133.8
CHCV1535	CV-1535	11/14/2022 11:46:25 AM	131.1	136.5
CHCV1535	CV-1535	11/14/2022 11:49:40 AM	136.9	136.9
CHCV1535	CV-1535	11/18/2022 9:30:36 AM	136.2	130.8
CHCV1535	CV-1535	11/18/2022 9:32:01 AM	129.2	129.1
CHCV1535	CV-1535	11/18/2022 9:36:01 AM	128.8	135.8
CHCV1535	CV-1535	11/18/2022 9:38:06 AM	136.2	136.2
CHCV1535	CV-1535	12/1/2022 10:18:36 AM	133.7	133.4
CHCV1535	CV-1535	12/1/2022 10:20:30 AM	133.4	133.4
CHCV1535	CV-1535	1/13/2023 3:36:20 PM	132.8	130.5
CHCV1535	CV-1535	1/13/2023 3:37:52 PM	130.4	130.4
CHCV1535	CV-1535	1/13/2023 3:44:19 PM	130.5	132.9
CHCV1535	CV-1535	1/13/2023 3:46:02 PM	132.8	132.8
CHCV1535	CV-1535	1/13/2023 3:47:44 PM	132.8	132.8
CHCV1535	CV-1535	2/6/2023 10:00:00 AM	131.6	131.9
CHCV1535	CV-1535	2/6/2023 10:02:33 AM	131.8	131.6
CCV1601D	CV-1601D	3/22/2022 10:47:47 AM	105.3	105.1
CCV1601D	CV-1601D	4/22/2022 1:58:41 PM	101.7	101.6
CCV1601D	CV-1601D	5/18/2022 2:38:22 PM	108.2	108.3
CCV1601D	CV-1601D	6/17/2022 2:00:25 PM	107.8	107.8
CCV1601D	CV-1601D	7/22/2022 10:24:15 AM	112.9	113.1
CCV1601D	CV-1601D	8/10/2022 9:54:54 AM	112.5	112.5
CCV1601D	CV-1601D	9/22/2022 12:31:27 PM	106.3	106.4
CCV1601D	CV-1601D	10/20/2022 11:35:23 AM	105.3	105.3
CCV1601D	CV-1601D	10/28/2022 8:45:29 AM	100.5	100.4
CCV1601D	CV-1601D	11/18/2022 10:53:51 AM	100.1	100.1
CCV1601D	CV-1601D	12/19/2022 11:09:40 AM	96.6	96.6
CCV1601D	CV-1601D	1/18/2023 2:29:54 PM	91.6	91.7
CCV1601D	CV-1601D	2/16/2023 2:45:34 PM	91.6	91.5

Point ID	Point Name	Record Date	Init Temp [°F]	Adj Temp [°F]
CCV1601S	CV-1601S	3/22/2022 10:54:30 AM	86.9	90.1
CCV1601S	CV-1601S	3/22/2022 11:04:34 AM	91.9	91.8
CCV1601S	CV-1601S	4/22/2022 2:03:29 PM	96.2	93.3
CCV1601S	CV-1601S	5/18/2022 2:32:35 PM	98.2	98.2
CCV1601S	CV-1601S	6/17/2022 2:03:46 PM	97.3	97.3
CCV1601S	CV-1601S	7/22/2022 10:27:27 AM	100.1	100.1
CCV1601S	CV-1601S	8/10/2022 9:57:30 AM	101.9	101.9
CCV1601S	CV-1601S	9/22/2022 12:34:55 PM	95.0	96.8
CCV1601S	CV-1601S	9/22/2022 12:36:45 PM	98.1	98.1
CCV1601S	CV-1601S	10/20/2022 11:37:19 AM	100.0	100.0
CCV1601S	CV-1601S	10/28/2022 8:42:45 AM	89.9	89.9
CCV1601S	CV-1601S	11/18/2022 10:55:58 AM	93.9	93.9
CCV1601S	CV-1601S	12/19/2022 11:07:20 AM	89.3	89.3
CCV1601S	CV-1601S	1/18/2023 2:24:54 PM	86.2	88.5
CCV1601S	CV-1601S	1/18/2023 2:26:50 PM	89.1	89.1
CCV1601S	CV-1601S	2/16/2023 2:53:10 PM	91.8	91.4
CCV1602D	CV-1602D	3/31/2022 11:55:09 AM	74.2	74.5
CCV1602D	CV-1602D	3/31/2022 11:58:15 AM	76.3	76.4
CCV1602D	CV-1602D	4/21/2022 10:23:46 AM	74.7	74.6
CCV1602S	CV-1602S	3/25/2022 11:41:57 AM	88.5	89.3
CCV1602S	CV-1602S	4/21/2022 10:27:48 AM	73.5	73.5
CHCV1603	CV-1603	2/25/2022 2:04:42 PM	118.0	118.0
CHCV1603	CV-1603	3/22/2022 11:21:47 AM	120.1	120.1
CHCV1603	CV-1603	3/22/2022 11:30:42 AM	126.0	125.9
CHCV1603	CV-1603	4/21/2022 10:02:15 AM	123.3	123.6
CHCV1603	CV-1603	5/18/2022 11:59:30 AM	124.9	124.9
CHCV1603	CV-1603	6/21/2022 1:42:56 PM	123.6	124.1
CHCV1603	CV-1603	7/20/2022 2:12:54 PM	123.4	123.5
CHCV1603	CV-1603	8/10/2022 8:47:37 AM	104.7	105.1
CHCV1603	CV-1603	9/16/2022 10:37:14 AM	122.4	122.4
CHCV1603	CV-1603	10/19/2022 8:49:10 AM	121.3	121.4
CHCV1603	CV-1603	11/16/2022 11:14:08 AM	119.1	119.1
CHCV1603	CV-1603	12/9/2022 2:29:20 PM	117.6	117.7
CHCV1603	CV-1603	1/16/2023 10:10:34 AM	114.3	114.4
CHCV1603	CV-1603	1/21/2023 9:40:17 AM	114.5	114.6
CHCV1603	CV-1603	2/13/2023 2:08:09 PM	114.3	114.2
CHCV1604	CV-1604	2/21/2023 10:18:03 AM	120.5	121.0
CHCV1605	CV-1605	7/29/2022 2:10:23 PM	100.1	100.8
CHCV1605	CV-1605	8/11/2022 11:12:25 AM	100.8	101.3
CHCV1605	CV-1605	9/13/2022 10:37:58 AM	99.3	99.3
CHCV1605	CV-1605	10/28/2022 9:14:17 AM	97.6	97.6
CHCV1605	CV-1605	11/18/2022 2:04:41 PM	78.8	79.6
CHCV1605	CV-1605	11/18/2022 2:07:50 PM	78.7	79.1
CHCV1605	CV-1605	12/1/2022 3:02:02 PM	55.4	69.9
CHCV1605	CV-1605	12/1/2022 3:04:06 PM	81.6	81.6

Point ID	Point Name	Record Date	Init Temp [°F]	Adj Temp [°F]
CHCV1605	CV-1605	1/21/2023 9:53:25 AM	65.6	65.6
CHCV1605	CV-1605	2/21/2023 1:28:53 PM	72.8	73.8
CHCV1605	CV-1605	2/21/2023 1:31:17 PM	74.0	76.0
CHCV1605	CV-1605	2/21/2023 1:32:35 PM	74.8	74.8
CHCV1606	CV-1606	3/3/2022 2:02:13 PM	132.1	131.5
CHCV1606	CV-1606	3/3/2022 2:08:15 PM	131.5	130.8
CHCV1606	CV-1606	3/3/2022 2:12:41 PM	130.9	130.9
CHCV1607	CV-1607	2/24/2022 11:33:01 AM	117.0	117.0
CHCV1607	CV-1607	3/3/2022 1:05:05 PM	117.3	117.6
CHCV1607	CV-1607	4/19/2022 11:20:28 AM	118.0	118.0
CHCV1607	CV-1607	5/17/2022 12:51:24 PM	117.1	117.1
CHCV1607	CV-1607	6/9/2022 1:15:01 PM	119.6	119.5
CHCV1607	CV-1607	7/13/2022 9:10:06 AM	119.1	119.1
CHCV1607	CV-1607	8/5/2022 11:52:38 AM	120.4	120.4
CHCV1607	CV-1607	9/7/2022 9:25:03 AM	121.2	121.4
CHCV1607	CV-1607	10/17/2022 10:33:35 AM	121.4	121.4
CHCV1607	CV-1607	11/14/2022 10:26:09 AM	121.7	121.7
CHCV1607	CV-1607	12/1/2022 9:33:14 AM	119.3	119.4
CHCV1607	CV-1607	1/12/2023 10:39:38 AM	130.2	130.3
CHCV1607	CV-1607	2/20/2023 9:57:58 AM	123.8	123.8
CCV1608D	CV-1608D	2/24/2022 11:22:42 AM	106.0	106.0
CCV1608D	CV-1608D	3/10/2022 2:34:01 PM	108.3	108.4
CCV1608D	CV-1608D	4/19/2022 12:05:53 PM	110.3	110.4
CCV1608D	CV-1608D	5/23/2022 2:29:03 PM	108.2	108.3
CCV1608D	CV-1608D	6/13/2022 10:19:06 AM	101.4	101.9
CCV1608D	CV-1608D	7/13/2022 2:04:43 PM	104.8	107.1
CCV1608D	CV-1608D	8/8/2022 3:51:16 PM	111.3	111.2
CCV1608D	CV-1608D	9/2/2022 8:52:19 AM	95.3	95.4
CCV1608D	CV-1608D	10/6/2022 1:50:10 PM	111.3	110.5
CCV1608D	CV-1608D	10/6/2022 1:54:14 PM	111.5	111.6
CCV1608D	CV-1608D	10/20/2022 2:57:41 PM	103.1	98.9
CCV1608D	CV-1608D	11/11/2022 2:23:12 PM	71.6	72.4
CCV1608D	CV-1608D	11/11/2022 2:25:03 PM	71.6	71.6
CCV1608D	CV-1608D	12/20/2022 2:22:05 PM	79.1	82.1
CCV1608D	CV-1608D	12/27/2022 1:23:00 PM	57.9	58.7
CCV1608D	CV-1608D	1/4/2023 3:41:16 PM	59.7	59.7
CCV1608D	CV-1608D	1/12/2023 10:54:58 AM	59.2	59.3
CCV1608S	CV-1608S	2/24/2022 11:25:52 AM	83.7	83.9
CCV1608S	CV-1608S	3/10/2022 2:36:04 PM	114.9	114.9
CCV1608S	CV-1608S	4/19/2022 12:11:29 PM	116.0	114.4
CCV1608S	CV-1608S	5/23/2022 2:32:40 PM	116.1	116.1
CCV1608S	CV-1608S	6/13/2022 10:13:49 AM	119.3	119.2
CCV1608S	CV-1608S	7/13/2022 2:12:56 PM	128.1	128.1
CCV1608S	CV-1608S	7/13/2022 3:25:50 PM	126.7	126.7
CCV1608S	CV-1608S	7/21/2022 1:07:02 PM	129.9	129.8

Point ID	Point Name	Record Date	Init Temp [°F]	Adj Temp [°F]
CCV1608S	CV-1608S	7/21/2022 1:59:45 PM	124.1	130.3
CCV1608S	CV-1608S	7/21/2022 2:03:17 PM	130.5	130.6
CCV1608S	CV-1608S	8/8/2022 3:43:47 PM	133.9	134.9
CCV1608S	CV-1608S	8/15/2022 10:51:08 AM	134.5	134.5
CCV1608S	CV-1608S	8/15/2022 3:20:45 PM	135.2	135.3
CCV1608S	CV-1608S	8/22/2022 2:54:41 PM	134.8	135.3
CCV1608S	CV-1608S	8/22/2022 2:56:47 PM	135.5	135.5
CCV1608S	CV-1608S	9/2/2022 8:49:16 AM	135.3	135.4
CCV1608S	CV-1608S	10/6/2022 1:41:01 PM	135.0	133.4
CCV1608S	CV-1608S	10/6/2022 1:42:18 PM	125.9	125.6
CCV1608S	CV-1608S	10/6/2022 1:44:50 PM	122.4	133.8
CCV1608S	CV-1608S	10/6/2022 1:46:29 PM	134.3	134.4
CCV1608S	CV-1608S	10/20/2022 2:54:03 PM	136.1	136.1
CCV1608S	CV-1608S	11/11/2022 2:01:15 PM	69.2	114.9
CCV1608S	CV-1608S	11/11/2022 2:04:48 PM	123.0	122.5
CCV1608S	CV-1608S	11/11/2022 2:12:15 PM	127.3	127.3
CCV1608S	CV-1608S	12/20/2022 2:11:58 PM	135.1	135.5
CCV1608S	CV-1608S	12/20/2022 2:16:56 PM	135.7	135.7
CCV1608S	CV-1608S	1/4/2023 12:38:15 PM	132.0	131.3
CCV1608S	CV-1608S	1/12/2023 10:57:43 AM	130.2	130.3
CCV1701D	CV-1701D	2/24/2022 2:07:04 PM	109.5	109.7
CCV1701D	CV-1701D	3/22/2022 10:22:42 AM	108.5	108.5
CCV1701D	CV-1701D	4/7/2022 2:47:19 PM	124.6	124.9
CCV1701D	CV-1701D	5/25/2022 9:55:37 AM	130.0	129.9
CCV1701D	CV-1701D	6/7/2022 11:48:53 AM	125.8	125.8
CCV1701D	CV-1701D	7/21/2022 8:28:44 AM	130.1	129.8
CCV1701D	CV-1701D	8/16/2022 10:42:52 AM	101.1	120.0
CCV1701D	CV-1701D	8/16/2022 10:45:34 AM	124.6	124.5
CCV1701D	CV-1701D	9/20/2022 8:56:40 AM	130.5	130.5
CCV1701D	CV-1701D	10/10/2022 2:57:36 PM	130.0	130.5
CCV1701D	CV-1701D	10/10/2022 2:59:28 PM	129.8	130.0
CCV1701D	CV-1701D	11/18/2022 2:07:27 PM	130.0	130.2
CCV1701D	CV-1701D	12/1/2022 3:44:52 PM	135.1	135.3
CCV1701D	CV-1701D	12/1/2022 3:46:33 PM	135.3	135.3
CCV1701D	CV-1701D	12/22/2022 9:47:57 AM	132.5	132.6
CCV1701D	CV-1701D	1/21/2023 10:13:05 AM	132.1	131.9
CCV1701D	CV-1701D	1/21/2023 10:15:23 AM	131.8	131.8
CCV1701D	CV-1701D	1/31/2023 1:43:00 PM	123.7	123.8
CCV1701D	CV-1701D	2/2/2023 9:50:33 AM	126.8	127.4
CCV1701S	CV-1701S	2/24/2022 2:10:34 PM	141.7	141.7
CCV1701S	CV-1701S	3/18/2022 5:43:52 PM	143.0	118.3
CCV1701S	CV-1701S	3/18/2022 5:47:47 PM	122.9	122.9
CCV1701S	CV-1701S	3/18/2022 5:52:59 PM	122.3	130.3
CCV1701S	CV-1701S	3/18/2022 5:55:19 PM	130.6	142.7
CCV1701S	CV-1701S	4/1/2022 1:07:09 PM	143.0	143.0

Point ID	Point Name	Record Date	Init Temp [°F]	Adj Temp [°F]
CCV1701S	CV-1701S	5/25/2022 10:01:37 AM	143.5	143.4
CCV1701S	CV-1701S	6/1/2022 3:27:30 PM	143.5	128.2
CCV1701S	CV-1701S	6/1/2022 3:35:14 PM	116.9	129.8
CCV1701S	CV-1701S	6/1/2022 3:39:29 PM	127.6	140.0
CCV1701S	CV-1701S	6/1/2022 3:42:12 PM	141.7	143.4
CCV1701S	CV-1701S	6/16/2022 11:31:19 AM	143.3	143.2
CCV1701S	CV-1701S	7/21/2022 8:33:02 AM	143.6	143.6
CCV1701S	CV-1701S	7/29/2022 3:16:49 PM	142.6	128.3
CCV1701S	CV-1701S	7/29/2022 3:18:39 PM	125.2	124.9
CCV1701S	CV-1701S	7/29/2022 3:25:57 PM	114.9	142.3
CCV1701S	CV-1701S	7/29/2022 3:28:44 PM	142.5	142.5
CCV1701S	CV-1701S	8/12/2022 3:12:39 PM	143.7	143.6
CCV1701S	CV-1701S	9/20/2022 9:00:38 AM	143.3	143.3
CCV1701S	CV-1701S	9/27/2022 9:18:17 AM	143.3	127.7
CCV1701S	CV-1701S	9/27/2022 9:22:20 AM	117.2	116.9
CCV1701S	CV-1701S	9/27/2022 9:25:35 AM	113.5	142.1
CCV1701S	CV-1701S	9/27/2022 9:28:09 AM	143.3	143.3
CCV1701S	CV-1701S	10/10/2022 2:48:04 PM	143.2	143.2
CCV1701S	CV-1701S	10/10/2022 2:50:33 PM	143.2	143.2
CCV1701S	CV-1701S	11/18/2022 2:12:14 PM	142.7	123.5
CCV1701S	CV-1701S	11/18/2022 2:17:32 PM	115.6	126.4
CCV1701S	CV-1701S	11/18/2022 2:19:55 PM	112.6	111.4
CCV1701S	CV-1701S	12/1/2022 3:38:06 PM	60.8	136.3
CCV1701S	CV-1701S	12/1/2022 3:40:51 PM	140.5	140.4
CCV1701S	CV-1701S	12/27/2022 2:51:41 PM	140.5	140.5
CCV1701S	CV-1701S	1/21/2023 10:01:54 AM	141.5	141.6
CCV1701S	CV-1701S	1/21/2023 10:07:31 AM	141.6	141.5
CCV1701S	CV-1701S	1/31/2023 1:48:55 PM	138.6	130.5
CCV1701S	CV-1701S	1/31/2023 1:51:28 PM	127.3	127.6
CCV1701S	CV-1701S	1/31/2023 1:54:48 PM	126.0	139.2
CCV1701S	CV-1701S	1/31/2023 1:57:54 PM	139.6	138.8
CCV1701S	CV-1701S	2/2/2023 9:54:46 AM	140.3	140.4
CCV1701S	CV-1701S	2/14/2023 9:35:10 AM	139.3	139.4
CHCV1703	CV-1703	2/24/2022 2:28:01 PM	118.2	118.2
CHCV1703	CV-1703	3/3/2022 11:21:48 AM	119.7	119.7
CHCV1703	CV-1703	4/21/2022 10:51:14 AM	118.6	118.7
CHCV1703	CV-1703	4/28/2022 2:57:10 PM	118.1	118.1
CHCV1703	CV-1703	5/25/2022 10:27:28 AM	118.0	117.9
CHCV1703	CV-1703	6/21/2022 2:13:14 PM	117.1	118.5
CHCV1703	CV-1703	7/21/2022 9:00:50 AM	120.1	120.2
CHCV1703	CV-1703	8/11/2022 10:35:26 AM	122.3	122.3
CHCV1703	CV-1703	9/20/2022 9:54:15 AM	123.7	124.1
CHCV1703	CV-1703	10/10/2022 2:11:06 PM	127.9	127.8
CHCV1703	CV-1703	11/18/2022 2:46:10 PM	131.0	130.3
CHCV1703	CV-1703	11/18/2022 2:48:17 PM	130.3	130.4

Point ID	Point Name	Record Date	Init Temp [°F]	Adj Temp [°F]
CHCV1703	CV-1703	12/26/2022 11:25:41 AM	130.5	130.5
CHCV1703	CV-1703	1/20/2023 3:41:43 PM	126.4	126.6
CHCV1703	CV-1703	2/14/2023 9:50:45 AM	126.4	126.4
CHCV1901	CV-1901	3/3/2022 1:11:48 PM	116.4	116.6
CHCV1901	CV-1901	4/19/2022 11:06:20 AM	117.1	117.1
CHCV1901	CV-1901	5/17/2022 12:41:57 PM	117.1	117.1
CHCV1901	CV-1901	6/9/2022 12:53:03 PM	118.0	118.0
CHCV1901	CV-1901	7/13/2022 10:49:49 AM	117.4	117.6
CHCV1901	CV-1901	8/5/2022 11:29:58 AM	118.2	118.2
CHCV1901	CV-1901	9/7/2022 9:18:18 AM	116.8	116.9
CHCV1901	CV-1901	10/17/2022 10:20:05 AM	117.9	118.0
CHCV1901	CV-1901	11/14/2022 10:16:04 AM	115.8	115.8
CHCV1901	CV-1901	12/1/2022 9:22:23 AM	114.9	111.1
CHCV1901	CV-1901	12/1/2022 9:24:49 AM	112.0	112.2
CHCV1901	CV-1901	1/12/2023 10:12:32 AM	115.0	115.0
CHCV1901	CV-1901	2/20/2023 9:49:29 AM	116.1	116.1
CCV1902D	CV-1902D	3/3/2022 12:26:43 PM	113.2	113.1
CCV1902D	CV-1902D	4/19/2022 12:12:30 PM	137.1	137.1
CCV1902D	CV-1902D	4/19/2022 12:13:37 PM	137.3	137.4
CCV1902D	CV-1902D	6/1/2022 3:16:28 PM	133.6	131.0
CCV1902D	CV-1902D	6/1/2022 3:18:19 PM	130.9	130.8
CCV1902D	CV-1902D	6/16/2022 9:16:29 AM	134.2	134.2
CCV1902D	CV-1902D	6/16/2022 9:22:23 AM	135.4	135.3
CCV1902D	CV-1902D	6/29/2022 4:11:00 PM	133.1	133.1
CCV1902D	CV-1902D	7/27/2022 12:05:02 PM	108.9	109.5
CCV1902D	CV-1902D	12/9/2022 9:07:22 AM	131.8	131.9
CCV1902D	CV-1902D	1/26/2023 2:28:36 PM	65.1	65.1
CCV1902D	CV-1902D	2/21/2023 11:21:44 AM	178.0	178.0
CCV1902D	CV-1902D	2/21/2023 11:23:34 AM	178.0	178.0
CCV1902S	CV-1902S	3/3/2022 12:29:25 PM	127.3	127.6
CCV1902S	CV-1902S	4/19/2022 12:04:07 PM	131.6	129.8
CCV1902S	CV-1902S	4/19/2022 12:06:49 PM	129.7	129.8
CCV1902S	CV-1902S	5/23/2022 1:31:29 PM	130.8	130.9
CCV1902S	CV-1902S	6/1/2022 3:22:29 PM	135.8	135.9
CCV1902S	CV-1902S	6/1/2022 3:24:19 PM	135.4	135.2
CCV1902S	CV-1902S	6/16/2022 9:52:53 AM	131.0	130.8
CCV1902S	CV-1902S	6/16/2022 10:04:23 AM	130.9	130.6
CCV1902S	CV-1902S	7/13/2022 10:32:24 AM	133.1	132.9
CCV1902S	CV-1902S	7/13/2022 10:33:40 AM	133.0	133.1
CCV1902S	CV-1902S	7/27/2022 1:04:29 PM	124.4	124.3
CCV1902S	CV-1902S	8/8/2022 4:55:58 PM	134.0	134.1
CCV1902S	CV-1902S	8/15/2022 3:35:38 PM	134.0	134.1
CCV1902S	CV-1902S	9/29/2022 3:05:06 PM	133.2	133.2
CCV1902S	CV-1902S	9/29/2022 3:07:17 PM	133.0	133.0
CCV1902S	CV-1902S	10/7/2022 9:31:42 AM	132.4	130.9

Point ID	Point Name	Record Date	Init Temp [°F]	Adj Temp [°F]
CCV1902S	CV-1902S	10/7/2022 9:33:34 AM	130.5	130.5
CCV1902S	CV-1902S	10/7/2022 9:37:36 AM	130.5	132.1
CCV1902S	CV-1902S	10/7/2022 9:40:06 AM	132.7	132.6
CCV1902S	CV-1902S	10/25/2022 2:19:03 PM	130.9	130.8
CCV1902S	CV-1902S	11/14/2022 10:48:48 AM	129.4	129.4
CCV1902S	CV-1902S	12/1/2022 9:54:59 AM	129.5	129.6
CCV1902S	CV-1902S	1/12/2023 11:31:04 AM	132.4	129.8
CCV1902S	CV-1902S	1/12/2023 11:32:32 AM	130.2	130.4
CCV1902S	CV-1902S	2/20/2023 10:38:09 AM	147.0	147.0
CCV1902S	CV-1902S	2/20/2023 10:40:55 AM	147.3	146.7
CCV1902S	CV-1902S	2/21/2023 11:04:09 AM	148.0	148.0
CHCV1903	CV-1903	3/10/2022 3:18:18 PM	106.7	108.2
CHCV1903	CV-1903	4/18/2022 1:57:52 PM	102.0	103.7
CHCV1903	CV-1903	4/18/2022 2:00:17 PM	104.5	104.5
CHCV1903	CV-1903	5/19/2022 10:18:50 AM	102.5	103.4
CHCV1903	CV-1903	6/10/2022 3:17:09 PM	104.1	104.2
CHCV1903	CV-1903	6/10/2022 3:19:30 PM	104.4	104.4
CHCV1903	CV-1903	7/15/2022 10:16:02 AM	107.4	107.4
CHCV1903	CV-1903	8/3/2022 9:23:38 AM	109.3	109.4
CHCV1903	CV-1903	9/2/2022 8:13:50 AM	109.1	109.2
CHCV1903	CV-1903	10/6/2022 12:34:21 PM	111.5	111.5
CHCV1903	CV-1903	10/31/2022 11:17:08 AM	113.2	113.2
CHCV1903	CV-1903	11/10/2022 10:06:44 AM	111.7	111.2
CHCV1903	CV-1903	12/26/2022 10:38:23 AM	112.6	112.6
CHCV1903	CV-1903	1/12/2023 10:31:38 AM	110.6	110.7
CHCV1903	CV-1903	2/17/2023 11:21:26 AM	114.2	114.1
CHCV1904	CV-1904	2/23/2022 10:16:42 AM	141.0	141.2
CHCV1904	CV-1904	2/23/2022 11:42:11 AM	119.4	119.8
CHCV1904	CV-1904	2/23/2022 11:49:02 AM	129.1	129.0
CHCV1904	CV-1904	2/24/2022 10:36:12 AM	136.3	136.3
CHCV1904	CV-1904	2/24/2022 10:37:37 AM	136.4	136.4
CHCV1904	CV-1904	3/10/2022 11:07:28 AM	134.8	134.9
CHCV1904	CV-1904	3/15/2022 11:00:39 AM	139.0	138.9
CHCV1905	CV-1905	3/15/2022 11:34:46 AM	113.0	113.0
CHCV1905	CV-1905	4/6/2022 12:40:17 PM	113.4	113.0
CHCV1905	CV-1905	5/17/2022 11:07:59 AM	113.2	113.2
CHCV1905	CV-1905	6/1/2022 2:25:41 PM	114.4	114.4
CHCV1905	CV-1905	7/21/2022 11:33:26 AM	116.5	116.7
CHCV1905	CV-1905	8/2/2022 2:33:26 PM	117.1	117.1
CHCV1906	CV-1906	3/7/2022 9:56:29 AM	97.0	96.9
CHCV1906	CV-1906	4/6/2022 2:00:31 PM	102.1	102.2
CHCV1906	CV-1906	5/3/2022 1:07:48 PM	101.4	101.6
CHCV1906	CV-1906	6/2/2022 11:08:43 AM	105.9	105.9
CHCV1906	CV-1906	7/13/2022 11:37:53 AM	108.9	108.8
CHCV1906	CV-1906	7/13/2022 11:46:54 AM	108.7	108.8

Point ID	Point Name	Record Date	Init Temp [°F]	Adj Temp [°F]
CHCV1906	CV-1906	7/15/2022 10:29:04 AM	109.1	109.1
CHCV1906	CV-1906	8/3/2022 3:21:34 PM	110.3	110.5
CHCV1906	CV-1906	9/2/2022 10:54:20 AM	113.7	114.3
CHCV1906	CV-1906	10/4/2022 12:10:27 PM	112.4	112.4
CHCV1906	CV-1906	11/4/2022 9:53:25 AM	108.1	108.1
CHCV1906	CV-1906	12/6/2022 11:10:54 AM	107.6	107.8
CHCV1907	CV-1907	3/3/2022 2:32:51 PM	108.3	108.5
CHCV1907	CV-1907	4/6/2022 12:46:48 PM	109.7	109.7
CHCV1907	CV-1907	5/3/2022 10:39:42 AM	109.5	109.8
CHCV1907	CV-1907	6/1/2022 11:09:12 AM	111.6	112.0
CHCV1907	CV-1907	6/9/2022 11:14:02 AM	111.9	112.1
CHCV1907	CV-1907	6/9/2022 11:17:02 AM	112.6	112.7
CHCV1907	CV-1907	7/5/2022 1:54:42 PM	112.0	112.0
CHCV1907	CV-1907	8/2/2022 3:55:27 PM	112.3	112.3
CHCV1907	CV-1907	8/17/2022 1:25:44 PM	113.1	113.4
CHCV1907	CV-1907	8/17/2022 1:28:23 PM	113.5	113.6
CHCV1907	CV-1907	9/1/2022 10:29:14 AM	114.0	114.1
CHCV1907	CV-1907	10/4/2022 9:53:20 AM	113.5	113.5
CHCV1907	CV-1907	11/1/2022 1:00:36 PM	113.2	113.1
CHCV1907	CV-1907	12/6/2022 10:37:45 AM	113.5	113.5
CHCV1907	CV-1907	1/20/2023 10:50:01 AM	111.5	111.5
CHCV1907	CV-1907	2/14/2023 10:46:09 AM	113.1	113.0
CHCV2001	CV-2001	2/24/2022 10:46:16 AM	130.3	130.4
CHCV2001	CV-2001	3/1/2022 9:57:11 AM	127.8	129.2
CHCV2001	CV-2001	4/14/2022 2:28:40 PM	131.0	131.3
CHCV2001	CV-2001	4/14/2022 2:30:49 PM	131.4	131.5
CHCV2001	CV-2001	4/29/2022 10:19:50 AM	131.9	132.2
CHCV2001	CV-2001	5/25/2022 11:03:59 AM	131.2	131.3
CHCV2001	CV-2001	5/25/2022 11:07:06 AM	131.5	131.5
CHCV2001	CV-2001	6/1/2022 3:58:39 PM	131.5	130.8
CHCV2001	CV-2001	6/1/2022 3:59:27 PM	128.4	128.3
CHCV2001	CV-2001	6/1/2022 4:03:26 PM	126.6	129.8
CHCV2001	CV-2001	7/14/2022 8:56:46 AM	129.7	129.9
CHCV2001	CV-2001	7/22/2022 9:51:23 AM	131.1	131.3
CHCV2001	CV-2001	7/26/2022 5:33:55 PM	132.2	132.1
CHCV2001	CV-2001	8/5/2022 4:13:08 PM	131.2	131.3
CHCV2001	CV-2001	8/10/2022 10:56:27 AM	129.8	129.3
CHCV2001	CV-2001	8/31/2022 11:24:09 AM	134.0	134.3
CHCV2001	CV-2001	8/31/2022 11:27:40 AM	134.4	134.4
CHCV2001	CV-2001	9/7/2022 9:15:24 AM	133.4	133.6
CHCV2001	CV-2001	9/7/2022 9:17:33 AM	133.6	133.6
CHCV2001	CV-2001	10/13/2022 3:56:52 PM	130.9	130.9
CHCV2001	CV-2001	10/18/2022 1:55:03 PM	131.3	131.5
CHCV2001	CV-2001	10/18/2022 1:57:42 PM	131.5	131.5
CHCV2001	CV-2001	10/18/2022 2:16:59 PM	131.5	132.2

Point ID	Point Name	Record Date	Init Temp [°F]	Adj Temp [°F]
CHCV2001	CV-2001	10/26/2022 11:51:09 AM	131.6	131.6
CHCV2001	CV-2001	11/12/2022 12:05:25 PM	131.5	131.5
CHCV2001	CV-2001	11/12/2022 12:09:09 PM	131.4	128.4
CHCV2001	CV-2001	11/12/2022 12:12:06 PM	129.5	129.7
CHCV2001	CV-2001	11/23/2022 11:00:37 AM	130.9	130.9
CHCV2001	CV-2001	12/19/2022 11:58:28 AM	136.3	136.2
CHCV2001	CV-2001	12/19/2022 12:00:25 PM	136.3	136.3
CHCV2001	CV-2001	12/27/2022 2:18:50 PM	129.4	129.4
CHCV2001	CV-2001	1/4/2023 1:11:55 PM	129.6	129.7
CHCV2001	CV-2001	1/11/2023 10:23:05 AM	130.3	130.3
CHCV2001	CV-2001	2/20/2023 2:12:50 PM	129.3	129.3
CHCV2002	CV-2002	3/1/2022 12:14:06 PM	134.1	133.9
CHCV2002	CV-2002	3/1/2022 12:16:08 PM	133.8	133.9
CHCV2002	CV-2002	3/30/2022 11:06:41 AM	135.0	130.9
CHCV2002	CV-2002	3/30/2022 11:09:09 AM	130.1	130.1
CHCV2002	CV-2002	3/30/2022 11:13:42 AM	129.9	133.7
CHCV2002	CV-2002	3/30/2022 11:26:26 AM	134.6	134.3
CHCV2002	CV-2002	4/14/2022 11:53:02 AM	134.7	135.6
CHCV2002	CV-2002	5/24/2022 2:36:43 PM	135.2	135.4
CHCV2002	CV-2002	5/24/2022 2:38:38 PM	135.7	135.7
CHCV2002	CV-2002	6/1/2022 3:39:41 PM	135.5	130.8
CHCV2002	CV-2002	6/1/2022 3:40:30 PM	129.0	129.0
CHCV2002	CV-2002	6/1/2022 3:42:14 PM	128.2	135.3
CHCV2002	CV-2002	6/1/2022 3:44:06 PM	135.7	135.9
CHCV2002	CV-2002	6/1/2022 3:46:11 PM	135.9	136.0
CHCV2002	CV-2002	6/16/2022 10:32:08 AM	135.3	135.3
CHCV2002	CV-2002	7/13/2022 2:37:42 PM	127.5	125.1
CHCV2002	CV-2002	7/29/2022 4:38:05 PM	120.7	118.1
CHCV2002	CV-2002	7/29/2022 4:41:29 PM	113.1	113.7
CHCV2002	CV-2002	8/10/2022 11:57:04 AM	138.6	138.6
CHCV2002	CV-2002	8/10/2022 11:59:32 AM	138.6	138.6
CHCV2002	CV-2002	8/25/2022 3:11:19 PM	135.9	134.5
CHCV2002	CV-2002	8/25/2022 3:14:20 PM	136.7	138.0
CHCV2002	CV-2002	8/25/2022 3:16:41 PM	138.3	138.3
CHCV2002	CV-2002	9/7/2022 11:29:22 AM	138.0	138.1
CHCV2002	CV-2002	10/7/2022 4:01:52 PM	137.4	130.9
CHCV2002	CV-2002	10/7/2022 4:03:14 PM	129.8	129.5
CHCV2002	CV-2002	10/7/2022 4:07:07 PM	128.7	137.2
CHCV2002	CV-2002	10/7/2022 4:09:08 PM	137.6	137.7
CHCV2002	CV-2002	10/13/2022 4:09:00 PM	129.2	129.2
CHCV2002	CV-2002	11/12/2022 11:54:02 AM	127.7	127.4
CHCV2002	CV-2002	11/14/2022 3:11:26 PM	126.2	126.3
CHCV2002	CV-2002	11/23/2022 10:52:31 AM	126.4	126.5
CHCV2002	CV-2002	12/19/2022 2:15:32 PM	91.4	132.4
CHCV2002	CV-2002	12/19/2022 2:17:07 PM	132.6	132.6

Point ID	Point Name	Record Date	Init Temp [°F]	Adj Temp [°F]
CHCV2002	CV-2002	12/27/2022 2:10:59 PM	130.6	130.7
CHCV2002	CV-2002	1/4/2023 1:17:12 PM	132.8	132.9
CHCV2002	CV-2002	1/11/2023 10:11:32 AM	133.5	133.4
CHCV2002	CV-2002	1/11/2023 10:13:40 AM	133.2	133.2
CHCV2002	CV-2002	2/20/2023 1:56:20 PM	135.0	136.5
CHCV2003	CV-2003	3/1/2022 1:08:53 PM	128.7	129.4
CHCV2003	CV-2003	4/18/2022 2:33:56 PM	126.7	126.7
CHCV2003	CV-2003	5/23/2022 3:20:36 PM	128.3	128.3
CHCV2003	CV-2003	6/28/2022 4:59:35 PM	130.4	130.1
CHCV2003	CV-2003	7/13/2022 1:47:55 PM	129.3	129.5
CHCV2003	CV-2003	8/12/2022 8:27:31 AM	129.1	128.3
CHCV2003	CV-2003	8/12/2022 8:30:22 AM	128.2	128.2
CHCV2003	CV-2003	9/7/2022 12:12:49 PM	129.3	129.3
CHCV2003	CV-2003	10/17/2022 12:40:16 PM	127.1	127.1
CHCV2003	CV-2003	11/12/2022 12:33:03 PM	125.6	125.1
CHCV2003	CV-2003	11/12/2022 12:34:26 PM	124.9	124.9
CHCV2003	CV-2003	11/23/2022 10:39:30 AM	130.9	130.9
CHCV2003	CV-2003	12/1/2022 11:44:53 AM	127.9	127.8
CHCV2003	CV-2003	1/24/2023 12:37:34 PM	132.2	132.3
CHCV2003	CV-2003	1/24/2023 12:40:47 PM	132.2	132.2
CHCV2003	CV-2003	2/6/2023 11:05:09 AM	127.3	127.3
CHCV2004	CV-2004	3/1/2022 1:32:31 PM	117.4	117.3
CHCV2004	CV-2004	4/18/2022 1:45:11 PM	119.1	119.1
CHCV2004	CV-2004	5/23/2022 3:10:04 PM	119.9	119.9
CHCV2004	CV-2004	6/14/2022 1:53:22 PM	120.7	121.0
CHCV2004	CV-2004	7/13/2022 1:32:17 PM	127.0	127.0
CHCV2004	CV-2004	8/12/2022 9:45:37 AM	129.8	129.8
CHCV2004	CV-2004	9/7/2022 11:57:11 AM	123.6	123.6
CHCV2004	CV-2004	10/17/2022 12:21:06 PM	133.8	133.7
CHCV2004	CV-2004	10/17/2022 12:23:49 PM	133.7	133.8
CHCV2004	CV-2004	10/31/2022 10:52:52 AM	128.1	128.1
CHCV2004	CV-2004	11/14/2022 1:30:02 PM	129.1	129.1
CHCV2004	CV-2004	11/17/2022 8:21:17 AM	126.0	126.0
CHCV2004	CV-2004	11/17/2022 8:23:30 AM	126.1	126.3
CHCV2004	CV-2004	11/18/2022 9:56:42 AM	134.6	134.6
CHCV2004	CV-2004	11/18/2022 9:58:39 AM	134.6	134.6
CHCV2004	CV-2004	11/23/2022 10:30:45 AM	132.4	132.5
CHCV2004	CV-2004	11/23/2022 10:43:47 AM	132.5	132.5
CHCV2004	CV-2004	11/30/2022 11:20:17 AM	132.9	132.9
CHCV2004	CV-2004	12/8/2022 2:45:02 PM	130.3	130.3
CHCV2004	CV-2004	12/19/2022 11:51:05 AM	113.1	113.5
CHCV2004	CV-2004	12/26/2022 1:12:08 PM	126.7	126.6
CHCV2004	CV-2004	1/13/2023 10:22:04 AM	121.7	121.7
CHCV2004	CV-2004	2/20/2023 11:49:42 AM	127.5	127.5
CHCV2006	CV-2006	3/3/2022 1:02:09 PM	122.0	122.3

Point ID	Point Name	Record Date	Init Temp [°F]	Adj Temp [°F]
CHCV2006	CV-2006	4/19/2022 11:13:20 AM	123.2	122.7
CHCV2006	CV-2006	5/17/2022 12:55:38 PM	121.2	121.1
CHCV2006	CV-2006	6/9/2022 1:04:47 PM	124.1	123.5
CHCV2006	CV-2006	6/9/2022 1:08:33 PM	125.9	125.9
CHCV2006	CV-2006	7/13/2022 10:46:43 AM	124.7	124.8
CHCV2006	CV-2006	8/8/2022 4:15:29 PM	129.4	129.6
CHCV2006	CV-2006	8/15/2022 10:45:14 AM	129.5	129.6
CHCV2006	CV-2006	8/15/2022 3:40:32 PM	130.6	130.5
CHCV2006	CV-2006	9/7/2022 9:30:04 AM	129.3	129.2
CHCV2006	CV-2006	9/7/2022 9:37:18 AM	129.8	129.8
CHCV2006	CV-2006	10/17/2022 10:30:32 AM	128.7	128.8
CHCV2006	CV-2006	11/14/2022 10:32:43 AM	127.8	129.8
CHCV2006	CV-2006	11/14/2022 10:34:13 AM	129.3	129.8
CHCV2006	CV-2006	1/30/2023 12:15:28 PM	121.5	121.5
CHCV2006	CV-2006	2/13/2023 12:40:25 PM	93.9	93.9
CHCV2006	CV-2006	2/20/2023 10:04:18 AM	127.4	127.3
CHCV2007	CV-2007	3/1/2022 10:41:19 AM	109.3	109.2
CHCV2007	CV-2007	4/14/2022 10:10:56 AM	110.6	110.7
CHCV2007	CV-2007	5/12/2022 10:41:16 AM	110.3	110.5
CHCV2007	CV-2007	6/6/2022 9:29:42 AM	111.7	111.7
CHCV2007	CV-2007	7/13/2022 2:41:13 PM	113.6	113.6
CHCV2007	CV-2007	8/4/2022 3:08:56 PM	113.1	113.1
CHCV2007	CV-2007	8/11/2022 3:04:13 PM	114.4	114.4
CHCV2007	CV-2007	8/19/2022 1:22:39 PM	114.4	114.4
CHCV2007	CV-2007	9/2/2022 9:57:12 AM	114.4	114.5
CHCV2007	CV-2007	10/10/2022 2:14:51 PM	114.8	114.9
CHCV2007	CV-2007	10/21/2022 10:37:13 AM	115.1	115.2
CHCV2007	CV-2007	11/14/2022 2:45:38 PM	114.4	114.4
CHCV2007	CV-2007	12/12/2022 1:36:58 PM	115.1	115.1
CHCV2007	CV-2007	1/19/2023 1:46:13 PM	112.5	112.3
CHCV2007	CV-2007	2/3/2023 2:07:39 PM	122.4	122.4
CHCV2008	CV-2008	3/1/2022 12:52:35 PM	124.0	124.0
CHCV2008	CV-2008	4/14/2022 10:30:30 AM	125.2	125.2
CHCV2008	CV-2008	5/12/2022 1:22:46 PM	123.4	123.9
CHCV2008	CV-2008	6/6/2022 9:23:15 AM	126.2	126.1
CHCV2008	CV-2008	7/13/2022 3:05:59 PM	126.6	126.5
CHCV2008	CV-2008	8/4/2022 3:46:29 PM	126.2	126.2
CHCV2008	CV-2008	8/19/2022 9:47:34 AM	127.8	127.8
CHCV2008	CV-2008	9/20/2022 1:10:21 PM	127.7	127.8
CHCV2008	CV-2008	10/10/2022 2:01:19 PM	126.9	126.9
CHCV2008	CV-2008	11/14/2022 2:37:39 PM	127.2	127.2
CHCV2008	CV-2008	12/12/2022 1:44:29 PM	126.0	126.1
CHCV2008	CV-2008	1/19/2023 1:53:11 PM	124.9	124.8
CHCV2008	CV-2008	2/15/2023 1:36:20 PM	122.8	122.8
CHCV2009	CV-2009	3/1/2022 1:23:20 PM	118.0	118.0

Point ID	Point Name	Record Date	Init Temp [°F]	Adj Temp [°F]
CHCV2009	CV-2009	4/14/2022 10:55:27 AM	118.8	118.8
CHCV2009	CV-2009	5/12/2022 1:35:43 PM	118.3	118.8
CHCV2009	CV-2009	6/6/2022 8:50:28 AM	119.4	119.4
CHCV2009	CV-2009	7/13/2022 3:35:53 PM	120.8	120.8
CHCV2009	CV-2009	8/4/2022 3:52:42 PM	121.0	121.0
CHCV2009	CV-2009	9/2/2022 10:32:04 AM	122.1	122.1
CHCV2009	CV-2009	10/19/2022 12:05:57 PM	121.2	121.3
CHCV2009	CV-2009	11/14/2022 1:53:38 PM	122.3	122.1
CHCV2009	CV-2009	11/14/2022 2:13:57 PM	124.9	124.9
CHCV2009	CV-2009	12/12/2022 2:42:25 PM	122.6	122.6
CHCV2009	CV-2009	1/23/2023 11:04:55 AM	122.0	122.0
CHCV2009	CV-2009	2/16/2023 1:54:14 PM	120.0	120.0
CHCV2010	CV-2010	3/3/2022 1:25:57 PM	122.8	122.8
CHCV2010	CV-2010	4/7/2022 1:05:37 PM	123.4	123.4
CHCV2010	CV-2010	5/24/2022 3:25:07 PM	123.8	123.8
CHCV2010	CV-2010	6/7/2022 11:01:02 AM	123.7	123.8
CHCV2010	CV-2010	7/20/2022 12:40:14 PM	124.5	124.4
CHCV2010	CV-2010	8/3/2022 12:48:06 PM	123.9	123.9
CHCV2010	CV-2010	8/31/2022 11:52:01 AM	124.4	124.8
CHCV2010	CV-2010	9/6/2022 11:46:39 AM	124.9	124.9
CHCV2010	CV-2010	10/10/2022 11:07:58 AM	124.5	124.5
CHCV2010	CV-2010	11/18/2022 10:25:48 AM	124.7	124.7
CHCV2010	CV-2010	12/26/2022 10:56:53 AM	124.0	124.3
CHCV2010	CV-2010	1/20/2023 2:16:16 PM	123.6	123.6
CHCV2010	CV-2010	2/13/2023 2:36:48 PM	127.3	127.3
CHCV2010	CV-2010	2/21/2023 12:01:10 PM	125.9	125.9
CHCV2011	CV-2011	3/3/2022 2:01:23 PM	117.1	117.2
CHCV2011	CV-2011	4/6/2022 1:40:42 PM	117.4	117.6
CHCV2011	CV-2011	5/24/2022 10:29:06 AM	118.0	118.1
CHCV2011	CV-2011	6/7/2022 11:26:28 AM	118.5	118.5
CHCV2011	CV-2011	7/21/2022 8:41:52 AM	119.0	119.0
CHCV2011	CV-2011	8/3/2022 1:17:04 PM	118.3	118.5
CHCV2011	CV-2011	8/31/2022 11:57:03 AM	119.0	119.4
CHCV2011	CV-2011	9/20/2022 9:32:41 AM	119.4	119.4
CHCV2011	CV-2011	10/10/2022 11:49:26 AM	119.4	119.4
CHCV2011	CV-2011	11/18/2022 10:44:14 AM	119.9	119.9
CHCV2011	CV-2011	12/26/2022 11:25:25 AM	118.5	118.5
CHCV2011	CV-2011	1/20/2023 1:20:34 PM	117.7	117.7
CHCV2011	CV-2011	2/21/2023 2:26:51 PM	119.3	119.4
CHCV2012	CV-2012	3/3/2022 1:37:00 PM	131.7	131.7
CHCV2012	CV-2012	3/3/2022 1:39:46 PM	131.1	131.2
CHCV2012	CV-2012	4/7/2022 1:55:50 PM	131.9	130.8
CHCV2012	CV-2012	4/7/2022 1:59:02 PM	130.7	130.7
CHCV2012	CV-2012	4/7/2022 2:04:18 PM	130.9	131.9
CHCV2012	CV-2012	4/7/2022 2:07:15 PM	131.9	131.9

Point ID	Point Name	Record Date	Init Temp [°F]	Adj Temp [°F]
CHCV2012	CV-2012	4/22/2022 3:45:40 PM	131.1	131.2
CHCV2012	CV-2012	5/25/2022 9:35:54 AM	133.0	132.9
CHCV2012	CV-2012	6/1/2022 2:51:04 PM	132.9	130.6
CHCV2012	CV-2012	6/1/2022 2:53:20 PM	130.0	130.0
CHCV2012	CV-2012	6/1/2022 2:56:42 PM	130.5	132.3
CHCV2012	CV-2012	6/1/2022 2:59:11 PM	132.9	132.8
CHCV2012	CV-2012	6/16/2022 11:26:14 AM	132.9	132.9
CHCV2012	CV-2012	7/20/2022 12:55:06 PM	133.2	133.3
CHCV2012	CV-2012	7/29/2022 2:52:01 PM	132.5	129.1
CHCV2012	CV-2012	7/29/2022 2:54:12 PM	129.5	129.3
CHCV2012	CV-2012	7/29/2022 2:59:33 PM	129.2	132.5
CHCV2012	CV-2012	7/29/2022 3:01:37 PM	132.8	132.8
CHCV2012	CV-2012	8/3/2022 12:42:24 PM	132.5	132.5
CHCV2012	CV-2012	8/3/2022 12:43:40 PM	132.5	132.6
CHCV2012	CV-2012	8/12/2022 4:08:40 PM	133.4	133.5
CHCV2012	CV-2012	8/31/2022 1:43:17 PM	133.9	134.0
CHCV2012	CV-2012	9/6/2022 2:21:01 PM	134.4	134.4
CHCV2012	CV-2012	9/27/2022 8:35:49 AM	133.4	126.1
CHCV2012	CV-2012	9/27/2022 8:38:12 AM	116.4	116.1
CHCV2012	CV-2012	9/27/2022 8:47:36 AM	110.7	133.4
CHCV2012	CV-2012	9/27/2022 8:50:38 AM	133.7	133.7
CHCV2012	CV-2012	10/10/2022 11:39:43 AM	133.6	133.6
CHCV2012	CV-2012	10/10/2022 11:42:07 AM	133.7	133.5
CHCV2012	CV-2012	11/18/2022 11:03:53 AM	134.1	118.5
CHCV2012	CV-2012	11/18/2022 11:05:49 AM	111.9	111.6
CHCV2012	CV-2012	11/18/2022 11:11:21 AM	107.7	133.6
CHCV2012	CV-2012	11/18/2022 11:13:02 AM	133.9	133.9
CHCV2012	CV-2012	12/1/2022 3:25:20 PM	132.8	129.8
CHCV2012	CV-2012	12/1/2022 3:29:39 PM	130.7	130.6
CHCV2012	CV-2012	12/7/2022 12:17:09 PM	134.7	134.6
CHCV2012	CV-2012	12/12/2022 11:51:11 AM	132.5	132.6
CHCV2012	CV-2012	12/27/2022 2:50:36 PM	132.4	132.3
CHCV2012	CV-2012	1/20/2023 2:50:56 PM	131.0	131.2
CHCV2012	CV-2012	1/20/2023 2:52:56 PM	131.2	131.2
CHCV2012	CV-2012	1/31/2023 1:31:04 PM	130.7	130.7
CHCV2012	CV-2012	2/13/2023 2:55:19 PM	132.1	132.1
CHCV2012	CV-2012	2/13/2023 2:57:43 PM	132.1	132.1
CHCV2201	CV-2201	9/2/2022 2:02:41 PM	150.8	150.9
CHCV2201	CV-2201	9/2/2022 2:04:12 PM	150.7	150.7
CHCV2201	CV-2201	9/6/2022 10:06:07 AM	140.6	140.6
CHCV2201	CV-2201	9/12/2022 3:38:14 PM	137.8	137.9
CHCV2201	CV-2201	9/16/2022 2:45:37 PM	142.2	142.2
CHCV2201	CV-2201	9/16/2022 4:36:08 PM	142.8	142.8
CHCV2201	CV-2201	9/22/2022 3:24:17 PM	146.6	146.2
CHCV2201	CV-2201	9/22/2022 3:26:20 PM	146.1	146.1

Point ID	Point Name	Record Date	Init Temp [°F]	Adj Temp [°F]
CHCV2201	CV-2201	9/26/2022 10:58:50 AM	147.3	147.1
CHCV2201	CV-2201	9/26/2022 11:04:41 AM	147.0	147.0
CHCV2201	CV-2201	9/30/2022 10:48:28 AM	145.6	144.9
CHCV2201	CV-2201	9/30/2022 10:50:00 AM	144.8	144.7
CHCV2201	CV-2201	10/5/2022 9:27:32 AM	147.0	147.1
CHCV2201	CV-2201	10/6/2022 11:02:21 AM	148.3	147.9
CHCV2201	CV-2201	10/12/2022 8:49:27 AM	146.6	146.6
CHCV2201	CV-2201	11/4/2022 11:34:30 AM	158.1	158.3
CHCV2201	CV-2201	11/4/2022 11:37:36 AM	158.4	158.3
CHCV2201	CV-2201	11/11/2022 11:21:39 AM	151.3	151.3
CHCV2201	CV-2201	11/15/2022 10:34:17 AM	141.8	141.9
CHCV2201	CV-2201	11/21/2022 9:43:40 AM	135.3	135.3
CHCV2201	CV-2201	12/9/2022 10:06:47 AM	130.7	130.7
CHCV2201	CV-2201	12/21/2022 9:15:56 AM	132.9	132.9
CHCV2201	CV-2201	12/21/2022 9:17:48 AM	133.0	133.0
CHCV2201	CV-2201	12/27/2022 3:14:14 PM	136.3	136.4
CHCV2201	CV-2201	1/4/2023 12:27:36 PM	142.7	142.7
CHCV2201	CV-2201	1/27/2023 2:17:53 PM	166.0	165.9
CHCV2201	CV-2201	1/30/2023 10:18:59 AM	160.2	160.2
CHCV2201	CV-2201	1/30/2023 10:32:38 AM	160.5	160.7
CHCV2201	CV-2201	2/1/2023 9:59:20 AM	162.2	162.2
CHCV2201	CV-2201	2/6/2023 2:57:03 PM	162.9	162.9
CHCV2201	CV-2201	2/8/2023 9:40:56 AM	162.5	162.6
CHCV2201	CV-2201	2/14/2023 1:48:45 PM	160.1	160.1
CHCV2201	CV-2201	2/17/2023 10:35:17 AM	158.5	161.7
CHCV2201	CV-2201	2/17/2023 10:38:29 AM	161.0	160.7
CHCV2201	CV-2201	2/17/2023 10:43:21 AM	159.5	159.4
CHCV2201	CV-2201	2/21/2023 3:02:11 PM	159.1	159.1
CHCV2202	CV-2202	9/1/2022 3:44:24 PM	160.4	160.2
CHCV2202	CV-2202	9/1/2022 3:46:44 PM	160.2	160.1
CHCV2202	CV-2202	9/6/2022 11:53:13 AM	158.1	158.1
CHCV2202	CV-2202	9/12/2022 3:24:47 PM	157.4	157.6
CHCV2202	CV-2202	9/14/2022 10:36:40 AM	159.0	158.8
CHCV2202	CV-2202	9/15/2022 1:46:29 PM	158.5	158.7
CHCV2202	CV-2202	9/16/2022 3:02:35 PM	159.1	159.1
CHCV2202	CV-2202	9/16/2022 4:49:18 PM	159.0	159.0
CHCV2202	CV-2202	9/21/2022 12:24:58 PM	159.4	159.4
CHCV2202	CV-2202	9/26/2022 11:15:40 AM	159.8	159.5
CHCV2202	CV-2202	9/30/2022 11:01:25 AM	152.9	153.7
CHCV2202	CV-2202	10/5/2022 9:07:26 AM	161.1	161.3
CHCV2202	CV-2202	10/6/2022 11:23:35 AM	161.1	161.1
CHCV2202	CV-2202	10/12/2022 12:34:18 PM	163.7	163.7
CHCV2202	CV-2202	11/21/2022 10:33:17 AM	170.7	170.8
CHCV2202	CV-2202	11/21/2022 10:36:03 AM	171.0	171.2
CHCV2202	CV-2202	11/30/2022 10:41:59 AM	171.4	171.4

Point ID	Point Name	Record Date	Init Temp [°F]	Adj Temp [°F]
CHCV2202	CV-2202	12/7/2022 11:22:41 AM	171.9	171.9
CHCV2202	CV-2202	12/7/2022 2:49:53 PM	171.7	171.5
CHCV2202	CV-2202	12/26/2022 2:15:34 PM	158.4	159.2
CHCV2202	CV-2202	12/29/2022 2:40:01 PM	175.2	175.2
CHCV2202	CV-2202	1/3/2023 10:55:37 AM	179.6	179.6
CHCV2202	CV-2202	1/3/2023 10:58:21 AM	179.6	179.4
CHCV2202	CV-2202	1/11/2023 2:03:58 PM	179.4	179.4
CHCV2202	CV-2202	1/20/2023 11:50:56 AM	179.6	179.6
CHCV2202	CV-2202	1/26/2023 11:34:16 AM	180.4	180.7
CHCV2202	CV-2202	2/1/2023 11:57:26 AM	184.7	184.7
CHCV2202	CV-2202	2/6/2023 2:11:09 PM	181.3	181.3
CHCV2202	CV-2202	2/8/2023 10:18:43 AM	180.9	180.9
CHCV2202	CV-2202	2/14/2023 11:19:42 AM	183.6	183.4
CHCV2202	CV-2202	2/21/2023 12:45:32 PM	181.7	181.7
CHCV2203	CV-2203	9/16/2022 4:42:24 PM	137.4	137.4
CHCV2203	CV-2203	9/16/2022 4:44:46 PM	137.2	137.2
CHCV2203	CV-2203	11/2/2022 11:36:55 AM	154.1	154.1
CHCV2203	CV-2203	11/11/2022 12:10:23 PM	152.4	152.4
CHCV2203	CV-2203	11/15/2022 10:56:31 AM	152.2	152.2
CHCV2203	CV-2203	11/21/2022 9:55:54 AM	152.2	152.2
CHCV2203	CV-2203	11/21/2022 10:20:24 AM	151.9	151.7
CHCV2203	CV-2203	11/23/2022 11:25:51 AM	153.8	153.8
CHCV2203	CV-2203	11/30/2022 10:12:32 AM	152.7	152.7
CHCV2203	CV-2203	12/7/2022 10:48:01 AM	152.4	152.5
CHCV2203	CV-2203	12/7/2022 3:15:48 PM	151.3	151.3
CHCV2203	CV-2203	12/7/2022 3:31:22 PM	130.8	130.7
CHCV2203	CV-2203	12/9/2022 10:25:41 AM	150.8	150.7
CHCV2203	CV-2203	12/13/2022 9:07:48 AM	151.2	151.2
CHCV2203	CV-2203	12/19/2022 10:04:10 AM	151.5	151.4
CHCV2203	CV-2203	12/21/2022 10:10:16 AM	149.9	149.9
CHCV2203	CV-2203	12/26/2022 2:18:57 PM	152.0	152.0
CHCV2203	CV-2203	1/3/2023 10:29:18 AM	151.2	151.2
CHCV2203	CV-2203	1/11/2023 9:41:12 AM	150.1	150.1
CHCV2203	CV-2203	1/20/2023 10:57:34 AM	149.8	149.7
CHCV2203	CV-2203	1/26/2023 11:38:10 AM	148.6	148.6
CHCV2203	CV-2203	2/1/2023 12:02:20 PM	150.1	150.1
CHCV2203	CV-2203	2/3/2023 1:41:32 PM	150.8	151.4
CHCV2203	CV-2203	2/3/2023 1:44:53 PM	150.7	151.0
CHCV2203	CV-2203	2/3/2023 1:48:29 PM	151.2	151.2
CHCV2203	CV-2203	2/8/2023 1:49:22 PM	145.3	145.3
CHCV2203	CV-2203	2/8/2023 1:52:02 PM	145.3	145.3
CHCV2203	CV-2203	2/14/2023 11:48:14 AM	151.2	151.2
CHCV2203	CV-2203	2/21/2023 12:07:48 PM	150.1	149.9
CHCV2204	CV-2204	9/6/2022 9:51:26 AM	132.5	131.9
CHCV2204	CV-2204	9/6/2022 9:56:05 AM	131.7	131.7

Point ID	Point Name	Record Date	Init Temp [°F]	Adj Temp [°F]
CHCV2204	CV-2204	9/6/2022 10:20:38 AM	131.9	132.6
CHCV2204	CV-2204	9/6/2022 10:23:27 AM	132.5	132.5
CHCV2204	CV-2204	9/12/2022 2:45:20 PM	123.4	123.5
CHCV2204	CV-2204	10/7/2022 2:29:32 PM	124.7	124.7
CHCV2204	CV-2204	10/12/2022 12:19:01 PM	123.2	123.2
CHCV2204	CV-2204	10/21/2022 8:11:10 AM	120.1	120.2
CHCV2204	CV-2204	11/28/2022 9:39:41 AM	121.9	121.9
CHCV2204	CV-2204	12/26/2022 9:52:29 AM	123.1	123.2
CHCV2204	CV-2204	2/6/2023 2:34:41 PM	150.5	150.4
CHCV2204	CV-2204	2/8/2023 2:41:10 PM	150.4	150.3
CHCV2204	CV-2204	2/8/2023 2:57:20 PM	150.3	150.3
CHCV2204	CV-2204	2/14/2023 2:02:28 PM	147.0	147.0
CHCV2204	CV-2204	2/20/2023 9:14:55 AM	146.6	146.6
CHCV2204	CV-2204	2/21/2023 12:24:46 PM	146.5	147.7
CHCV2205	CV-2205	9/8/2022 4:10:58 PM	112.7	112.6
CHCV2205	CV-2205	9/12/2022 3:14:57 PM	117.7	117.7
CHCV2205	CV-2205	9/16/2022 3:12:49 PM	119.2	119.1
CHCV2205	CV-2205	9/16/2022 4:55:34 PM	118.8	118.8
CHCV2205	CV-2205	9/22/2022 3:09:23 PM	118.7	119.1
CHCV2205	CV-2205	9/26/2022 11:40:47 AM	120.1	120.2
CHCV2205	CV-2205	9/26/2022 11:42:39 AM	120.1	120.1
CHCV2205	CV-2205	10/4/2022 10:04:21 AM	118.6	118.6
CHCV2205	CV-2205	10/7/2022 2:47:28 PM	119.4	119.4
CHCV2205	CV-2205	11/1/2022 12:29:15 PM	118.2	118.2
CHCV2205	CV-2205	11/11/2022 3:09:02 PM	116.5	116.6
CHCV2205	CV-2205	11/11/2022 3:16:19 PM	116.6	114.8
CHCV2205	CV-2205	11/11/2022 3:20:16 PM	114.9	114.9
CHCV2205	CV-2205	12/6/2022 2:05:17 PM	118.7	118.8
CHCV2205	CV-2205	1/20/2023 10:07:24 AM	61.7	61.9
CHCV2205	CV-2205	2/6/2023 12:03:10 PM	120.8	120.8
CHCV2205	CV-2205	2/14/2023 11:20:03 AM	117.9	117.9
CHCV2206	CV-2206	9/23/2022 9:18:55 AM	127.3	127.3
CHCV2206	CV-2206	9/26/2022 10:26:43 AM	127.5	127.6
CHCV2206	CV-2206	10/7/2022 2:21:38 PM	128.5	128.5
CHCV2206	CV-2206	10/12/2022 12:05:48 PM	127.8	128.2
CHCV2206	CV-2206	10/21/2022 8:55:09 AM	127.3	127.3
CHCV2206	CV-2206	11/17/2022 11:28:54 AM	127.6	127.7
CHCV2206	CV-2206	11/30/2022 9:37:29 AM	127.9	127.9
CHCV2206	CV-2206	12/26/2022 9:30:45 AM	127.5	127.4
CHCV2206	CV-2206	12/29/2022 9:32:02 AM	127.2	127.5
CHCV2207	CV-2207	9/8/2022 3:54:03 PM	126.9	129.0
CHCV2207	CV-2207	9/8/2022 3:55:57 PM	129.0	129.0
CHCV2207	CV-2207	9/12/2022 3:07:35 PM	120.6	120.6
CHCV2207	CV-2207	9/16/2022 3:18:04 PM	120.6	120.6
CHCV2207	CV-2207	9/16/2022 4:59:24 PM	120.4	120.4

Point ID	Point Name	Record Date	Init Temp [°F]	Adj Temp [°F]
CHCV2207	CV-2207	9/22/2022 2:59:10 PM	119.9	119.9
CHCV2207	CV-2207	9/26/2022 11:31:40 AM	120.3	119.7
CHCV2207	CV-2207	9/26/2022 11:33:31 AM	119.5	119.5
CHCV2207	CV-2207	10/4/2022 9:07:09 AM	117.7	117.7
CHCV2207	CV-2207	10/5/2022 1:00:43 PM	118.1	118.3
CHCV2207	CV-2207	10/7/2022 2:39:50 PM	119.1	119.1
CHCV2207	CV-2207	11/18/2022 10:05:50 AM	118.2	118.3
CHCV2207	CV-2207	12/6/2022 2:54:02 PM	118.0	118.0
CHCV2207	CV-2207	1/19/2023 2:26:24 PM	117.3	117.4
CHCV2207	CV-2207	2/15/2023 11:14:09 AM	119.9	119.9
CHCV2208	CV-2208	9/14/2022 4:59:58 PM	110.5	110.5
CHCV2208	CV-2208	9/16/2022 2:15:30 PM	123.4	123.4
CHCV2208	CV-2208	9/16/2022 4:32:59 PM	123.2	123.2
CHCV2208	CV-2208	9/22/2022 1:26:55 PM	126.0	126.0
CHCV2208	CV-2208	9/26/2022 11:49:06 AM	127.2	127.3
CHCV2208	CV-2208	9/26/2022 11:51:33 AM	127.2	127.2
CHCV2208	CV-2208	10/7/2022 2:16:08 PM	127.4	127.3
CHCV2208	CV-2208	10/25/2022 1:38:23 PM	126.2	126.2
CHCV2208	CV-2208	11/14/2022 1:10:18 PM	139.3	142.2
CHCV2208	CV-2208	11/14/2022 1:14:10 PM	142.6	142.6
CHCV2208	CV-2208	11/18/2022 10:11:26 AM	130.9	130.8
CHCV2208	CV-2208	11/29/2022 2:09:53 PM	127.9	127.6
CHCV2208	CV-2208	12/12/2022 2:09:47 PM	127.7	127.5
CHCV2208	CV-2208	1/23/2023 11:28:21 AM	136.4	135.0
CHCV2208	CV-2208	1/23/2023 11:32:17 AM	136.6	137.8
CHCV2208	CV-2208	2/6/2023 9:47:30 AM	131.8	131.4
CHCV2208	CV-2208	2/16/2023 2:02:11 PM	132.1	131.3
CHIWCV25	CV-25	3/10/2022 11:33:11 AM	117.7	117.8
CHIWCV25	CV-25	4/15/2022 10:07:55 AM	119.8	119.7
CHIWCV25	CV-25	5/25/2022 2:46:21 PM	120.9	120.9
CHIWCV25	CV-25	6/29/2022 12:09:24 PM	121.2	121.2
CHIWCV25	CV-25	7/20/2022 1:03:18 PM	121.6	121.6
CHIWCV25	CV-25	7/20/2022 1:05:58 PM	121.6	121.5
CHIWCV25	CV-25	8/2/2022 2:08:29 PM	120.1	120.4
CHIWCV25	CV-25	8/10/2022 8:18:00 AM	82.9	83.1
CHIWCV25	CV-25	9/15/2022 9:01:00 AM	106.0	106.0
CHIWCV25	CV-25	9/20/2022 12:34:03 PM	121.0	121.0
CHIWCV25	CV-25	10/14/2022 10:19:42 AM	119.7	119.6
CHIWCV25	CV-25	10/14/2022 10:25:12 AM	119.0	120.0
CHIWCV25	CV-25	10/20/2022 9:41:54 AM	107.4	107.5
CHIWCV25	CV-25	11/2/2022 2:12:49 PM	99.3	99.3
CHIWCV25	CV-25	11/21/2022 8:54:08 AM	115.2	115.3
CHIWCV25	CV-25	12/12/2022 2:58:48 PM	56.5	56.6
CHIWCV25	CV-25	12/20/2022 11:18:41 AM	105.9	106.8
CHIWCV25	CV-25	1/23/2023 11:25:19 AM	95.6	95.6

Point ID	Point Name	Record Date	Init Temp [°F]	Adj Temp [°F]
CHIWCV25	CV-25	2/13/2023 10:56:23 AM	103.8	103.9
CHICV30S	CV-30S	3/7/2022 11:39:16 AM	120.5	120.4
CHICV30S	CV-30S	4/15/2022 10:26:43 AM	121.2	121.2
CHICV30S	CV-30S	5/20/2022 12:27:03 PM	121.7	122.0
CHICV30S	CV-30S	5/31/2022 2:26:20 PM	121.9	122.0
CHICV30S	CV-30S	6/13/2022 2:30:39 PM	122.7	122.7
CHICV30S	CV-30S	7/20/2022 1:32:36 PM	123.4	123.5
CHICV30S	CV-30S	8/2/2022 10:46:38 AM	122.5	123.2
CHICV30S	CV-30S	8/17/2022 12:59:21 PM	124.2	124.2
CHICV30S	CV-30S	8/17/2022 1:04:50 PM	124.1	124.2
CHICV30S	CV-30S	9/20/2022 11:20:27 AM	124.0	123.9
CHICV30S	CV-30S	10/14/2022 10:04:34 AM	123.8	123.8
CHICV30S	CV-30S	11/21/2022 9:04:38 AM	123.4	123.4
CHICV30S	CV-30S	12/20/2022 11:24:45 AM	123.6	123.5
CHICV30S	CV-30S	1/23/2023 10:22:54 AM	122.4	122.7
CHICV30S	CV-30S	2/13/2023 10:56:23 AM	122.9	122.9
CHICV31S	CV-31S	3/10/2022 11:17:36 AM	129.2	129.2
CHICV31S	CV-31S	4/15/2022 10:29:23 AM	130.6	130.6
CHICV31S	CV-31S	5/20/2022 12:21:34 PM	129.5	129.5
CHICV31S	CV-31S	6/13/2022 2:13:46 PM	129.8	129.8
CHICV31S	CV-31S	7/20/2022 11:53:13 AM	131.1	130.4
CHICV31S	CV-31S	7/20/2022 11:54:56 AM	130.2	130.2
CHICV31S	CV-31S	8/2/2022 10:40:04 AM	128.4	130.7
CHICV31S	CV-31S	8/31/2022 11:21:10 AM	131.5	131.7
CHICV31S	CV-31S	9/2/2022 1:11:06 PM	132.3	131.9
CHICV31S	CV-31S	9/14/2022 4:52:30 PM	129.3	129.3
CHICV31S	CV-31S	10/14/2022 9:59:42 AM	128.9	129.0
CHICV31S	CV-31S	11/21/2022 9:15:41 AM	128.8	128.9
CHICV31S	CV-31S	12/20/2022 11:35:43 AM	129.6	130.1
CHICV31S	CV-31S	1/27/2023 10:36:48 AM	131.3	129.2
CHICV31S	CV-31S	1/27/2023 10:39:36 AM	128.2	128.3
CHICV31S	CV-31S	2/13/2023 10:51:26 AM	125.8	125.8
CHICV33D	CV-33D	3/9/2022 10:34:28 AM	76.2	76.2
CHICV33D	CV-33D	4/14/2022 2:23:24 PM	82.7	82.8
CHICV33D	CV-33D	5/24/2022 2:49:05 PM	101.7	101.7
CHICV33D	CV-33D	6/23/2022 9:46:17 AM	102.5	102.5
CHICV33D	CV-33D	7/26/2022 1:14:52 PM	102.0	102.0
CHICV33D	CV-33D	8/11/2022 8:07:39 AM	84.0	84.0
CHICV33D	CV-33D	9/22/2022 9:15:56 AM	79.8	81.5
CHICV33D	CV-33D	10/14/2022 10:44:31 AM	73.4	73.4
CHICV33D	CV-33D	11/17/2022 11:18:16 AM	71.3	71.3
CHICV33D	CV-33D	12/9/2022 2:47:24 PM	70.5	71.1
CHICV33D	CV-33D	12/9/2022 2:50:35 PM	71.1	71.1
CHICV33D	CV-33D	1/21/2023 8:38:20 AM	58.3	58.3
CHICV33D	CV-33D	2/13/2023 1:48:03 PM	70.8	71.0

Point ID	Point Name	Record Date	Init Temp [°F]	Adj Temp [°F]
CHICV33D	CV-33D	2/13/2023 1:50:15 PM	71.5	71.5
CHICV33S	CV-33S	3/9/2022 10:37:56 AM	121.4	121.4
CHICV33S	CV-33S	4/14/2022 2:25:47 PM	122.1	122.1
CHICV33S	CV-33S	5/24/2022 2:52:29 PM	123.6	123.5
CHICV33S	CV-33S	6/23/2022 9:50:45 AM	121.8	121.8
CHICV33S	CV-33S	7/26/2022 1:18:33 PM	122.7	122.8
CHICV33S	CV-33S	8/11/2022 8:10:34 AM	122.2	122.9
CHICV33S	CV-33S	9/22/2022 9:18:31 AM	124.0	124.0
CHICV33S	CV-33S	10/14/2022 10:47:06 AM	124.5	124.5
CHICV33S	CV-33S	11/17/2022 11:19:56 AM	121.0	121.0
CHICV33S	CV-33S	12/9/2022 2:54:29 PM	123.1	123.0
CHICV33S	CV-33S	1/21/2023 8:34:03 AM	119.6	119.8
CHICV33S	CV-33S	2/2/2023 10:24:37 AM	112.7	112.7
CHICV34D	CV-34D	3/9/2022 10:15:36 AM	78.2	78.7
CHICV34D	CV-34D	3/9/2022 10:18:59 AM	79.1	79.1
CHICV34D	CV-34D	4/14/2022 2:33:38 PM	83.6	81.2
CHICV34D	CV-34D	5/24/2022 3:05:06 PM	100.8	98.8
CHICV34D	CV-34D	6/27/2022 3:12:51 PM	110.7	110.8
CHICV34D	CV-34D	7/26/2022 11:05:22 AM	88.5	89.2
CHICV34D	CV-34D	7/26/2022 11:10:18 AM	91.0	91.1
CHICV34D	CV-34D	8/8/2022 11:04:07 AM	101.3	101.6
CHICV34D	CV-34D	8/8/2022 11:07:37 AM	102.8	102.8
CHICV34D	CV-34D	8/15/2022 4:04:53 PM	104.2	104.8
CHICV34D	CV-34D	9/16/2022 1:05:24 PM	95.1	95.4
CHICV34D	CV-34D	9/22/2022 9:23:42 AM	75.9	76.0
CHICV34D	CV-34D	10/14/2022 10:37:42 AM	70.9	71.0
CHICV34D	CV-34D	11/17/2022 10:54:19 AM	72.4	72.5
CHICV34D	CV-34D	12/9/2022 3:24:12 PM	69.2	69.3
CHICV34D	CV-34D	1/21/2023 8:56:06 AM	56.7	56.7
CHICV34S	CV-34S	3/9/2022 10:23:14 AM	79.2	79.3
CHICV34S	CV-34S	4/14/2022 2:36:50 PM	85.0	85.0
CHICV34S	CV-34S	5/24/2022 3:09:25 PM	101.4	101.3
CHICV34S	CV-34S	6/27/2022 3:30:28 PM	112.9	112.9
CHICV34S	CV-34S	7/26/2022 11:13:28 AM	90.4	90.5
CHICV34S	CV-34S	8/17/2022 8:12:32 AM	87.8	87.9
CHICV34S	CV-34S	8/31/2022 11:27:46 AM	109.1	109.2
CHICV34S	CV-34S	9/16/2022 1:08:10 PM	95.0	95.0
CHICV34S	CV-34S	10/14/2022 10:40:22 AM	79.5	79.6
CHICV34S	CV-34S	11/17/2022 10:59:34 AM	73.1	72.8
CHICV34S	CV-34S	12/9/2022 3:28:55 PM	68.2	68.4
CHICV34S	CV-34S	1/21/2023 8:48:13 AM	56.3	56.3
CHICV34S	CV-34S	2/2/2023 10:45:39 AM	76.4	76.4
CHICV35D	CV-35D	3/3/2022 1:35:26 PM	96.5	96.7
CHICV35D	CV-35D	4/21/2022 10:32:52 AM	79.5	79.6
CHICV35D	CV-35D	5/18/2022 1:27:15 PM	105.2	105.5

Point ID	Point Name	Record Date	Init Temp [°F]	Adj Temp [°F]
CHICV35D	CV-35D	6/27/2022 3:02:40 PM	122.1	122.4
CHICV35D	CV-35D	7/26/2022 2:46:32 PM	109.0	109.7
CHICV35D	CV-35D	8/11/2022 8:21:20 AM	86.8	87.0
CHICV35D	CV-35D	9/16/2022 1:13:11 PM	92.6	92.6
CHICV35D	CV-35D	10/14/2022 11:13:47 AM	79.4	79.5
CHICV35D	CV-35D	11/17/2022 10:44:31 AM	72.8	73.4
CHICV35D	CV-35D	12/9/2022 2:57:21 PM	71.7	71.7
CHICV35D	CV-35D	1/21/2023 9:02:32 AM	59.8	59.8
CHICV35D	CV-35D	2/13/2023 1:24:05 PM	70.3	71.0
CHICV35D	CV-35D	2/13/2023 1:29:32 PM	71.8	71.7
CHWCV48R	CV-48R	3/7/2022 10:18:21 AM	117.9	118.0
CHWCV48R	CV-48R	4/18/2022 10:54:29 AM	124.0	124.0
CHWCV48R	CV-48R	5/23/2022 10:14:17 AM	122.4	122.4
CHWCV48R	CV-48R	6/13/2022 2:52:03 PM	124.2	124.2
CHWCV48R	CV-48R	7/28/2022 1:22:00 PM	126.2	127.3
CHWCV48R	CV-48R	8/2/2022 10:35:44 AM	127.3	128.1
CHWCV48R	CV-48R	8/4/2022 12:05:09 PM	129.0	129.3
CHWCV48R	CV-48R	9/12/2022 1:12:03 PM	128.6	128.4
CHWCV48R	CV-48R	10/10/2022 2:54:10 PM	126.8	126.8
CHWCV48R	CV-48R	11/15/2022 10:17:18 AM	124.8	124.8
CHWCV48R	CV-48R	12/6/2022 2:46:57 PM	123.8	124.1
CHWCV48R	CV-48R	1/19/2023 10:48:31 AM	125.9	126.5
CHWCV48R	CV-48R	2/17/2023 9:53:58 AM	126.2	126.2
CHWCV49D	CV-49D	3/7/2022 10:33:07 AM	67.6	67.6
CHWCV49D	CV-49D	4/18/2022 10:48:07 AM	89.8	89.8
CHWCV49S	CV-49S	3/7/2022 10:36:40 AM	113.9	113.7
CHWCV49S	CV-49S	4/18/2022 10:50:30 AM	118.7	118.8
CHWCV50D	CV-50D	3/7/2022 11:16:56 AM	76.6	76.7
CHWCV50D	CV-50D	4/18/2022 10:26:06 AM	97.9	98.0
CHWCV50S	CV-50S	3/7/2022 11:21:24 AM	70.6	70.6
CHWCV50S	CV-50S	4/18/2022 10:29:29 AM	91.2	91.3
CHWCV51D	CV-51D	3/7/2022 11:47:20 AM	123.2	123.1
CHWCV51D	CV-51D	4/18/2022 10:14:13 AM	132.1	130.8
CHWCV51D	CV-51D	4/18/2022 10:16:29 AM	129.8	129.8
CHWCV52D	CV-52D	3/10/2022 11:01:27 AM	133.4	133.5
CHWCV52D	CV-52D	3/31/2022 2:26:59 PM	134.5	134.5
CHWCV52D	CV-52D	3/31/2022 2:32:18 PM	134.1	135.0
CHWCV52D	CV-52D	4/14/2022 2:04:59 PM	136.1	136.1
CHWCV52D	CV-52D	5/12/2022 2:25:07 PM	132.9	133.3
CHWCV52D	CV-52D	6/23/2022 10:30:00 AM	136.7	136.7
CHWCV52D	CV-52D	7/26/2022 1:44:18 PM	136.5	136.6
CHWCV52D	CV-52D	8/2/2022 10:56:39 AM	133.9	136.2
CHWCV52D	CV-52D	9/22/2022 8:52:43 AM	136.7	136.7
CHWCV52D	CV-52D	10/14/2022 11:04:31 AM	137.3	137.3
CHWCV52D	CV-52D	11/12/2022 9:14:24 AM	136.3	136.4

Point ID	Point Name	Record Date	Init Temp [°F]	Adj Temp [°F]
CHWCV52D	CV-52D	12/22/2022 3:01:08 PM	136.9	136.9
CHWCV52D	CV-52D	1/23/2023 3:03:27 PM	141.0	140.3
CHWCV52D	CV-52D	2/13/2023 10:37:21 AM	135.1	134.8
CHWCV53D	CV-53D	3/10/2022 11:08:59 AM	128.6	128.8
CHWCV53D	CV-53D	4/14/2022 2:08:16 PM	131.3	131.3
CHWCV53D	CV-53D	5/12/2022 2:29:19 PM	132.7	133.0
CHWCV53D	CV-53D	5/12/2022 2:45:42 PM	132.9	135.1
CHWCV53D	CV-53D	6/23/2022 10:13:19 AM	135.3	135.2
CHWCV53D	CV-53D	7/26/2022 1:35:40 PM	134.7	134.7
CHWCV53D	CV-53D	8/2/2022 10:28:25 AM	134.8	135.3
CHWCV53D	CV-53D	9/22/2022 8:57:12 AM	135.2	135.2
CHWCV53D	CV-53D	10/14/2022 10:59:12 AM	135.3	135.3
CHWCV53D	CV-53D	11/12/2022 9:18:23 AM	134.2	134.3
CHWCV53D	CV-53D	12/22/2022 2:54:16 PM	134.6	134.5
CHWCV53D	CV-53D	1/23/2023 2:56:41 PM	125.8	126.0
CHWCV53D	CV-53D	2/13/2023 10:37:27 AM	131.3	131.2
CHWCV53S	CV-53S	3/10/2022 11:11:24 AM	83.1	83.4
CHWCV53S	CV-53S	4/14/2022 2:11:12 PM	99.2	99.1
CHWCV53S	CV-53S	5/12/2022 2:31:04 PM	105.1	105.4
CHWCV53S	CV-53S	6/23/2022 10:16:46 AM	115.5	115.5
CHWCV53S	CV-53S	7/26/2022 1:37:59 PM	109.3	109.5
CHWCV53S	CV-53S	8/2/2022 10:23:14 AM	111.6	112.1
CHWCV53S	CV-53S	9/22/2022 8:59:58 AM	88.1	88.1
CHWCV53S	CV-53S	10/14/2022 11:01:11 AM	93.1	93.3
CHWCV53S	CV-53S	11/12/2022 9:21:07 AM	82.7	82.7
CHWCV53S	CV-53S	12/22/2022 2:56:56 PM	90.3	90.3
CHWCV53S	CV-53S	1/23/2023 3:01:17 PM	125.0	124.3
CHWCV53S	CV-53S	2/13/2023 10:41:08 AM	77.9	77.9
CHWCV54D	CV-54D	3/10/2022 9:18:49 AM	68.2	68.2
CHWCV54D	CV-54D	4/14/2022 2:17:25 PM	79.2	79.2
CHWCV54D	CV-54D	5/24/2022 2:35:36 PM	98.3	98.3
CHWCV54D	CV-54D	6/23/2022 10:01:40 AM	101.7	101.7
CHWCV54D	CV-54D	7/26/2022 1:24:09 PM	97.4	97.5
CHWCV54D	CV-54D	8/11/2022 8:59:22 AM	105.1	104.9
CHWCV54D	CV-54D	9/22/2022 9:04:29 AM	83.3	83.4
CHWCV54D	CV-54D	10/14/2022 10:52:29 AM	86.7	87.7
CHWCV54D	CV-54D	11/12/2022 8:09:19 AM	59.1	59.2
CHWCV54D	CV-54D	12/22/2022 2:47:08 PM	79.3	79.5
CHWCV54D	CV-54D	1/10/2023 1:19:53 PM	57.3	57.4
CHWCV54D	CV-54D	2/13/2023 1:57:19 PM	71.8	72.8
CHWCV54S	CV-54S	3/10/2022 9:21:31 AM	133.6	133.5
CHWCV54S	CV-54S	4/14/2022 2:19:52 PM	135.8	135.8
CHWCV54S	CV-54S	5/24/2022 2:44:20 PM	134.6	134.6
CHWCV54S	CV-54S	6/23/2022 10:04:11 AM	133.7	133.7
CHWCV54S	CV-54S	7/20/2022 2:30:21 PM	136.5	140.8

Point ID	Point Name	Record Date	Init Temp [°F]	Adj Temp [°F]
CHWCV54S	CV-54S	7/20/2022 2:33:04 PM	140.9	140.8
CHWCV54S	CV-54S	8/11/2022 9:03:06 AM	137.9	137.9
CHWCV54S	CV-54S	8/11/2022 9:04:44 AM	135.8	135.9
CHWCV54S	CV-54S	9/22/2022 9:07:31 AM	136.0	136.0
CHWCV54S	CV-54S	10/14/2022 10:55:31 AM	137.0	137.1
CHWCV54S	CV-54S	11/12/2022 8:14:00 AM	133.5	119.7
CHWCV54S	CV-54S	11/12/2022 8:19:22 AM	106.0	104.9
CHWCV54S	CV-54S	11/12/2022 8:25:38 AM	95.3	132.1
CHWCV54S	CV-54S	11/12/2022 8:27:56 AM	132.9	132.9
CHWCV54S	CV-54S	12/22/2022 2:50:05 PM	135.8	135.8
CHWCV54S	CV-54S	1/10/2023 1:17:31 PM	129.5	129.7
CHWCV54S	CV-54S	2/13/2023 2:00:17 PM	136.1	135.1
CHWCV55R	CV-55R	2/24/2022 1:59:00 PM	144.8	144.8
CHWCV55R	CV-55R	3/30/2022 1:46:44 PM	146.3	145.5
CHWCV55R	CV-55R	3/30/2022 1:51:07 PM	145.6	144.9
CHWCV55R	CV-55R	3/30/2022 1:53:16 PM	144.9	144.8
CHWCV55R	CV-55R	4/27/2022 10:53:49 AM	147.2	147.7
CHWCV55R	CV-55R	5/3/2022 9:51:49 AM	147.2	144.9
CHWCV55R	CV-55R	5/3/2022 9:54:32 AM	144.7	144.9
CHWCV55R	CV-55R	6/24/2022 2:06:30 PM	148.5	148.5
CHWCV55R	CV-55R	6/27/2022 3:37:10 PM	149.7	152.7
CHWCV55R	CV-55R	6/27/2022 3:41:19 PM	152.8	143.6
CHWCV55R	CV-55R	6/27/2022 3:43:05 PM	136.4	136.2
CHWCV55R	CV-55R	6/29/2022 3:46:29 PM	147.8	147.8
CHWCV55R	CV-55R	6/29/2022 3:48:38 PM	147.9	148.0
CHWCV55R	CV-55R	7/6/2022 10:09:17 AM	147.7	144.8
CHWCV55R	CV-55R	7/6/2022 10:14:42 AM	144.0	144.2
CHWCV55R	CV-55R	7/6/2022 10:22:40 AM	143.8	144.9
CHWCV55R	CV-55R	8/16/2022 10:56:49 AM	149.5	149.7
CHWCV55R	CV-55R	8/16/2022 12:30:39 PM	149.8	149.8
CHWCV55R	CV-55R	8/16/2022 12:33:52 PM	149.8	150.4
CHWCV55R	CV-55R	8/18/2022 9:03:14 AM	148.7	148.9
CHWCV55R	CV-55R	8/29/2022 2:33:18 PM	147.6	147.6
CHWCV55R	CV-55R	9/6/2022 12:32:06 PM	148.5	148.6
CHWCV55R	CV-55R	9/6/2022 12:34:17 PM	148.6	148.6
CHWCV55R	CV-55R	9/14/2022 11:48:16 AM	147.3	147.0
CHWCV55R	CV-55R	9/21/2022 12:59:03 PM	147.9	148.1
CHWCV55R	CV-55R	9/30/2022 1:30:32 PM	147.9	148.1
CHWCV55R	CV-55R	10/6/2022 11:49:56 AM	147.8	147.9
CHWCV55R	CV-55R	10/12/2022 12:53:01 PM	147.3	147.4
CHWCV55R	CV-55R	10/13/2022 9:48:53 AM	148.3	145.0
CHWCV55R	CV-55R	10/13/2022 9:52:46 AM	144.5	144.8
CHWCV55R	CV-55R	10/13/2022 9:56:14 AM	144.8	147.1
CHWCV55R	CV-55R	10/13/2022 9:58:40 AM	147.4	147.6
CHWCV55R	CV-55R	10/19/2022 12:21:52 PM	147.7	147.6

Point ID	Point Name	Record Date	Init Temp [°F]	Adj Temp [°F]
CHWCV55R	CV-55R	10/26/2022 11:25:44 AM	148.5	148.9
CHWCV55R	CV-55R	11/11/2022 3:12:45 PM	146.6	147.0
CHWCV55R	CV-55R	11/15/2022 11:29:39 AM	146.6	146.6
CHWCV55R	CV-55R	11/18/2022 11:22:08 AM	147.4	143.1
CHWCV55R	CV-55R	11/18/2022 11:23:58 AM	143.2	143.1
CHWCV55R	CV-55R	11/21/2022 11:08:50 AM	144.4	150.1
CHWCV55R	CV-55R	11/21/2022 11:11:39 AM	149.9	149.9
CHWCV55R	CV-55R	11/30/2022 12:05:31 PM	147.2	147.2
CHWCV55R	CV-55R	12/7/2022 11:56:31 AM	147.1	147.1
CHWCV55R	CV-55R	12/13/2022 11:14:13 AM	146.5	146.5
CHWCV55R	CV-55R	12/19/2022 10:28:14 AM	146.9	146.9
CHWCV55R	CV-55R	12/19/2022 12:24:35 PM	146.2	146.1
CHWCV55R	CV-55R	12/26/2022 2:48:47 PM	147.6	147.6
CHWCV55R	CV-55R	1/3/2023 12:12:18 PM	145.2	145.0
CHWCV55R	CV-55R	1/11/2023 9:19:47 AM	146.3	146.4
CHWCV55R	CV-55R	1/13/2023 3:09:26 PM	146.2	140.1
CHWCV55R	CV-55R	1/13/2023 3:11:23 PM	141.5	141.6
CHWCV55R	CV-55R	1/13/2023 3:15:25 PM	141.8	146.3
CHWCV55R	CV-55R	1/13/2023 3:17:24 PM	146.6	146.6
CHWCV55R	CV-55R	1/13/2023 3:18:47 PM	146.6	146.7
CHWCV55R	CV-55R	1/20/2023 12:28:18 PM	146.4	146.4
CHWCV55R	CV-55R	1/26/2023 12:12:09 PM	144.4	144.4
CHWCV55R	CV-55R	2/13/2023 2:21:12 PM	146.1	145.7
CHWCV55R	CV-55R	2/13/2023 2:24:19 PM	146.1	146.1
CHWCV55R	CV-55R	2/20/2023 9:01:20 AM	147.3	147.1
CHWCV56D	CV-56D	3/22/2022 10:14:44 AM	130.5	130.5
CHWCV56D	CV-56D	4/7/2022 2:28:25 PM	131.3	131.3
CHWCV56D	CV-56D	4/8/2022 11:26:20 AM	130.8	130.3
CHWCV56D	CV-56D	4/8/2022 11:30:33 AM	130.2	129.9
CHWCV56D	CV-56D	4/8/2022 11:34:33 AM	129.8	129.8
CHWCV56D	CV-56D	5/25/2022 9:44:12 AM	129.8	129.8
CHWCV56D	CV-56D	6/7/2022 11:41:37 AM	129.3	129.3
CHWCV56D	CV-56D	7/21/2022 8:08:50 AM	130.5	130.5
CHWCV56D	CV-56D	8/16/2022 10:24:06 AM	131.1	131.1
CHWCV56D	CV-56D	9/20/2022 8:47:51 AM	129.0	129.0
CHWCV56D	CV-56D	10/10/2022 2:37:52 PM	128.4	127.2
CHWCV56D	CV-56D	10/10/2022 2:40:55 PM	125.9	125.8
CHWCV56D	CV-56D	11/18/2022 2:00:25 PM	124.0	123.9
CHWCV56D	CV-56D	12/1/2022 3:40:35 PM	118.7	118.9
CHWCV56D	CV-56D	1/20/2023 3:34:30 PM	114.4	114.3
CHWCV56D	CV-56D	2/2/2023 11:12:37 AM	112.8	117.1
CHWCV56D	CV-56D	2/2/2023 11:16:08 AM	119.4	119.4
CHWCV56S	CV-56S	3/22/2022 10:18:23 AM	121.2	121.3
CHWCV56S	CV-56S	4/7/2022 2:37:32 PM	124.8	115.3
CHWCV56S	CV-56S	5/25/2022 9:49:16 AM	94.0	94.0

Point ID	Point Name	Record Date	Init Temp [°F]	Adj Temp [°F]
CHWCV56S	CV-56S	6/7/2022 11:46:04 AM	94.9	94.9
CHWCV56S	CV-56S	7/21/2022 8:16:51 AM	86.3	95.1
CHWCV56S	CV-56S	7/21/2022 8:21:13 AM	107.3	101.1
CHWCV56S	CV-56S	8/16/2022 10:26:59 AM	116.1	116.1
CHWCV56S	CV-56S	9/20/2022 8:50:55 AM	105.2	105.2
CHWCV56S	CV-56S	10/10/2022 2:30:46 PM	109.7	126.1
CHWCV56S	CV-56S	10/10/2022 2:33:35 PM	128.4	128.5
CHWCV56S	CV-56S	11/18/2022 2:02:57 PM	129.1	129.1
CHWCV56S	CV-56S	12/1/2022 3:34:26 PM	127.2	127.3
CHWCV56S	CV-56S	1/20/2023 3:30:47 PM	123.3	122.4
CHWCV56S	CV-56S	2/2/2023 11:19:59 AM	123.8	123.9
CHWCV57R	CV-57R	3/3/2022 1:57:34 PM	100.8	100.8
CHWCV57R	CV-57R	4/6/2022 1:35:25 PM	102.8	102.8
CHWCV57R	CV-57R	5/24/2022 10:25:04 AM	103.4	103.4
CHWCV57R	CV-57R	6/7/2022 11:20:45 AM	105.0	105.0
CHWCV57R	CV-57R	7/21/2022 8:46:33 AM	106.6	106.6
CHWCV57R	CV-57R	8/3/2022 1:13:44 PM	107.0	107.1
CHWCV57R	CV-57R	9/20/2022 9:36:56 AM	101.7	103.6
CHWCV57R	CV-57R	10/10/2022 11:53:21 AM	104.7	104.7
CHWCV57R	CV-57R	11/18/2022 10:40:45 AM	104.8	104.8
CHWCV57R	CV-57R	12/26/2022 11:30:45 AM	102.5	102.4
CHWCV57R	CV-57R	1/20/2023 1:05:53 PM	94.5	94.5
CHWCV57R	CV-57R	2/21/2023 2:23:56 PM	101.0	101.0
CHWCV74R	CV-74R	3/7/2022 10:09:58 AM	98.8	98.9
CHWCV74R	CV-74R	4/7/2022 10:47:23 AM	100.4	100.7
CHWCV74R	CV-74R	5/5/2022 1:16:41 PM	99.9	100.8
CHWCV74R	CV-74R	6/2/2022 10:27:29 AM	101.9	101.9
CHWCV74R	CV-74R	7/12/2022 3:50:39 PM	103.1	103.1
CHWCV74R	CV-74R	8/2/2022 2:58:03 PM	103.1	103.1
CHWCV74R	CV-74R	9/2/2022 8:03:07 AM	103.5	103.4
CHWCV74R	CV-74R	10/5/2022 8:47:42 AM	104.1	104.0
CHWCV74R	CV-74R	11/4/2022 9:39:31 AM	93.4	96.8
CHWCV74R	CV-74R	12/7/2022 1:34:14 PM	103.1	103.1
CHWCV79R	CV-79R	3/23/2022 11:26:51 AM	123.3	123.3
CHWCV79R	CV-79R	4/6/2022 1:14:10 PM	122.2	122.2
CHWCV79R	CV-79R	5/24/2022 10:51:43 AM	123.7	123.7
CHWCV79R	CV-79R	6/17/2022 11:29:40 AM	123.6	123.6
CHWCV79R	CV-79R	7/21/2022 11:23:15 AM	125.3	125.3
CHWCV79R	CV-79R	8/12/2022 10:57:35 AM	126.0	126.0
CHWCV79R	CV-79R	8/12/2022 10:57:35 AM	126.0	126.0
CHWCV79R	CV-79R	9/20/2022 10:11:52 AM	125.8	125.8
CHWCV79R	CV-79R	10/28/2022 11:06:50 AM	125.9	125.9
CHWCV79R	CV-79R	11/28/2022 10:04:56 AM	126.1	126.1
CHWCV79R	CV-79R	12/27/2022 8:30:26 AM	124.9	125.4
CHWCV79R	CV-79R	1/20/2023 1:42:01 PM	125.0	125.1

Point ID	Point Name	Record Date	Init Temp [°F]	Adj Temp [°F]
CHWCV79R	CV-79R	2/14/2023 11:46:36 AM	126.4	126.4
CHIWCV82	CV-82	3/7/2022 10:45:27 AM	74.5	74.5
CHIWCV82	CV-82	4/18/2022 10:40:44 AM	93.6	93.6
CHWCV84S	CV-84S	3/7/2022 2:25:39 PM	113.8	113.7
CHWCV84S	CV-84S	4/6/2022 1:30:11 PM	112.7	112.9
CHWCV84S	CV-84S	5/3/2022 12:51:13 PM	112.3	112.8
CHWCV84S	CV-84S	6/2/2022 9:45:30 AM	113.5	113.6
CHWCV84S	CV-84S	7/8/2022 11:19:09 AM	114.2	114.2
CHWCV84S	CV-84S	8/3/2022 2:06:18 PM	114.0	114.1
CHWCV84S	CV-84S	8/31/2022 1:55:36 PM	115.0	115.2
CHWCV84S	CV-84S	9/2/2022 10:17:15 AM	114.9	114.9
CHWCV84S	CV-84S	10/4/2022 11:39:33 AM	115.0	115.0
CHWCV84S	CV-84S	11/1/2022 1:34:25 PM	114.0	114.0
CHWCV84S	CV-84S	12/6/2022 11:14:58 AM	113.7	113.7
CHWCV85S	CV-85S	3/7/2022 2:35:12 PM	95.6	95.6
CHWCV85S	CV-85S	4/6/2022 1:39:43 PM	98.3	98.6
CHWCV85S	CV-85S	5/3/2022 1:02:52 PM	97.0	97.2
CHWCV85S	CV-85S	6/2/2022 10:08:29 AM	98.2	98.2
CHWCV85S	CV-85S	7/8/2022 11:27:55 AM	99.0	99.0
CHWCV85S	CV-85S	8/3/2022 2:13:17 PM	101.4	101.5
CHWCV85S	CV-85S	9/22/2022 9:38:26 AM	100.7	100.7
CHWCV85S	CV-85S	10/4/2022 12:01:47 PM	101.4	101.4
CHWCV85S	CV-85S	11/4/2022 9:27:16 AM	100.3	100.3
CHIWCV92	CV-92	3/3/2022 1:07:33 PM	100.6	100.7
CHIWCV92	CV-92	4/6/2022 10:22:59 AM	100.0	100.1
CHIWCV92	CV-92	5/3/2022 10:12:53 AM	101.7	101.7
CHIWCV92	CV-92	6/1/2022 9:56:37 AM	106.6	106.6
CHIWCV92	CV-92	7/21/2022 11:17:52 AM	107.5	107.5
CHIWCV92	CV-92	8/3/2022 10:48:04 AM	92.2	90.3
CHIWCV92	CV-92	8/3/2022 10:53:13 AM	93.2	93.1
CHIWCV92	CV-92	9/1/2022 9:19:21 AM	110.7	111.6
CHIWCV92	CV-92	10/4/2022 9:03:11 AM	91.7	91.7
CHIWCV92	CV-92	11/17/2022 1:07:37 PM	80.6	80.6
CHIWCV92	CV-92	12/6/2022 2:50:20 PM	86.3	86.7
CHIWCV92	CV-92	1/19/2023 2:22:44 PM	57.3	57.4
CHIWCV92	CV-92	2/15/2023 11:18:12 AM	68.8	68.8
CHIWCV94	CV-94	3/3/2022 1:44:11 PM	112.3	112.3
CHIWCV94	CV-94	4/7/2022 1:40:11 PM	112.9	112.9
CHIWCV94	CV-94	5/24/2022 3:39:51 PM	111.3	111.3
CHIWCV94	CV-94	6/7/2022 11:13:07 AM	110.0	110.0
CHIWCV94	CV-94	7/20/2022 12:51:06 PM	111.9	112.0
CHIWCV94	CV-94	8/3/2022 12:27:51 PM	111.1	111.2
CHIWCV94	CV-94	9/6/2022 11:56:54 AM	118.4	118.4
CHIWCV94	CV-94	10/10/2022 11:34:38 AM	113.0	113.1
CHIWCV94	CV-94	11/18/2022 10:48:45 AM	111.7	111.6

Point ID	Point Name	Record Date	Init Temp [°F]	Adj Temp [°F]
CHIWCV94	CV-94	12/6/2022 2:31:43 PM	107.6	107.8
CHIWCV94	CV-94	1/20/2023 2:59:44 PM	100.8	100.8
CHIWCV94	CV-94	2/13/2023 2:48:14 PM	97.9	98.0
CHIWCV95	CV-95	3/3/2022 1:54:59 PM	101.7	102.1
CHIWCV95	CV-95	4/6/2022 1:31:44 PM	103.7	103.7
CHIWCV95	CV-95	5/24/2022 10:21:46 AM	104.7	104.7
CHIWCV95	CV-95	6/7/2022 11:18:27 AM	105.5	105.5
CHIWCV95	CV-95	7/21/2022 8:49:30 AM	107.0	107.1
CHIWCV95	CV-95	8/3/2022 1:10:18 PM	106.5	106.2
CHIWCV95	CV-95	9/20/2022 9:39:49 AM	105.9	105.9
CHIWCV95	CV-95	10/10/2022 11:57:16 AM	105.4	105.5
CHIWCV95	CV-95	11/18/2022 10:36:11 AM	104.4	104.5
CHIWCV95	CV-95	12/26/2022 11:35:03 AM	102.8	102.9
CHIWCV95	CV-95	1/20/2023 1:15:54 PM	96.7	96.8
CHIWCV95	CV-95	2/21/2023 2:19:27 PM	100.5	100.4
CHIWCV99	CV-99	3/3/2022 1:52:20 PM	120.8	121.1
CHIWCV99	CV-99	4/25/2022 1:28:42 PM	123.7	123.8
CHIWCV99	CV-99	5/24/2022 12:03:04 PM	123.2	123.4
CHIWCV99	CV-99	6/7/2022 11:15:19 AM	123.6	123.6
CHIWCV99	CV-99	7/18/2022 3:17:24 PM	125.4	125.6
CHIWCV99	CV-99	8/4/2022 2:00:56 PM	124.7	124.9
CHIWCV99	CV-99	8/31/2022 11:37:12 AM	124.2	124.2
CHIWCV99	CV-99	9/7/2022 11:42:30 AM	124.3	125.9
CHIWCV99	CV-99	10/10/2022 2:50:28 PM	124.8	124.9
CHIWCV99	CV-99	11/15/2022 10:23:30 AM	119.4	121.0
CHIWCV99	CV-99	12/6/2022 2:59:45 PM	115.3	118.6
CHIWCV99	CV-99	1/19/2023 10:54:01 AM	122.0	122.0
CHIWCV99	CV-99	2/17/2023 9:46:12 AM	121.4	121.4
CHIWD001	D-01	2/23/2022 9:20:43 AM	63.9	63.9
CHIWD001	D-01	3/29/2022 11:42:23 AM	87.1	87.1
CHIWD001	D-01	4/21/2022 8:52:34 AM	84.8	85.4
CHIWD001	D-01	5/16/2022 2:18:15 PM	100.1	100.3
CHIWD001	D-01	6/24/2022 2:48:31 PM	107.4	107.6
CHIWD001	D-01	7/27/2022 10:58:09 AM	100.0	100.3
CHIWD001	D-01	8/10/2022 1:56:47 PM	110.4	110.5
CHIWD001	D-01	9/13/2022 1:20:09 PM	105.7	106.1
CHIWD001	D-01	10/20/2022 9:03:43 AM	87.6	87.7
CHIWD001	D-01	11/16/2022 11:28:58 AM	79.3	79.3
CHIWD001	D-01	12/19/2022 9:42:23 AM	52.7	52.7
CHIWD001	D-01	1/21/2023 8:33:46 AM	49.9	49.3
CHIWD001	D-01	1/21/2023 8:36:23 AM	49.0	49.0
CHIWD001	D-01	2/3/2023 1:53:10 PM	85.5	85.5
CHIWD002	D-02	2/23/2022 9:22:25 AM	58.0	57.9
CHIWD002	D-02	3/29/2022 11:38:19 AM	91.9	92.0
CHIWD002	D-02	4/21/2022 8:54:47 AM	92.5	92.8

Point ID	Point Name	Record Date	Init Temp [°F]	Adj Temp [°F]
CHIWD002	D-02	5/16/2022 2:21:20 PM	102.3	102.3
CHIWD002	D-02	6/24/2022 2:51:30 PM	107.7	107.7
CHIWD002	D-02	7/27/2022 11:00:47 AM	104.9	105.0
CHIWD002	D-02	8/10/2022 2:10:32 PM	110.9	111.0
CHIWD002	D-02	9/13/2022 1:22:11 PM	108.1	108.3
CHIWD002	D-02	10/20/2022 9:06:43 AM	94.3	95.9
CHIWD002	D-02	11/16/2022 11:33:28 AM	89.0	89.0
CHIWD002	D-02	12/19/2022 9:45:56 AM	75.3	75.4
CHIWD002	D-02	1/21/2023 8:39:44 AM	70.9	70.9
CHIWD002	D-02	2/15/2023 10:20:00 AM	72.0	75.1
CHIWD003	D-03	2/23/2022 9:24:30 AM	76.5	76.6
CHIWD003	D-03	3/29/2022 11:34:27 AM	87.7	87.7
CHIWD003	D-03	4/21/2022 8:57:17 AM	90.2	90.6
CHIWD003	D-03	5/16/2022 2:24:43 PM	101.1	101.1
CHIWD003	D-03	6/24/2022 2:55:01 PM	107.4	107.5
CHIWD003	D-03	7/27/2022 11:04:47 AM	102.5	102.8
CHIWD003	D-03	8/10/2022 2:16:34 PM	110.3	110.4
CHIWD003	D-03	9/13/2022 1:25:46 PM	107.6	107.7
CHIWD003	D-03	10/20/2022 9:09:53 AM	97.6	97.7
CHIWD003	D-03	11/16/2022 11:37:44 AM	87.4	87.4
CHIWD003	D-03	12/19/2022 9:49:58 AM	75.7	75.8
CHIWD003	D-03	1/21/2023 8:44:00 AM	69.8	69.9
CHIWD003	D-03	2/15/2023 10:23:12 AM	73.6	73.7
CHIWD004	D-04	2/23/2022 9:27:29 AM	62.3	61.1
CHIWD004	D-04	3/29/2022 11:31:50 AM	74.9	74.9
CHIWD004	D-04	4/21/2022 9:00:40 AM	70.6	70.6
CHIWD004	D-04	5/25/2022 3:35:18 PM	100.1	100.2
CHIWD004	D-04	5/26/2022 12:00:49 PM	96.4	96.3
CHIWD004	D-04	5/26/2022 12:03:02 PM	96.4	96.4
CHIWD004	D-04	6/24/2022 2:57:37 PM	106.6	106.7
CHIWD004	D-04	7/27/2022 11:31:28 AM	103.4	103.5
CHIWD004	D-04	8/10/2022 2:18:59 PM	111.3	111.3
CHIWD004	D-04	9/13/2022 1:28:28 PM	108.1	108.1
CHIWD004	D-04	9/13/2022 1:30:07 PM	104.6	104.7
CHIWD004	D-04	10/20/2022 9:12:17 AM	100.0	100.0
CHIWD004	D-04	11/16/2022 11:39:27 AM	88.2	88.3
CHIWD004	D-04	12/19/2022 9:53:09 AM	76.2	77.2
CHIWD004	D-04	1/21/2023 8:48:08 AM	68.0	68.4
CHIWD004	D-04	2/15/2023 10:25:44 AM	74.4	74.4
CHIWD005	D-05	2/23/2022 9:28:59 AM	65.1	65.1
CHIWD005	D-05	3/29/2022 11:28:12 AM	78.1	78.2
CHIWD005	D-05	4/21/2022 9:02:23 AM	75.2	75.4
CHIWD005	D-05	5/16/2022 2:14:53 PM	97.3	97.4
CHIWD005	D-05	6/24/2022 3:02:04 PM	109.7	109.7
CHIWD005	D-05	7/27/2022 11:33:47 AM	99.0	99.3

Point ID	Point Name	Record Date	Init Temp [°F]	Adj Temp [°F]
CHIWD005	D-05	8/10/2022 2:23:13 PM	113.5	113.5
CHIWD005	D-05	9/23/2022 10:00:38 AM	92.5	92.9
CHIWD005	D-05	10/20/2022 9:15:10 AM	85.8	85.8
CHIWD005	D-05	11/16/2022 11:42:15 AM	76.3	76.4
CHIWD005	D-05	12/19/2022 9:56:26 AM	71.0	71.0
CHIWD005	D-05	1/21/2023 8:50:59 AM	61.2	61.2
CHIWD005	D-05	2/15/2023 10:28:07 AM	67.5	67.5
CHIWD006	D-06	2/24/2022 12:36:35 PM	106.4	106.7
CHIWD006	D-06	3/25/2022 1:41:15 PM	113.5	113.5
CHIWD006	D-06	4/21/2022 1:14:12 PM	109.7	109.8
CHIWD006	D-06	5/16/2022 1:02:54 PM	112.4	112.4
CHIWD006	D-06	6/15/2022 1:25:43 PM	112.8	112.8
CHIWD006	D-06	7/28/2022 12:38:52 PM	111.9	111.9
CHIWD006	D-06	8/16/2022 9:53:43 AM	112.2	112.2
CHIWD006	D-06	9/12/2022 9:29:18 AM	110.5	110.5
CHIWD006	D-06	10/20/2022 10:18:23 AM	110.1	110.1
CHIWD006	D-06	11/21/2022 11:32:20 AM	107.2	107.2
CHIWD006	D-06	12/23/2022 11:53:38 AM	105.8	105.9
CHIWD006	D-06	1/16/2023 9:24:40 AM	97.9	99.4
CHIWD006	D-06	2/17/2023 11:16:44 AM	104.0	104.5
CHIWD007	D-07	2/24/2022 12:41:27 PM	115.6	115.7
CHIWD007	D-07	3/25/2022 2:23:58 PM	114.5	114.5
CHIWD007	D-07	4/21/2022 2:12:43 PM	112.7	112.9
CHIWD007	D-07	5/18/2022 3:54:23 PM	116.6	116.6
CHIWD007	D-07	6/24/2022 2:42:40 PM	117.7	118.8
CHIWD007	D-07	7/27/2022 11:46:36 AM	114.9	114.9
CHIWD007	D-07	8/15/2022 1:48:45 PM	120.0	119.8
CHIWD007	D-07	8/15/2022 1:50:29 PM	119.7	119.7
CHIWD007	D-07	9/12/2022 9:46:26 AM	114.4	115.8
CHIWD007	D-07	10/20/2022 10:36:19 AM	116.7	116.8
CHIWD007	D-07	11/21/2022 11:39:00 AM	111.9	112.7
CHIWD007	D-07	12/26/2022 10:22:31 AM	111.9	111.9
CHIWD007	D-07	1/16/2023 9:33:58 AM	113.7	113.7
CHIWD009	D-09	2/23/2022 12:38:07 PM	109.5	109.6
CHIWD009	D-09	3/25/2022 2:06:40 PM	112.2	112.2
CHIWD009	D-09	4/21/2022 9:22:43 AM	110.9	111.0
CHIWD009	D-09	5/16/2022 1:17:47 PM	111.7	111.7
CHIWD009	D-09	6/15/2022 1:50:19 PM	110.2	110.3
CHIWD009	D-09	7/20/2022 10:31:16 AM	110.2	112.1
CHIWD009	D-09	8/10/2022 2:49:56 PM	113.3	113.4
CHIWD009	D-09	9/13/2022 1:18:30 PM	111.8	112.3
CHIWD009	D-09	10/20/2022 10:43:52 AM	113.7	113.7
CHIWD009	D-09	11/18/2022 10:27:58 AM	111.3	112.0
CHIWD009	D-09	12/23/2022 10:35:24 AM	111.1	111.2
CHIWD009	D-09	1/16/2023 9:50:40 AM	104.9	105.9

Point ID	Point Name	Record Date	Init Temp [°F]	Adj Temp [°F]
CHIWD009	D-09	2/16/2023 2:04:17 PM	108.6	109.0
CHIWD010	D-10	3/18/2022 11:53:21 AM	87.7	87.6
CHIWD010	D-10	4/15/2022 11:16:07 AM	81.8	81.8
CHIWD010	D-10	5/16/2022 12:52:30 PM	91.0	91.0
CHIWD010	D-10	6/24/2022 2:34:20 PM	101.9	101.7
CHIWD010	D-10	7/20/2022 10:53:39 AM	91.8	90.5
CHIWD010	D-10	8/10/2022 3:03:32 PM	105.0	105.0
CHIWD010	D-10	9/22/2022 12:51:31 PM	95.1	95.2
CHIWD010	D-10	10/20/2022 10:13:36 AM	98.2	98.3
CHIWD010	D-10	11/21/2022 9:53:29 AM	82.0	82.0
CHIWD010	D-10	12/22/2022 12:22:30 PM	85.8	85.9
CHIWD010	D-10	1/24/2023 2:58:08 PM	80.2	80.2
CHIWD010	D-10	2/21/2023 4:35:48 PM	83.7	84.3
CHIWH001	H-01 (EXP-01)	3/15/2022 2:37:11 PM	92.7	92.8
CHIWH001	H-01 (EXP-01)	4/12/2022 2:45:46 PM	90.2	91.3
CHIWH001	H-01 (EXP-01)	5/20/2022 11:24:53 AM	100.5	105.9
CHIWH001	H-01 (EXP-01)	5/20/2022 11:26:52 AM	105.3	105.4
CHIWH001	H-01 (EXP-01)	6/6/2022 12:05:44 PM	124.0	124.3
CHIWH001	H-01 (EXP-01)	7/18/2022 1:18:15 PM	128.3	128.4
CHIWH001	H-01 (EXP-01)	8/10/2022 9:19:00 AM	118.0	107.6
CHIWH001	H-01 (EXP-01)	9/15/2022 9:52:47 AM	107.3	107.3
CHIWH001	H-01 (EXP-01)	10/20/2022 10:39:44 AM	107.6	107.8
CHIWH001	H-01 (EXP-01)	11/7/2022 11:03:04 AM	70.1	70.3
CHIWH001	H-01 (EXP-01)	12/13/2022 10:25:41 AM	57.0	57.0
CHIWH001	H-01 (EXP-01)	1/19/2023 10:16:54 AM	51.3	51.2
CHIWH001	H-01 (EXP-01)	2/20/2023 9:11:07 AM	62.4	62.7
CHIWH002	H-02 (EXP-02)	3/15/2022 2:28:27 PM	98.4	98.5
CHIWH002	H-02 (EXP-02)	4/12/2022 2:52:47 PM	82.4	83.7
CHIWH002	H-02 (EXP-02)	5/20/2022 11:36:00 AM	101.7	102.0
CHIWH002	H-02 (EXP-02)	6/6/2022 12:13:35 PM	114.6	127.5
CHIWH002	H-02 (EXP-02)	6/7/2022 9:33:26 AM	129.1	129.4
CHIWH002	H-02 (EXP-02)	7/18/2022 1:21:17 PM	135.5	135.5
CHIWH002	H-02 (EXP-02)	7/19/2022 3:13:54 PM	134.4	134.1
CHIWH002	H-02 (EXP-02)	8/2/2022 2:23:22 PM	128.6	130.5
CHIWH002	H-02 (EXP-02)	8/10/2022 9:35:00 AM	126.6	127.3
CHIWH002	H-02 (EXP-02)	9/15/2022 9:57:36 AM	129.9	130.1
CHIWH002	H-02 (EXP-02)	10/20/2022 10:49:29 AM	131.9	123.8
CHIWH002	H-02 (EXP-02)	10/20/2022 10:50:17 AM	129.6	129.6
CHIWH002	H-02 (EXP-02)	11/7/2022 11:12:39 AM	79.2	79.8
CHIWH002	H-02 (EXP-02)	12/13/2022 10:18:29 AM	93.1	93.5
CHIWH002	H-02 (EXP-02)	1/19/2023 10:11:18 AM	86.0	86.4
CHIWH002	H-02 (EXP-02)	2/20/2023 9:17:50 AM	66.5	66.5
CHIWH003	H-03 (EXP-03)	3/15/2022 2:26:07 PM	114.6	114.6
CHIWH003	H-03 (EXP-03)	4/12/2022 2:56:29 PM	112.6	112.7
CHIWH003	H-03 (EXP-03)	5/20/2022 11:33:32 AM	115.6	115.7

Point ID	Point Name	Record Date	Init Temp [°F]	Adj Temp [°F]
CHIWH003	H-03 (EXP-03)	6/7/2022 9:35:21 AM	118.3	118.3
CHIWH003	H-03 (EXP-03)	7/18/2022 1:24:12 PM	119.7	119.7
CHIWH003	H-03 (EXP-03)	8/2/2022 2:31:42 PM	118.1	118.5
CHIWH003	H-03 (EXP-03)	8/10/2022 9:41:00 AM	118.6	118.2
CHIWH003	H-03 (EXP-03)	8/29/2022 1:51:06 PM	119.4	119.4
CHIWH003	H-03 (EXP-03)	8/29/2022 1:53:03 PM	119.2	119.3
CHIWH003	H-03 (EXP-03)	8/31/2022 2:14:07 PM	119.3	122.3
CHIWH003	H-03 (EXP-03)	9/15/2022 10:01:48 AM	118.4	118.4
CHIWH003	H-03 (EXP-03)	10/20/2022 10:53:00 AM	120.6	120.6
CHIWH003	H-03 (EXP-03)	11/7/2022 11:14:45 AM	114.4	114.5
CHIWH003	H-03 (EXP-03)	12/13/2022 10:15:50 AM	116.8	116.9
CHIWH003	H-03 (EXP-03)	1/19/2023 10:08:23 AM	116.4	116.4
CHIWH003	H-03 (EXP-03)	2/20/2023 9:20:36 AM	117.5	117.5
CHIWH004	H-04 (EXP-04)	3/15/2022 2:23:09 PM	121.1	121.2
CHIWH004	H-04 (EXP-04)	4/12/2022 2:59:09 PM	120.1	120.2
CHIWH004	H-04 (EXP-04)	5/20/2022 11:31:12 AM	126.0	126.0
CHIWH004	H-04 (EXP-04)	6/7/2022 9:44:01 AM	128.3	129.8
CHIWH004	H-04 (EXP-04)	6/7/2022 9:45:04 AM	129.7	129.7
CHIWH004	H-04 (EXP-04)	7/18/2022 1:27:12 PM	133.5	133.8
CHIWH004	H-04 (EXP-04)	7/18/2022 1:29:00 PM	133.4	133.4
CHIWH004	H-04 (EXP-04)	7/19/2022 3:19:50 PM	132.5	135.3
CHIWH004	H-04 (EXP-04)	8/2/2022 2:27:14 PM	133.8	132.5
CHIWH004	H-04 (EXP-04)	8/10/2022 9:43:00 AM	130.5	123.1
CHIWH004	H-04 (EXP-04)	9/15/2022 10:06:05 AM	131.5	131.6
CHIWH004	H-04 (EXP-04)	9/15/2022 10:09:13 AM	133.8	126.9
CHIWH004	H-04 (EXP-04)	9/15/2022 10:10:18 AM	126.3	126.2
CHIWH004	H-04 (EXP-04)	10/20/2022 10:58:35 AM	131.3	131.3
CHIWH004	H-04 (EXP-04)	10/20/2022 11:17:02 AM	131.3	133.2
CHIWH004	H-04 (EXP-04)	11/2/2022 1:35:47 PM	130.9	130.9
CHIWH004	H-04 (EXP-04)	12/13/2022 10:13:45 AM	124.7	124.7
CHIWH004	H-04 (EXP-04)	1/19/2023 10:03:43 AM	135.6	135.9
CHIWH004	H-04 (EXP-04)	1/19/2023 10:05:11 AM	135.6	135.7
CHIWH004	H-04 (EXP-04)	2/2/2023 3:08:15 PM	121.0	120.9
CHIWH005	H-05 (EXP-05)	3/15/2022 2:11:42 PM	95.1	95.6
CHIWH005	H-05 (EXP-05)	4/14/2022 1:04:36 PM	104.1	105.9
CHIWH005	H-05 (EXP-05)	4/14/2022 1:05:53 PM	103.7	103.7
CHIWH005	H-05 (EXP-05)	4/29/2022 9:50:02 AM	106.7	107.1
CHIWH005	H-05 (EXP-05)	4/29/2022 9:51:31 AM	107.6	107.6
CHIWH005	H-05 (EXP-05)	5/20/2022 11:55:11 AM	106.2	106.8
CHIWH005	H-05 (EXP-05)	5/20/2022 12:10:45 PM	102.6	103.0
CHIWH005	H-05 (EXP-05)	6/7/2022 9:58:29 AM	109.0	107.5
CHIWH005	H-05 (EXP-05)	6/7/2022 10:00:51 AM	108.0	108.0
CHIWH005	H-05 (EXP-05)	7/18/2022 2:47:05 PM	111.3	111.3
CHIWH005	H-05 (EXP-05)	7/18/2022 2:48:39 PM	111.3	111.3
CHIWH005	H-05 (EXP-05)	8/2/2022 2:38:07 PM	111.7	111.2

Point ID	Point Name	Record Date	Init Temp [°F]	Adj Temp [°F]
CHIWH005	H-05 (EXP-05)	9/15/2022 10:29:49 AM	110.1	110.6
CHIWH005	H-05 (EXP-05)	9/15/2022 10:31:02 AM	110.9	110.9
CHIWH005	H-05 (EXP-05)	10/19/2022 1:54:40 PM	110.9	111.8
CHIWH005	H-05 (EXP-05)	10/19/2022 2:05:20 PM	112.5	112.6
CHIWH005	H-05 (EXP-05)	11/7/2022 11:28:23 AM	109.2	110.1
CHIWH005	H-05 (EXP-05)	11/7/2022 11:29:54 AM	108.9	109.0
CHIWH005	H-05 (EXP-05)	12/22/2022 9:20:48 AM	87.5	94.0
CHIWH005	H-05 (EXP-05)	1/19/2023 9:45:01 AM	81.4	81.5
CHIWH005	H-05 (EXP-05)	1/19/2023 9:46:17 AM	87.5	88.9
CHIWH006	H-06 (EXP-06)	3/15/2022 2:05:03 PM	97.3	97.9
CHIWH006	H-06 (EXP-06)	4/14/2022 1:10:44 PM	105.2	105.7
CHIWH006	H-06 (EXP-06)	4/14/2022 1:12:14 PM	104.4	104.5
CHIWH006	H-06 (EXP-06)	4/29/2022 9:59:00 AM	96.8	92.9
CHIWH006	H-06 (EXP-06)	4/29/2022 10:01:14 AM	99.5	99.5
CHIWH006	H-06 (EXP-06)	5/23/2022 9:35:29 AM	106.8	107.1
CHIWH006	H-06 (EXP-06)	5/23/2022 9:37:32 AM	107.2	107.2
CHIWH006	H-06 (EXP-06)	6/7/2022 10:06:23 AM	115.3	116.7
CHIWH006	H-06 (EXP-06)	6/7/2022 10:08:17 AM	116.2	116.1
CHIWH006	H-06 (EXP-06)	7/18/2022 2:37:54 PM	121.0	123.3
CHIWH006	H-06 (EXP-06)	7/18/2022 2:39:25 PM	123.9	124.0
CHIWH006	H-06 (EXP-06)	8/2/2022 2:43:30 PM	114.3	116.5
CHIWH006	H-06 (EXP-06)	8/8/2022 2:43:38 PM	111.4	128.2
CHIWH006	H-06 (EXP-06)	8/8/2022 2:46:55 PM	126.3	126.3
CHIWH006	H-06 (EXP-06)	9/15/2022 10:42:52 AM	103.4	100.4
CHIWH006	H-06 (EXP-06)	9/15/2022 10:47:09 AM	100.5	101.1
CHIWH006	H-06 (EXP-06)	9/29/2022 3:20:40 PM	106.6	110.2
CHIWH006	H-06 (EXP-06)	9/29/2022 3:21:31 PM	112.6	112.8
CHIWH006	H-06 (EXP-06)	10/19/2022 1:45:37 PM	105.5	104.7
CHIWH006	H-06 (EXP-06)	10/19/2022 1:47:07 PM	105.7	105.8
CHIWH006	H-06 (EXP-06)	11/7/2022 11:34:38 AM	71.5	72.2
CHIWH006	H-06 (EXP-06)	11/7/2022 11:36:16 AM	72.8	72.8
CHIWH006	H-06 (EXP-06)	11/18/2022 9:17:59 AM	83.4	81.9
CHIWH006	H-06 (EXP-06)	11/18/2022 9:18:50 AM	84.4	84.5
CHIWH006	H-06 (EXP-06)	12/13/2022 9:43:23 AM	70.4	71.1
CHIWH006	H-06 (EXP-06)	12/13/2022 9:47:07 AM	71.2	71.3
CHIWH006	H-06 (EXP-06)	12/27/2022 1:09:44 PM	67.3	68.0
CHIWH006	H-06 (EXP-06)	1/19/2023 8:58:04 AM	63.4	65.4
CHIWH006	H-06 (EXP-06)	1/19/2023 9:04:08 AM	62.0	61.5
CHIWH006	H-06 (EXP-06)	2/2/2023 3:32:08 PM	74.7	75.7
CHIWH006	H-06 (EXP-06)	2/2/2023 3:34:47 PM	75.2	75.2
CHIWH006	H-06 (EXP-06)	2/20/2023 9:39:47 AM	90.3	90.3
CHIWH006	H-06 (EXP-06)	2/20/2023 9:49:55 AM	91.8	91.8
CHIWH007	H-07 (EXP-07)	3/15/2022 2:07:24 PM	101.9	101.8
CHIWH007	H-07 (EXP-07)	4/14/2022 1:14:43 PM	104.3	104.7
CHIWH007	H-07 (EXP-07)	5/23/2022 9:39:29 AM	98.8	99.1

Point ID	Point Name	Record Date	Init Temp [°F]	Adj Temp [°F]
CHIWH007	H-07 (EXP-07)	6/7/2022 10:12:37 AM	106.1	106.3
CHIWH007	H-07 (EXP-07)	7/18/2022 2:41:14 PM	116.6	117.1
CHIWH007	H-07 (EXP-07)	8/2/2022 2:45:42 PM	115.8	116.1
CHIWH007	H-07 (EXP-07)	8/29/2022 2:04:04 PM	105.6	106.0
CHIWH007	H-07 (EXP-07)	9/15/2022 10:50:13 AM	98.6	98.6
CHIWH007	H-07 (EXP-07)	10/19/2022 1:41:15 PM	98.8	99.2
CHIWH007	H-07 (EXP-07)	11/7/2022 11:38:15 AM	63.8	63.8
CHIWH007	H-07 (EXP-07)	12/13/2022 9:36:47 AM	58.8	58.8
CHIWH007	H-07 (EXP-07)	1/19/2023 9:10:31 AM	55.0	54.1
CHIWH007	H-07 (EXP-07)	1/19/2023 9:14:30 AM	56.0	56.0
CHIWH007	H-07 (EXP-07)	2/2/2023 3:21:42 PM	73.0	70.9
CHIWH007	H-07 (EXP-07)	2/6/2023 10:11:09 AM	65.4	66.2
CHIWH007	H-07 (EXP-07)	2/6/2023 10:13:27 AM	68.3	68.4
CHIWH008	H-08 (EXP-08)	3/15/2022 2:00:16 PM	113.7	114.0
CHIWH008	H-08 (EXP-08)	4/14/2022 1:19:10 PM	100.0	103.9
CHIWH008	H-08 (EXP-08)	5/23/2022 9:42:24 AM	117.1	117.1
CHIWH008	H-08 (EXP-08)	6/7/2022 10:15:33 AM	117.1	117.2
CHIWH008	H-08 (EXP-08)	7/18/2022 2:31:35 PM	118.1	118.1
CHIWH008	H-08 (EXP-08)	8/10/2022 9:54:00 AM	108.9	109.9
CHIWH008	H-08 (EXP-08)	9/15/2022 10:54:52 AM	117.9	117.9
CHIWH008	H-08 (EXP-08)	9/15/2022 11:00:29 AM	110.1	110.2
CHIWH008	H-08 (EXP-08)	10/19/2022 11:58:10 AM	109.8	110.2
CHIWH008	H-08 (EXP-08)	11/7/2022 11:40:52 AM	76.9	77.3
CHIWH008	H-08 (EXP-08)	12/13/2022 9:31:08 AM	94.6	89.6
CHIWH008	H-08 (EXP-08)	1/19/2023 8:52:23 AM	74.1	73.9
CHIWH008	H-08 (EXP-08)	2/6/2023 10:17:41 AM	65.8	65.8
CHIWH008	H-08 (EXP-08)	2/20/2023 9:54:31 AM	100.2	100.2
CHIWH009	H-09 (EXP-09)	3/15/2022 1:56:45 PM	115.0	115.3
CHIWH009	H-09 (EXP-09)	4/14/2022 1:22:04 PM	108.4	108.4
CHIWH009	H-09 (EXP-09)	5/23/2022 9:50:38 AM	115.9	117.7
CHIWH009	H-09 (EXP-09)	5/23/2022 9:51:49 AM	117.6	117.7
CHIWH009	H-09 (EXP-09)	6/7/2022 10:18:03 AM	118.0	118.0
CHIWH009	H-09 (EXP-09)	7/18/2022 2:33:33 PM	118.7	118.8
CHIWH009	H-09 (EXP-09)	8/10/2022 9:57:00 AM	118.8	118.5
CHIWH009	H-09 (EXP-09)	9/15/2022 11:02:57 AM	118.4	118.4
CHIWH009	H-09 (EXP-09)	10/19/2022 11:56:15 AM	118.3	118.3
CHIWH009	H-09 (EXP-09)	11/7/2022 11:44:01 AM	117.4	117.4
CHIWH009	H-09 (EXP-09)	12/13/2022 9:28:11 AM	116.8	116.7
CHIWH009	H-09 (EXP-09)	1/19/2023 8:46:03 AM	116.1	116.1
CHIWH009	H-09 (EXP-09)	2/6/2023 10:20:59 AM	115.5	115.5
CHIWH009	H-09 (EXP-09)	2/20/2023 9:58:09 AM	116.7	116.7
CHIWH010	H-10 (EXP-10)	3/15/2022 1:40:34 PM	110.1	110.1
CHIWH010	H-10 (EXP-10)	4/14/2022 1:25:02 PM	107.7	108.7
CHIWH010	H-10 (EXP-10)	5/23/2022 10:06:20 AM	111.9	113.5
CHIWH010	H-10 (EXP-10)	5/23/2022 10:07:20 AM	113.4	113.4

Point ID	Point Name	Record Date	Init Temp [°F]	Adj Temp [°F]
CHIWH010	H-10 (EXP-10)	6/7/2022 10:23:22 AM	114.5	114.5
CHIWH010	H-10 (EXP-10)	7/18/2022 2:24:20 PM	116.9	116.9
CHIWH010	H-10 (EXP-10)	8/16/2022 1:01:49 PM	117.6	117.7
CHIWH010	H-10 (EXP-10)	9/15/2022 11:11:18 AM	117.1	116.4
CHIWH010	H-10 (EXP-10)	9/15/2022 11:12:14 AM	116.5	116.5
CHIWH010	H-10 (EXP-10)	10/19/2022 11:48:55 AM	117.1	117.1
CHIWH010	H-10 (EXP-10)	11/7/2022 11:48:00 AM	114.6	115.3
CHIWH010	H-10 (EXP-10)	12/13/2022 9:21:17 AM	113.2	113.3
CHIWH010	H-10 (EXP-10)	1/19/2023 8:37:06 AM	111.7	111.6
CHIWH010	H-10 (EXP-10)	2/20/2023 10:23:27 AM	114.7	114.8
CHIH101W	H-101W	2/23/2022 2:26:40 PM	102.2	102.3
CHIH101W	H-101W	3/14/2022 3:19:17 PM	105.7	106.3
CHIH101W	H-101W	3/18/2022 11:56:27 AM	89.0	88.8
CHIH101W	H-101W	4/15/2022 11:25:44 AM	78.4	78.4
CHIH101W	H-101W	4/19/2022 2:43:27 PM	103.6	103.6
CHIH101W	H-101W	5/16/2022 12:24:34 PM	89.3	89.3
CHIH101W	H-101W	5/24/2022 2:20:54 PM	106.4	106.7
CHIH101W	H-101W	6/9/2022 2:12:06 PM	112.8	113.3
CHIH101W	H-101W	6/24/2022 2:29:18 PM	104.0	104.1
CHIH101W	H-101W	7/20/2022 11:04:38 AM	95.5	95.4
CHIH101W	H-101W	7/26/2022 9:40:52 AM	107.4	107.4
CHIH101W	H-101W	8/10/2022 11:58:46 AM	116.3	116.4
CHIH101W	H-101W	8/10/2022 2:57:41 PM	104.0	104.1
CHIH101W	H-101W	9/22/2022 11:54:27 AM	110.3	110.3
CHIH101W	H-101W	10/18/2022 11:03:30 AM	110.2	110.3
CHIH101W	H-101W	11/5/2022 12:32:46 PM	104.6	104.9
CHIH101W	H-101W	11/21/2022 9:26:01 AM	76.0	76.9
CHIH101W	H-101W	11/21/2022 9:28:25 AM	79.3	79.4
CHIH101W	H-101W	12/5/2022 3:24:10 PM	85.3	85.7
CHIH101W	H-101W	12/14/2022 3:59:50 PM	79.2	79.3
CHIH101W	H-101W	12/22/2022 12:07:08 PM	79.6	79.6
CHIH101W	H-101W	1/11/2023 11:12:36 AM	71.5	72.1
CHIH101W	H-101W	1/24/2023 2:14:57 PM	81.0	81.0
CHIH101W	H-101W	2/20/2023 2:11:54 PM	99.3	99.3
CHWH102A	H-102A	2/23/2022 2:36:26 PM	80.7	81.3
CHWH102A	H-102A	3/14/2022 3:30:19 PM	96.7	96.7
CHWH102A	H-102A	4/19/2022 3:04:42 PM	96.6	96.7
CHWH102A	H-102A	5/24/2022 2:37:19 PM	99.7	99.7
CHWH102A	H-102A	6/9/2022 2:24:25 PM	101.0	101.2
CHWH102A	H-102A	7/26/2022 9:56:31 AM	99.5	99.5
CHWH102A	H-102A	8/10/2022 12:33:42 PM	103.8	103.9
CHWH102A	H-102A	8/29/2022 3:03:59 PM	104.8	105.4
CHWH102A	H-102A	9/22/2022 12:05:51 PM	100.0	100.0
CHWH102A	H-102A	10/18/2022 11:18:57 AM	99.4	99.5
CHWH102A	H-102A	11/5/2022 12:44:08 PM	97.4	97.4

Point ID	Point Name	Record Date	Init Temp [°F]	Adj Temp [°F]
CHWH102A	H-102A	12/14/2022 4:09:55 PM	90.3	90.4
CHWH102A	H-102A	1/11/2023 11:22:12 AM	87.5	87.5
CHWH102A	H-102A	2/20/2023 2:27:54 PM	91.5	91.5
CHIWH104	H-104	3/18/2022 11:33:59 AM	90.0	90.3
CHIWH104	H-104	4/15/2022 11:07:08 AM	78.8	78.7
CHIWH104	H-104	5/16/2022 1:23:31 PM	94.4	94.5
CHIWH104	H-104	6/15/2022 1:21:40 PM	109.8	110.1
CHIWH104	H-104	7/28/2022 12:44:21 PM	105.8	106.3
CHIWH104	H-104	8/17/2022 8:05:28 AM	86.1	86.1
CHIWH104	H-104	9/12/2022 9:22:45 AM	94.3	94.0
CHIWH104	H-104	10/20/2022 9:58:31 AM	96.1	96.2
CHIWH104	H-104	11/21/2022 11:23:15 AM	81.3	81.5
CHIWH104	H-104	12/22/2022 11:46:37 AM	81.4	81.3
CHIWH104	H-104	1/24/2023 2:40:05 PM	80.0	80.0
CHIWH104	H-104	2/21/2023 4:55:30 PM	57.9	57.9
CHWH104A	H-104A	2/23/2022 2:34:27 PM	104.7	105.2
CHWH104A	H-104A	3/14/2022 3:27:27 PM	106.3	106.3
CHWH104A	H-104A	4/19/2022 2:59:06 PM	106.9	106.9
CHWH104A	H-104A	5/24/2022 2:33:02 PM	107.3	107.3
CHWH104A	H-104A	6/9/2022 2:21:28 PM	107.5	107.5
CHWH104A	H-104A	7/26/2022 9:52:50 AM	107.1	107.1
CHWH104A	H-104A	8/10/2022 12:20:35 PM	107.3	107.4
CHWH104A	H-104A	8/29/2022 3:07:46 PM	107.4	107.4
CHWH104A	H-104A	9/22/2022 12:04:05 PM	107.3	107.3
CHWH104A	H-104A	10/18/2022 11:15:54 AM	106.7	106.7
CHWH104A	H-104A	11/5/2022 12:41:05 PM	106.2	106.2
CHWH104A	H-104A	12/14/2022 4:07:49 PM	104.7	104.8
CHWH104A	H-104A	1/11/2023 11:19:50 AM	103.1	103.1
CHWH104A	H-104A	2/20/2023 2:24:41 PM	102.7	102.7
CHIWH105	H-105	3/18/2022 11:29:59 AM	90.9	92.1
CHIWH105	H-105	4/15/2022 11:03:55 AM	78.6	78.7
CHIWH105	H-105	5/16/2022 2:06:33 PM	94.1	94.3
CHIWH105	H-105	6/15/2022 1:14:21 PM	106.8	107.4
CHIWH105	H-105	7/27/2022 4:26:16 PM	98.2	98.3
CHIWH105	H-105	8/15/2022 3:30:01 PM	107.8	107.8
CHIWH105	H-105	9/12/2022 9:18:51 AM	93.3	92.1
CHIWH105	H-105	10/20/2022 9:43:49 AM	94.8	94.9
CHIWH105	H-105	11/21/2022 11:12:25 AM	88.0	88.3
CHIWH105	H-105	11/21/2022 11:14:17 AM	90.4	88.0
CHIWH105	H-105	12/5/2022 3:49:07 PM	90.3	90.3
CHIWH105	H-105	1/24/2023 2:45:29 PM	89.1	89.1
CHIWH105	H-105	2/21/2023 4:57:20 PM	89.6	89.5
CHIWH012	H-12 (EXP-12)	3/15/2022 1:21:08 PM	96.8	97.2
CHIWH012	H-12 (EXP-12)	5/25/2022 3:00:40 PM	101.6	101.6
CHIWH012	H-12 (EXP-12)	6/7/2022 11:30:24 AM	102.9	102.9

Point ID	Point Name	Record Date	Init Temp [°F]	Adj Temp [°F]
CHIWH012	H-12 (EXP-12)	7/19/2022 4:22:18 PM	111.9	112.3
CHIWH012	H-12 (EXP-12)	8/15/2022 11:08:06 AM	117.7	118.7
CHIWH012	H-12 (EXP-12)	8/15/2022 11:08:56 AM	125.8	125.8
CHIWH012	H-12 (EXP-12)	9/23/2022 9:53:25 AM	102.9	102.9
CHIWH012	H-12 (EXP-12)	10/21/2022 8:46:02 AM	102.4	102.4
CHIWH012	H-12 (EXP-12)	11/15/2022 11:45:23 AM	102.4	102.4
CHIWH012	H-12 (EXP-12)	12/13/2022 1:36:19 PM	99.2	99.3
CHIWH012	H-12 (EXP-12)	1/24/2023 12:43:30 PM	98.8	98.8
CHIWH012	H-12 (EXP-12)	2/20/2023 11:09:40 AM	100.0	100.0
CHIWH013	H-13 (EXP-13)	3/15/2022 1:18:46 PM	86.8	86.9
CHIWH013	H-13 (EXP-13)	4/14/2022 1:37:02 PM	83.4	83.3
CHIWH013	H-13 (EXP-13)	5/23/2022 10:29:45 AM	90.7	90.8
CHIWH013	H-13 (EXP-13)	6/7/2022 11:33:29 AM	97.5	97.6
CHIWH013	H-13 (EXP-13)	7/19/2022 4:25:06 PM	103.9	104.1
CHIWH013	H-13 (EXP-13)	8/15/2022 11:05:29 AM	108.0	108.0
CHIWH013	H-13 (EXP-13)	9/15/2022 2:15:38 PM	95.5	95.8
CHIWH013	H-13 (EXP-13)	10/21/2022 8:49:21 AM	85.7	85.8
CHIWH013	H-13 (EXP-13)	11/15/2022 2:30:06 PM	75.6	75.7
CHIWH013	H-13 (EXP-13)	12/13/2022 1:39:06 PM	77.7	77.6
CHIWH013	H-13 (EXP-13)	1/19/2023 10:30:48 AM	66.4	67.0
CHIWH013	H-13 (EXP-13)	2/20/2023 11:16:16 AM	85.5	85.6
CHIWH014	H-14 (EXP-14)	3/15/2022 1:13:11 PM	86.5	86.5
CHIWH014	H-14 (EXP-14)	4/14/2022 1:48:59 PM	88.5	88.5
CHIWH014	H-14 (EXP-14)	5/23/2022 10:38:46 AM	92.6	95.8
CHIWH014	H-14 (EXP-14)	5/23/2022 10:40:33 AM	97.2	97.3
CHIWH014	H-14 (EXP-14)	6/2/2022 2:25:56 PM	96.9	97.2
CHIWH014	H-14 (EXP-14)	7/20/2022 1:53:27 PM	111.9	112.0
CHIWH014	H-14 (EXP-14)	8/4/2022 2:32:26 PM	109.0	109.3
CHIWH014	H-14 (EXP-14)	8/4/2022 2:35:55 PM	110.8	109.9
CHIWH014	H-14 (EXP-14)	8/4/2022 2:37:55 PM	109.3	109.2
CHIWH014	H-14 (EXP-14)	8/18/2022 11:05:43 AM	108.8	113.3
CHIWH014	H-14 (EXP-14)	8/18/2022 11:07:23 AM	114.9	114.9
CHIWH014	H-14 (EXP-14)	9/15/2022 2:26:11 PM	97.2	98.6
CHIWH014	H-14 (EXP-14)	9/15/2022 2:27:12 PM	99.0	99.0
CHIWH014	H-14 (EXP-14)	9/29/2022 3:25:56 PM	101.1	101.3
CHIWH014	H-14 (EXP-14)	10/19/2022 11:10:49 AM	97.9	97.8
CHIWH014	H-14 (EXP-14)	10/19/2022 11:11:58 AM	97.9	97.8
CHIWH014	H-14 (EXP-14)	12/27/2022 10:16:19 AM	68.4	68.4
CHIWH014	H-14 (EXP-14)	1/24/2023 12:47:51 PM	66.5	66.2
CHIWH014	H-14 (EXP-14)	2/20/2023 11:22:16 AM	66.6	66.4
CHH1401E	H-1401E	2/23/2022 12:49:13 PM	83.3	84.6
CHH1401E	H-1401E	3/29/2022 11:08:00 AM	95.4	95.4
CHH1401E	H-1401E	4/21/2022 9:30:28 AM	91.7	92.7
CHH1401E	H-1401E	5/18/2022 12:16:50 PM	102.6	102.8
CHH1401E	H-1401E	6/16/2022 2:07:20 PM	103.1	104.2

Point ID	Point Name	Record Date	Init Temp [°F]	Adj Temp [°F]
CHH1401E	H-1401E	7/20/2022 12:49:01 PM	104.9	105.5
CHH1401E	H-1401E	8/10/2022 8:08:11 AM	101.3	101.6
CHH1401E	H-1401E	9/12/2022 11:22:33 AM	104.1	104.1
CHH1401E	H-1401E	10/19/2022 9:37:04 AM	101.7	101.7
CHH1401E	H-1401E	11/16/2022 10:16:42 AM	93.8	94.3
CHH1401E	H-1401E	12/9/2022 10:48:48 AM	97.1	97.3
CHH1401E	H-1401E	1/21/2023 9:29:06 AM	88.0	88.5
CHH1401E	H-1401E	2/13/2023 1:31:25 PM	86.2	87.0
CHH1401W	H-1401W	2/23/2022 2:38:29 PM	101.5	101.5
CHH1401W	H-1401W	3/14/2022 3:33:00 PM	104.2	104.2
CHH1401W	H-1401W	4/19/2022 3:10:24 PM	104.9	104.9
CHH1401W	H-1401W	5/24/2022 2:41:05 PM	106.1	106.1
CHH1401W	H-1401W	6/9/2022 2:27:23 PM	106.9	106.8
CHH1401W	H-1401W	6/9/2022 2:27:23 PM	106.9	106.8
CHH1401W	H-1401W	7/26/2022 10:03:16 AM	105.9	105.9
CHH1401W	H-1401W	8/10/2022 12:38:42 PM	107.1	107.1
CHH1401W	H-1401W	9/22/2022 12:08:25 PM	106.4	106.4
CHH1401W	H-1401W	10/18/2022 11:21:25 AM	105.5	105.6
CHH1401W	H-1401W	11/5/2022 12:47:23 PM	104.7	104.7
CHH1401W	H-1401W	12/14/2022 4:12:23 PM	102.2	102.2
CHH1401W	H-1401W	1/11/2023 11:24:55 AM	100.3	100.4
CHH1401W	H-1401W	2/20/2023 2:30:20 PM	101.0	101.0
CHH1402C	H-1402C	2/23/2022 1:39:09 PM	86.1	83.7
CHH1402C	H-1402C	3/24/2022 1:22:33 PM	98.6	99.0
CHH1402C	H-1402C	4/21/2022 10:42:51 AM	107.1	107.5
CHH1402C	H-1402C	5/18/2022 2:43:58 PM	110.8	110.8
CHH1402C	H-1402C	6/17/2022 2:17:07 PM	106.0	109.5
CHH1402C	H-1402C	6/17/2022 2:20:07 PM	109.9	109.9
CHH1402C	H-1402C	7/20/2022 2:29:48 PM	110.9	110.9
CHH1402C	H-1402C	8/10/2022 10:09:11 AM	113.5	113.5
CHH1402C	H-1402C	9/16/2022 10:55:28 AM	112.8	112.8
CHH1402C	H-1402C	10/20/2022 11:17:10 AM	114.4	114.4
CHH1402C	H-1402C	11/18/2022 10:50:25 AM	113.9	113.9
CHH1402C	H-1402C	12/19/2022 10:58:35 AM	114.0	113.9
CHH1402C	H-1402C	1/18/2023 2:15:29 PM	114.1	113.9
CHH1402C	H-1402C	2/16/2023 3:06:05 PM	113.9	113.7
CHH1402E	H-1402E	3/3/2022 3:31:18 PM	98.6	98.7
CHH1402E	H-1402E	4/21/2022 9:41:42 AM	100.1	100.3
CHH1402E	H-1402E	5/18/2022 12:06:48 PM	102.6	102.8
CHH1402E	H-1402E	6/16/2022 2:17:38 PM	103.6	104.2
CHH1402E	H-1402E	7/20/2022 12:58:39 PM	105.1	88.2
CHH1402E	H-1402E	8/10/2022 7:57:55 AM	104.8	105.0
CHH1402E	H-1402E	9/12/2022 11:13:17 AM	104.9	104.9
CHH1402E	H-1402E	10/19/2022 9:49:05 AM	102.4	102.5
CHH1402E	H-1402E	11/16/2022 10:09:23 AM	93.5	93.6

Point ID	Point Name	Record Date	Init Temp [°F]	Adj Temp [°F]
CHH1402E	H-1402E	12/9/2022 10:43:59 AM	90.2	90.3
CHH1402E	H-1402E	1/21/2023 9:14:06 AM	84.1	84.2
CHH1402E	H-1402E	2/13/2023 1:18:08 PM	85.8	85.8
CHH1402W	H-1402W	3/14/2022 3:41:26 PM	90.1	90.1
CHH1402W	H-1402W	3/14/2022 3:43:18 PM	90.5	90.5
CHH1402W	H-1402W	3/29/2022 11:53:34 AM	67.6	67.6
CHH1403W	H-1403W	3/14/2022 3:50:16 PM	94.3	94.4
CHH1403W	H-1403W	4/25/2022 9:39:00 AM	93.3	93.1
CHH1403W	H-1403W	5/23/2022 4:02:52 PM	94.9	94.9
CHH1403W	H-1403W	6/9/2022 1:53:47 PM	96.8	96.9
CHH1403W	H-1403W	7/25/2022 7:11:29 PM	96.4	96.3
CHH1403W	H-1403W	8/10/2022 11:48:26 AM	97.6	97.7
CHH1403W	H-1403W	9/22/2022 11:50:04 AM	97.7	97.7
CHH1403W	H-1403W	10/18/2022 1:16:27 PM	98.3	98.3
CHH1403W	H-1403W	11/15/2022 1:49:29 PM	92.7	92.8
CHH1403W	H-1403W	12/14/2022 3:55:57 PM	88.3	88.6
CHH1403W	H-1403W	1/11/2023 11:30:05 AM	87.7	87.7
CHH1403W	H-1403W	2/20/2023 2:07:19 PM	93.1	93.1
CHH1404E	H-1404E	9/29/2022 2:30:13 PM	109.5	109.8
CHH1405C	H-1405C	3/15/2022 10:22:29 AM	131.1	130.9
CHH1405C	H-1405C	3/15/2022 10:29:05 AM	130.9	131.2
CHH1405C	H-1405C	4/22/2022 11:24:37 AM	131.3	131.1
CHH1405C	H-1405C	4/22/2022 11:26:48 AM	130.9	130.9
CHH1405C	H-1405C	5/25/2022 11:23:29 AM	124.7	124.7
CHH1405C	H-1405C	6/14/2022 3:18:44 PM	124.6	124.6
CHH1405C	H-1405C	11/29/2022 9:47:33 AM	115.2	115.3
CHH1405C	H-1405C	11/29/2022 10:00:37 AM	115.3	115.5
CHH1405C	H-1405C	12/1/2022 11:02:40 AM	115.2	115.4
CHH1405C	H-1405C	1/24/2023 1:11:44 PM	110.7	110.9
CHH1405E	H-1405E	3/10/2022 2:36:37 PM	114.4	111.7
CHH1405E	H-1405E	4/7/2022 11:35:10 AM	108.4	108.6
CHH1405E	H-1405E	5/5/2022 1:44:49 PM	117.4	117.4
CHH1405E	H-1405E	6/13/2022 2:57:28 PM	131.8	131.7
CHH1405E	H-1405E	6/13/2022 2:59:36 PM	131.5	131.5
CHH1405E	H-1405E	7/8/2022 10:27:36 AM	112.3	114.1
CHH1405E	H-1405E	7/8/2022 10:31:05 AM	115.5	115.4
CHH1405E	H-1405E	8/11/2022 8:56:27 AM	123.8	122.5
CHH1405E	H-1405E	9/6/2022 10:24:13 AM	119.0	119.0
CHH1405E	H-1405E	10/5/2022 10:36:47 AM	111.7	111.7
CHH1405E	H-1405E	11/21/2022 1:48:32 PM	115.9	125.4
CHH1405E	H-1405E	11/21/2022 1:50:06 PM	125.6	125.6
CHH1405E	H-1405E	12/23/2022 4:33:12 PM	113.2	113.2
CHH1405E	H-1405E	1/24/2023 9:49:28 AM	112.7	112.7
CHH1405E	H-1405E	2/21/2023 2:58:24 PM	113.9	113.9
CHH1405W	H-1405W	2/24/2022 10:29:36 AM	119.0	118.9

Point ID	Point Name	Record Date	Init Temp [°F]	Adj Temp [°F]
CHH1405W	H-1405W	3/1/2022 9:42:53 AM	119.2	119.4
CHH1405W	H-1405W	4/14/2022 1:06:39 PM	118.9	119.1
CHH1405W	H-1405W	5/25/2022 11:26:00 AM	120.9	121.0
CHH1405W	H-1405W	6/8/2022 11:03:41 AM	122.0	122.0
CHH1405W	H-1405W	7/14/2022 8:43:39 AM	120.7	120.9
CHH1405W	H-1405W	8/10/2022 11:17:33 AM	122.7	122.8
CHH1405W	H-1405W	9/7/2022 8:56:52 AM	122.2	122.1
CHH1405W	H-1405W	10/18/2022 1:57:16 PM	113.1	113.0
CHH1405W	H-1405W	11/5/2022 12:06:13 PM	102.5	102.2
CHH1405W	H-1405W	12/14/2022 3:47:48 PM	82.4	82.4
CHH1405W	H-1405W	1/11/2023 9:31:26 AM	93.1	90.6
CHH1405W	H-1405W	2/3/2023 10:37:00 AM	102.3	101.4
CHH1406W	H-1406W	2/24/2022 10:42:45 AM	106.4	106.9
CHH1406W	H-1406W	3/1/2022 9:52:58 AM	110.2	110.5
CHH1406W	H-1406W	4/14/2022 2:21:13 PM	113.6	113.5
CHH1406W	H-1406W	5/25/2022 11:16:28 AM	112.6	112.8
CHH1406W	H-1406W	6/1/2022 4:09:58 PM	117.6	117.9
CHH1406W	H-1406W	7/14/2022 8:53:23 AM	91.6	91.1
CHH1406W	H-1406W	8/10/2022 11:01:10 AM	103.6	103.6
CHH1406W	H-1406W	8/31/2022 11:19:07 AM	118.3	118.3
CHH1406W	H-1406W	9/7/2022 9:09:09 AM	105.3	105.4
CHH1406W	H-1406W	10/18/2022 2:09:05 PM	106.7	106.7
CHH1406W	H-1406W	10/18/2022 2:13:02 PM	107.1	107.3
CHH1406W	H-1406W	11/2/2022 1:54:21 PM	81.1	81.2
CHH1406W	H-1406W	12/19/2022 12:09:38 PM	80.2	79.3
CHH1406W	H-1406W	12/19/2022 12:11:28 PM	79.4	79.5
CHH1406W	H-1406W	1/11/2023 9:44:21 AM	55.8	55.9
CHH1406W	H-1406W	2/20/2023 2:06:49 PM	100.2	100.3
CH1408CR	H-1408CR	3/24/2022 2:28:30 PM	83.2	81.4
CH1408CR	H-1408CR	3/24/2022 2:32:26 PM	81.4	81.4
CH1408CR	H-1408CR	3/25/2022 11:35:13 AM	80.6	80.6
CH1408CR	H-1408CR	4/21/2022 1:41:13 PM	84.8	84.8
CH1408CR	H-1408CR	5/18/2022 2:54:12 PM	91.2	90.6
CH1408CR	H-1408CR	5/18/2022 2:58:10 PM	90.5	90.5
CH1408CR	H-1408CR	6/16/2022 12:47:17 PM	94.6	94.7
CH1408CR	H-1408CR	7/20/2022 2:25:56 PM	97.3	97.4
CH1408CR	H-1408CR	8/10/2022 9:23:38 AM	98.3	98.3
CH1408CR	H-1408CR	9/23/2022 1:05:48 PM	100.4	100.4
CH1408CR	H-1408CR	10/20/2022 11:14:02 AM	103.6	103.6
CH1408CR	H-1408CR	11/18/2022 10:47:28 AM	103.4	103.4
CH1408CR	H-1408CR	12/19/2022 10:52:21 AM	102.7	102.8
CH1408CR	H-1408CR	1/18/2023 2:09:34 PM	104.5	104.5
CH1408CR	H-1408CR	2/16/2023 2:40:52 PM	104.1	104.0
CHH1408E	H-1408E	3/15/2022 11:18:11 AM	131.0	132.0
CHH1408E	H-1408E	3/15/2022 11:21:29 AM	132.1	132.3

Point ID	Point Name	Record Date	Init Temp [°F]	Adj Temp [°F]
CHH1408E	H-1408E	4/5/2022 2:14:02 PM	131.8	130.9
CHH1408E	H-1408E	4/5/2022 2:16:59 PM	130.7	130.9
CHH1408E	H-1408E	4/5/2022 2:21:55 PM	131.1	132.4
CHH1408E	H-1408E	4/5/2022 2:25:05 PM	132.6	132.5
CHH1408E	H-1408E	4/21/2022 1:34:23 PM	129.6	129.8
CHH1408E	H-1408E	7/26/2022 3:25:56 PM	132.8	133.4
CHH1408E	H-1408E	7/26/2022 3:43:23 PM	134.6	134.4
CHH1408E	H-1408E	7/26/2022 3:49:45 PM	134.5	134.5
CHH1408E	H-1408E	7/26/2022 3:51:56 PM	134.7	134.6
CHH1408E	H-1408E	8/8/2022 1:13:04 PM	133.6	133.6
CHH1408E	H-1408E	9/29/2022 11:44:19 AM	129.3	133.1
CHH1408E	H-1408E	9/29/2022 11:48:18 AM	133.9	133.9
CHH1408E	H-1408E	10/11/2022 8:51:50 AM	131.0	130.3
CHH1408E	H-1408E	10/11/2022 8:59:58 AM	130.2	130.3
CHH1408W	H-1408W	2/24/2022 10:01:14 AM	105.4	105.7
CHH1408W	H-1408W	3/1/2022 10:49:21 AM	106.4	106.6
CHH1408W	H-1408W	4/15/2022 12:15:42 PM	106.1	106.2
CHH1408W	H-1408W	4/15/2022 2:01:41 PM	108.9	109.0
CHH1408W	H-1408W	5/25/2022 10:49:20 AM	108.0	108.0
CHH1408W	H-1408W	6/28/2022 3:54:38 PM	108.7	108.8
CHH1408W	H-1408W	7/14/2022 9:25:34 AM	107.8	108.0
CHH1408W	H-1408W	8/10/2022 10:24:43 AM	108.9	108.8
CHH1408W	H-1408W	8/10/2022 2:21:17 PM	108.5	108.5
CHH1408W	H-1408W	9/7/2022 9:49:11 AM	106.4	106.4
CHH1408W	H-1408W	10/18/2022 1:46:00 PM	108.6	108.6
CHH1408W	H-1408W	11/15/2022 9:16:12 AM	107.2	107.3
CHH1408W	H-1408W	12/19/2022 11:26:17 AM	107.8	107.8
CHH1408W	H-1408W	1/11/2023 10:44:02 AM	107.3	107.4
CHH1408W	H-1408W	2/16/2023 3:14:31 PM	105.1	105.2
CHH1409N	H-1409N	7/29/2022 1:49:45 PM	105.2	105.2
CHH1409S	H-1409S	2/23/2022 1:21:30 PM	72.4	70.3
CHH1409S	H-1409S	2/23/2022 1:26:44 PM	68.8	68.8
CHH1409S	H-1409S	3/9/2022 11:24:42 AM	92.2	92.0
CHH1409S	H-1409S	3/9/2022 11:30:59 AM	90.4	90.2
CHH1409S	H-1409S	4/21/2022 10:49:45 AM	77.9	78.1
CHH1409S	H-1409S	4/26/2022 3:10:44 PM	98.7	98.7
CHH1409S	H-1409S	4/26/2022 3:13:38 PM	99.8	99.8
CHH1409S	H-1409S	5/16/2022 9:34:34 AM	80.3	80.6
CHH1409S	H-1409S	5/16/2022 9:36:34 AM	81.3	81.4
CHH1409S	H-1409S	6/17/2022 2:37:55 PM	84.5	93.3
CHH1409S	H-1409S	6/17/2022 2:41:00 PM	94.0	94.0
CHH1409S	H-1409S	7/20/2022 2:39:10 PM	106.4	106.1
CHH1409S	H-1409S	8/10/2022 9:30:51 AM	94.6	94.8
CHH1409S	H-1409S	8/10/2022 9:32:35 AM	96.1	96.1
CHH1409S	H-1409S	8/18/2022 10:45:30 AM	94.9	99.9

Point ID	Point Name	Record Date	Init Temp [°F]	Adj Temp [°F]
CHH1409S	H-1409S	8/18/2022 10:48:15 AM	99.5	99.5
CHH1409S	H-1409S	9/22/2022 12:21:22 PM	101.4	101.1
CHH1409S	H-1409S	10/20/2022 11:08:37 AM	102.0	102.0
CHH1409S	H-1409S	11/18/2022 10:43:59 AM	85.5	85.7
CHH1409S	H-1409S	12/12/2022 11:21:59 AM	53.4	53.4
CHH1409S	H-1409S	12/27/2022 3:07:36 PM	56.4	55.7
CHH1409S	H-1409S	12/27/2022 3:10:16 PM	55.8	56.1
CHH1409S	H-1409S	12/27/2022 3:12:28 PM	56.0	56.0
CHH1409S	H-1409S	1/18/2023 2:02:51 PM	72.2	72.2
CHH1409S	H-1409S	1/18/2023 2:04:55 PM	72.1	72.2
CHH1409S	H-1409S	2/16/2023 2:53:46 PM	70.0	70.0
CHH1409S	H-1409S	2/16/2023 2:58:59 PM	69.9	69.8
CHH1410S	H-1410S	2/24/2022 12:43:09 PM	115.3	117.2
CHH1410S	H-1410S	3/22/2022 11:16:30 AM	87.0	85.8
CHH1410S	H-1410S	4/21/2022 9:54:58 AM	72.6	72.5
CHH1410S	H-1410S	5/18/2022 3:13:37 PM	96.6	96.7
CHH1410S	H-1410S	6/17/2022 3:06:27 PM	88.0	88.1
CHH1410S	H-1410S	7/20/2022 2:15:46 PM	101.0	100.9
CHH1410S	H-1410S	8/10/2022 9:01:10 AM	97.6	97.7
CHH1410S	H-1410S	9/16/2022 10:22:34 AM	92.3	92.4
CHH1410S	H-1410S	10/19/2022 8:52:54 AM	86.7	86.9
CHH1410S	H-1410S	11/16/2022 10:50:56 AM	78.7	78.9
CHH1410S	H-1410S	12/9/2022 2:23:58 PM	86.0	86.2
CHH1410S	H-1410S	1/18/2023 1:50:18 PM	82.8	82.8
CHH1410S	H-1410S	2/13/2023 2:13:41 PM	81.4	81.4
CHH1551B	H-1551B	3/15/2022 1:50:56 PM	95.4	127.7
CHH1551B	H-1551B	3/15/2022 1:55:41 PM	131.6	132.7
CHH1551B	H-1551B	3/15/2022 1:59:35 PM	135.0	135.4
CHH1551B	H-1551B	3/16/2022 11:35:08 AM	140.8	140.7
CHH1551B	H-1551B	4/5/2022 3:07:09 PM	145.9	143.1
CHH1551B	H-1551B	5/16/2022 9:07:56 AM	147.7	129.5
CHH1551B	H-1551B	5/16/2022 9:10:06 AM	113.5	113.3
CHH1551B	H-1551B	5/16/2022 9:12:46 AM	106.9	138.9
CHH1551B	H-1551B	5/16/2022 9:16:37 AM	142.8	143.6
CHH1551B	H-1551B	6/1/2022 1:17:12 PM	148.4	150.2
CHH1551B	H-1551B	6/1/2022 1:19:21 PM	150.3	150.2
CHH1551C	H-1551C	3/1/2022 1:05:34 PM	120.1	120.1
CHH1551C	H-1551C	4/18/2022 2:44:08 PM	122.9	115.7
CHH1551C	H-1551C	5/23/2022 3:33:41 PM	110.8	112.1
CHH1551C	H-1551C	5/23/2022 3:36:16 PM	115.3	115.3
CHH1551C	H-1551C	6/28/2022 5:05:16 PM	124.4	124.5
CHH1551C	H-1551C	7/13/2022 2:01:24 PM	125.5	125.6
CHH1551C	H-1551C	8/12/2022 9:19:48 AM	119.6	116.4
CHH1551C	H-1551C	9/7/2022 12:10:23 PM	116.7	116.7
CHH1551C	H-1551C	10/17/2022 12:37:34 PM	108.5	108.5

Point ID	Point Name	Record Date	Init Temp [°F]	Adj Temp [°F]
CHH1551C	H-1551C	11/14/2022 1:46:15 PM	101.4	111.6
CHH1551C	H-1551C	12/1/2022 11:36:12 AM	128.5	128.4
CHH1551C	H-1551C	1/13/2023 10:56:08 AM	131.1	130.3
CHH1551C	H-1551C	1/13/2023 10:59:36 AM	129.7	129.7
CHH1552A	H-1552A	3/1/2022 12:43:10 PM	105.5	105.6
CHH1552A	H-1552A	4/13/2022 3:00:10 PM	104.7	104.6
CHH1552A	H-1552A	5/23/2022 2:58:01 PM	105.6	105.7
CHH1552A	H-1552A	6/7/2022 1:34:28 PM	106.9	106.9
CHH1552A	H-1552A	6/30/2022 7:04:00 AM	107.1	107.3
CHH1552A	H-1552A	7/12/2022 1:42:02 PM	109.6	109.4
CHH1552A	H-1552A	7/12/2022 1:43:51 PM	109.5	109.5
CHH1552A	H-1552A	8/5/2022 11:50:25 AM	109.9	109.9
CHH1552A	H-1552A	9/7/2022 11:07:23 AM	110.3	110.3
CHH1552A	H-1552A	10/18/2022 10:51:44 AM	110.4	110.4
CHH1552A	H-1552A	10/25/2022 3:23:09 PM	109.5	109.5
CHH1552A	H-1552A	11/5/2022 10:40:03 AM	108.4	108.4
CHH1552A	H-1552A	11/18/2022 9:05:52 AM	108.2	108.0
CHH1552A	H-1552A	12/8/2022 2:37:10 PM	108.5	108.5
CHH1552A	H-1552A	1/11/2023 2:36:51 PM	106.3	106.4
CHH1552A	H-1552A	2/3/2023 11:05:01 AM	107.7	107.8
CHH1552B	H-1552B	2/24/2022 10:15:08 AM	64.4	63.5
CHH1552B	H-1552B	2/24/2022 10:17:52 AM	60.4	60.4
CHH1552B	H-1552B	3/15/2022 9:56:57 AM	72.5	72.5
CHH1552B	H-1552B	3/15/2022 10:02:34 AM	71.9	71.9
CHH1552B	H-1552B	5/23/2022 3:44:40 PM	88.3	88.6
CHH1552B	H-1552B	5/23/2022 3:46:46 PM	88.7	88.7
CHH1552B	H-1552B	6/8/2022 11:17:43 AM	95.0	95.8
CHH1552B	H-1552B	6/8/2022 11:20:55 AM	93.1	93.9
CHH1552B	H-1552B	6/30/2022 7:55:11 AM	82.9	82.7
CHH1552B	H-1552B	6/30/2022 7:57:10 AM	77.3	77.5
CHH1552B	H-1552B	7/12/2022 1:27:28 PM	96.0	96.1
CHH1552B	H-1552B	7/22/2022 9:16:21 AM	105.4	105.2
CHH1552B	H-1552B	8/2/2022 9:22:13 AM	103.8	103.9
CHH1552B	H-1552B	9/1/2022 12:41:13 PM	118.8	118.8
CHH1552B	H-1552B	10/13/2022 12:19:13 PM	97.4	97.4
CHH1552B	H-1552B	11/4/2022 3:26:26 PM	83.6	83.6
CHH1552B	H-1552B	11/5/2022 12:20:00 PM	81.1	81.2
CHH1552B	H-1552B	11/18/2022 8:53:59 AM	57.2	58.1
CHH1552B	H-1552B	11/18/2022 9:12:27 AM	61.3	61.3
CHH1552B	H-1552B	12/14/2022 3:42:47 PM	69.5	69.4
CHH1552B	H-1552B	12/14/2022 3:44:14 PM	69.5	69.5
CHH1552B	H-1552B	1/11/2023 9:24:52 AM	51.5	50.9
CHH1552B	H-1552B	1/11/2023 9:26:30 AM	50.1	50.0
CHH1552B	H-1552B	2/3/2023 10:57:21 AM	70.6	71.2
CHH1552B	H-1552B	2/3/2023 11:15:23 AM	71.1	71.6

Point ID	Point Name	Record Date	Init Temp [°F]	Adj Temp [°F]
CHH1560N	H-1560N	3/1/2022 12:19:58 PM	113.5	114.1
CHH1560N	H-1560N	4/14/2022 11:17:33 AM	115.0	115.4
CHH1560N	H-1560N	5/24/2022 2:29:08 PM	118.1	118.1
CHH1560N	H-1560N	6/28/2022 4:24:43 PM	122.5	122.6
CHH1560N	H-1560N	7/13/2022 2:48:32 PM	120.1	120.4
CHH1560N	H-1560N	8/10/2022 12:04:43 PM	123.7	123.7
CHH1560N	H-1560N	9/7/2022 11:22:45 AM	126.0	126.0
CHH1560N	H-1560N	10/18/2022 11:12:05 AM	123.4	123.5
CHH1560N	H-1560N	11/5/2022 10:56:00 AM	119.9	117.3
CHH1560N	H-1560N	12/8/2022 2:40:22 PM	113.8	114.0
CHH1560N	H-1560N	1/11/2023 2:09:17 PM	110.7	112.4
CHH1560S	H-1560S	2/24/2022 10:39:18 AM	127.2	127.3
CHH1560S	H-1560S	3/1/2022 9:49:40 AM	127.4	127.5
CHH1560S	H-1560S	4/14/2022 2:14:50 PM	128.3	128.4
CHH1560S	H-1560S	5/25/2022 11:19:51 AM	128.8	128.8
CHH1560S	H-1560S	6/1/2022 4:13:05 PM	128.8	128.9
CHH1560S	H-1560S	7/14/2022 8:50:45 AM	128.3	128.4
CHH1560S	H-1560S	8/10/2022 11:09:37 AM	129.9	129.8
CHH1560S	H-1560S	8/31/2022 10:34:55 AM	129.6	129.6
CHH1560S	H-1560S	9/7/2022 9:05:36 AM	129.1	129.1
CHH1560S	H-1560S	10/18/2022 2:20:09 PM	129.1	129.1
CHH1560S	H-1560S	11/15/2022 9:43:16 AM	123.7	123.7
CHH1560S	H-1560S	12/19/2022 12:16:04 PM	123.5	123.5
CHH1560S	H-1560S	1/11/2023 9:39:59 AM	116.3	116.4
CHH1561C	H-1561C	3/1/2022 1:15:23 PM	129.1	129.2
CHH1561C	H-1561C	4/18/2022 2:54:02 PM	128.4	128.4
CHH1561C	H-1561C	5/23/2022 3:27:25 PM	131.7	132.0
CHH1561C	H-1561C	5/23/2022 3:29:45 PM	132.2	132.2
CHH1561C	H-1561C	6/7/2022 8:46:55 AM	129.4	129.3
CHH1561C	H-1561C	7/13/2022 2:05:58 PM	126.7	126.7
CHH1561C	H-1561C	8/12/2022 9:36:20 AM	126.4	126.5
CHH1561C	H-1561C	9/7/2022 12:07:21 PM	129.1	129.1
CHH1561C	H-1561C	10/17/2022 12:32:49 PM	128.9	128.8
CHH1561C	H-1561C	11/14/2022 1:40:14 PM	128.3	128.4
CHH1561C	H-1561C	12/1/2022 12:12:35 PM	149.9	150.5
CHH1561C	H-1561C	12/1/2022 12:12:40 PM	149.9	150.5
CHH1561C	H-1561C	12/1/2022 12:14:54 PM	150.5	150.5
CHH1561C	H-1561C	12/1/2022 2:50:33 PM	149.2	149.0
CHH1561C	H-1561C	12/9/2022 9:18:38 AM	147.8	147.8
CHH1561C	H-1561C	12/13/2022 11:43:35 AM	150.1	149.9
CHH1561C	H-1561C	12/19/2022 11:33:47 AM	151.3	151.4
CHH1561C	H-1561C	12/26/2022 1:17:06 PM	152.3	152.4
CHH1561C	H-1561C	1/3/2023 11:23:18 AM	154.1	154.1
CHH1561C	H-1561C	1/3/2023 11:26:04 AM	153.9	153.9
CHH1561C	H-1561C	1/11/2023 10:31:02 AM	152.8	152.8

Point ID	Point Name	Record Date	Init Temp [°F]	Adj Temp [°F]
CHH1561C	H-1561C	1/20/2023 12:45:46 PM	153.3	153.3
CHH1561C	H-1561C	1/26/2023 10:37:29 AM	151.2	151.0
CHH1561C	H-1561C	1/31/2023 12:21:35 PM	155.1	156.1
CHH1561C	H-1561C	1/31/2023 12:26:36 PM	156.2	155.3
CHH1561C	H-1561C	1/31/2023 12:29:12 PM	155.3	155.3
CHH1561C	H-1561C	2/1/2023 11:01:09 AM	154.3	154.3
CHH1561C	H-1561C	2/8/2023 9:13:16 AM	155.3	155.3
CHH1561C	H-1561C	2/14/2023 10:33:59 AM	159.7	159.7
CHH1561C	H-1561C	2/14/2023 10:46:00 AM	159.4	159.4
CHH1561C	H-1561C	2/21/2023 2:25:28 PM	157.6	157.4
CHH1561C	H-1561C	2/21/2023 2:27:36 PM	157.7	157.6
CHH1561N	H-1561N	3/1/2022 1:36:06 PM	130.4	130.5
CHH1561N	H-1561N	4/18/2022 1:35:15 PM	128.4	128.5
CHH1561N	H-1561N	5/23/2022 3:05:26 PM	128.1	128.1
CHH1561N	H-1561N	6/14/2022 12:54:18 PM	128.4	127.3
CHH1561N	H-1561N	6/14/2022 1:42:25 PM	129.0	129.3
CHH1561N	H-1561N	7/13/2022 1:25:49 PM	128.9	129.1
CHH1561N	H-1561N	8/12/2022 9:57:24 AM	129.4	129.1
CHH1561N	H-1561N	9/7/2022 11:52:44 AM	127.8	127.8
CHH1561N	H-1561N	10/17/2022 12:14:32 PM	130.8	130.8
CHH1561N	H-1561N	11/14/2022 1:23:22 PM	136.1	136.0
CHH1561N	H-1561N	11/14/2022 1:25:46 PM	135.8	135.9
CHH1561N	H-1561N	11/29/2022 2:30:50 PM	129.7	129.8
CHH1561N	H-1561N	12/1/2022 11:57:25 AM	127.1	127.2
CHH1561N	H-1561N	12/8/2022 2:51:52 PM	127.3	127.3
CHH1561N	H-1561N	1/13/2023 10:14:57 AM	124.4	124.4
CHH1561N	H-1561N	2/20/2023 11:31:19 AM	152.7	152.8
CHH1561N	H-1561N	2/20/2023 11:33:21 AM	151.8	151.8
CHH1561N	H-1561N	2/21/2023 10:34:03 AM	153.3	153.3
CHH1562N	H-1562N	3/3/2022 12:22:00 PM	121.7	121.8
CHH1562N	H-1562N	4/18/2022 2:20:14 PM	122.9	122.9
CHH1562N	H-1562N	5/23/2022 1:38:21 PM	124.6	124.6
CHH1562N	H-1562N	6/9/2022 2:20:34 PM	126.8	126.7
CHH1562N	H-1562N	7/13/2022 8:55:58 AM	124.8	124.9
CHH1562N	H-1562N	8/15/2022 3:30:04 PM	125.0	125.0
CHH1562N	H-1562N	9/7/2022 10:20:39 AM	124.6	124.6
CHH1562N	H-1562N	10/13/2022 12:35:36 PM	123.0	123.0
CHH1562N	H-1562N	11/14/2022 11:58:34 AM	126.0	126.1
CHH1562N	H-1562N	12/1/2022 11:01:14 AM	126.2	125.9
CHH1562N	H-1562N	1/12/2023 11:54:43 AM	118.5	118.8
CHH1563N	H-1563N	3/10/2022 2:22:25 PM	102.3	102.3
CHH1563N	H-1563N	4/7/2022 11:46:52 AM	104.2	104.2
CHH1563N	H-1563N	5/5/2022 1:52:44 PM	107.6	110.3
CHH1563N	H-1563N	6/13/2022 2:27:43 PM	109.4	109.4
CHH1563N	H-1563N	7/8/2022 10:01:46 AM	108.0	107.9

Point ID	Point Name	Record Date	Init Temp [°F]	Adj Temp [°F]
CHH1563N	H-1563N	8/11/2022 8:42:40 AM	108.1	108.0
CHH1563N	H-1563N	9/6/2022 10:10:18 AM	112.1	112.1
CHH1563N	H-1563N	10/5/2022 10:51:42 AM	111.3	111.3
CHH1563N	H-1563N	11/21/2022 1:42:11 PM	103.4	105.6
CHH1563N	H-1563N	12/20/2022 2:41:36 PM	107.5	107.4
CHH1563N	H-1563N	1/24/2023 9:37:23 AM	107.1	107.2
CHH1563N	H-1563N	2/6/2023 10:12:15 AM	108.3	108.3
CHH1563S	H-1563S	4/22/2022 11:07:46 AM	127.8	127.8
CHH1563S	H-1563S	5/25/2022 11:20:01 AM	120.5	121.0
CHH1563S	H-1563S	6/14/2022 3:24:31 PM	121.7	122.1
CHH1563S	H-1563S	6/14/2022 3:26:19 PM	122.1	122.1
CHH1563S	H-1563S	11/29/2022 10:30:38 AM	111.5	110.9
CHH1563S	H-1563S	12/1/2022 10:56:48 AM	110.3	110.4
CHH1563S	H-1563S	1/24/2023 1:08:30 PM	113.3	113.2
CHH1564N	H-1564N	3/10/2022 2:31:23 PM	113.1	113.1
CHH1564N	H-1564N	4/7/2022 11:38:11 AM	112.8	113.0
CHH1564N	H-1564N	5/5/2022 1:59:30 PM	112.6	112.3
CHH1564N	H-1564N	6/17/2022 11:57:58 AM	114.7	117.6
CHH1564N	H-1564N	7/8/2022 10:11:12 AM	117.4	117.4
CHH1564N	H-1564N	8/11/2022 8:39:00 AM	113.9	113.9
CHH1564N	H-1564N	9/6/2022 10:20:13 AM	117.9	118.0
CHH1564N	H-1564N	10/5/2022 10:45:06 AM	115.2	115.2
CHH1564N	H-1564N	11/21/2022 1:26:20 PM	111.7	111.3
CHH1564N	H-1564N	11/21/2022 1:28:20 PM	111.7	111.7
CHH1564N	H-1564N	12/20/2022 2:48:53 PM	117.2	117.4
CHH1564N	H-1564N	1/24/2023 9:54:10 AM	116.4	116.4
CHH1564N	H-1564N	2/21/2023 2:56:18 PM	114.5	114.5
CHH1565C	H-1565C	3/10/2022 2:46:31 PM	99.0	98.7
CHH1565C	H-1565C	4/7/2022 11:11:04 AM	99.9	100.2
CHH1565C	H-1565C	5/5/2022 1:23:02 PM	100.5	100.7
CHH1565C	H-1565C	6/13/2022 3:28:51 PM	103.1	103.2
CHH1565C	H-1565C	7/13/2022 8:14:54 AM	100.4	100.6
CHH1565C	H-1565C	8/11/2022 9:29:15 AM	104.6	104.5
CHH1565C	H-1565C	8/11/2022 9:29:20 AM	104.6	104.5
CHH1565C	H-1565C	9/22/2022 10:06:23 AM	105.1	105.3
CHH1565C	H-1565C	10/5/2022 10:07:29 AM	107.0	107.3
CHH1565C	H-1565C	10/5/2022 10:10:37 AM	107.4	107.4
CHH1565C	H-1565C	12/23/2022 4:47:52 PM	108.9	108.9
CHH1565C	H-1565C	1/24/2023 10:06:39 AM	109.7	109.7
CHH1565C	H-1565C	2/21/2023 3:01:02 PM	109.7	109.7
CHH1565E	H-1565E	3/15/2022 12:08:40 PM	117.5	117.5
CHH1565E	H-1565E	4/5/2022 2:53:50 PM	119.3	119.4
CHH1565E	H-1565E	5/24/2022 11:24:18 AM	118.1	118.0
CHH1565E	H-1565E	6/1/2022 1:55:27 PM	119.2	119.2
CHH1566N	H-1566N	3/10/2022 2:55:30 PM	101.4	102.0

Point ID	Point Name	Record Date	Init Temp [°F]	Adj Temp [°F]
CHH1566N	H-1566N	4/21/2022 10:23:40 AM	109.9	109.9
CHH1566N	H-1566N	5/23/2022 2:45:21 PM	112.7	112.6
CHH1566N	H-1566N	6/14/2022 2:09:07 PM	115.3	115.3
CHH1566N	H-1566N	7/13/2022 8:28:59 AM	106.5	108.0
CHH1566N	H-1566N	8/31/2022 2:08:52 PM	123.9	124.0
CHH1566N	H-1566N	9/22/2022 9:56:30 AM	118.1	118.1
CHH1566N	H-1566N	10/5/2022 10:22:18 AM	121.4	121.4
CHH1568N	H-1568N	3/15/2022 11:07:07 AM	135.0	134.6
CHH1568N	H-1568N	3/15/2022 11:10:34 AM	134.1	134.2
CHH1568N	H-1568N	3/15/2022 12:56:46 PM	133.1	133.0
CHH1568N	H-1568N	4/5/2022 2:30:47 PM	136.3	136.2
CHH1568N	H-1568N	7/14/2022 8:35:29 AM	137.9	136.6
CHH1568N	H-1568N	7/14/2022 8:39:38 AM	136.4	136.8
CHH1568N	H-1568N	7/14/2022 8:42:03 AM	136.8	136.9
CHH1568N	H-1568N	7/29/2022 4:39:58 PM	131.6	132.6
CHH1568N	H-1568N	9/29/2022 12:00:21 PM	97.9	135.9
CHH1568N	H-1568N	9/29/2022 12:02:47 PM	137.0	137.0
CHH1568N	H-1568N	10/11/2022 9:07:36 AM	132.0	132.1
CHH1568N	H-1568N	10/11/2022 9:18:08 AM	133.8	133.8
CHH1568N	H-1568N	10/25/2022 1:49:47 PM	130.7	130.8
CHH1568S	H-1568S	4/6/2022 10:15:46 AM	89.9	89.7
CHH1568S	H-1568S	4/6/2022 10:21:49 AM	91.3	91.5
CHH1568S	H-1568S	4/6/2022 10:25:22 AM	91.9	91.9
CHH1569S	H-1569S	7/29/2022 1:32:47 PM	101.9	101.9
CHH1569S	H-1569S	9/29/2022 11:11:38 AM	99.0	102.0
CHH1569S	H-1569S	9/29/2022 11:14:39 AM	100.8	100.8
CHH1569S	H-1569S	10/21/2022 10:51:34 AM	92.3	91.9
CHH1569S	H-1569S	11/18/2022 2:24:33 PM	79.3	79.7
CHH1569S	H-1569S	1/21/2023 9:36:53 AM	75.4	79.1
CHH1569S	H-1569S	2/21/2023 9:24:04 AM	85.3	85.3
CHH1571S	H-1571S	8/10/2022 10:36:42 AM	106.0	106.0
CHH1571S	H-1571S	2/21/2023 10:23:43 AM	119.2	119.1
CHH1572N	H-1572N	3/3/2022 2:24:18 PM	104.2	104.2
CHH1572N	H-1572N	4/6/2022 10:48:32 AM	106.2	106.5
CHH1572N	H-1572N	5/3/2022 10:27:14 AM	106.9	107.2
CHH1572N	H-1572N	6/1/2022 10:56:43 AM	110.7	110.9
CHH1572N	H-1572N	7/29/2022 5:58:36 PM	112.0	112.1
CHH1572N	H-1572N	8/3/2022 1:50:49 PM	111.7	112.0
CHH1572N	H-1572N	9/1/2022 10:13:14 AM	115.9	116.1
CHH1572N	H-1572N	10/4/2022 11:50:34 AM	115.8	115.8
CHH1572N	H-1572N	11/1/2022 2:44:45 PM	113.5	113.5
CHH1572N	H-1572N	12/6/2022 11:44:32 AM	116.4	116.4
CHH1572N	H-1572N	1/20/2023 10:30:53 AM	116.9	116.9
CHH1572N	H-1572N	2/14/2023 2:03:05 PM	117.4	117.8
CHH1572S	H-1572S	3/3/2022 1:52:14 PM	115.8	115.9

Point ID	Point Name	Record Date	Init Temp [°F]	Adj Temp [°F]
CHH1572S	H-1572S	2/21/2023 10:13:10 AM	119.4	119.2
CHH1573S	H-1573S	3/3/2022 2:37:06 PM	130.2	130.1
CHH1573S	H-1573S	4/21/2022 9:59:50 AM	129.6	129.6
CHH1573S	H-1573S	5/18/2022 1:38:02 PM	130.6	130.6
CHH1573S	H-1573S	6/27/2022 2:34:16 PM	132.1	132.1
CHH1573S	H-1573S	6/27/2022 2:39:05 PM	132.2	129.1
CHH1573S	H-1573S	6/27/2022 2:41:47 PM	129.1	129.9
CHH1573S	H-1573S	7/27/2022 1:16:50 PM	130.8	130.8
CHH1573S	H-1573S	8/11/2022 8:38:10 AM	129.1	129.2
CHH1573S	H-1573S	8/17/2022 10:49:56 AM	130.6	131.2
CHH1573S	H-1573S	8/17/2022 10:53:16 AM	131.5	132.3
CHH1573S	H-1573S	8/17/2022 10:56:29 AM	132.5	132.8
CHH1573S	H-1573S	8/29/2022 2:51:22 PM	132.3	132.3
CHH1573S	H-1573S	9/16/2022 1:35:59 PM	131.5	131.0
CHH1573S	H-1573S	9/16/2022 1:37:18 PM	130.8	130.8
CHH1573S	H-1573S	10/14/2022 11:32:26 AM	131.2	130.4
CHH1573S	H-1573S	10/14/2022 11:34:10 AM	130.4	130.4
CHH1573S	H-1573S	11/17/2022 10:48:37 AM	127.3	127.5
CHH1573S	H-1573S	12/9/2022 11:26:35 AM	128.5	129.1
CHH1573S	H-1573S	1/21/2023 9:23:55 AM	126.4	127.6
CHH1573S	H-1573S	2/13/2023 1:13:20 PM	128.9	129.5
CHH1574N	H-1574N	2/24/2022 10:23:01 AM	117.7	119.4
CHH1574N	H-1574N	3/15/2022 9:53:12 AM	120.4	118.9
CHH1574N	H-1574N	4/14/2022 2:06:22 PM	121.4	121.4
CHH1574N	H-1574N	5/23/2022 3:52:30 PM	123.0	123.0
CHH1574N	H-1574N	6/8/2022 11:11:34 AM	123.0	123.5
CHH1574N	H-1574N	6/30/2022 7:51:56 AM	123.2	123.2
CHH1574N	H-1574N	7/12/2022 1:07:21 PM	124.1	124.1
CHH1574N	H-1574N	8/10/2022 11:37:27 AM	127.3	127.3
CHH1574N	H-1574N	9/1/2022 1:55:51 PM	127.6	127.6
CHH1574N	H-1574N	10/13/2022 12:21:55 PM	123.8	124.3
CHH1574N	H-1574N	11/4/2022 3:31:42 PM	125.0	125.2
CHH1574N	H-1574N	11/5/2022 12:09:27 PM	125.7	125.8
CHH1574N	H-1574N	12/14/2022 3:30:42 PM	118.2	118.5
CHH1574N	H-1574N	1/11/2023 9:19:28 AM	108.7	108.8
CHH1574N	H-1574N	2/3/2023 11:19:18 AM	108.4	108.4
CHH1574S	H-1574S	2/24/2022 10:08:51 AM	97.9	97.8
CHH1574S	H-1574S	3/1/2022 10:04:05 AM	100.4	100.4
CHH1574S	H-1574S	4/15/2022 11:31:17 AM	99.7	99.7
CHH1574S	H-1574S	5/25/2022 10:54:56 AM	102.5	102.5
CHH1574S	H-1574S	6/28/2022 3:59:42 PM	104.9	104.9
CHH1574S	H-1574S	7/14/2022 9:06:59 AM	102.5	102.6
CHH1574S	H-1574S	8/17/2022 8:58:26 AM	104.2	104.5
CHIH1575	H-1575	2/24/2022 9:47:26 AM	71.9	72.2
CHIH1575	H-1575	3/1/2022 10:58:58 AM	91.5	91.5

Point ID	Point Name	Record Date	Init Temp [°F]	Adj Temp [°F]
CHIH1575	H-1575	4/15/2022 11:49:45 AM	88.2	88.2
CHIH1575	H-1575	5/23/2022 4:16:17 PM	92.9	93.0
CHIH1575	H-1575	6/9/2022 1:59:28 PM	104.9	105.2
CHIH1575	H-1575	7/14/2022 9:15:18 AM	92.8	93.0
CHIH1575	H-1575	8/10/2022 1:59:08 PM	110.3	110.3
CHIH1575	H-1575	9/7/2022 9:30:08 AM	102.2	102.5
CHIH1575	H-1575	10/18/2022 11:26:33 AM	100.2	100.7
CHIH1575	H-1575	11/15/2022 2:01:17 PM	89.9	90.0
CHIH1575	H-1575	12/1/2022 2:44:09 PM	82.1	82.1
CHIH1575	H-1575	1/11/2023 11:09:10 AM	80.3	80.7
CHIH1575	H-1575	2/20/2023 2:33:54 PM	91.9	91.9
CHIWH017	H-17 (EXP-17)	3/15/2022 1:05:23 PM	92.2	92.8
CHH1751N	H-1751N	3/3/2022 12:40:57 PM	116.6	117.1
CHH1751N	H-1751N	4/19/2022 11:35:10 AM	89.0	88.9
CHH1751N	H-1751N	4/19/2022 11:39:29 AM	92.1	93.3
CHH1751N	H-1751N	4/19/2022 11:41:26 AM	94.6	94.6
CHH1751N	H-1751N	5/23/2022 2:38:09 PM	100.6	100.5
CHH1751N	H-1751N	6/13/2022 10:24:31 AM	92.8	94.5
CHH1751N	H-1751N	6/13/2022 10:27:36 AM	96.3	96.3
CHH1751N	H-1751N	7/13/2022 3:51:30 PM	115.0	116.9
CHH1751N	H-1751N	7/13/2022 3:55:11 PM	117.2	117.2
CHH1751N	H-1751N	7/13/2022 4:24:07 PM	118.0	118.0
CHH1751N	H-1751N	8/12/2022 10:47:03 AM	116.9	116.6
CHH1751N	H-1751N	9/2/2022 9:30:46 AM	106.1	109.2
CHH1751N	H-1751N	9/2/2022 9:33:13 AM	111.0	111.1
CHH1751N	H-1751N	10/10/2022 9:34:41 AM	102.5	103.1
CHH1751N	H-1751N	11/11/2022 2:32:29 PM	101.4	101.6
CHH1751N	H-1751N	12/20/2022 2:24:04 PM	100.4	101.1
CHH1751N	H-1751N	1/12/2023 10:45:33 AM	67.2	67.3
CHH1751S	H-1751S	3/1/2022 1:20:05 PM	98.2	97.9
CHH1751S	H-1751S	4/18/2022 1:52:46 PM	93.3	93.4
CHH1751S	H-1751S	5/23/2022 3:14:05 PM	96.9	96.9
CHH1751S	H-1751S	11/29/2022 12:10:54 PM	135.6	135.5
CHH1751S	H-1751S	11/29/2022 12:15:12 PM	135.5	135.4
CHH1751S	H-1751S	12/19/2022 8:44:00 AM	70.2	91.0
CHH1751S	H-1751S	12/19/2022 8:46:58 AM	102.3	101.4
CHH1752N	H-1752N	2/24/2022 11:14:43 AM	96.2	96.4
CHH1752N	H-1752N	3/10/2022 2:41:26 PM	97.6	97.7
CHH1752N	H-1752N	4/19/2022 11:57:42 AM	96.3	96.3
CHH1752N	H-1752N	5/23/2022 2:22:09 PM	98.8	99.0
CHH1752N	H-1752N	6/13/2022 10:07:32 AM	100.0	99.3
CHH1752N	H-1752N	7/13/2022 1:44:01 PM	106.9	106.9
CHH1752N	H-1752N	8/8/2022 3:32:43 PM	110.0	111.0
CHH1752N	H-1752N	9/2/2022 9:02:38 AM	113.1	113.1
CHH1752N	H-1752N	9/2/2022 9:05:23 AM	113.1	113.1

Point ID	Point Name	Record Date	Init Temp [°F]	Adj Temp [°F]
CHH1752N	H-1752N	9/7/2022 10:25:57 AM	125.8	126.2
CHH1752N	H-1752N	9/7/2022 10:27:35 AM	126.2	126.2
CHH1752N	H-1752N	10/10/2022 9:18:38 AM	111.5	111.0
CHH1752N	H-1752N	10/10/2022 9:25:21 AM	111.9	112.1
CHH1752N	H-1752N	12/27/2022 10:48:09 AM	107.4	111.1
CHH1752N	H-1752N	12/27/2022 11:26:48 AM	111.3	111.3
CHH1752N	H-1752N	1/12/2023 11:13:20 AM	109.5	111.5
CHH1752N	H-1752N	1/12/2023 11:15:11 AM	111.6	111.7
CHH1752N	H-1752N	1/24/2023 9:30:20 AM	110.4	110.5
CHH1752S	H-1752S	3/3/2022 12:11:56 PM	99.0	99.3
CHH1752S	H-1752S	4/19/2022 1:34:44 PM	95.6	97.3
CHH1752S	H-1752S	5/23/2022 1:50:55 PM	114.2	114.2
CHH1752S	H-1752S	6/9/2022 2:11:46 PM	118.0	118.0
CHH1752S	H-1752S	7/13/2022 8:49:21 AM	105.8	106.2
CHH1752S	H-1752S	8/11/2022 8:26:44 AM	113.2	112.5
CHH1752S	H-1752S	9/7/2022 10:06:48 AM	113.2	115.0
CHH1752S	H-1752S	9/7/2022 10:14:11 AM	114.5	114.6
CHH1752S	H-1752S	10/17/2022 10:48:46 AM	109.5	110.3
CHH1752S	H-1752S	10/17/2022 10:50:52 AM	110.9	110.9
CHH1752S	H-1752S	11/14/2022 11:40:01 AM	102.0	108.6
CHH1752S	H-1752S	11/14/2022 11:41:18 AM	109.7	109.7
CHH1752S	H-1752S	12/1/2022 11:17:30 AM	110.5	110.7
CHH1752S	H-1752S	1/12/2023 11:50:01 AM	107.1	110.7
CHH1752S	H-1752S	2/6/2023 11:31:15 AM	118.0	115.9
CHH1753N	H-1753N	3/7/2022 3:01:37 PM	110.9	110.9
CHH1753N	H-1753N	4/19/2022 10:31:54 AM	114.1	114.1
CHH1753N	H-1753N	5/5/2022 2:22:27 PM	115.3	115.3
CHH1753N	H-1753N	5/17/2022 10:26:58 AM	115.0	115.5
CHH1753N	H-1753N	5/17/2022 10:28:44 AM	115.8	115.8
CHH1753N	H-1753N	5/17/2022 10:30:31 AM	115.8	115.8
CHH1753N	H-1753N	5/18/2022 9:06:35 AM	113.6	113.6
CHH1753N	H-1753N	6/10/2022 3:43:27 PM	113.5	113.5
CHH1753N	H-1753N	7/13/2022 1:37:45 PM	111.8	111.8
CHH1753N	H-1753N	8/2/2022 3:28:45 PM	112.3	112.4
CHH1753N	H-1753N	8/29/2022 1:28:48 PM	112.6	112.6
CHH1753N	H-1753N	9/2/2022 9:10:51 AM	113.2	113.2
CHH1753N	H-1753N	10/5/2022 9:18:51 AM	112.8	112.8
CHH1753N	H-1753N	12/7/2022 2:19:08 PM	73.2	71.1
CHH1753N	H-1753N	1/24/2023 9:27:09 AM	117.2	117.2
CHH1753S	H-1753S	3/10/2022 2:26:34 PM	117.7	117.7
CHH1753S	H-1753S	4/7/2022 11:40:32 AM	118.3	118.5
CHH1753S	H-1753S	5/5/2022 1:48:00 PM	118.4	118.8
CHH1753S	H-1753S	6/13/2022 2:32:21 PM	120.9	120.8
CHH1753S	H-1753S	7/8/2022 10:16:20 AM	122.4	122.4
CHH1753S	H-1753S	8/11/2022 8:47:06 AM	123.0	123.0

Point ID	Point Name	Record Date	Init Temp [°F]	Adj Temp [°F]
CHH1753S	H-1753S	9/6/2022 10:16:09 AM	124.2	124.2
CHH1753S	H-1753S	10/5/2022 10:48:39 AM	124.2	124.2
CHH1753S	H-1753S	11/21/2022 1:35:40 PM	121.3	121.7
CHH1753S	H-1753S	11/21/2022 1:38:24 PM	122.1	122.0
CHH1753S	H-1753S	12/20/2022 2:37:54 PM	121.4	121.4
CHH1753S	H-1753S	1/24/2023 9:40:47 AM	128.3	128.3
CHH1753S	H-1753S	2/6/2023 10:18:51 AM	132.7	132.6
CHH1753S	H-1753S	2/6/2023 10:20:38 AM	132.3	132.3
CHH1753S	H-1753S	2/20/2023 4:01:40 PM	124.1	124.1
CHH1754N	H-1754N	3/7/2022 2:56:35 PM	100.7	100.7
CHH1754N	H-1754N	4/19/2022 10:26:54 AM	102.2	102.3
CHH1754N	H-1754N	5/5/2022 2:26:50 PM	108.7	108.9
CHH1754N	H-1754N	5/17/2022 10:21:34 AM	113.6	113.9
CHH1754N	H-1754N	5/18/2022 8:55:02 AM	113.1	113.2
CHH1754N	H-1754N	5/19/2022 11:38:58 AM	111.9	111.9
CHH1754N	H-1754N	6/10/2022 3:51:46 PM	105.6	105.6
CHH1754N	H-1754N	6/13/2022 3:19:07 PM	105.7	105.7
CHH1754N	H-1754N	7/6/2022 11:36:26 AM	103.6	103.6
CHH1754N	H-1754N	8/2/2022 3:35:14 PM	103.7	103.9
CHH1754N	H-1754N	8/29/2022 1:25:00 PM	103.8	104.5
CHH1754N	H-1754N	9/6/2022 10:45:02 AM	106.7	106.7
CHH1754N	H-1754N	10/5/2022 9:15:02 AM	106.8	106.8
CHH1754N	H-1754N	11/11/2022 11:59:06 AM	105.2	107.1
CHH1754N	H-1754N	11/11/2022 12:00:50 PM	107.1	107.1
CHH1754N	H-1754N	12/7/2022 2:07:34 PM	107.6	107.6
CHH1754S	H-1754S	3/24/2022 11:18:13 AM	109.9	110.4
CHH1754S	H-1754S	3/24/2022 11:25:18 AM	110.9	110.8
CHH1754S	H-1754S	4/7/2022 11:17:50 AM	111.9	112.1
CHH1754S	H-1754S	5/5/2022 1:31:28 PM	109.1	109.3
CHH1754S	H-1754S	6/17/2022 12:06:36 PM	107.4	106.4
CHH1754S	H-1754S	6/17/2022 12:12:57 PM	105.9	107.6
CHH1754S	H-1754S	6/17/2022 12:14:47 PM	108.1	108.0
CHH1754S	H-1754S	6/17/2022 4:53:06 PM	107.1	103.3
CHH1754S	H-1754S	6/17/2022 4:58:16 PM	102.3	103.8
CHH1754S	H-1754S	6/17/2022 5:00:52 PM	104.0	104.0
CHH1754S	H-1754S	7/13/2022 8:21:00 AM	104.4	104.5
CHH1754S	H-1754S	8/11/2022 9:11:35 AM	110.2	110.6
CHH1754S	H-1754S	9/22/2022 10:13:27 AM	112.6	112.6
CHH1754S	H-1754S	10/5/2022 10:30:41 AM	112.7	112.8
CHH1754S	H-1754S	12/23/2022 4:43:20 PM	72.0	72.0
CHH1754S	H-1754S	1/24/2023 10:03:57 AM	71.4	71.8
CHH1754S	H-1754S	2/6/2023 2:28:34 PM	75.7	76.3
CHH1754S	H-1754S	2/21/2023 3:07:46 PM	77.0	76.6
CHH1755N	H-1755N	3/1/2022 12:24:27 PM	125.2	125.2
CHH1755N	H-1755N	4/14/2022 11:10:13 AM	118.9	118.7

Point ID	Point Name	Record Date	Init Temp [°F]	Adj Temp [°F]
CHH1755N	H-1755N	5/24/2022 2:25:09 PM	118.3	118.7
CHH1755N	H-1755N	6/23/2022 11:17:16 AM	124.0	124.0
CHH1755N	H-1755N	6/30/2022 7:33:49 AM	121.4	121.4
CHH1755N	H-1755N	7/13/2022 2:24:49 PM	123.2	123.5
CHH1755N	H-1755N	8/10/2022 12:11:48 PM	125.4	125.4
CHH1755N	H-1755N	9/7/2022 11:12:32 AM	126.3	126.2
CHH1755N	H-1755N	10/18/2022 11:00:27 AM	118.0	122.1
CHH1755N	H-1755N	10/18/2022 11:02:56 AM	122.5	122.6
CHH1755N	H-1755N	11/14/2022 2:29:42 PM	109.5	124.0
CHH1755N	H-1755N	11/14/2022 2:31:08 PM	125.3	125.3
CHH1755N	H-1755N	12/8/2022 1:49:23 PM	124.8	124.2
CHH1755N	H-1755N	1/11/2023 2:17:09 PM	68.1	66.8
CHH1755N	H-1755N	1/11/2023 2:19:53 PM	66.0	66.0
CHH1755N	H-1755N	1/25/2023 10:20:10 AM	70.1	69.0
CHH1755N	H-1755N	1/25/2023 10:23:25 AM	67.7	67.8
CHH1755S	H-1755S	3/1/2022 12:03:54 PM	108.5	108.9
CHH1755S	H-1755S	4/14/2022 11:39:45 AM	97.2	129.9
CHH1755S	H-1755S	4/14/2022 11:42:29 AM	130.5	130.6
CHH1755S	H-1755S	5/24/2022 2:49:20 PM	129.5	129.5
CHH1755S	H-1755S	6/1/2022 3:54:25 PM	130.4	130.4
CHH1755S	H-1755S	6/30/2022 7:44:28 AM	126.2	126.3
CHH1755S	H-1755S	7/13/2022 2:43:18 PM	127.2	127.3
CHH1755S	H-1755S	8/10/2022 11:48:06 AM	129.8	127.7
CHH1755S	H-1755S	8/31/2022 11:15:38 AM	130.6	130.6
CHH1755S	H-1755S	9/7/2022 11:39:55 AM	130.3	130.3
CHH1755S	H-1755S	10/18/2022 11:59:32 AM	130.0	130.0
CHH1755S	H-1755S	11/14/2022 3:04:40 PM	125.4	125.4
CHH1755S	H-1755S	12/19/2022 2:02:46 PM	121.5	121.5
CHH1755S	H-1755S	1/11/2023 9:51:54 AM	51.9	52.1
CHH1755S	H-1755S	1/11/2023 9:54:47 AM	52.1	52.1
CHH1755S	H-1755S	1/25/2023 10:40:28 AM	70.9	70.8
CHH1755S	H-1755S	1/25/2023 10:46:27 AM	70.1	70.0
CHH1756N	H-1756N	3/1/2022 1:27:35 PM	121.0	120.5
CHH1756N	H-1756N	4/18/2022 2:13:11 PM	119.9	120.0
CHH1756N	H-1756N	5/23/2022 1:42:33 PM	120.8	120.8
CHH1756N	H-1756N	6/28/2022 4:46:50 PM	123.7	123.7
CHH1756N	H-1756N	7/13/2022 1:42:03 PM	124.6	124.7
CHH1756N	H-1756N	8/12/2022 9:04:29 AM	125.3	125.2
CHH1756N	H-1756N	8/12/2022 9:07:36 AM	125.1	125.2
CHH1756N	H-1756N	9/22/2022 11:19:18 AM	125.9	125.9
CHH1756N	H-1756N	10/17/2022 12:27:53 PM	126.5	126.4
CHH1756N	H-1756N	11/14/2022 12:03:28 PM	125.3	125.8
CHH1756N	H-1756N	11/14/2022 12:04:41 PM	125.7	125.7
CHH1756N	H-1756N	12/27/2022 9:10:34 AM	123.6	123.6
CHH1756N	H-1756N	1/13/2023 10:31:07 AM	124.2	124.4

Point ID	Point Name	Record Date	Init Temp [°F]	Adj Temp [°F]
CHH1756N	H-1756N	1/13/2023 10:33:34 AM	124.9	124.9
CHH1756S	H-1756S	3/15/2022 10:13:47 AM	105.7	105.7
CHH1756S	H-1756S	4/22/2022 11:43:14 AM	94.6	94.6
CHH1756S	H-1756S	5/25/2022 11:35:17 AM	100.4	100.3
CHH1756S	H-1756S	6/14/2022 3:08:43 PM	101.3	101.3
CHH1756S	H-1756S	7/29/2022 5:27:41 PM	103.5	103.6
CHH1756S	H-1756S	8/15/2022 11:26:07 AM	107.3	107.3
CHH1756S	H-1756S	9/7/2022 12:35:37 PM	107.4	107.4
CHH1756S	H-1756S	10/17/2022 2:03:23 PM	107.6	107.5
CHH1756S	H-1756S	11/14/2022 1:58:31 PM	108.1	108.1
CHH1756S	H-1756S	12/1/2022 11:36:09 AM	109.7	109.7
CHH1756S	H-1756S	1/24/2023 12:53:13 PM	111.3	111.3
CHH1757N	H-1757N	3/3/2022 12:15:41 PM	115.0	114.9
CHH1757N	H-1757N	4/19/2022 1:22:18 PM	115.4	115.3
CHH1757N	H-1757N	5/23/2022 1:47:24 PM	117.1	117.1
CHH1757N	H-1757N	6/9/2022 2:08:26 PM	119.4	119.4
CHH1757N	H-1757N	7/13/2022 8:52:07 AM	121.4	121.4
CHH1757N	H-1757N	8/11/2022 8:30:49 AM	123.3	123.3
CHH1757N	H-1757N	9/7/2022 9:57:35 AM	124.4	124.7
CHH1757N	H-1757N	9/7/2022 9:59:59 AM	124.7	124.7
CHH1757N	H-1757N	10/17/2022 10:44:18 AM	122.2	122.2
CHH1757N	H-1757N	11/14/2022 11:03:31 AM	120.2	120.2
CHH1757N	H-1757N	12/1/2022 10:04:15 AM	120.6	120.7
CHH1757N	H-1757N	1/12/2023 11:42:45 AM	134.4	135.1
CHH1757N	H-1757N	1/12/2023 11:44:45 AM	135.0	135.0
CHH1757N	H-1757N	1/26/2023 2:50:29 PM	141.9	141.8
CHH1757N	H-1757N	2/21/2023 11:20:41 AM	152.8	151.0
CHH1757N	H-1757N	2/21/2023 11:23:01 AM	150.5	150.4
CHH1757N	H-1757N	2/21/2023 11:35:51 AM	149.3	149.3
CHH1757S	H-1757S	3/15/2022 10:17:37 AM	125.7	125.7
CHH1757S	H-1757S	4/22/2022 11:33:26 AM	124.7	124.7
CHH1757S	H-1757S	5/25/2022 11:30:28 AM	124.9	124.9
CHH1757S	H-1757S	6/14/2022 3:14:52 PM	124.3	124.3
CHH1757S	H-1757S	11/29/2022 9:32:18 AM	95.7	96.1
CHH1757S	H-1757S	12/1/2022 11:22:31 AM	96.2	96.2
CHH1757S	H-1757S	1/24/2023 2:24:15 PM	103.3	103.3
CHH1758N	H-1758N	2/6/2023 10:34:19 AM	112.3	113.2
CHH1758S	H-1758S	3/15/2022 10:32:49 AM	117.5	117.5
CHH1759N	H-1759N	3/24/2022 11:06:19 AM	112.9	116.0
CHH1759N	H-1759N	3/24/2022 11:09:09 AM	116.6	116.6
CHH1759N	H-1759N	4/7/2022 11:20:43 AM	116.1	116.9
CHH1759N	H-1759N	5/5/2022 1:34:04 PM	115.1	115.5
CHH1759N	H-1759N	6/13/2022 3:13:26 PM	113.9	114.0
CHH1759N	H-1759N	7/13/2022 8:23:37 AM	116.3	116.5
CHH1759N	H-1759N	8/11/2022 9:08:50 AM	117.7	117.4

Point ID	Point Name	Record Date	Init Temp [°F]	Adj Temp [°F]
CHH1759N	H-1759N	9/22/2022 10:15:59 AM	118.6	118.6
CHH1759N	H-1759N	10/5/2022 10:33:38 AM	118.5	118.5
CHH1759N	H-1759N	12/23/2022 4:38:28 PM	117.1	117.4
CHH1759N	H-1759N	1/24/2023 9:59:22 AM	115.4	115.5
CHH1759N	H-1759N	2/21/2023 2:45:14 PM	114.0	114.0
CHH1759S	H-1759S	3/15/2022 10:46:07 AM	97.5	97.6
CHH1760N	H-1760N	2/24/2022 11:57:22 AM	129.6	129.7
CHH1760N	H-1760N	3/15/2022 2:06:37 PM	131.2	130.9
CHH1760N	H-1760N	3/15/2022 2:09:07 PM	130.6	130.6
CHH1760N	H-1760N	4/5/2022 3:15:26 PM	131.9	131.2
CHH1760N	H-1760N	4/5/2022 3:17:42 PM	130.9	130.9
CHH1760N	H-1760N	5/25/2022 12:06:58 PM	132.2	132.8
CHH1760N	H-1760N	5/25/2022 12:10:57 PM	132.9	132.6
CHH1760N	H-1760N	7/26/2022 2:51:10 PM	135.4	134.9
CHH1760N	H-1760N	7/26/2022 2:54:32 PM	134.8	134.8
CHH1761N	H-1761N	3/15/2022 1:17:36 PM	144.5	144.9
CHH1761N	H-1761N	3/15/2022 1:29:23 PM	145.2	145.3
CHH1761N	H-1761N	3/15/2022 1:41:24 PM	145.2	145.2
CHH1761N	H-1761N	3/16/2022 11:30:47 AM	143.0	143.0
CHH1761N	H-1761N	4/6/2022 12:17:31 PM	144.4	144.4
CHH1761N	H-1761N	4/12/2022 1:45:03 PM	142.2	130.6
CHH1761N	H-1761N	4/12/2022 1:47:40 PM	124.4	124.4
CHH1761N	H-1761N	4/12/2022 1:58:13 PM	122.8	139.7
CHH1761N	H-1761N	4/12/2022 2:03:55 PM	141.2	141.4
CHH1761N	H-1761N	5/24/2022 11:36:02 AM	139.2	141.2
CHH1761N	H-1761N	5/24/2022 11:39:52 AM	141.8	141.5
CHH1761N	H-1761N	5/25/2022 11:47:07 AM	143.1	145.0
CHH1761N	H-1761N	5/25/2022 11:51:43 AM	145.3	145.3
CHH1761N	H-1761N	6/1/2022 1:25:39 PM	146.9	144.5
CHH1761N	H-1761N	6/1/2022 1:27:09 PM	141.0	140.9
CHH1761N	H-1761N	6/1/2022 1:32:58 PM	139.3	144.7
CHH1761S	H-1761S	4/6/2022 10:38:46 AM	124.0	124.3
CHH1762N	H-1762N	3/15/2022 12:04:37 PM	115.5	115.6
CHH1762N	H-1762N	4/5/2022 2:50:10 PM	116.2	116.3
CHH1762N	H-1762N	5/24/2022 11:20:49 AM	117.4	117.5
CHH1762N	H-1762N	6/1/2022 2:08:12 PM	118.4	118.4
CHH1762N	H-1762N	7/14/2022 8:25:24 AM	120.0	120.0
CHH1763N	H-1763N	3/15/2022 11:30:53 AM	127.1	127.1
CHH1763N	H-1763N	4/6/2022 12:24:51 PM	132.1	132.4
CHH1763N	H-1763N	4/6/2022 12:34:18 PM	132.4	127.4
CHH1763N	H-1763N	4/6/2022 12:36:13 PM	128.2	128.2
CHH1763N	H-1763N	5/17/2022 11:14:33 AM	134.3	133.5
CHH1763N	H-1763N	5/17/2022 11:17:49 AM	133.4	133.8
CHH1763N	H-1763N	6/1/2022 2:19:00 PM	139.8	140.0
CHH1763N	H-1763N	6/1/2022 2:21:54 PM	139.8	139.7

Point ID	Point Name	Record Date	Init Temp [°F]	Adj Temp [°F]
CHH1763N	H-1763N	7/14/2022 8:20:50 AM	121.7	121.7
CHH1763N	H-1763N	7/21/2022 11:46:12 AM	143.3	143.3
CHH1763N	H-1763N	7/21/2022 2:28:11 PM	143.3	143.2
CHH1763N	H-1763N	7/25/2022 6:02:39 PM	144.2	143.5
CHH1763N	H-1763N	7/26/2022 2:29:02 PM	143.5	143.5
CHH1763N	H-1763N	8/2/2022 2:29:52 PM	122.4	122.4
CHH1763N	H-1763N	2/21/2023 9:48:31 AM	125.7	127.2
CHH1763S	H-1763S	3/3/2022 10:54:56 AM	132.0	131.8
CHH1763S	H-1763S	3/3/2022 10:58:44 AM	132.0	132.0
CHH1763S	H-1763S	4/6/2022 9:59:49 AM	131.6	131.6
CHH1763S	H-1763S	4/6/2022 10:03:44 AM	131.7	131.7
CHH1763S	H-1763S	7/29/2022 1:25:01 PM	131.2	131.2
CHH1763S	H-1763S	8/3/2022 2:59:17 PM	131.7	132.0
CHH1763S	H-1763S	8/3/2022 3:00:28 PM	132.2	132.2
CHH1764N	H-1764N	3/15/2022 11:46:23 AM	111.3	111.3
CHH1764N	H-1764N	4/5/2022 3:02:00 PM	146.1	145.5
CHH1764N	H-1764N	4/6/2022 12:45:12 PM	112.8	112.8
CHH1764N	H-1764N	5/24/2022 11:03:09 AM	110.3	112.0
CHH1764N	H-1764N	6/1/2022 2:33:46 PM	114.9	114.9
CHH1764S	H-1764S	7/29/2022 3:58:47 PM	105.4	105.6
CHH1764S	H-1764S	8/11/2022 10:58:40 AM	111.5	111.2
CHH1764S	H-1764S	11/18/2022 2:13:45 PM	107.3	107.3
CHH1764S	H-1764S	12/26/2022 11:11:25 AM	108.2	108.3
CHH1764S	H-1764S	1/21/2023 9:48:35 AM	104.5	105.7
CHH1764S	H-1764S	2/21/2023 10:28:25 AM	109.6	110.5
CHH1765N	H-1765N	3/7/2022 2:11:21 PM	108.5	108.4
CHH1765N	H-1765N	4/6/2022 12:54:15 PM	111.4	111.5
CHH1765N	H-1765N	5/3/2022 10:55:27 AM	110.4	110.5
CHH1765N	H-1765N	6/2/2022 9:38:39 AM	112.3	111.3
CHH1765N	H-1765N	7/8/2022 11:02:56 AM	111.5	111.5
CHH1765N	H-1765N	8/3/2022 1:57:01 PM	112.7	112.8
CHH1765N	H-1765N	9/2/2022 10:23:15 AM	114.1	114.1
CHH1765N	H-1765N	10/4/2022 11:53:27 AM	111.7	111.8
CHH1765N	H-1765N	11/1/2022 1:19:09 PM	107.4	111.7
CHH1765N	H-1765N	11/1/2022 1:22:43 PM	111.9	111.9
CHH1765N	H-1765N	12/6/2022 11:30:23 AM	111.5	111.5
CHH1765N	H-1765N	1/20/2023 10:37:01 AM	107.3	107.3
CHH1766N	H-1766N	3/1/2022 12:40:26 PM	92.8	93.1
CHH1766N	H-1766N	4/13/2022 2:54:27 PM	94.0	94.0
CHH1766N	H-1766N	5/23/2022 2:55:08 PM	100.9	100.9
CHH1766N	H-1766N	6/7/2022 1:30:19 PM	101.7	101.8
CHH1766N	H-1766N	6/30/2022 6:57:53 AM	102.5	102.6
CHH1766N	H-1766N	6/30/2022 7:00:44 AM	102.7	102.7
CHH1766N	H-1766N	7/25/2022 6:43:02 PM	107.3	107.3
CHH1766N	H-1766N	8/5/2022 11:42:20 AM	108.0	108.0

Point ID	Point Name	Record Date	Init Temp [°F]	Adj Temp [°F]
CHH1766N	H-1766N	8/12/2022 11:13:35 AM	110.4	110.5
CHH1766N	H-1766N	9/7/2022 11:04:26 AM	114.8	114.9
CHH1766N	H-1766N	9/23/2022 10:54:32 AM	115.3	115.4
CHH1766N	H-1766N	10/18/2022 10:48:44 AM	117.4	117.5
CHH1766N	H-1766N	10/20/2022 11:48:16 AM	118.1	118.2
CHH1766N	H-1766N	10/25/2022 3:19:55 PM	117.9	118.0
CHH1766N	H-1766N	11/5/2022 10:44:37 AM	119.1	119.1
CHH1766N	H-1766N	11/5/2022 10:47:45 AM	119.3	119.3
CHH1766N	H-1766N	12/8/2022 2:32:13 PM	115.1	115.0
CHH1766N	H-1766N	1/11/2023 2:33:25 PM	102.4	102.4
CHH1766N	H-1766N	2/3/2023 11:12:45 AM	104.2	104.1
CHH1766N	H-1766N	2/3/2023 11:15:58 AM	104.0	104.1
CHH1766N	H-1766N	2/17/2023 10:17:26 AM	103.5	103.6
CHH1766S	H-1766S	2/24/2022 10:26:46 AM	104.1	109.2
CHH1766S	H-1766S	3/1/2022 9:45:54 AM	104.4	106.1
CHH1766S	H-1766S	4/14/2022 1:15:20 PM	110.0	110.0
CHH1766S	H-1766S	5/25/2022 11:28:40 AM	114.1	114.2
CHH1766S	H-1766S	6/8/2022 11:06:55 AM	113.4	113.6
CHH1766S	H-1766S	6/30/2022 7:48:53 AM	111.1	111.5
CHH1766S	H-1766S	7/14/2022 8:46:11 AM	110.5	111.1
CHH1766S	H-1766S	8/10/2022 11:21:50 AM	118.6	118.7
CHH1766S	H-1766S	8/12/2022 11:24:49 AM	117.4	117.5
CHH1766S	H-1766S	8/12/2022 11:26:38 AM	117.5	117.4
CHH1766S	H-1766S	9/7/2022 9:00:34 AM	116.1	118.5
CHH1766S	H-1766S	10/18/2022 1:50:26 PM	118.3	121.2
CHH1766S	H-1766S	10/25/2022 3:06:41 PM	119.8	120.0
CHH1766S	H-1766S	11/5/2022 12:03:28 PM	116.6	116.7
CHH1766S	H-1766S	12/14/2022 3:50:26 PM	111.1	111.1
CHH1766S	H-1766S	1/11/2023 9:34:22 AM	101.4	101.6
CHH1766S	H-1766S	1/11/2023 1:55:34 PM	103.4	104.6
CHH1766S	H-1766S	1/11/2023 1:57:33 PM	104.6	104.6
CHH1766S	H-1766S	2/3/2023 10:32:35 AM	97.8	97.9
CHH1766S	H-1766S	2/3/2023 10:51:26 AM	97.6	98.8
CHH1767N	H-1767N	3/3/2022 1:45:05 PM	123.8	123.8
CHH1767N	H-1767N	4/21/2022 10:18:32 AM	124.0	124.1
CHH1767N	H-1767N	5/18/2022 1:34:36 PM	125.9	126.0
CHH1767N	H-1767N	6/27/2022 2:50:22 PM	128.7	128.7
CHH1767N	H-1767N	7/27/2022 12:47:37 PM	129.9	130.0
CHH1767N	H-1767N	7/27/2022 1:40:42 PM	127.4	129.1
CHH1767N	H-1767N	7/27/2022 1:42:36 PM	130.4	130.4
CHH1767N	H-1767N	8/11/2022 8:32:12 AM	126.6	126.9
CHH1767N	H-1767N	9/16/2022 1:22:52 PM	131.3	131.6
CHH1767N	H-1767N	9/16/2022 1:25:38 PM	131.3	131.4
CHH1767N	H-1767N	10/14/2022 11:19:34 AM	132.0	132.9
CHH1767N	H-1767N	10/14/2022 11:23:49 AM	133.7	132.2

Point ID	Point Name	Record Date	Init Temp [°F]	Adj Temp [°F]
CHH1767N	H-1767N	11/17/2022 10:35:19 AM	127.2	127.2
CHH1767N	H-1767N	12/9/2022 11:14:26 AM	126.1	126.2
CHH1767N	H-1767N	1/21/2023 9:16:22 AM	113.0	113.1
CHH1767N	H-1767N	2/13/2023 12:52:26 PM	111.2	111.3
CHH1767S	H-1767S	3/3/2022 2:17:42 PM	125.2	125.1
CHH1767S	H-1767S	3/3/2022 2:21:06 PM	125.1	125.1
CHH1767S	H-1767S	3/3/2022 2:23:06 PM	125.0	125.0
CHH1768N	H-1768N	3/1/2022 1:40:19 PM	109.5	109.5
CHH1768N	H-1768N	4/18/2022 1:16:54 PM	108.6	108.6
CHH1768N	H-1768N	5/23/2022 2:59:29 PM	109.9	109.9
CHH1768N	H-1768N	6/14/2022 12:46:01 PM	109.3	109.3
CHH1768N	H-1768N	7/13/2022 1:19:35 PM	111.9	111.9
CHH1768N	H-1768N	8/12/2022 10:10:04 AM	114.8	114.8
CHH1768N	H-1768N	8/12/2022 10:12:02 AM	115.3	115.3
CHH1768N	H-1768N	8/12/2022 11:54:51 AM	115.0	115.0
CHH1768N	H-1768N	9/7/2022 11:48:28 AM	117.0	117.0
CHH1768N	H-1768N	10/17/2022 12:07:28 PM	118.1	118.1
CHH1768N	H-1768N	11/14/2022 1:16:09 PM	117.7	117.7
CHH1768N	H-1768N	12/8/2022 2:55:21 PM	116.8	116.9
CHH1768N	H-1768N	1/13/2023 10:06:16 AM	116.6	116.9
CHH1768N	H-1768N	1/13/2023 10:08:44 AM	117.1	117.1
CHH1768N	H-1768N	2/20/2023 11:02:58 AM	118.7	118.7
CHH1768S	H-1768S	3/1/2022 12:50:24 PM	113.6	112.1
CHH1768S	H-1768S	4/13/2022 2:40:36 PM	100.8	100.7
CHH1768S	H-1768S	5/24/2022 2:11:20 PM	115.1	115.4
CHH1768S	H-1768S	6/23/2022 11:04:59 AM	120.0	120.0
CHH1768S	H-1768S	6/30/2022 7:24:36 AM	116.1	116.3
CHH1768S	H-1768S	7/13/2022 2:17:12 PM	117.4	117.5
CHH1768S	H-1768S	8/10/2022 11:31:15 AM	116.6	116.6
CHH1768S	H-1768S	9/7/2022 10:51:25 AM	119.7	119.7
CHH1768S	H-1768S	10/18/2022 10:20:58 AM	112.9	111.9
CHH1768S	H-1768S	10/18/2022 10:31:58 AM	109.3	111.7
CHH1768S	H-1768S	10/18/2022 10:33:37 AM	111.7	111.7
CHH1768S	H-1768S	10/25/2022 2:37:28 PM	109.7	109.7
CHH1768S	H-1768S	11/5/2022 10:16:50 AM	99.6	99.5
CHH1768S	H-1768S	12/8/2022 1:15:04 PM	92.3	92.3
CHH1768S	H-1768S	1/11/2023 2:51:31 PM	62.6	63.3
CHH1768S	H-1768S	2/21/2023 9:26:55 AM	103.3	104.0
CHH1768S	H-1768S	2/21/2023 9:30:28 AM	103.9	103.9
CHH1769A	H-1769A	2/23/2022 12:08:43 PM	80.1	96.0
CHH1769A	H-1769A	2/23/2022 12:11:29 PM	104.1	104.7
CHH1769A	H-1769A	3/10/2022 2:09:12 PM	106.5	106.4
CHH1769A	H-1769A	4/18/2022 12:43:54 PM	115.8	115.3
CHH1769A	H-1769A	4/18/2022 12:50:23 PM	116.6	116.6
CHH1769A	H-1769A	5/19/2022 10:47:41 AM	112.4	112.4

Point ID	Point Name	Record Date	Init Temp [°F]	Adj Temp [°F]
CHH1769A	H-1769A	6/10/2022 3:34:25 PM	115.2	115.2
CHH1769A	H-1769A	7/14/2022 11:02:49 AM	120.2	120.3
CHH1769A	H-1769A	8/3/2022 9:44:50 AM	121.7	118.3
CHH1769A	H-1769A	9/2/2022 8:35:59 AM	119.3	119.4
CHH1769A	H-1769A	10/6/2022 12:56:16 PM	128.7	128.7
CHH1769A	H-1769A	11/11/2022 10:02:59 AM	124.7	124.8
CHH1769A	H-1769A	11/11/2022 10:14:30 AM	124.9	124.9
CHH1769A	H-1769A	11/11/2022 10:42:32 AM	124.4	128.2
CHH1769A	H-1769A	11/11/2022 10:49:30 AM	128.9	128.8
CHH1769A	H-1769A	12/26/2022 10:14:08 AM	117.3	117.3
CHH1769B	H-1769B	2/24/2022 11:18:31 AM	94.1	94.2
CHH1769B	H-1769B	3/10/2022 2:44:50 PM	94.4	94.4
CHH1769B	H-1769B	4/19/2022 11:34:33 AM	90.0	90.0
CHH1769B	H-1769B	5/23/2022 2:15:12 PM	95.6	95.6
CHH1769B	H-1769B	5/23/2022 2:16:44 PM	95.6	95.7
CHH1769B	H-1769B	6/13/2022 9:57:07 AM	98.1	98.1
CHH1769B	H-1769B	7/13/2022 1:32:24 PM	105.7	105.7
CHH1769B	H-1769B	8/8/2022 3:14:55 PM	109.2	109.2
CHH1769B	H-1769B	9/2/2022 10:23:00 AM	109.1	109.0
CHH1769B	H-1769B	9/2/2022 10:27:01 AM	108.7	108.6
CHH1769B	H-1769B	10/10/2022 9:29:01 AM	105.9	105.9
CHH1769B	H-1769B	2/21/2023 2:25:09 PM	102.0	102.2
CHH1769N	H-1769N	2/23/2022 9:51:22 AM	113.2	113.1
CHH1769N	H-1769N	3/3/2022 2:26:32 PM	114.2	114.4
CHH1769N	H-1769N	4/7/2022 2:29:11 PM	111.1	111.2
CHH1769N	H-1769N	5/19/2022 9:58:27 AM	113.5	113.5
CHH1769N	H-1769N	6/10/2022 3:03:32 PM	116.7	116.7
CHH1769N	H-1769N	7/6/2022 11:03:33 AM	116.3	116.3
CHH1769N	H-1769N	8/3/2022 9:12:10 AM	116.8	117.2
CHH1769N	H-1769N	9/7/2022 11:12:55 AM	131.3	130.5
CHH1769N	H-1769N	9/7/2022 11:16:05 AM	129.7	129.8
CHH1769N	H-1769N	10/17/2022 9:46:23 AM	122.3	122.8
CHH1769N	H-1769N	11/15/2022 10:58:46 AM	121.0	121.1
CHH1769N	H-1769N	12/6/2022 3:41:57 PM	117.1	117.1
CHH1769N	H-1769N	1/23/2023 10:06:31 AM	105.6	108.0
CHH1769N	H-1769N	1/23/2023 10:09:55 AM	109.1	109.3
CHH1769N	H-1769N	2/17/2023 10:28:39 AM	107.3	107.4
CHH1769S	H-1769S	3/24/2022 10:04:51 AM	81.0	116.2
CHH1769S	H-1769S	3/24/2022 10:07:36 AM	117.2	117.3
CHH1769S	H-1769S	4/21/2022 10:11:34 AM	119.1	119.0
CHH1769S	H-1769S	5/23/2022 2:17:05 PM	121.1	121.4
CHH1769S	H-1769S	5/23/2022 2:21:26 PM	121.4	121.4
CHH1769S	H-1769S	5/23/2022 2:25:22 PM	121.1	121.4
CHH1769S	H-1769S	5/23/2022 2:28:06 PM	121.6	121.6
CHH1769S	H-1769S	6/14/2022 3:38:48 PM	121.7	121.9

Point ID	Point Name	Record Date	Init Temp [°F]	Adj Temp [°F]
CHH1770A	H-1770A	3/10/2022 3:25:55 PM	108.4	108.3
CHH1770A	H-1770A	4/18/2022 1:31:27 PM	107.1	107.1
CHH1770A	H-1770A	5/19/2022 10:23:58 AM	104.8	104.7
CHH1770A	H-1770A	6/10/2022 3:23:41 PM	111.1	111.1
CHH1770A	H-1770A	7/15/2022 9:56:22 AM	115.4	115.7
CHH1770A	H-1770A	8/3/2022 9:26:21 AM	114.1	114.2
CHH1770A	H-1770A	9/2/2022 8:17:17 AM	114.6	114.6
CHH1770A	H-1770A	10/6/2022 12:38:40 PM	117.0	117.1
CHH1770A	H-1770A	10/31/2022 11:25:45 AM	118.5	118.5
CHH1770A	H-1770A	11/10/2022 9:55:15 AM	113.9	114.1
CHH1770A	H-1770A	12/26/2022 10:33:04 AM	117.1	117.0
CHH1770A	H-1770A	1/12/2023 10:26:29 AM	111.4	114.6
CHH1770A	H-1770A	1/12/2023 10:28:21 AM	114.9	114.9
CHH1770A	H-1770A	2/17/2023 1:51:13 PM	115.1	115.3
CHH1770B	H-1770B	3/3/2022 12:37:52 PM	113.6	113.8
CHH1770B	H-1770B	4/19/2022 11:46:58 AM	107.6	107.8
CHH1770B	H-1770B	5/23/2022 2:45:11 PM	111.9	111.9
CHH1770B	H-1770B	6/13/2022 10:31:51 AM	109.0	109.1
CHH1770B	H-1770B	7/13/2022 4:09:44 PM	113.2	113.9
CHH1770B	H-1770B	7/13/2022 4:12:23 PM	114.3	114.3
CHH1770B	H-1770B	8/12/2022 10:44:16 AM	113.3	114.4
CHH1770B	H-1770B	9/2/2022 9:54:23 AM	114.1	120.7
CHH1770B	H-1770B	9/2/2022 9:56:34 AM	120.9	120.8
CHH1770B	H-1770B	10/10/2022 9:39:23 AM	116.6	116.5
CHH1770B	H-1770B	11/11/2022 2:37:25 PM	116.6	116.5
CHH1770B	H-1770B	12/20/2022 2:29:31 PM	117.1	117.3
CHH1770B	H-1770B	1/12/2023 11:19:47 AM	117.1	117.1
CHH1770N	H-1770N	2/23/2022 10:12:29 AM	113.7	113.7
CHH1770N	H-1770N	3/10/2022 3:08:01 PM	113.7	113.7
CHH1770N	H-1770N	4/7/2022 2:33:37 PM	114.2	114.2
CHH1770N	H-1770N	5/19/2022 10:07:35 AM	114.7	114.7
CHH1770N	H-1770N	6/10/2022 3:07:39 PM	115.5	115.4
CHH1770N	H-1770N	7/6/2022 11:25:10 AM	115.3	115.3
CHH1770N	H-1770N	8/3/2022 9:15:42 AM	114.6	114.8
CHH1770N	H-1770N	9/7/2022 11:01:22 AM	115.8	115.8
CHH1770N	H-1770N	10/17/2022 9:52:57 AM	115.4	115.4
CHH1770N	H-1770N	10/31/2022 10:45:14 AM	115.7	115.7
CHH1770N	H-1770N	11/15/2022 11:05:23 AM	113.9	114.0
CHH1770N	H-1770N	12/6/2022 3:56:10 PM	113.1	112.3
CHH1770N	H-1770N	1/23/2023 10:15:21 AM	111.6	113.2
CHH1770N	H-1770N	1/23/2023 10:17:26 AM	113.3	113.4
CHH1770S	H-1770S	3/24/2022 9:57:15 AM	120.7	120.6
CHH1770S	H-1770S	4/19/2022 2:15:55 PM	119.7	119.8
CHH1770S	H-1770S	5/23/2022 1:50:55 PM	120.7	121.0
CHH1770S	H-1770S	5/23/2022 1:54:04 PM	121.4	121.3

Point ID	Point Name	Record Date	Init Temp [°F]	Adj Temp [°F]
CHH1770S	H-1770S	6/14/2022 10:54:37 AM	122.4	122.1
CHH1770S	H-1770S	7/20/2022 10:50:29 AM	124.0	124.0
CHH1770S	H-1770S	9/23/2022 10:46:01 AM	117.4	116.6
CHH1770S	H-1770S	10/7/2022 8:51:41 AM	112.4	116.5
CHH1770S	H-1770S	10/7/2022 8:54:07 AM	117.1	117.1
CHH1770S	H-1770S	10/7/2022 9:08:34 AM	133.4	133.4
CHH1770S	H-1770S	11/15/2022 2:17:13 PM	115.3	115.3
CHH1770S	H-1770S	12/1/2022 10:27:22 AM	113.8	110.0
CHH1770S	H-1770S	12/1/2022 10:31:54 AM	108.0	108.0
CHH1770S	H-1770S	1/24/2023 10:23:51 AM	105.0	105.0
CHH1771A	H-1771A	3/1/2022 10:12:31 AM	119.3	119.3
CHH1771A	H-1771A	4/14/2022 10:26:53 AM	118.5	118.5
CHH1771A	H-1771A	5/12/2022 1:15:05 PM	116.1	116.2
CHH1771A	H-1771A	6/6/2022 9:20:08 AM	117.4	117.4
CHH1771A	H-1771A	7/13/2022 2:53:15 PM	118.9	118.9
CHH1771A	H-1771A	8/16/2022 10:15:08 AM	120.9	120.9
CHH1771A	H-1771A	8/19/2022 10:56:22 AM	120.9	121.0
CHH1771A	H-1771A	9/2/2022 10:03:01 AM	121.1	121.1
CHH1771A	H-1771A	10/10/2022 1:28:00 PM	119.0	118.9
CHH1771A	H-1771A	11/14/2022 2:35:13 PM	115.5	115.6
CHH1771A	H-1771A	12/12/2022 1:47:53 PM	111.1	111.3
CHH1771A	H-1771A	1/19/2023 1:57:52 PM	83.7	109.3
CHH1771A	H-1771A	1/19/2023 2:00:40 PM	112.9	112.9
CHH1771A	H-1771A	2/15/2023 1:40:32 PM	111.4	113.9
CHH1771A	H-1771A	2/15/2023 1:42:19 PM	114.5	114.4
CHH1771A	H-1771A	2/16/2023 1:44:09 PM	113.7	113.6
CHH1771B	H-1771B	3/1/2022 2:31:11 PM	110.5	110.5
CHH1771B	H-1771B	4/7/2022 9:28:50 AM	109.7	110.7
CHH1771B	H-1771B	5/3/2022 12:49:15 PM	112.5	112.5
CHH1771B	H-1771B	6/7/2022 10:31:19 AM	113.1	113.1
CHH1771B	H-1771B	7/8/2022 11:08:15 AM	113.4	113.4
CHH1771B	H-1771B	8/2/2022 2:50:41 PM	113.8	113.9
CHH1771B	H-1771B	8/4/2022 3:41:42 PM	119.2	118.7
CHH1771B	H-1771B	9/1/2022 2:01:49 PM	120.6	120.6
CHH1771B	H-1771B	10/4/2022 12:51:52 PM	115.1	115.1
CHH1771B	H-1771B	11/4/2022 10:36:22 AM	113.2	113.2
CHH1771B	H-1771B	12/6/2022 10:34:00 AM	115.3	115.3
CHH1771B	H-1771B	1/20/2023 10:34:34 AM	106.4	106.3
CHH1771B	H-1771B	2/13/2023 2:00:47 PM	107.9	107.9
CHH1771N	H-1771N	3/7/2022 9:48:32 AM	103.7	103.7
CHH1771N	H-1771N	4/6/2022 2:11:05 PM	105.3	105.7
CHH1771N	H-1771N	5/3/2022 1:16:42 PM	105.7	106.3
CHH1771N	H-1771N	6/2/2022 11:11:50 AM	107.6	107.6
CHH1771N	H-1771N	7/11/2022 3:48:59 PM	108.1	108.1
CHH1771N	H-1771N	8/3/2022 3:13:21 PM	108.1	108.2

Point ID	Point Name	Record Date	Init Temp [°F]	Adj Temp [°F]
CHH1771N	H-1771N	9/2/2022 10:41:55 AM	110.1	110.1
CHH1771N	H-1771N	10/4/2022 12:25:14 PM	110.1	110.1
CHH1771N	H-1771N	11/4/2022 9:57:12 AM	108.2	108.3
CHH1771N	H-1771N	12/6/2022 11:18:40 AM	108.7	108.7
CHH1771S	H-1771S	3/15/2022 11:26:42 AM	125.8	125.8
CHH1771S	H-1771S	4/6/2022 12:13:52 PM	125.5	125.4
CHH1771S	H-1771S	5/24/2022 11:15:34 AM	125.6	125.6
CHH1771S	H-1771S	6/1/2022 2:14:00 PM	125.3	125.3
CHH1772A	H-1772A	2/23/2022 9:26:08 AM	124.7	124.8
CHH1772A	H-1772A	3/3/2022 2:18:56 PM	125.7	125.8
CHH1772A	H-1772A	4/18/2022 12:13:28 PM	126.8	126.8
CHH1772A	H-1772A	5/25/2022 2:05:00 PM	128.8	128.7
CHH1772A	H-1772A	6/6/2022 9:55:49 AM	127.5	127.5
CHH1772A	H-1772A	7/20/2022 10:52:55 AM	129.8	129.9
CHH1772A	H-1772A	8/2/2022 2:38:57 PM	129.4	129.4
CHH1772A	H-1772A	8/4/2022 1:45:40 PM	129.7	129.8
CHH1772A	H-1772A	9/7/2022 1:35:46 PM	131.3	128.9
CHH1772A	H-1772A	9/7/2022 1:40:07 PM	129.7	130.3
CHH1772A	H-1772A	9/7/2022 1:41:45 PM	130.4	130.5
CHH1772A	H-1772A	10/10/2022 2:45:33 PM	127.3	127.3
CHH1772A	H-1772A	11/15/2022 10:43:57 AM	121.7	121.6
CHH1772A	H-1772A	12/6/2022 3:16:14 PM	117.7	118.8
CHH1772A	H-1772A	12/27/2022 11:56:38 AM	118.8	118.9
CHH1772A	H-1772A	1/23/2023 10:34:00 AM	117.4	118.6
CHH1772A	H-1772A	2/17/2023 9:39:57 AM	117.6	117.5
CHH1772B	H-1772B	3/1/2022 2:25:55 PM	105.3	105.2
CHH1772B	H-1772B	4/7/2022 2:44:43 PM	105.8	105.9
CHH1772B	H-1772B	5/3/2022 1:25:01 PM	106.0	106.0
CHH1772B	H-1772B	6/7/2022 10:37:13 AM	106.7	106.7
CHH1772B	H-1772B	7/14/2022 10:47:05 AM	105.9	106.0
CHH1772B	H-1772B	8/3/2022 8:40:58 AM	105.9	105.9
CHH1772B	H-1772B	9/1/2022 2:22:38 PM	108.7	108.8
CHH1772B	H-1772B	9/1/2022 3:07:20 PM	108.8	109.3
CHH1772B	H-1772B	9/6/2022 2:04:37 PM	109.4	109.3
CHH1772B	H-1772B	10/10/2022 8:45:03 AM	107.2	107.2
CHH1772B	H-1772B	11/11/2022 9:44:53 AM	106.5	106.6
CHH1772B	H-1772B	12/23/2022 9:21:45 AM	106.3	106.3
CHH1772B	H-1772B	1/23/2023 9:37:58 AM	109.1	109.1
CHH1772B	H-1772B	2/6/2023 2:46:40 PM	111.7	111.6
CHH1772B	H-1772B	2/6/2023 2:48:59 PM	111.6	111.5
CHH1772B	H-1772B	2/20/2023 9:04:10 AM	106.1	106.1
CHH1772C	H-1772C	3/7/2022 10:01:59 AM	97.7	97.8
CHH1772C	H-1772C	4/6/2022 2:15:40 PM	102.3	102.3
CHH1772C	H-1772C	5/3/2022 1:40:15 PM	101.4	101.7
CHH1772C	H-1772C	5/5/2022 10:22:08 AM	101.7	102.0

Point ID	Point Name	Record Date	Init Temp [°F]	Adj Temp [°F]
CHH1772C	H-1772C	6/2/2022 10:59:15 AM	102.6	102.8
CHH1772C	H-1772C	7/11/2022 3:53:52 PM	105.5	105.6
CHH1772C	H-1772C	8/3/2022 3:24:59 PM	106.3	106.7
CHH1772C	H-1772C	9/2/2022 10:57:18 AM	108.4	108.5
CHH1772C	H-1772C	10/4/2022 12:16:01 PM	107.3	108.9
CHH1772C	H-1772C	10/4/2022 12:18:55 PM	108.1	108.2
CHH1772C	H-1772C	11/4/2022 9:43:53 AM	102.8	103.3
CHH1772C	H-1772C	12/6/2022 11:32:01 AM	103.7	103.7
CHH1772N	H-1772N	3/7/2022 10:40:02 AM	74.9	75.1
CHH1772N	H-1772N	4/7/2022 9:46:38 AM	93.1	94.1
CHH1772N	H-1772N	5/3/2022 1:07:55 PM	95.5	95.6
CHH1772N	H-1772N	6/2/2022 10:55:01 AM	99.3	99.5
CHH1772N	H-1772N	7/8/2022 11:32:24 AM	103.3	103.5
CHH1772N	H-1772N	8/5/2022 4:11:00 PM	105.4	105.4
CHH1772N	H-1772N	9/1/2022 2:17:46 PM	115.3	115.4
CHH1772N	H-1772N	10/4/2022 1:04:03 PM	106.0	106.0
CHH1772N	H-1772N	11/4/2022 10:59:38 AM	83.7	82.7
CHH1772N	H-1772N	12/6/2022 11:00:09 AM	74.3	76.9
CHH1772N	H-1772N	1/20/2023 10:52:41 AM	55.1	55.0
CHH1772N	H-1772N	1/20/2023 10:56:10 AM	54.2	53.9
CHH1772N	H-1772N	1/20/2023 10:57:38 AM	53.3	53.3
CHH1772N	H-1772N	2/3/2023 3:01:30 PM	79.5	79.5
CHH1772N	H-1772N	2/13/2023 1:28:57 PM	66.8	66.9
CHH1772N	H-1772N	2/13/2023 1:31:42 PM	66.9	66.9
CHH1772S	H-1772S	3/15/2022 1:05:53 PM	132.7	134.6
CHH1772S	H-1772S	3/15/2022 1:10:08 PM	134.8	134.6
CHH1772S	H-1772S	4/5/2022 2:38:31 PM	134.6	135.0
CHH1772S	H-1772S	5/24/2022 11:29:39 AM	133.5	133.5
CHH1772S	H-1772S	6/1/2022 1:43:38 PM	134.8	129.9
CHH1772S	H-1772S	6/1/2022 1:45:20 PM	125.7	125.4
CHH1772S	H-1772S	6/1/2022 1:48:41 PM	132.4	134.8
CHH1772S	H-1772S	6/1/2022 1:51:59 PM	136.2	136.2
CHH1772S	H-1772S	7/26/2022 3:07:18 PM	133.4	131.8
CHH1772S	H-1772S	7/26/2022 3:18:47 PM	131.3	130.6
CHH1772S	H-1772S	7/29/2022 2:24:40 PM	130.6	127.3
CHH1772S	H-1772S	7/29/2022 2:26:36 PM	127.3	127.3
CHH1772S	H-1772S	7/29/2022 2:29:01 PM	126.9	130.7
CHH1772S	H-1772S	7/29/2022 2:32:59 PM	131.4	130.6
CHH1773A	H-1773A	2/23/2022 9:30:34 AM	116.6	116.5
CHH1773A	H-1773A	3/3/2022 1:40:44 PM	117.8	118.0
CHH1773A	H-1773A	4/18/2022 12:26:48 PM	120.5	120.5
CHH1773A	H-1773A	5/25/2022 1:56:28 PM	121.4	121.4
CHH1773A	H-1773A	6/6/2022 9:47:55 AM	121.4	121.3
CHH1773A	H-1773A	7/15/2022 10:50:53 AM	121.8	121.9
CHH1773A	H-1773A	8/2/2022 10:45:48 AM	121.2	121.3

Point ID	Point Name	Record Date	Init Temp [°F]	Adj Temp [°F]
CHH1773A	H-1773A	8/2/2022 10:48:08 AM	121.4	121.4
CHH1773A	H-1773A	8/4/2022 11:51:09 AM	121.8	121.7
CHH1773A	H-1773A	8/9/2022 11:18:00 AM	121.3	121.4
CHH1773A	H-1773A	8/9/2022 11:18:46 AM	121.3	121.4
CHH1773A	H-1773A	9/7/2022 11:28:53 AM	122.2	122.2
CHH1773A	H-1773A	10/10/2022 2:31:16 PM	122.1	122.1
CHH1773A	H-1773A	11/15/2022 9:58:17 AM	121.1	121.1
CHH1773A	H-1773A	12/6/2022 3:20:58 PM	120.3	120.4
CHH1773A	H-1773A	1/19/2023 1:39:59 PM	119.8	120.1
CHH1773A	H-1773A	1/19/2023 1:41:31 PM	120.1	120.1
CHH1773A	H-1773A	2/17/2023 9:36:14 AM	120.3	120.4
CHH1773B	H-1773B	3/1/2022 2:18:27 PM	108.9	108.9
CHH1773B	H-1773B	4/7/2022 2:51:34 PM	109.0	109.2
CHH1773B	H-1773B	5/3/2022 1:31:59 PM	109.7	109.6
CHH1773B	H-1773B	6/7/2022 10:45:42 AM	110.3	110.3
CHH1773B	H-1773B	7/14/2022 10:54:11 AM	110.7	110.9
CHH1773B	H-1773B	8/3/2022 8:44:40 AM	111.3	112.1
CHH1773B	H-1773B	9/1/2022 2:48:29 PM	114.0	114.1
CHH1773B	H-1773B	9/6/2022 1:50:05 PM	114.4	114.3
CHH1773B	H-1773B	10/10/2022 8:49:41 AM	114.4	114.4
CHH1773B	H-1773B	10/21/2022 8:16:42 AM	112.1	112.2
CHH1773B	H-1773B	10/21/2022 8:23:37 AM	115.8	116.1
CHH1773B	H-1773B	11/11/2022 9:33:13 AM	112.1	112.1
CHH1773B	H-1773B	12/26/2022 10:47:07 AM	112.3	112.3
CHH1773B	H-1773B	2/6/2023 2:25:55 PM	84.1	84.2
CHH1773C	H-1773C	3/7/2022 10:18:04 AM	98.2	98.3
CHH1773C	H-1773C	4/7/2022 10:40:36 AM	101.0	101.8
CHH1773C	H-1773C	5/5/2022 12:58:28 PM	102.5	102.9
CHH1773C	H-1773C	6/2/2022 10:31:05 AM	104.5	104.5
CHH1773C	H-1773C	7/12/2022 3:43:33 PM	108.7	108.7
CHH1773C	H-1773C	8/2/2022 3:01:28 PM	108.4	108.5
CHH1773C	H-1773C	9/2/2022 7:54:10 AM	110.9	110.9
CHH1773C	H-1773C	10/5/2022 8:37:18 AM	111.2	111.3
CHH1773C	H-1773C	11/11/2022 11:21:56 AM	110.9	112.1
CHH1773C	H-1773C	11/11/2022 11:23:37 AM	111.9	111.9
CHH1773C	H-1773C	12/7/2022 1:39:40 PM	109.5	109.9
CHH1773N	H-1773N	3/7/2022 10:26:28 AM	113.4	113.3
CHH1773N	H-1773N	4/7/2022 10:33:19 AM	114.4	114.8
CHH1773N	H-1773N	5/17/2022 9:54:33 AM	115.8	115.8
CHH1773N	H-1773N	6/2/2022 10:46:31 AM	117.4	117.4
CHH1773N	H-1773N	7/12/2022 3:24:01 PM	118.3	118.3
CHH1773N	H-1773N	7/15/2022 10:23:28 AM	118.1	118.3
CHH1773N	H-1773N	8/2/2022 3:17:28 PM	117.1	117.1
CHH1773N	H-1773N	9/2/2022 7:41:02 AM	117.9	118.1
CHH1773N	H-1773N	9/2/2022 7:44:11 AM	118.3	117.8

Point ID	Point Name	Record Date	Init Temp [°F]	Adj Temp [°F]
CHH1773N	H-1773N	9/2/2022 7:46:51 AM	117.6	117.6
CHH1773N	H-1773N	10/4/2022 1:19:40 PM	105.5	113.8
CHH1773N	H-1773N	10/4/2022 1:27:04 PM	117.1	117.1
CHH1773N	H-1773N	11/11/2022 11:04:22 AM	117.1	117.0
CHH1773N	H-1773N	12/7/2022 3:44:54 PM	116.6	116.6
CHH1773N	H-1773N	1/20/2023 11:13:38 AM	116.3	117.4
CHH1773N	H-1773N	1/20/2023 11:15:23 AM	117.4	117.4
CHH1773N	H-1773N	2/8/2023 11:50:52 AM	118.1	118.1
CHH1773S	H-1773S	3/10/2022 2:58:37 PM	125.8	125.8
CHH1773S	H-1773S	4/21/2022 10:26:51 AM	125.4	125.4
CHH1773S	H-1773S	5/23/2022 2:48:41 PM	125.3	125.3
CHH1773S	H-1773S	6/14/2022 2:05:31 PM	125.8	125.7
CHH1773S	H-1773S	7/13/2022 8:32:28 AM	123.1	123.3
CHH1773S	H-1773S	8/11/2022 9:19:59 AM	126.2	125.7
CHH1773S	H-1773S	9/22/2022 10:01:10 AM	123.6	123.9
CHH1773S	H-1773S	10/5/2022 10:16:58 AM	125.1	125.6
CHH1773S	H-1773S	10/5/2022 10:19:08 AM	125.8	125.8
CHH1774A	H-1774A	3/3/2022 1:14:20 PM	118.6	118.7
CHH1774A	H-1774A	4/19/2022 10:59:02 AM	119.1	119.1
CHH1774A	H-1774A	5/17/2022 12:38:56 PM	119.2	119.1
CHH1774A	H-1774A	6/9/2022 12:48:41 PM	120.8	120.7
CHH1774A	H-1774A	7/13/2022 10:53:17 AM	120.1	118.8
CHH1774A	H-1774A	8/5/2022 11:18:19 AM	115.9	115.9
CHH1774A	H-1774A	9/7/2022 9:14:54 AM	117.2	116.7
CHH1774A	H-1774A	10/17/2022 10:23:14 AM	104.1	104.1
CHH1774A	H-1774A	10/31/2022 1:06:11 PM	108.9	108.8
CHH1774A	H-1774A	11/14/2022 10:11:08 AM	100.4	118.8
CHH1774A	H-1774A	11/14/2022 10:12:53 AM	120.4	120.4
CHH1774A	H-1774A	12/1/2022 9:13:28 AM	122.7	122.6
CHH1774A	H-1774A	1/12/2023 10:08:54 AM	122.4	122.7
CHH1774A	H-1774A	2/20/2023 9:45:13 AM	125.2	125.3
CHH1774B	H-1774B	3/3/2022 12:46:11 PM	120.2	120.4
CHH1774B	H-1774B	4/19/2022 12:20:12 PM	115.3	115.3
CHH1774B	H-1774B	5/23/2022 1:22:38 PM	116.9	116.9
CHH1774B	H-1774B	6/9/2022 1:26:49 PM	124.0	124.0
CHH1774B	H-1774B	7/13/2022 10:39:52 AM	120.6	120.9
CHH1774B	H-1774B	8/8/2022 4:35:37 PM	128.2	128.3
CHH1774B	H-1774B	9/7/2022 9:40:32 AM	128.0	127.9
CHH1774B	H-1774B	10/17/2022 10:37:30 AM	127.4	127.3
CHH1774B	H-1774B	11/14/2022 10:45:15 AM	126.7	126.7
CHH1774B	H-1774B	12/1/2022 9:49:25 AM	125.3	125.4
CHH1774B	H-1774B	1/12/2023 11:59:18 AM	117.7	117.8
CHH1774B	H-1774B	2/20/2023 10:25:43 AM	120.6	124.1
CHH1774B	H-1774B	2/20/2023 10:28:31 AM	124.7	124.7
CHH1774N	H-1774N	3/3/2022 1:26:46 PM	109.3	109.4

Point ID	Point Name	Record Date	Init Temp [°F]	Adj Temp [°F]
CHH1774N	H-1774N	4/19/2022 10:40:24 AM	110.0	110.0
CHH1774N	H-1774N	5/17/2022 12:30:17 PM	109.8	109.8
CHH1774N	H-1774N	6/9/2022 12:33:52 PM	110.7	110.7
CHH1774N	H-1774N	7/13/2022 10:57:30 AM	110.5	110.6
CHH1774N	H-1774N	8/5/2022 10:48:23 AM	111.8	111.8
CHH1774N	H-1774N	9/7/2022 9:05:36 AM	118.5	118.5
CHH1774N	H-1774N	10/17/2022 10:11:41 AM	119.1	119.1
CHH1774N	H-1774N	10/31/2022 1:25:20 PM	118.9	118.9
CHH1774N	H-1774N	11/14/2022 9:57:27 AM	116.9	117.1
CHH1774N	H-1774N	11/14/2022 9:58:57 AM	117.1	117.0
CHH1774N	H-1774N	12/1/2022 9:05:41 AM	111.5	111.7
CHH1774N	H-1774N	1/12/2023 9:57:14 AM	110.5	110.5
CHH1774N	H-1774N	2/20/2023 9:30:20 AM	111.1	111.4
CHH1774S	H-1774S	3/1/2022 1:02:11 PM	116.2	115.6
CHH1774S	H-1774S	4/18/2022 2:49:34 PM	118.6	118.8
CHH1774S	H-1774S	5/23/2022 3:40:02 PM	120.6	120.6
CHH1774S	H-1774S	6/14/2022 9:58:13 AM	121.8	121.7
CHH1774S	H-1774S	7/13/2022 1:56:18 PM	121.3	121.3
CHH1774S	H-1774S	8/12/2022 8:16:48 AM	121.1	119.5
CHH1774S	H-1774S	8/12/2022 8:19:17 AM	118.6	118.7
CHH1774S	H-1774S	9/7/2022 12:20:10 PM	121.0	120.5
CHH1774S	H-1774S	10/17/2022 12:46:17 PM	116.9	117.0
CHH1774S	H-1774S	10/17/2022 1:29:04 PM	117.4	118.7
CHH1774S	H-1774S	10/17/2022 1:31:19 PM	119.3	119.3
CHH1774S	H-1774S	11/14/2022 1:51:15 PM	114.4	114.4
CHH1774S	H-1774S	12/1/2022 11:40:06 AM	52.8	52.8
CHH1774S	H-1774S	1/13/2023 2:55:22 PM	102.2	116.8
CHH1774S	H-1774S	1/13/2023 2:57:06 PM	119.0	119.1
CHIWH018	H-18 (EXP-18)	3/15/2022 1:00:38 PM	91.5	91.9
CHIWH018	H-18 (EXP-18)	3/15/2022 1:02:38 PM	93.9	94.0
CHH1801S	H-1801S	2/24/2022 2:32:55 PM	88.4	88.4
CHH1801S	H-1801S	3/23/2022 11:07:48 AM	105.3	87.8
CHH1801S	H-1801S	3/23/2022 11:11:45 AM	98.9	109.7
CHH1801S	H-1801S	3/23/2022 11:14:23 AM	111.9	111.9
CHH1801S	H-1801S	4/6/2022 1:20:36 PM	112.1	106.0
CHH1801S	H-1801S	5/24/2022 10:35:48 AM	83.9	92.8
CHH1801S	H-1801S	5/24/2022 10:38:35 AM	97.9	98.1
CHH1801S	H-1801S	6/17/2022 10:59:53 AM	110.1	110.0
CHH1801S	H-1801S	7/21/2022 8:53:42 AM	117.7	117.7
CHH1801S	H-1801S	8/12/2022 11:10:28 AM	122.7	122.7
CHH1801S	H-1801S	9/20/2022 10:17:35 AM	119.6	119.6
CHH1801S	H-1801S	10/28/2022 11:19:01 AM	124.0	124.0
CHH1801S	H-1801S	11/28/2022 10:13:28 AM	123.3	123.3
CHH1801S	H-1801S	12/26/2022 11:30:15 AM	122.8	122.4
CHH1801S	H-1801S	1/20/2023 1:56:24 PM	118.2	118.2

Point ID	Point Name	Record Date	Init Temp [°F]	Adj Temp [°F]
CHH1801S	H-1801S	2/21/2023 2:37:16 PM	126.0	126.0
CHH1802N	H-1802N	3/3/2022 2:43:53 PM	105.8	105.7
CHH1802N	H-1802N	4/6/2022 1:07:52 PM	107.6	107.8
CHH1802N	H-1802N	5/3/2022 10:47:23 AM	104.1	104.5
CHH1802N	H-1802N	6/1/2022 11:19:16 AM	110.3	110.4
CHH1802N	H-1802N	7/5/2022 2:09:44 PM	108.1	108.2
CHH1802N	H-1802N	8/2/2022 3:44:31 PM	109.5	109.5
CHH1802N	H-1802N	8/5/2022 3:40:02 PM	108.4	109.5
CHH1802N	H-1802N	8/5/2022 3:41:51 PM	109.7	109.7
CHH1802N	H-1802N	9/1/2022 9:50:06 AM	113.0	113.0
CHH1802N	H-1802N	10/4/2022 9:40:14 AM	109.1	109.1
CHH1802N	H-1802N	11/1/2022 2:06:44 PM	104.7	108.2
CHH1802N	H-1802N	11/1/2022 2:09:37 PM	108.4	108.3
CHH1802N	H-1802N	12/6/2022 10:13:33 AM	107.2	107.3
CHH1802N	H-1802N	1/20/2023 11:15:05 AM	101.9	101.3
CHH1802N	H-1802N	2/15/2023 10:56:06 AM	105.4	104.9
CHH1802S	H-1802S	3/3/2022 2:20:50 PM	112.0	112.1
CHH1802S	H-1802S	4/6/2022 10:52:05 AM	116.9	116.9
CHH1802S	H-1802S	5/3/2022 10:30:25 AM	119.1	119.2
CHH1802S	H-1802S	6/1/2022 11:01:07 AM	122.3	123.5
CHH1802S	H-1802S	7/5/2022 1:40:21 PM	124.9	124.9
CHH1802S	H-1802S	8/3/2022 1:53:57 PM	126.8	126.8
CHH1802S	H-1802S	9/1/2022 10:20:58 AM	130.8	130.0
CHH1802S	H-1802S	9/7/2022 9:47:34 AM	133.6	133.6
CHH1802S	H-1802S	9/9/2022 1:53:07 PM	124.0	126.2
CHH1802S	H-1802S	10/4/2022 11:47:40 AM	127.6	127.7
CHH1802S	H-1802S	11/1/2022 2:48:44 PM	124.3	124.2
CHH1802S	H-1802S	12/6/2022 11:40:44 AM	127.0	126.8
CHH1802S	H-1802S	1/24/2023 10:51:13 AM	118.3	119.4
CHH1802S	H-1802S	2/14/2023 11:39:09 AM	122.1	125.3
CHH1802S	H-1802S	2/14/2023 11:42:35 AM	125.6	125.9
CHH1803N	H-1803N	3/3/2022 1:34:05 PM	107.8	108.1
CHH1803N	H-1803N	4/19/2022 10:27:31 AM	105.7	106.0
CHH1803N	H-1803N	4/19/2022 10:29:47 AM	106.0	105.9
CHH1803N	H-1803N	5/17/2022 12:21:40 PM	106.2	106.2
CHH1803N	H-1803N	6/9/2022 12:27:18 PM	109.2	109.3
CHH1803N	H-1803N	7/6/2022 7:58:32 AM	160.4	156.9
CHH1803N	H-1803N	7/6/2022 8:05:36 AM	155.7	154.5
CHH1803N	H-1803N	7/6/2022 9:09:43 AM	153.0	153.2
CHH1803N	H-1803N	7/6/2022 10:44:05 AM	152.9	159.1
CHH1803N	H-1803N	7/7/2022 2:21:57 PM	156.1	155.8
CHH1803N	H-1803N	7/8/2022 1:46:54 PM	152.7	152.5
CHH1803N	H-1803N	7/11/2022 1:17:34 PM	165.1	165.1
CHH1803N	H-1803N	7/12/2022 10:46:49 AM	159.2	159.2
CHH1803N	H-1803N	7/13/2022 2:14:49 PM	164.8	163.4

Point ID	Point Name	Record Date	Init Temp [°F]	Adj Temp [°F]
CHH1803N	H-1803N	7/13/2022 2:17:40 PM	162.9	163.2
CHH1803N	H-1803N	7/15/2022 10:38:28 AM	149.7	149.8
CHH1803N	H-1803N	7/18/2022 9:56:11 AM	140.3	134.7
CHH1803N	H-1803N	7/18/2022 2:06:40 PM	133.8	141.2
CHH1803N	H-1803N	7/19/2022 2:53:41 PM	148.7	144.9
CHH1803N	H-1803N	7/19/2022 2:57:53 PM	144.6	144.6
CHH1803N	H-1803N	7/20/2022 11:01:30 AM	144.9	144.9
CHH1803N	H-1803N	7/26/2022 4:51:31 PM	168.3	163.5
CHH1803N	H-1803N	7/26/2022 5:03:32 PM	163.4	162.5
CHH1803N	H-1803N	7/26/2022 5:10:26 PM	162.2	161.7
CHH1803N	H-1803N	7/27/2022 10:55:41 AM	161.1	160.5
CHH1803N	H-1803N	7/27/2022 11:26:14 AM	161.1	160.8
CHH1803N	H-1803N	8/2/2022 2:14:50 PM	162.6	163.1
CHH1803N	H-1803N	8/4/2022 11:58:31 AM	162.3	162.3
CHH1803N	H-1803N	8/5/2022 3:01:16 PM	163.7	162.6
CHH1803N	H-1803N	8/5/2022 3:28:15 PM	162.9	161.6
CHH1803N	H-1803N	8/11/2022 3:14:16 PM	150.3	150.3
CHH1803N	H-1803N	8/12/2022 12:05:59 PM	164.4	164.6
CHH1803N	H-1803N	8/18/2022 8:32:56 AM	165.9	165.2
CHH1803N	H-1803N	8/26/2022 1:29:45 PM	147.3	147.6
CHH1803N	H-1803N	8/29/2022 2:13:21 PM	155.3	157.0
CHH1803N	H-1803N	8/29/2022 2:15:04 PM	157.2	156.9
CHH1803N	H-1803N	8/31/2022 1:41:53 PM	160.0	158.3
CHH1803N	H-1803N	8/31/2022 1:46:42 PM	157.2	169.1
CHH1803N	H-1803N	8/31/2022 1:51:21 PM	169.1	161.0
CHH1803N	H-1803N	9/6/2022 10:30:54 AM	157.0	157.2
CHH1803N	H-1803N	9/7/2022 10:53:25 AM	156.1	154.3
CHH1803N	H-1803N	9/8/2022 8:56:32 AM	153.2	159.8
CHH1803N	H-1803N	9/8/2022 9:00:05 AM	160.2	160.4
CHH1803N	H-1803N	9/9/2022 2:24:51 PM	162.3	162.3
CHH1803N	H-1803N	9/12/2022 1:24:08 PM	160.0	155.9
CHH1803N	H-1803N	9/12/2022 2:32:06 PM	153.6	154.7
CHH1803N	H-1803N	9/14/2022 10:05:43 AM	154.2	154.1
CHH1803N	H-1803N	9/14/2022 10:07:53 AM	154.2	154.3
CHH1803N	H-1803N	9/15/2022 1:59:19 PM	152.8	152.4
CHH1803N	H-1803N	9/16/2022 9:28:31 AM	152.5	152.7
CHH1803N	H-1803N	9/20/2022 1:02:16 PM	155.1	155.0
CHH1803N	H-1803N	9/21/2022 12:08:54 PM	151.7	151.4
CHH1803N	H-1803N	9/26/2022 12:04:16 PM	147.7	147.6
CHH1803N	H-1803N	9/27/2022 9:44:36 AM	146.5	146.6
CHH1803N	H-1803N	9/30/2022 10:26:57 AM	142.3	142.3
CHH1803N	H-1803N	9/30/2022 10:30:39 AM	142.3	143.9
CHH1803N	H-1803N	10/6/2022 10:51:44 AM	140.3	140.1
CHH1803N	H-1803N	10/19/2022 10:16:41 AM	134.4	134.3
CHH1803N	H-1803N	10/25/2022 2:11:20 PM	126.5	127.3

Point ID	Point Name	Record Date	Init Temp [°F]	Adj Temp [°F]
CHH1803N	H-1803N	10/31/2022 1:50:29 PM	129.5	129.5
CHH1803N	H-1803N	11/14/2022 9:45:02 AM	136.3	136.5
CHH1803N	H-1803N	11/14/2022 9:47:55 AM	136.2	136.1
CHH1803N	H-1803N	11/29/2022 2:20:33 PM	142.7	142.2
CHH1803N	H-1803N	12/1/2022 8:52:26 AM	141.1	134.4
CHH1803N	H-1803N	12/1/2022 8:58:13 AM	133.9	140.1
CHH1803N	H-1803N	12/1/2022 9:00:48 AM	141.7	141.9
CHH1803N	H-1803N	12/13/2022 2:23:04 PM	150.3	150.3
CHH1803N	H-1803N	12/13/2022 2:25:24 PM	150.1	150.2
CHH1803N	H-1803N	12/19/2022 11:08:00 AM	152.4	152.5
CHH1803N	H-1803N	12/26/2022 12:45:20 PM	155.5	154.9
CHH1803N	H-1803N	12/26/2022 12:47:19 PM	154.9	154.9
CHH1803N	H-1803N	12/27/2022 2:31:40 PM	153.4	153.3
CHH1803N	H-1803N	1/3/2023 9:52:16 AM	156.3	156.3
CHH1803N	H-1803N	1/3/2023 9:54:41 AM	156.3	156.3
CHH1803N	H-1803N	1/11/2023 12:56:39 PM	156.6	156.1
CHH1803N	H-1803N	1/11/2023 12:59:08 PM	155.9	156.1
CHH1803N	H-1803N	1/13/2023 4:06:25 PM	152.7	152.9
CHH1803N	H-1803N	1/20/2023 10:25:45 AM	153.8	153.7
CHH1803N	H-1803N	1/26/2023 10:10:12 AM	153.4	153.6
CHH1803N	H-1803N	2/1/2023 10:33:14 AM	155.0	154.9
CHH1803N	H-1803N	2/1/2023 10:36:08 AM	155.0	155.0
CHH1803N	H-1803N	2/8/2023 9:07:47 AM	155.0	155.0
CHH1803N	H-1803N	2/14/2023 10:07:24 AM	156.7	156.3
CHH1803N	H-1803N	2/17/2023 9:21:16 AM	156.6	156.6
CHH1803N	H-1803N	2/21/2023 9:09:08 AM	157.0	157.2
CHH1804A	H-1804A	3/1/2022 2:47:47 PM	108.7	108.9
CHH1804A	H-1804A	4/7/2022 9:56:32 AM	108.2	108.2
CHH1804A	H-1804A	5/3/2022 10:28:58 AM	100.9	100.9
CHH1804A	H-1804A	6/1/2022 10:15:24 AM	101.9	101.9
CHH1804A	H-1804A	7/21/2022 11:05:23 AM	99.6	105.8
CHH1804A	H-1804A	7/21/2022 11:07:37 AM	104.1	104.1
CHH1804A	H-1804A	8/2/2022 3:20:27 PM	107.3	107.4
CHH1804A	H-1804A	9/1/2022 9:32:22 AM	110.5	111.7
CHH1804A	H-1804A	10/4/2022 9:21:23 AM	102.7	103.6
CHH1804A	H-1804A	11/4/2022 10:21:55 AM	78.6	90.9
CHH1804A	H-1804A	11/4/2022 10:23:44 AM	100.8	101.1
CHH1804A	H-1804A	12/6/2022 2:22:47 PM	111.5	112.3
CHH1804A	H-1804A	1/24/2023 9:44:49 AM	86.0	97.2
CHH1804A	H-1804A	2/13/2023 3:28:37 PM	102.2	105.2
CHH1804A	H-1804A	2/13/2023 3:32:09 PM	106.3	106.3
CHH1804B	H-1804B	3/7/2022 2:00:20 PM	71.4	71.3
CHH1804B	H-1804B	4/6/2022 1:26:07 PM	90.7	89.6
CHH1804B	H-1804B	5/3/2022 1:22:42 PM	81.0	80.7
CHH1804B	H-1804B	6/2/2022 9:55:38 AM	86.3	86.2

Point ID	Point Name	Record Date	Init Temp [°F]	Adj Temp [°F]
CHH1804B	H-1804B	7/8/2022 11:12:15 AM	92.1	92.2
CHH1804B	H-1804B	8/3/2022 3:09:22 PM	99.3	99.3
CHH1804B	H-1804B	9/2/2022 10:34:01 AM	109.5	108.5
CHH1804B	H-1804B	10/4/2022 11:33:28 AM	95.3	95.3
CHH1804B	H-1804B	11/4/2022 9:15:47 AM	58.0	57.8
CHH1804B	H-1804B	12/6/2022 10:59:33 AM	60.5	63.4
CHH1804B	H-1804B	12/6/2022 11:05:42 AM	63.4	63.4
CHH1804B	H-1804B	1/24/2023 10:03:33 AM	61.0	60.9
CHH1804N	H-1804N	3/1/2022 1:10:47 PM	114.9	114.4
CHH1804N	H-1804N	3/1/2022 1:14:57 PM	113.0	113.0
CHH1804N	H-1804N	3/16/2022 5:21:00 PM	98.9	99.0
CHH1804N	H-1804N	4/14/2022 10:40:26 AM	94.5	97.9
CHH1804N	H-1804N	5/12/2022 1:28:28 PM	99.5	111.3
CHH1804N	H-1804N	5/31/2022 2:53:15 PM	111.6	118.1
CHH1804N	H-1804N	6/6/2022 9:05:15 AM	111.7	115.0
CHH1804N	H-1804N	6/6/2022 9:10:29 AM	115.8	112.9
CHH1804N	H-1804N	6/6/2022 9:12:35 AM	112.5	112.5
CHH1804N	H-1804N	7/13/2022 3:23:08 PM	118.3	118.7
CHH1804N	H-1804N	7/21/2022 8:16:39 AM	107.2	113.5
CHH1804N	H-1804N	7/21/2022 8:19:52 AM	115.7	115.8
CHH1804N	H-1804N	8/4/2022 4:00:38 PM	108.4	108.4
CHH1804N	H-1804N	8/19/2022 10:41:58 AM	115.3	120.9
CHH1804N	H-1804N	8/19/2022 10:43:53 AM	121.2	121.2
CHH1804N	H-1804N	9/2/2022 10:25:45 AM	118.8	118.9
CHH1804N	H-1804N	9/26/2022 11:55:49 AM	123.4	124.0
CHH1804N	H-1804N	9/26/2022 11:58:59 AM	124.7	124.5
CHH1804N	H-1804N	10/10/2022 1:19:14 PM	114.1	115.6
CHH1804N	H-1804N	11/14/2022 2:20:41 PM	121.1	121.1
CHH1804N	H-1804N	11/14/2022 2:28:09 PM	120.0	124.7
CHH1804N	H-1804N	12/12/2022 1:54:55 PM	113.9	113.9
CHH1804N	H-1804N	1/23/2023 11:09:05 AM	82.8	85.2
CHH1804N	H-1804N	2/17/2023 2:12:38 PM	91.1	101.7
CHH1804N	H-1804N	2/17/2023 2:14:48 PM	103.1	103.1
CHH1804S	H-1804S	3/15/2022 11:58:07 AM	123.5	123.3
CHH1804S	H-1804S	4/6/2022 12:50:03 PM	126.8	126.5
CHH1804S	H-1804S	5/24/2022 10:58:15 AM	122.1	122.1
CHH1804S	H-1804S	6/1/2022 2:44:00 PM	122.1	122.1
CHH1804S	H-1804S	7/21/2022 11:28:35 AM	123.3	123.3
CHH1805A	H-1805A	3/1/2022 3:02:18 PM	108.7	108.7
CHH1805A	H-1805A	4/6/2022 1:10:57 PM	108.9	109.1
CHH1805A	H-1805A	5/3/2022 10:43:30 AM	110.1	110.1
CHH1805A	H-1805A	6/1/2022 10:26:20 AM	111.5	111.5
CHH1805A	H-1805A	7/5/2022 2:36:14 PM	112.6	112.6
CHH1805A	H-1805A	8/2/2022 3:36:33 PM	113.5	113.5
CHH1805A	H-1805A	8/31/2022 10:30:17 AM	115.4	115.4

Point ID	Point Name	Record Date	Init Temp [°F]	Adj Temp [°F]
CHH1805A	H-1805A	9/1/2022 9:44:18 AM	115.4	115.5
CHH1805A	H-1805A	10/4/2022 9:36:51 AM	116.0	116.0
CHH1805A	H-1805A	11/1/2022 2:13:20 PM	116.3	116.3
CHH1805A	H-1805A	12/6/2022 9:43:14 AM	116.9	116.9
CHH1805A	H-1805A	1/20/2023 11:46:25 AM	116.1	116.1
CHH1805A	H-1805A	2/15/2023 10:12:30 AM	118.3	118.3
CHH1805B	H-1805B	3/3/2022 2:29:23 PM	111.9	111.8
CHH1805B	H-1805B	4/6/2022 12:50:49 PM	110.4	110.5
CHH1805B	H-1805B	5/3/2022 10:51:54 AM	109.7	110.1
CHH1805B	H-1805B	6/1/2022 11:05:36 AM	116.5	116.4
CHH1805B	H-1805B	7/5/2022 1:49:33 PM	117.1	117.1
CHH1805B	H-1805B	8/2/2022 3:58:44 PM	117.2	117.3
CHH1805B	H-1805B	8/31/2022 10:49:43 AM	118.6	118.5
CHH1805B	H-1805B	8/31/2022 10:53:02 AM	118.5	118.6
CHH1805B	H-1805B	9/1/2022 10:26:11 AM	119.2	119.1
CHH1805B	H-1805B	10/4/2022 11:30:22 AM	117.4	117.5
CHH1805B	H-1805B	11/1/2022 1:04:18 PM	116.5	116.6
CHH1805B	H-1805B	11/1/2022 1:07:00 PM	116.6	116.6
CHH1805B	H-1805B	12/6/2022 10:44:25 AM	116.2	115.8
CHH1805B	H-1805B	12/6/2022 10:48:02 AM	115.6	115.2
CHH1805B	H-1805B	12/6/2022 10:53:32 AM	113.7	113.7
CHH1805B	H-1805B	1/20/2023 10:43:48 AM	107.9	107.9
CHH1805B	H-1805B	2/14/2023 10:51:09 AM	109.8	113.8
CHH1805B	H-1805B	2/14/2023 10:53:25 AM	114.1	114.1
CHH1805S	H-1805S	3/30/2022 1:28:02 PM	128.6	128.6
CHH1805S	H-1805S	4/25/2022 3:02:16 PM	131.4	133.1
CHH1805S	H-1805S	4/25/2022 3:05:38 PM	133.1	133.1
CHH1805S	H-1805S	5/16/2022 8:55:07 AM	128.9	128.8
CHH1805S	H-1805S	6/29/2022 1:26:23 PM	139.7	139.5
CHH1805S	H-1805S	6/29/2022 1:34:48 PM	139.3	125.3
CHH1805S	H-1805S	6/29/2022 1:37:39 PM	121.8	121.7
CHH1805S	H-1805S	7/21/2022 2:16:47 PM	118.5	118.8
CHH1805S	H-1805S	10/10/2022 1:21:42 PM	114.9	121.4
CHH1805S	H-1805S	10/10/2022 1:25:55 PM	121.8	121.8
CHH1806A	H-1806A	3/3/2022 1:11:17 PM	112.6	112.6
CHH1806A	H-1806A	4/6/2022 10:19:46 AM	113.9	114.0
CHH1806A	H-1806A	5/3/2022 10:10:00 AM	115.9	115.9
CHH1806A	H-1806A	6/1/2022 9:53:36 AM	116.9	116.9
CHH1806A	H-1806A	7/5/2022 12:56:07 PM	117.2	117.2
CHH1806A	H-1806A	8/3/2022 10:42:29 AM	117.2	117.6
CHH1806A	H-1806A	8/31/2022 11:04:52 AM	119.2	119.4
CHH1806A	H-1806A	8/31/2022 11:08:04 AM	119.7	119.7
CHH1806A	H-1806A	9/1/2022 9:14:10 AM	119.3	119.3
CHH1806A	H-1806A	10/4/2022 8:58:55 AM	119.3	119.4
CHH1806A	H-1806A	11/17/2022 1:00:10 PM	118.2	118.3

Point ID	Point Name	Record Date	Init Temp [°F]	Adj Temp [°F]
CHH1806A	H-1806A	12/6/2022 2:40:30 PM	119.0	119.1
CHH1806A	H-1806A	1/19/2023 2:15:15 PM	117.1	117.2
CHH1806A	H-1806A	2/21/2023 2:14:11 PM	118.6	118.5
CHH1806B	H-1806B	3/3/2022 2:16:17 PM	110.9	110.9
CHH1806B	H-1806B	4/6/2022 10:45:23 AM	109.7	110.3
CHH1806B	H-1806B	5/3/2022 10:23:54 AM	110.3	110.4
CHH1806B	H-1806B	6/1/2022 10:53:11 AM	112.9	112.9
CHH1806B	H-1806B	7/5/2022 1:36:16 PM	112.6	112.6
CHH1806B	H-1806B	8/3/2022 1:05:37 PM	112.5	112.6
CHH1806B	H-1806B	9/1/2022 10:10:16 AM	114.1	114.1
CHH1806B	H-1806B	10/4/2022 9:56:57 AM	112.8	112.8
CHH1806B	H-1806B	11/1/2022 12:49:59 PM	112.2	112.6
CHH1806B	H-1806B	11/1/2022 12:52:04 PM	112.6	112.6
CHH1806B	H-1806B	12/6/2022 11:47:43 AM	110.5	110.5
CHH1806B	H-1806B	1/20/2023 10:21:33 AM	107.5	107.5
CHH1806B	H-1806B	2/14/2023 10:35:16 AM	110.5	110.5
CHH1806N	H-1806N	3/1/2022 1:33:12 PM	119.5	119.5
CHH1806N	H-1806N	4/14/2022 11:16:17 AM	120.9	120.8
CHH1806N	H-1806N	5/12/2022 1:52:34 PM	120.3	120.6
CHH1806N	H-1806N	6/8/2022 11:18:39 AM	117.6	117.8
CHH1806N	H-1806N	6/9/2022 12:08:54 PM	118.6	118.8
CHH1806N	H-1806N	7/13/2022 3:51:44 PM	122.2	122.2
CHH1806N	H-1806N	7/21/2022 8:32:03 AM	121.9	122.0
CHH1806N	H-1806N	8/2/2022 2:15:35 PM	123.2	123.0
CHH1806N	H-1806N	9/12/2022 12:59:04 PM	124.7	124.7
CHH1806N	H-1806N	10/5/2022 1:10:11 PM	126.0	125.7
CHH1806N	H-1806N	11/14/2022 1:34:08 PM	122.0	122.8
CHH1806N	H-1806N	12/12/2022 2:13:33 PM	123.9	124.0
CHH1806N	H-1806N	1/23/2023 11:38:31 AM	124.8	124.8
CHH1806N	H-1806N	2/16/2023 2:06:05 PM	123.3	123.3
CHH1806S	H-1806S	2/24/2022 2:41:59 PM	111.9	112.1
CHH1806S	H-1806S	3/3/2022 11:14:27 AM	113.7	113.7
CHH1806S	H-1806S	4/21/2022 10:59:01 AM	112.9	112.8
CHH1806S	H-1806S	5/25/2022 10:36:48 AM	114.1	114.1
CHH1806S	H-1806S	6/21/2022 2:17:18 PM	113.4	113.7
CHH1806S	H-1806S	7/21/2022 9:23:16 AM	115.0	115.0
CHH1806S	H-1806S	8/11/2022 10:51:16 AM	117.7	116.1
CHH1806S	H-1806S	8/31/2022 11:24:39 AM	120.9	122.3
CHH1806S	H-1806S	8/31/2022 11:27:35 AM	122.8	122.8
CHH1806S	H-1806S	9/20/2022 9:58:36 AM	121.7	121.8
CHH1806S	H-1806S	10/10/2022 2:16:01 PM	122.4	122.4
CHH1806S	H-1806S	11/18/2022 2:56:59 PM	120.7	120.7
CHH1806S	H-1806S	12/26/2022 11:19:25 AM	119.1	119.1
CHH1806S	H-1806S	1/21/2023 9:16:12 AM	101.3	101.6
CHH1806S	H-1806S	2/14/2023 9:59:24 AM	112.9	112.8

Point ID	Point Name	Record Date	Init Temp [°F]	Adj Temp [°F]
CHH1807A	H-1807A	3/3/2022 1:28:02 PM	102.6	102.6
CHH1807A	H-1807A	4/7/2022 1:32:30 PM	106.2	106.2
CHH1807A	H-1807A	5/24/2022 3:35:41 PM	109.6	109.6
CHH1807A	H-1807A	6/7/2022 11:09:51 AM	108.9	108.9
CHH1807A	H-1807A	7/20/2022 12:47:57 PM	112.0	112.0
CHH1807A	H-1807A	8/3/2022 12:31:48 PM	109.9	109.7
CHH1807A	H-1807A	9/6/2022 11:51:47 AM	114.6	114.7
CHH1807A	H-1807A	10/10/2022 11:25:00 AM	111.3	111.4
CHH1807A	H-1807A	11/18/2022 10:29:35 AM	113.5	113.5
CHH1807A	H-1807A	12/26/2022 11:14:54 AM	112.8	112.9
CHH1807A	H-1807A	1/20/2023 2:29:50 PM	110.3	110.5
CHH1807A	H-1807A	2/13/2023 2:43:47 PM	109.6	109.7
CHH1807N	H-1807N	3/1/2022 1:44:55 PM	122.0	122.1
CHH1807N	H-1807N	4/7/2022 12:30:34 PM	124.0	124.0
CHH1807N	H-1807N	5/12/2022 2:01:26 PM	124.5	124.7
CHH1807N	H-1807N	6/8/2022 11:26:35 AM	123.6	123.6
CHH1807N	H-1807N	7/21/2022 12:27:22 PM	128.8	128.1
CHH1807N	H-1807N	7/21/2022 12:30:34 PM	127.5	127.5
CHH1807N	H-1807N	8/11/2022 2:49:20 PM	127.9	127.9
CHH1807N	H-1807N	9/20/2022 9:21:19 AM	125.3	125.5
CHH1807N	H-1807N	10/19/2022 12:15:27 PM	127.6	127.5
CHH1807N	H-1807N	11/29/2022 2:51:36 PM	125.8	125.7
CHH1807N	H-1807N	12/23/2022 10:01:58 AM	123.4	123.6
CHH1807N	H-1807N	1/30/2023 10:54:34 AM	120.3	120.4
CHH1807N	H-1807N	2/21/2023 3:02:22 PM	122.3	122.4
CHH1807S	H-1807S	3/3/2022 11:36:08 AM	113.0	113.0
CHH1807S	H-1807S	4/7/2022 3:07:40 PM	117.4	117.4
CHH1807S	H-1807S	5/25/2022 10:06:51 AM	114.9	114.9
CHH1807S	H-1807S	6/7/2022 11:51:48 AM	118.3	118.3
CHH1807S	H-1807S	7/21/2022 9:05:36 AM	120.6	120.6
CHH1807S	H-1807S	8/11/2022 10:20:22 AM	118.6	118.8
CHH1807S	H-1807S	8/31/2022 11:38:18 AM	118.8	118.8
CHH1807S	H-1807S	9/6/2022 2:29:45 PM	118.8	118.8
CHH1807S	H-1807S	10/10/2022 1:12:19 PM	118.4	118.4
CHH1807S	H-1807S	11/18/2022 2:37:28 PM	104.4	104.5
CHH1807S	H-1807S	12/26/2022 11:37:12 AM	105.9	105.9
CHH1807S	H-1807S	1/20/2023 3:16:34 PM	68.0	68.0
CHH1807S	H-1807S	2/2/2023 11:31:43 AM	77.1	76.8
CHH1807S	H-1807S	2/2/2023 11:36:18 AM	76.5	76.5
CHH1951E	H-1951E	2/23/2022 9:44:11 AM	115.1	115.7
CHH1951E	H-1951E	3/3/2022 3:24:46 PM	117.7	117.7
CHH1951E	H-1951E	4/21/2022 9:34:56 AM	117.0	117.1
CHH1951E	H-1951E	5/18/2022 12:29:36 PM	117.3	117.3
CHH1951E	H-1951E	6/16/2022 2:28:52 PM	116.6	116.6
CHH1951E	H-1951E	7/20/2022 1:16:13 PM	117.1	117.2

Point ID	Point Name	Record Date	Init Temp [°F]	Adj Temp [°F]
CHH1951E	H-1951E	8/19/2022 9:21:29 AM	103.9	104.5
CHH1951E	H-1951E	8/19/2022 9:24:30 AM	107.1	109.1
CHH1951E	H-1951E	9/2/2022 9:09:02 AM	120.5	120.5
CHH1951E	H-1951E	10/19/2022 9:54:05 AM	121.4	121.7
CHH1951E	H-1951E	11/16/2022 9:58:43 AM	118.6	119.0
CHH1951E	H-1951E	12/9/2022 10:34:49 AM	119.1	119.4
CHH1951E	H-1951E	1/21/2023 9:01:07 AM	114.6	114.6
CHH1951E	H-1951E	2/13/2023 1:07:14 PM	108.7	108.6
CHH1951W	H-1951W	4/21/2022 9:46:37 AM	85.1	85.2
CHH1951W	H-1951W	5/18/2022 1:55:24 PM	93.1	93.1
CHH1951W	H-1951W	6/21/2022 1:46:41 PM	103.6	103.7
CHH1951W	H-1951W	7/29/2022 2:05:24 PM	105.9	106.7
CHH1951W	H-1951W	8/10/2022 8:54:45 AM	96.8	96.8
CHH1951W	H-1951W	9/16/2022 10:32:07 AM	99.1	99.5
CHH1951W	H-1951W	10/19/2022 8:43:50 AM	98.0	98.0
CHH1951W	H-1951W	11/17/2022 11:08:39 AM	98.0	97.9
CHH1951W	H-1951W	12/9/2022 2:22:25 PM	99.3	99.3
CHH1951W	H-1951W	1/16/2023 10:15:04 AM	93.9	94.0
CHH1951W	H-1951W	1/21/2023 9:39:16 AM	95.7	95.7
CHH1951W	H-1951W	2/13/2023 2:18:41 PM	92.5	92.7
CHH1952C	H-1952C	3/7/2022 10:29:58 AM	105.0	105.0
CHH1952C	H-1952C	4/7/2022 10:36:42 AM	107.1	107.0
CHH1952C	H-1952C	5/17/2022 9:57:29 AM	106.9	106.9
CHH1952C	H-1952C	6/7/2022 9:37:20 AM	109.3	109.2
CHH1952C	H-1952C	7/12/2022 3:30:04 PM	110.7	110.7
CHH1952C	H-1952C	8/2/2022 3:12:59 PM	110.4	110.5
CHH1952C	H-1952C	9/2/2022 7:36:50 AM	108.9	109.4
CHH1952C	H-1952C	10/5/2022 8:25:52 AM	68.4	83.1
CHH1952C	H-1952C	10/5/2022 8:28:11 AM	87.3	87.4
CHH1952C	H-1952C	11/11/2022 11:08:03 AM	98.8	98.8
CHH1952C	H-1952C	12/7/2022 3:41:17 PM	98.1	98.1
CHH1952C	H-1952C	1/20/2023 11:07:34 AM	95.3	95.3
CHH1952C	H-1952C	2/8/2023 11:39:11 AM	106.4	107.4
CHH1952N	H-1952N	3/3/2022 2:22:45 PM	111.9	112.8
CHH1952N	H-1952N	4/18/2022 12:31:18 PM	115.1	115.2
CHH1952N	H-1952N	5/25/2022 2:09:50 PM	117.3	117.4
CHH1952N	H-1952N	6/6/2022 9:43:50 AM	115.8	115.8
CHH1952N	H-1952N	7/20/2022 11:08:42 AM	118.0	118.1
CHH1952N	H-1952N	8/4/2022 1:32:11 PM	116.1	116.7
CHH1952N	H-1952N	9/7/2022 1:57:40 PM	119.9	119.9
CHH1952N	H-1952N	10/10/2022 2:22:49 PM	117.9	117.9
CHH1952N	H-1952N	11/15/2022 10:51:27 AM	113.2	113.3
CHH1952N	H-1952N	12/6/2022 10:13:06 AM	114.5	116.2
CHH1952N	H-1952N	12/6/2022 10:15:05 AM	116.4	116.4
CHH1952N	H-1952N	1/23/2023 10:28:31 AM	117.3	117.1

Point ID	Point Name	Record Date	Init Temp [°F]	Adj Temp [°F]
CHH1952N	H-1952N	2/17/2023 10:02:57 AM	118.5	118.5
CHH1952S	H-1952S	3/24/2022 10:30:39 AM	134.9	134.5
CHH1952S	H-1952S	3/24/2022 10:34:53 AM	134.8	135.2
CHH1952S	H-1952S	4/8/2022 4:44:04 PM	130.2	130.1
CHH1952S	H-1952S	5/23/2022 3:14:50 PM	131.9	130.9
CHH1952S	H-1952S	5/23/2022 3:19:37 PM	130.9	130.9
CHH1952S	H-1952S	6/9/2022 2:15:55 PM	114.1	114.1
CHH1952S	H-1952S	6/14/2022 1:58:07 PM	115.7	118.5
CHH1952S	H-1952S	7/22/2022 4:25:13 PM	118.8	118.8
CHH1952S	H-1952S	7/22/2022 4:27:45 PM	118.8	118.8
CHH1952S	H-1952S	8/15/2022 2:48:23 PM	128.4	127.8
CHH1952S	H-1952S	9/22/2022 10:30:05 AM	121.8	122.1
CHH1953C	H-1953C	3/7/2022 10:33:18 AM	62.9	62.8
CHH1953C	H-1953C	4/7/2022 9:39:33 AM	84.3	84.2
CHH1953C	H-1953C	5/3/2022 12:59:56 PM	86.1	86.1
CHH1953C	H-1953C	5/17/2022 9:49:22 AM	81.9	82.0
CHH1953C	H-1953C	6/7/2022 9:56:15 AM	90.6	91.6
CHH1953C	H-1953C	7/8/2022 11:16:25 AM	90.7	90.7
CHH1953C	H-1953C	8/2/2022 3:14:25 PM	100.1	100.1
CHH1953C	H-1953C	9/1/2022 2:07:40 PM	113.5	113.6
CHH1953C	H-1953C	10/4/2022 12:58:05 PM	99.9	100.0
CHH1953C	H-1953C	11/4/2022 10:49:45 AM	82.4	82.6
CHH1953C	H-1953C	12/6/2022 10:46:11 AM	74.6	74.6
CHH1953C	H-1953C	1/16/2023 1:03:57 PM	61.4	61.5
CHH1953C	H-1953C	2/13/2023 1:04:06 PM	68.7	68.8
CHH1953C	H-1953C	2/13/2023 1:12:34 PM	67.4	68.1
CHH1953N	H-1953N	3/1/2022 1:03:06 PM	108.5	108.5
CHH1953N	H-1953N	4/14/2022 10:16:27 AM	108.1	108.2
CHH1953N	H-1953N	5/12/2022 10:45:12 AM	107.3	107.8
CHH1953N	H-1953N	6/6/2022 9:34:04 AM	109.4	109.4
CHH1953N	H-1953N	7/13/2022 2:45:09 PM	111.3	111.3
CHH1953N	H-1953N	8/2/2022 2:28:27 PM	111.4	111.4
CHH1953N	H-1953N	9/7/2022 1:29:50 PM	113.2	113.2
CHH1953N	H-1953N	10/10/2022 2:11:22 PM	113.7	113.7
CHH1953N	H-1953N	11/15/2022 10:40:28 AM	113.1	113.1
CHH1953N	H-1953N	12/22/2022 3:37:41 PM	113.9	113.9
CHH1953N	H-1953N	1/19/2023 2:12:06 PM	113.1	113.3
CHH1953N	H-1953N	2/15/2023 2:02:45 PM	112.8	113.5
CHH1953N	H-1953N	2/15/2023 2:05:33 PM	113.7	113.7
CHH1953S	H-1953S	3/7/2022 2:39:38 PM	92.9	92.9
CHH1953S	H-1953S	4/6/2022 1:45:30 PM	100.5	100.5
CHH1953S	H-1953S	5/3/2022 1:54:56 PM	98.8	98.3
CHH1953S	H-1953S	5/5/2022 10:31:12 AM	100.3	100.5
CHH1953S	H-1953S	6/2/2022 10:14:39 AM	100.1	100.1
CHH1953S	H-1953S	7/8/2022 11:32:43 AM	102.3	102.4

Point ID	Point Name	Record Date	Init Temp [°F]	Adj Temp [°F]
CHH1953S	H-1953S	8/3/2022 2:16:58 PM	104.9	105.2
CHH1953S	H-1953S	9/2/2022 10:06:38 AM	118.5	119.4
CHH1953S	H-1953S	10/4/2022 12:06:50 PM	105.0	109.7
CHH1953S	H-1953S	11/4/2022 9:31:39 AM	96.7	98.0
CHH1954C	H-1954C	3/1/2022 2:39:48 PM	124.9	124.9
CHH1954C	H-1954C	3/3/2022 12:47:53 PM	124.0	121.9
CHH1954C	H-1954C	3/9/2022 2:01:20 PM	119.7	119.5
CHH1954C	H-1954C	4/7/2022 9:52:39 AM	117.4	114.5
CHH1954C	H-1954C	5/3/2022 10:25:09 AM	110.5	111.5
CHH1954C	H-1954C	5/31/2022 3:18:55 PM	112.3	113.9
CHH1954C	H-1954C	6/1/2022 10:10:17 AM	115.8	115.8
CHH1954C	H-1954C	6/9/2022 11:43:13 AM	109.0	109.7
CHH1954C	H-1954C	6/9/2022 11:49:37 AM	112.0	112.3
CHH1954C	H-1954C	6/9/2022 11:51:59 AM	112.6	112.6
CHH1954C	H-1954C	7/21/2022 10:59:16 AM	115.3	115.3
CHH1954C	H-1954C	8/11/2022 2:29:41 PM	116.3	116.4
CHH1954C	H-1954C	9/1/2022 9:35:28 AM	115.4	115.3
CHH1954C	H-1954C	10/4/2022 9:24:15 AM	114.7	114.7
CHH1954C	H-1954C	11/4/2022 10:26:44 AM	114.4	114.4
CHH1954C	H-1954C	12/6/2022 2:17:25 PM	114.7	114.7
CHH1954C	H-1954C	1/23/2023 10:55:24 AM	113.5	113.6
CHH1954C	H-1954C	2/13/2023 1:51:00 PM	114.2	114.3
CHH1954N	H-1954N	3/1/2022 12:58:20 PM	96.8	96.8
CHH1954N	H-1954N	4/14/2022 10:34:11 AM	100.6	100.6
CHH1954N	H-1954N	5/12/2022 11:03:52 AM	103.4	103.4
CHH1954N	H-1954N	6/6/2022 9:37:01 AM	99.4	99.4
CHH1954N	H-1954N	7/13/2022 3:09:48 PM	104.4	104.5
CHH1954N	H-1954N	7/21/2022 8:07:31 AM	104.5	104.7
CHH1954N	H-1954N	7/21/2022 8:10:30 AM	105.0	105.0
CHH1954N	H-1954N	8/2/2022 2:32:59 PM	109.1	109.1
CHH1954N	H-1954N	9/7/2022 1:23:58 PM	113.2	113.2
CHH1954N	H-1954N	9/26/2022 12:12:54 PM	111.9	111.9
CHH1954N	H-1954N	10/10/2022 2:08:07 PM	110.1	110.1
CHH1954N	H-1954N	11/15/2022 10:29:54 AM	104.1	104.2
CHH1954N	H-1954N	12/22/2022 3:33:50 PM	97.1	97.0
CHH1954N	H-1954N	1/19/2023 2:08:12 PM	81.3	81.3
CHH1954N	H-1954N	2/15/2023 1:57:58 PM	79.7	79.7
CHH1954S	H-1954S	3/24/2022 10:44:31 AM	98.2	98.2
CHH1954S	H-1954S	4/21/2022 10:42:43 AM	98.9	99.4
CHH1954S	H-1954S	5/17/2022 11:02:18 AM	98.8	98.8
CHH1954S	H-1954S	6/1/2022 2:28:54 PM	100.4	100.5
CHH1954S	H-1954S	7/21/2022 11:38:26 AM	102.2	102.2
CHH1955C	H-1955C	3/1/2022 2:54:06 PM	109.3	109.1
CHH1955C	H-1955C	3/9/2022 2:05:43 PM	108.4	108.2
CHH1955C	H-1955C	4/6/2022 1:19:50 PM	108.4	108.4

Point ID	Point Name	Record Date	Init Temp [°F]	Adj Temp [°F]
CHH1955C	H-1955C	5/3/2022 10:33:31 AM	109.1	109.1
CHH1955C	H-1955C	6/1/2022 10:19:20 AM	110.5	110.5
CHH1955C	H-1955C	7/5/2022 2:18:53 PM	110.5	110.8
CHH1955C	H-1955C	7/5/2022 2:20:32 PM	110.8	110.9
CHH1955C	H-1955C	8/2/2022 3:28:32 PM	112.1	112.2
CHH1955C	H-1955C	8/31/2022 11:47:46 AM	112.9	113.7
CHH1955C	H-1955C	8/31/2022 11:50:22 AM	114.0	114.0
CHH1955C	H-1955C	9/1/2022 9:39:37 AM	113.5	113.5
CHH1955C	H-1955C	10/4/2022 9:28:24 AM	112.4	112.4
CHH1955C	H-1955C	11/1/2022 2:31:00 PM	112.5	112.5
CHH1955C	H-1955C	12/6/2022 10:09:28 AM	113.0	113.0
CHH1955C	H-1955C	1/20/2023 11:26:31 AM	112.8	112.8
CHH1955C	H-1955C	2/15/2023 10:32:32 AM	114.4	114.5
CHH1955N	H-1955N	3/1/2022 1:19:03 PM	88.4	88.4
CHH1955N	H-1955N	4/14/2022 10:48:57 AM	81.5	82.0
CHH1955N	H-1955N	4/14/2022 10:50:55 AM	83.3	83.3
CHH1955N	H-1955N	5/12/2022 1:31:44 PM	86.8	86.6
CHH1955N	H-1955N	6/6/2022 8:45:20 AM	82.7	82.6
CHH1955N	H-1955N	7/13/2022 3:28:48 PM	102.2	104.0
CHH1955N	H-1955N	7/13/2022 3:32:22 PM	104.7	104.7
CHH1955N	H-1955N	7/21/2022 8:23:26 AM	103.6	103.6
CHH1955N	H-1955N	8/4/2022 3:56:27 PM	105.0	105.1
CHH1955N	H-1955N	9/2/2022 10:28:55 AM	111.1	111.2
CHH1955N	H-1955N	10/10/2022 1:13:04 PM	107.1	111.7
CHH1955N	H-1955N	10/10/2022 1:15:07 PM	112.2	112.3
CHH1955N	H-1955N	10/11/2022 8:35:18 AM	109.6	109.8
CHH1955N	H-1955N	11/14/2022 1:48:28 PM	108.3	110.5
CHH1955N	H-1955N	12/12/2022 1:59:09 PM	90.1	90.0
CHH1955N	H-1955N	1/23/2023 11:12:18 AM	70.3	70.3
CHH1955N	H-1955N	2/16/2023 1:50:11 PM	64.2	70.0
CHH1955S	H-1955S	3/7/2022 2:15:35 PM	116.2	116.2
CHH1955S	H-1955S	4/6/2022 12:57:48 PM	113.7	114.0
CHH1955S	H-1955S	5/3/2022 12:47:06 PM	116.3	116.6
CHH1955S	H-1955S	6/2/2022 9:42:35 AM	118.5	118.5
CHH1955S	H-1955S	7/21/2022 12:40:54 PM	115.8	116.4
CHH1955S	H-1955S	8/3/2022 2:00:30 PM	116.4	116.4
CHH1955S	H-1955S	9/2/2022 10:20:26 AM	115.9	116.0
CHH1955S	H-1955S	10/4/2022 11:44:29 AM	115.8	115.9
CHH1955S	H-1955S	11/1/2022 2:55:36 PM	115.8	115.8
CHH1955S	H-1955S	12/6/2022 11:37:06 AM	115.9	115.8
CHH1956B	H-1956B	3/3/2022 2:36:05 PM	112.1	112.1
CHH1956B	H-1956B	4/6/2022 10:55:52 AM	112.3	112.5
CHH1956B	H-1956B	5/3/2022 10:36:33 AM	112.7	112.8
CHH1956B	H-1956B	6/1/2022 11:12:26 AM	114.5	114.4
CHH1956B	H-1956B	7/5/2022 2:00:14 PM	114.9	114.9

Point ID	Point Name	Record Date	Init Temp [°F]	Adj Temp [°F]
CHH1956B	H-1956B	8/2/2022 3:52:22 PM	115.1	115.1
CHH1956B	H-1956B	8/17/2022 1:21:16 PM	116.2	116.2
CHH1956B	H-1956B	9/1/2022 10:33:58 AM	116.9	116.9
CHH1956B	H-1956B	10/4/2022 9:49:20 AM	117.0	117.0
CHH1956B	H-1956B	11/1/2022 12:56:49 PM	116.7	116.6
CHH1956B	H-1956B	12/6/2022 10:23:48 AM	116.7	104.8
CHH1956B	H-1956B	12/6/2022 10:29:35 AM	114.8	114.9
CHH1956B	H-1956B	1/20/2023 10:58:38 AM	115.3	115.4
CHH1956B	H-1956B	2/14/2023 10:42:04 AM	118.0	118.0
CHH1956N	H-1956N	3/1/2022 1:28:17 PM	104.5	104.9
CHH1956N	H-1956N	3/9/2022 1:54:08 PM	104.4	104.4
CHH1956N	H-1956N	4/14/2022 11:03:14 AM	101.8	97.2
CHH1956N	H-1956N	5/12/2022 1:41:01 PM	86.3	85.6
CHH1956N	H-1956N	6/8/2022 11:03:12 AM	100.7	98.8
CHH1956N	H-1956N	6/8/2022 11:05:47 AM	99.0	99.2
CHH1956N	H-1956N	6/9/2022 12:04:02 PM	105.3	106.2
CHH1956N	H-1956N	6/9/2022 12:05:48 PM	106.6	106.6
CHH1956N	H-1956N	7/13/2022 3:39:51 PM	108.2	108.2
CHH1956N	H-1956N	7/21/2022 8:28:05 AM	107.3	107.3
CHH1956N	H-1956N	8/4/2022 4:37:27 PM	107.5	107.6
CHH1956N	H-1956N	9/12/2022 12:50:31 PM	108.7	103.4
CHH1956N	H-1956N	10/10/2022 10:36:55 AM	79.6	96.9
CHH1956N	H-1956N	10/10/2022 11:16:28 AM	101.3	98.2
CHH1956N	H-1956N	10/10/2022 1:05:35 PM	99.5	100.1
CHH1956N	H-1956N	10/21/2022 11:10:52 AM	131.4	131.4
CHH1956N	H-1956N	10/25/2022 1:34:48 PM	87.5	91.2
CHH1956N	H-1956N	11/14/2022 1:18:07 PM	103.1	103.2
CHH1956N	H-1956N	11/14/2022 1:25:56 PM	106.5	107.6
CHH1956N	H-1956N	12/12/2022 2:06:00 PM	114.6	114.6
CHH1956N	H-1956N	1/23/2023 11:17:59 AM	114.4	114.4
CHH1956N	H-1956N	2/16/2023 1:58:02 PM	114.1	114.1
CHH1956S	H-1956S	3/23/2022 11:29:52 AM	112.5	112.4
CHH1956S	H-1956S	4/6/2022 1:10:55 PM	112.6	112.6
CHH1956S	H-1956S	5/24/2022 10:49:03 AM	110.2	110.8
CHH1956S	H-1956S	6/17/2022 11:25:57 AM	111.9	112.6
CHH1956S	H-1956S	7/21/2022 11:20:53 AM	115.8	115.8
CHH1956S	H-1956S	8/12/2022 10:51:01 AM	116.5	116.5
CHH1956S	H-1956S	9/20/2022 10:09:24 AM	114.1	114.1
CHH1956S	H-1956S	10/28/2022 11:10:16 AM	114.7	114.9
CHH1956S	H-1956S	11/28/2022 10:02:19 AM	113.3	113.3
CHH1956S	H-1956S	12/27/2022 8:37:52 AM	112.6	112.6
CHH1956S	H-1956S	1/20/2023 1:35:01 PM	101.9	102.0
CHH1956S	H-1956S	2/14/2023 11:52:01 AM	103.7	101.0
CHH1957A	H-1957A	3/3/2022 1:15:24 PM	109.0	108.9
CHH1957A	H-1957A	4/6/2022 10:13:04 AM	107.4	107.9

Point ID	Point Name	Record Date	Init Temp [°F]	Adj Temp [°F]
CHH1957A	H-1957A	5/3/2022 10:06:57 AM	110.4	110.4
CHH1957A	H-1957A	6/1/2022 9:50:14 AM	111.1	111.3
CHH1957A	H-1957A	7/5/2022 12:52:06 PM	111.9	111.9
CHH1957A	H-1957A	8/2/2022 12:22:48 PM	113.1	113.1
CHH1957A	H-1957A	8/2/2022 12:54:34 PM	114.0	113.9
CHH1957A	H-1957A	8/2/2022 12:59:00 PM	113.8	114.2
CHH1957A	H-1957A	9/1/2022 9:10:55 AM	114.6	114.6
CHH1957A	H-1957A	10/4/2022 8:53:55 AM	114.4	115.1
CHH1957A	H-1957A	10/5/2022 12:54:49 PM	115.8	116.3
CHH1957A	H-1957A	10/5/2022 3:34:47 PM	115.4	116.6
CHH1957A	H-1957A	10/10/2022 11:24:12 AM	115.8	116.4
CHH1957A	H-1957A	11/17/2022 12:53:21 PM	113.7	113.9
CHH1957A	H-1957A	12/6/2022 2:43:50 PM	114.4	114.4
CHH1957A	H-1957A	1/19/2023 2:18:32 PM	112.8	112.9
CHH1957A	H-1957A	2/15/2023 11:21:52 AM	114.5	114.6
CHH1957B	H-1957B	3/3/2022 2:06:28 PM	100.5	100.7
CHH1957B	H-1957B	4/6/2022 10:36:51 AM	102.2	102.3
CHH1957B	H-1957B	5/3/2022 10:15:48 AM	102.3	102.4
CHH1957B	H-1957B	6/1/2022 10:40:43 AM	105.7	105.7
CHH1957B	H-1957B	7/5/2022 1:24:29 PM	106.6	106.6
CHH1957B	H-1957B	8/2/2022 12:32:30 PM	107.9	108.0
CHH1957B	H-1957B	8/31/2022 2:27:25 PM	111.3	111.3
CHH1957B	H-1957B	8/31/2022 2:29:17 PM	111.3	111.4
CHH1957B	H-1957B	8/31/2022 2:30:47 PM	111.3	111.3
CHH1957B	H-1957B	9/1/2022 10:02:22 AM	111.3	111.3
CHH1957B	H-1957B	10/4/2022 10:07:35 AM	109.7	109.7
CHH1957B	H-1957B	11/1/2022 12:23:07 PM	109.2	109.2
CHH1957B	H-1957B	12/6/2022 2:13:03 PM	109.6	109.6
CHH1957B	H-1957B	1/20/2023 10:01:32 AM	107.8	107.9
CHH1957B	H-1957B	2/14/2023 11:09:21 AM	108.7	107.1
CHH1957N	H-1957N	3/1/2022 1:36:57 PM	111.9	111.9
CHH1957N	H-1957N	4/14/2022 11:12:50 AM	116.4	103.8
CHH1957N	H-1957N	5/12/2022 1:48:06 PM	98.0	97.6
CHH1957N	H-1957N	6/8/2022 11:12:29 AM	106.2	121.8
CHH1957N	H-1957N	6/8/2022 11:14:39 AM	122.3	122.3
CHH1957N	H-1957N	6/9/2022 12:11:17 PM	120.1	120.1
CHH1957N	H-1957N	7/13/2022 3:46:42 PM	121.0	121.0
CHH1957N	H-1957N	7/13/2022 3:49:24 PM	121.4	121.3
CHH1957N	H-1957N	8/2/2022 11:45:03 AM	122.8	115.5
CHH1957N	H-1957N	9/12/2022 1:03:17 PM	105.9	106.0
CHH1957N	H-1957N	10/10/2022 10:28:54 AM	82.1	82.2
CHH1957N	H-1957N	11/14/2022 1:41:20 PM	101.3	101.1
CHH1957N	H-1957N	12/22/2022 3:25:23 PM	101.7	101.3
CHH1957N	H-1957N	1/23/2023 11:42:10 AM	99.2	99.1
CHH1957N	H-1957N	2/16/2023 2:10:43 PM	87.5	99.4

Point ID	Point Name	Record Date	Init Temp [°F]	Adj Temp [°F]
CHH1957S	H-1957S	2/24/2022 2:36:32 PM	103.0	103.1
CHH1957S	H-1957S	3/23/2022 11:17:12 AM	115.6	115.6
CHH1957S	H-1957S	4/6/2022 1:26:22 PM	112.9	111.3
CHH1957S	H-1957S	5/24/2022 10:41:29 AM	98.2	98.3
CHH1957S	H-1957S	6/17/2022 11:04:49 AM	99.7	99.7
CHH1957S	H-1957S	7/21/2022 8:57:08 AM	110.1	110.1
CHH1957S	H-1957S	8/12/2022 11:14:59 AM	115.6	115.6
CHH1957S	H-1957S	9/20/2022 10:20:15 AM	98.4	98.6
CHH1957S	H-1957S	10/10/2022 1:31:08 PM	98.9	99.8
CHH1957S	H-1957S	11/28/2022 10:10:35 AM	71.8	71.8
CHH1957S	H-1957S	12/26/2022 11:33:43 AM	77.6	77.6
CHH1957S	H-1957S	1/20/2023 1:51:25 PM	61.6	65.6
CHH1957S	H-1957S	2/21/2023 2:34:29 PM	104.8	104.9
CHH1958C	H-1958C	3/3/2022 1:31:21 PM	116.6	116.6
CHH1958C	H-1958C	4/7/2022 1:20:07 PM	122.1	122.1
CHH1958C	H-1958C	5/12/2022 3:00:27 PM	125.5	125.5
CHH1958C	H-1958C	5/24/2022 3:31:12 PM	127.2	126.9
CHH1958C	H-1958C	5/25/2022 9:29:59 AM	125.0	125.0
CHH1958C	H-1958C	6/7/2022 11:06:08 AM	124.2	124.2
CHH1958C	H-1958C	6/8/2022 11:44:00 AM	124.1	124.0
CHH1958C	H-1958C	6/8/2022 11:46:00 AM	124.0	124.0
CHH1958C	H-1958C	7/20/2022 12:44:54 PM	126.0	126.1
CHH1958C	H-1958C	8/3/2022 12:34:46 PM	126.1	126.1
CHH1958C	H-1958C	9/6/2022 2:12:24 PM	131.1	131.2
CHH1958C	H-1958C	9/9/2022 2:02:10 PM	131.3	130.9
CHH1958C	H-1958C	9/9/2022 2:04:39 PM	130.8	130.8
CHH1958C	H-1958C	9/20/2022 8:42:44 AM	123.6	123.6
CHH1958C	H-1958C	10/10/2022 11:18:19 AM	120.9	120.9
CHH1958C	H-1958C	11/18/2022 1:53:08 PM	121.3	121.2
CHH1958C	H-1958C	12/26/2022 11:10:08 AM	119.1	119.1
CHH1958C	H-1958C	1/20/2023 2:39:37 PM	120.0	120.0
CHH1958C	H-1958C	2/13/2023 2:45:23 PM	118.8	118.8
CHH1958N	H-1958N	3/1/2022 1:50:09 PM	96.8	118.7
CHH1958N	H-1958N	3/1/2022 1:53:00 PM	123.7	123.8
CHH1958N	H-1958N	4/7/2022 12:35:45 PM	91.6	91.6
CHH1958N	H-1958N	5/12/2022 2:06:04 PM	97.3	92.3
CHH1958N	H-1958N	6/8/2022 11:32:17 AM	94.1	128.9
CHH1958N	H-1958N	6/8/2022 11:35:11 AM	135.1	128.1
CHH1958N	H-1958N	6/8/2022 11:38:00 AM	125.7	125.9
CHH1958N	H-1958N	7/29/2022 9:51:57 AM	89.9	92.8
CHH1958N	H-1958N	7/29/2022 10:03:40 AM	106.4	106.4
CHH1958N	H-1958N	8/11/2022 2:58:12 PM	134.4	123.2
CHH1958N	H-1958N	8/11/2022 3:00:05 PM	121.5	121.5
CHH1958N	H-1958N	9/20/2022 9:25:10 AM	99.6	100.3
CHH1958N	H-1958N	10/26/2022 9:49:17 AM	114.6	115.1

Point ID	Point Name	Record Date	Init Temp [°F]	Adj Temp [°F]
CHH1958N	H-1958N	11/29/2022 2:55:42 PM	72.6	73.0
CHH1958N	H-1958N	12/23/2022 9:55:20 AM	66.7	81.5
CHH1958N	H-1958N	1/30/2023 10:50:06 AM	65.8	65.8
CHH1958N	H-1958N	2/21/2023 3:05:23 PM	72.9	73.4
CHH1958S	H-1958S	3/3/2022 11:40:11 AM	125.3	125.3
CHH1958S	H-1958S	4/7/2022 2:57:49 PM	129.0	128.9
CHH1958S	H-1958S	5/25/2022 10:10:17 AM	125.4	125.4
CHH1958S	H-1958S	6/7/2022 11:29:34 AM	124.2	124.1
CHH1958S	H-1958S	7/21/2022 8:38:58 AM	127.6	126.6
CHH1958S	H-1958S	8/11/2022 10:25:50 AM	119.8	120.9
CHH1958S	H-1958S	8/31/2022 2:41:02 PM	127.0	127.8
CHH1958S	H-1958S	8/31/2022 2:42:48 PM	128.8	128.9
CHH1958S	H-1958S	9/6/2022 2:25:10 PM	127.3	127.8
CHH1958S	H-1958S	10/10/2022 1:07:08 PM	124.4	124.4
CHH1958S	H-1958S	11/18/2022 2:30:32 PM	125.5	125.1
CHH1958S	H-1958S	12/26/2022 11:44:22 AM	94.9	111.5
CHH1958S	H-1958S	12/27/2022 3:10:08 PM	116.4	116.4
CHH1958S	H-1958S	1/20/2023 3:11:16 PM	115.8	117.7
CHH1958S	H-1958S	2/2/2023 11:43:33 AM	115.6	115.8
CHH-1960	H-1960	3/1/2022 12:53:19 PM	93.7	93.6
CHH-1960	H-1960	4/13/2022 2:20:04 PM	98.2	98.2
CHH-1960	H-1960	4/13/2022 2:32:10 PM	97.2	97.6
CHH-1960	H-1960	5/24/2022 2:14:37 PM	104.5	104.6
CHH-1960	H-1960	6/23/2022 11:08:39 AM	107.1	107.1
CHH-1960	H-1960	6/30/2022 7:27:53 AM	105.8	105.8
CHH-1960	H-1960	7/13/2022 2:19:56 PM	111.3	111.5
CHH-1960	H-1960	8/10/2022 11:35:23 AM	118.5	118.5
CHH-1960	H-1960	9/7/2022 10:54:10 AM	117.1	117.2
CHH-1960	H-1960	9/23/2022 11:01:23 AM	115.3	115.0
CHH-1960	H-1960	10/18/2022 10:25:05 AM	113.6	114.4
CHH-1960	H-1960	10/20/2022 12:02:15 PM	115.8	115.3
CHH-1960	H-1960	10/20/2022 12:16:49 PM	115.5	115.3
CHH-1960	H-1960	10/25/2022 2:34:31 PM	114.3	114.3
CHH-1960	H-1960	11/4/2022 3:51:07 PM	114.1	114.1
CHH-1960	H-1960	11/5/2022 10:19:52 AM	114.3	114.5
CHH-1960	H-1960	11/5/2022 10:21:20 AM	114.6	114.6
CHH-1960	H-1960	12/8/2022 1:19:51 PM	110.1	110.6
CHH-1960	H-1960	1/11/2023 2:47:29 PM	104.3	104.1
CHH-1960	H-1960	2/21/2023 9:38:46 AM	109.7	109.2
CHH-1960	H-1960	2/21/2023 9:41:28 AM	109.4	109.3
CHH1962A	H-1962A	4/18/2022 1:49:46 PM	87.4	83.9
CHH1962A	H-1962A	5/19/2022 10:30:19 AM	80.3	81.4
CHH1962A	H-1962A	6/10/2022 3:27:45 PM	103.3	103.3
CHH1962A	H-1962A	7/15/2022 10:05:43 AM	98.7	99.8
CHH1962A	H-1962A	8/3/2022 9:31:46 AM	90.1	90.1

Point ID	Point Name	Record Date	Init Temp [°F]	Adj Temp [°F]
CHH1962A	H-1962A	9/2/2022 8:23:12 AM	85.1	86.1
CHH1962A	H-1962A	9/2/2022 8:25:26 AM	87.0	87.1
CHH1962A	H-1962A	10/6/2022 12:45:03 PM	97.4	97.7
CHH1962A	H-1962A	10/6/2022 12:46:57 PM	99.2	98.7
CHH1962A	H-1962A	10/10/2022 9:52:19 AM	80.4	79.6
CHH1962A	H-1962A	10/20/2022 3:07:54 PM	96.8	96.8
CHH1962A	H-1962A	10/31/2022 11:32:26 AM	91.9	92.3
CHH1962A	H-1962A	11/10/2022 9:42:44 AM	64.4	64.5
CHH1962A	H-1962A	12/26/2022 10:27:41 AM	76.4	76.4
CHH1962A	H-1962A	1/12/2023 10:22:31 AM	58.7	58.8
CHH1962A	H-1962A	2/17/2023 1:56:21 PM	62.5	63.0
CHH1962A	H-1962A	2/17/2023 1:58:15 PM	63.3	63.3
CHH1962B	H-1962B	3/3/2022 12:35:31 PM	120.4	120.8
CHH1962B	H-1962B	4/19/2022 11:56:11 AM	120.1	120.1
CHH1962B	H-1962B	4/21/2022 1:52:48 PM	120.0	120.0
CHH1962B	H-1962B	4/21/2022 1:55:18 PM	120.0	120.0
CHH1962B	H-1962B	5/23/2022 2:41:52 PM	120.9	121.0
CHH1962B	H-1962B	6/13/2022 11:40:32 AM	121.9	124.4
CHH1962B	H-1962B	6/13/2022 11:43:02 AM	124.4	124.4
CHH1962B	H-1962B	7/13/2022 4:18:06 PM	124.6	124.4
CHH1962B	H-1962B	7/13/2022 4:19:50 PM	124.4	124.4
CHH1962B	H-1962B	8/12/2022 10:40:50 AM	124.1	124.7
CHH1962B	H-1962B	9/2/2022 10:09:30 AM	125.0	125.6
CHH1962B	H-1962B	9/2/2022 10:18:02 AM	125.7	125.7
CHH1962B	H-1962B	10/10/2022 9:44:59 AM	125.4	125.4
CHH1962B	H-1962B	11/11/2022 2:43:22 PM	124.0	124.0
CHH1962B	H-1962B	12/20/2022 2:36:17 PM	124.4	124.4
CHH1962B	H-1962B	1/12/2023 11:22:45 AM	117.7	117.8
CHH1962N	H-1962N	2/23/2022 9:58:55 AM	110.7	111.2
CHH1962N	H-1962N	2/23/2022 10:07:22 AM	112.0	111.9
CHH1962N	H-1962N	3/10/2022 3:12:17 PM	114.7	114.7
CHH1962N	H-1962N	4/7/2022 2:38:34 PM	112.3	112.4
CHH1962N	H-1962N	5/19/2022 10:11:25 AM	112.1	112.1
CHH1962N	H-1962N	6/10/2022 3:12:03 PM	114.1	114.1
CHH1962N	H-1962N	7/6/2022 11:18:35 AM	114.9	115.1
CHH1962N	H-1962N	8/3/2022 9:19:31 AM	115.2	114.6
CHH1962N	H-1962N	9/7/2022 10:57:18 AM	115.8	116.4
CHH1962N	H-1962N	10/17/2022 9:57:41 AM	115.7	116.3
CHH1962N	H-1962N	10/17/2022 10:07:06 AM	116.8	116.8
CHH1962N	H-1962N	10/31/2022 11:01:53 AM	117.4	117.4
CHH1962N	H-1962N	11/15/2022 11:09:17 AM	115.3	115.3
CHH1962N	H-1962N	12/6/2022 4:03:03 PM	114.1	113.9
CHH1962N	H-1962N	1/23/2023 10:20:11 AM	114.4	114.4
CHH1962N	H-1962N	2/17/2023 10:36:41 AM	114.8	117.0
CHH1962N	H-1962N	2/17/2023 11:10:59 AM	117.4	117.7

Point ID	Point Name	Record Date	Init Temp [°F]	Adj Temp [°F]
CHH1962N	H-1962N	2/17/2023 11:12:46 AM	117.7	117.7
CHH1962S	H-1962S	3/3/2022 12:18:51 PM	113.0	113.1
CHH1962S	H-1962S	4/19/2022 1:40:28 PM	112.9	112.8
CHH1962S	H-1962S	5/5/2022 2:04:22 PM	112.8	113.0
CHH1962S	H-1962S	6/13/2022 2:43:46 PM	114.1	114.5
CHH1962S	H-1962S	6/13/2022 2:45:55 PM	114.4	114.4
CHH1963A	H-1963A	2/23/2022 12:20:08 PM	78.0	78.2
CHH1963A	H-1963A	3/10/2022 2:23:12 PM	97.5	96.2
CHH1963A	H-1963A	4/18/2022 1:19:18 PM	90.4	90.8
CHH1963A	H-1963A	4/18/2022 1:21:50 PM	92.2	92.2
CHH1963A	H-1963A	5/19/2022 10:51:58 AM	101.6	101.6
CHH1963A	H-1963A	6/10/2022 3:31:31 PM	103.6	103.6
CHH1963A	H-1963A	7/14/2022 10:59:30 AM	103.6	103.7
CHH1963A	H-1963A	8/3/2022 9:35:46 AM	98.9	100.4
CHH1963A	H-1963A	9/2/2022 8:32:23 AM	107.4	107.4
CHH1963A	H-1963A	10/6/2022 1:01:45 PM	112.6	112.6
CHH1963A	H-1963A	11/11/2022 10:27:08 AM	110.1	110.1
CHH1963A	H-1963A	12/26/2022 10:07:45 AM	114.6	115.4
CHH1963N	H-1963N	2/23/2022 9:39:21 AM	112.8	112.8
CHH1963N	H-1963N	2/23/2022 9:47:14 AM	114.6	114.4
CHH1963N	H-1963N	3/3/2022 2:28:58 PM	115.1	115.6
CHH1963N	H-1963N	4/7/2022 2:25:14 PM	113.4	113.8
CHH1963N	H-1963N	5/19/2022 9:54:10 AM	116.6	116.6
CHH1963N	H-1963N	6/10/2022 3:00:03 PM	117.2	117.2
CHH1963N	H-1963N	7/6/2022 11:06:27 AM	116.9	117.0
CHH1963N	H-1963N	7/20/2022 11:15:27 AM	117.5	117.5
CHH1963N	H-1963N	7/20/2022 11:17:35 AM	117.4	117.4
CHH1963N	H-1963N	8/3/2022 9:08:12 AM	116.6	117.0
CHH1963N	H-1963N	9/7/2022 11:07:32 AM	117.4	117.8
CHH1963N	H-1963N	10/17/2022 9:49:33 AM	116.6	116.6
CHH1963N	H-1963N	11/15/2022 11:01:53 AM	115.5	115.5
CHH1963N	H-1963N	12/6/2022 3:47:07 PM	114.4	113.9
CHH1963N	H-1963N	1/23/2023 9:59:57 AM	115.1	116.1
CHH1963N	H-1963N	1/23/2023 10:02:13 AM	116.1	116.1
CHH1963N	H-1963N	2/17/2023 10:25:43 AM	120.7	120.8
CHH1963N	H-1963N	2/17/2023 10:57:27 AM	121.1	121.1
CHH1963S	H-1963S	3/31/2022 2:09:13 PM	110.5	110.1
CHH1963S	H-1963S	4/7/2022 11:32:06 AM	113.0	112.9
CHH1963S	H-1963S	5/5/2022 1:41:04 PM	112.7	110.0
CHH1963S	H-1963S	6/13/2022 3:05:05 PM	98.5	98.5
CHH1963S	H-1963S	7/13/2022 10:18:45 AM	92.3	92.4
CHH1963S	H-1963S	8/11/2022 9:04:09 AM	108.0	109.3
CHH1963S	H-1963S	9/22/2022 10:21:07 AM	99.7	105.9
CHH1963S	H-1963S	9/22/2022 10:23:12 AM	107.1	107.1
CHH1963S	H-1963S	10/5/2022 10:41:28 AM	111.7	110.4

Point ID	Point Name	Record Date	Init Temp [°F]	Adj Temp [°F]
CHH1964C	H-1964C	3/10/2022 1:59:18 PM	78.9	79.0
CHH1964C	H-1964C	4/19/2022 10:48:01 AM	91.4	91.7
CHH1964C	H-1964C	5/5/2022 2:18:22 PM	92.3	90.8
CHH1964C	H-1964C	6/10/2022 3:47:16 PM	98.9	98.9
CHH1964C	H-1964C	7/12/2022 10:04:12 AM	95.4	95.4
CHH1964C	H-1964C	8/2/2022 3:48:24 PM	98.2	98.7
CHH1964C	H-1964C	8/29/2022 1:32:17 PM	96.9	96.9
CHH1964C	H-1964C	9/6/2022 10:42:14 AM	105.5	105.5
CHH1964C	H-1964C	10/5/2022 9:23:17 AM	95.9	95.8
CHH1964C	H-1964C	11/28/2022 12:28:50 PM	76.5	77.3
CHH1964C	H-1964C	12/27/2022 11:04:34 AM	63.5	62.5
CHH1964N	H-1964N	2/23/2022 10:29:35 AM	109.4	111.7
CHH1964N	H-1964N	2/23/2022 10:38:45 AM	111.9	110.2
CHH1964N	H-1964N	3/10/2022 3:01:35 PM	115.0	115.0
CHH1964N	H-1964N	4/7/2022 2:20:58 PM	118.9	119.1
CHH1964N	H-1964N	5/19/2022 9:43:51 AM	117.6	118.5
CHH1964N	H-1964N	6/10/2022 2:53:26 PM	119.6	120.9
CHH1964N	H-1964N	6/10/2022 2:55:37 PM	120.9	120.8
CHH1964N	H-1964N	6/13/2022 2:51:18 PM	117.1	117.3
CHH1964N	H-1964N	7/12/2022 10:22:25 AM	120.4	120.7
CHH1964N	H-1964N	7/20/2022 10:48:23 AM	120.7	120.7
CHH1964N	H-1964N	7/21/2022 9:17:43 AM	120.1	120.3
CHH1964N	H-1964N	8/3/2022 9:02:39 AM	120.3	120.5
CHH1964N	H-1964N	8/29/2022 2:04:09 PM	119.7	119.8
CHH1964N	H-1964N	9/6/2022 11:29:39 AM	119.7	120.0
CHH1964N	H-1964N	9/26/2022 10:35:36 AM	118.0	118.0
CHH1964N	H-1964N	9/26/2022 10:45:56 AM	120.8	120.8
CHH1964N	H-1964N	10/10/2022 9:01:47 AM	118.6	118.8
CHH1964N	H-1964N	10/21/2022 9:01:40 AM	117.8	117.7
CHH1964N	H-1964N	11/15/2022 10:54:00 AM	116.9	116.9
CHH1964N	H-1964N	12/26/2022 9:51:15 AM	119.0	119.5
CHH1964N	H-1964N	1/23/2023 9:50:47 AM	119.3	119.3
CHH1964N	H-1964N	1/27/2023 11:19:08 AM	120.7	120.8
CHH1964N	H-1964N	2/17/2023 10:21:26 AM	124.4	124.3
CHH1964S	H-1964S	3/10/2022 2:41:55 PM	104.7	104.7
CHH1964S	H-1964S	4/7/2022 11:15:05 AM	105.0	105.4
CHH1964S	H-1964S	5/5/2022 1:26:44 PM	105.2	105.3
CHH1964S	H-1964S	5/19/2022 12:26:37 PM	106.6	106.9
CHH1964S	H-1964S	5/19/2022 12:29:05 PM	106.9	106.9
CHH1964S	H-1964S	6/13/2022 3:23:20 PM	108.1	108.1
CHH1964S	H-1964S	7/13/2022 10:13:33 AM	122.4	122.4
CHH1964S	H-1964S	8/11/2022 9:15:16 AM	118.2	119.1
CHH1964S	H-1964S	8/11/2022 9:15:16 AM	118.2	119.1
CHH1964S	H-1964S	9/22/2022 10:09:47 AM	118.5	118.7
CHH1964S	H-1964S	10/5/2022 10:26:09 AM	121.1	121.0

Point ID	Point Name	Record Date	Init Temp [°F]	Adj Temp [°F]
CHH1964S	H-1964S	12/26/2022 1:33:50 PM	112.2	112.2
CHH1964S	H-1964S	1/24/2023 9:45:14 AM	108.9	108.9
CHH1964S	H-1964S	2/6/2023 2:06:19 PM	113.6	113.5
CHH1965C	H-1965C	3/7/2022 2:47:38 PM	121.8	121.8
CHH1965C	H-1965C	4/19/2022 10:18:33 AM	125.1	125.2
CHH1965C	H-1965C	5/17/2022 10:13:28 AM	123.4	123.5
CHH1965C	H-1965C	5/19/2022 12:40:27 PM	125.2	125.2
CHH1965C	H-1965C	6/7/2022 12:05:18 PM	123.7	123.6
CHH1965C	H-1965C	7/6/2022 11:26:28 AM	124.4	124.4
CHH1965C	H-1965C	7/12/2022 9:46:43 AM	126.1	126.1
CHH1965C	H-1965C	7/12/2022 9:49:20 AM	126.2	126.1
CHH1965C	H-1965C	7/21/2022 1:53:54 PM	129.5	129.6
CHH1965C	H-1965C	7/21/2022 1:55:54 PM	129.4	129.3
CHH1965C	H-1965C	8/2/2022 3:53:51 PM	128.8	130.5
CHH1965C	H-1965C	8/29/2022 1:49:04 PM	136.2	136.0
CHH1965C	H-1965C	8/29/2022 1:51:37 PM	136.4	136.3
CHH1965C	H-1965C	9/2/2022 12:42:44 PM	133.7	134.5
CHH1965C	H-1965C	9/2/2022 12:45:29 PM	134.4	134.3
CHH1965C	H-1965C	9/14/2022 11:12:53 AM	145.0	144.7
CHH1965C	H-1965C	9/14/2022 11:15:55 AM	144.8	144.9
CHH1965C	H-1965C	9/26/2022 11:22:21 AM	138.1	138.1
CHH1965C	H-1965C	10/5/2022 9:00:31 AM	104.5	104.4
CHH1965C	H-1965C	11/11/2022 11:13:57 AM	101.3	101.4
CHH1965C	H-1965C	12/7/2022 2:36:18 PM	105.6	105.7
CHH1965C	H-1965C	12/20/2022 1:39:20 PM	125.3	122.9
CHH1965C	H-1965C	12/20/2022 2:08:18 PM	122.6	122.6
CHH1965C	H-1965C	12/29/2022 10:14:56 AM	126.6	127.1
CHH1965C	H-1965C	12/29/2022 10:24:59 AM	127.9	128.9
CHH1965C	H-1965C	1/25/2023 12:39:42 PM	129.0	129.1
CH1965NR	H-1965NR	5/19/2022 9:33:34 AM	92.8	93.0
CH1965NR	H-1965NR	5/19/2022 9:37:13 AM	93.2	93.2
CH1965NR	H-1965NR	5/20/2022 12:47:28 PM	94.0	94.1
CH1965NR	H-1965NR	5/20/2022 12:50:37 PM	94.1	94.0
CH1965NR	H-1965NR	5/20/2022 12:54:08 PM	94.0	93.9
CH1965NR	H-1965NR	6/7/2022 12:22:40 PM	102.9	102.8
CH1965NR	H-1965NR	7/6/2022 10:53:40 AM	99.8	99.9
CH1965NR	H-1965NR	7/12/2022 10:07:50 AM	99.2	99.2
CH1965NR	H-1965NR	7/20/2022 10:16:33 AM	101.1	100.9
CH1965NR	H-1965NR	7/20/2022 10:20:50 AM	99.4	99.5
CH1965NR	H-1965NR	7/21/2022 9:10:58 AM	99.4	99.3
CH1965NR	H-1965NR	7/21/2022 9:13:24 AM	99.3	99.4
CH1965NR	H-1965NR	8/3/2022 8:57:02 AM	103.6	105.2
CH1965NR	H-1965NR	8/29/2022 1:58:52 PM	100.1	100.1
CH1965NR	H-1965NR	8/29/2022 2:00:45 PM	100.1	100.1
CH1965NR	H-1965NR	9/6/2022 11:11:00 AM	106.4	106.7

Point ID	Point Name	Record Date	Init Temp [°F]	Adj Temp [°F]
CH1965NR	H-1965NR	9/26/2022 10:31:56 AM	107.3	107.3
CH1965NR	H-1965NR	10/10/2022 8:56:27 AM	106.4	106.4
CH1965NR	H-1965NR	10/21/2022 8:51:25 AM	105.6	105.6
CH1965NR	H-1965NR	11/17/2022 12:49:22 PM	102.9	102.9
CH1965NR	H-1965NR	11/30/2022 9:43:20 AM	103.5	103.5
CH1965NR	H-1965NR	12/26/2022 9:36:08 AM	96.5	96.7
CH1965NR	H-1965NR	12/29/2022 9:43:11 AM	95.9	95.8
CH1965NR	H-1965NR	1/25/2023 1:40:07 PM	96.2	96.4
CH1965NR	H-1965NR	1/25/2023 1:42:38 PM	95.4	95.4
CH1965NR	H-1965NR	1/25/2023 5:01:30 PM	78.7	95.5
CH1965NR	H-1965NR	1/25/2023 5:03:45 PM	96.0	96.0
CH1965NR	H-1965NR	1/27/2023 11:08:29 AM	96.4	96.5
CH1965NR	H-1965NR	1/27/2023 1:51:28 PM	96.5	96.5
CH1965NR	H-1965NR	2/17/2023 10:07:04 AM	94.7	94.7
CHH1965S	H-1965S	3/10/2022 2:50:28 PM	119.6	119.5
CHH1965S	H-1965S	4/21/2022 10:29:41 AM	119.3	119.4
CHH1965S	H-1965S	5/23/2022 2:54:52 PM	121.2	121.2
CHH1965S	H-1965S	6/7/2022 1:18:05 PM	119.1	119.1
CHH1965S	H-1965S	6/7/2022 1:24:55 PM	121.1	121.4
CHH1965S	H-1965S	7/22/2022 4:40:01 PM	119.1	119.3
CHH1965S	H-1965S	8/11/2022 9:24:29 AM	118.5	117.6
CHH1965S	H-1965S	9/22/2022 9:52:49 AM	117.4	118.5
CHH1966N	H-1966N	3/3/2022 1:29:54 PM	109.8	109.9
CHH1966N	H-1966N	4/19/2022 10:52:16 AM	98.5	99.1
CHH1966N	H-1966N	5/17/2022 12:33:53 PM	99.0	99.0
CHH1966N	H-1966N	6/9/2022 12:40:03 PM	106.7	106.7
CHH1966N	H-1966N	7/13/2022 11:00:06 AM	104.7	104.8
CHH1966N	H-1966N	8/5/2022 10:56:27 AM	105.5	105.6
CHH1966N	H-1966N	9/7/2022 9:08:27 AM	108.5	108.5
CHH1966N	H-1966N	10/17/2022 10:14:33 AM	104.0	103.9
CHH1966N	H-1966N	10/31/2022 11:09:45 AM	106.4	106.3
CHH1966N	H-1966N	11/14/2022 10:02:36 AM	98.6	99.5
CHH1966N	H-1966N	12/1/2022 9:08:54 AM	98.4	98.6
CHH1966N	H-1966N	1/12/2023 10:01:08 AM	97.9	97.7
CHH1966N	H-1966N	2/20/2023 9:36:04 AM	103.3	107.3
CHH1966S	H-1966S	2/24/2022 11:37:11 AM	110.1	110.1
CHH1966S	H-1966S	3/3/2022 1:08:15 PM	110.5	110.7
CHH1966S	H-1966S	4/19/2022 11:30:15 AM	110.7	110.7
CHH1966S	H-1966S	5/17/2022 12:45:43 PM	110.3	110.3
CHH1966S	H-1966S	6/29/2022 2:26:30 PM	112.6	112.7
CHH1966S	H-1966S	7/29/2022 6:12:09 PM	111.8	111.9
CHH1966S	H-1966S	8/5/2022 11:40:19 AM	111.6	111.7
CHH1966S	H-1966S	9/2/2022 8:43:59 AM	112.6	112.6
CHH1966S	H-1966S	10/17/2022 10:26:49 AM	111.9	111.9
CHH1966S	H-1966S	10/31/2022 1:13:31 PM	111.7	111.7

Point ID	Point Name	Record Date	Init Temp [°F]	Adj Temp [°F]
CHH1966S	H-1966S	11/14/2022 10:20:18 AM	110.3	110.7
CHH1966S	H-1966S	12/1/2022 9:28:59 AM	108.4	108.7
CHH1966S	H-1966S	1/12/2023 10:17:00 AM	106.6	106.6
CHH1966S	H-1966S	2/20/2023 9:54:45 AM	110.5	110.8
CHH1967E	H-1967E	3/25/2022 1:48:05 PM	103.3	96.2
CHH1967E	H-1967E	3/25/2022 1:58:40 PM	100.3	99.9
CHH1967E	H-1967E	3/25/2022 2:00:35 PM	100.0	100.0
CHH1967E	H-1967E	4/8/2022 4:32:48 PM	114.5	105.7
CHH1967E	H-1967E	4/8/2022 4:34:29 PM	109.7	109.7
CHH1967E	H-1967E	5/16/2022 12:31:20 PM	96.3	94.3
CHH1967E	H-1967E	5/16/2022 12:39:29 PM	93.8	89.7
CHH1967E	H-1967E	5/16/2022 12:45:29 PM	90.6	93.3
CHH1967E	H-1967E	5/16/2022 12:49:51 PM	92.3	92.3
CHH1967E	H-1967E	6/1/2022 4:29:21 PM	100.5	100.5
CHH1967E	H-1967E	7/20/2022 10:49:31 AM	96.7	96.7
CHH1967E	H-1967E	8/10/2022 3:34:35 PM	102.6	102.6
CHH1967E	H-1967E	9/22/2022 12:57:48 PM	102.7	100.3
CHH1967E	H-1967E	9/22/2022 12:59:33 PM	101.7	101.7
CHH1967E	H-1967E	9/22/2022 1:01:08 PM	102.0	102.0
CHH1967E	H-1967E	10/6/2022 3:02:17 PM	102.8	102.8
CHH1967E	H-1967E	11/21/2022 9:57:07 AM	85.2	83.7
CHH1967E	H-1967E	11/21/2022 9:58:46 AM	78.1	78.3
CHH1967E	H-1967E	12/22/2022 12:37:00 PM	84.5	87.0
CHH1967E	H-1967E	1/24/2023 10:48:29 AM	85.4	85.5
CHH1967E	H-1967E	2/21/2023 4:48:05 PM	91.0	90.8
CHH1967W	H-1967W	3/14/2022 3:08:02 PM	94.9	94.9
CHH1967W	H-1967W	4/19/2022 2:01:48 PM	95.2	95.1
CHH1967W	H-1967W	5/24/2022 2:59:02 PM	96.6	96.7
CHH1967W	H-1967W	6/9/2022 3:03:18 PM	97.2	97.4
CHH1967W	H-1967W	6/9/2022 3:04:31 PM	97.4	97.4
CHH1967W	H-1967W	7/26/2022 10:45:01 AM	99.3	99.3
CHH1967W	H-1967W	8/10/2022 2:59:14 PM	100.7	100.7
CHH1967W	H-1967W	9/7/2022 1:30:43 PM	100.8	101.0
CHH1967W	H-1967W	10/18/2022 10:48:09 AM	97.9	98.0
CHH1967W	H-1967W	11/5/2022 1:05:22 PM	98.4	98.4
CHH1967W	H-1967W	12/14/2022 4:27:39 PM	98.5	98.6
CHH1967W	H-1967W	1/10/2023 2:27:36 PM	98.0	98.0
CHH1967W	H-1967W	2/21/2023 11:46:08 AM	99.5	99.5
CHH2050E	H-2050E	2/24/2022 1:04:07 PM	123.3	123.4
CHH2050E	H-2050E	3/25/2022 2:32:03 PM	125.3	125.3
CHH2050E	H-2050E	4/21/2022 1:38:39 PM	121.9	122.1
CHH2050E	H-2050E	5/18/2022 3:48:20 PM	126.0	126.1
CHH2050E	H-2050E	5/25/2022 3:38:39 PM	126.1	126.1
CHH2050E	H-2050E	6/24/2022 2:53:37 PM	126.7	126.8
CHH2050E	H-2050E	7/21/2022 11:39:01 AM	126.1	126.1

Point ID	Point Name	Record Date	Init Temp [°F]	Adj Temp [°F]
CHH2050E	H-2050E	7/21/2022 11:46:31 AM	126.8	126.9
CHH2050E	H-2050E	8/15/2022 2:50:13 PM	126.1	126.1
CHH2050E	H-2050E	9/12/2022 10:01:12 AM	122.0	122.4
CHH2050W	H-2050W	2/24/2022 1:13:08 PM	122.2	122.4
CHH2050W	H-2050W	3/25/2022 2:47:01 PM	123.0	122.6
CHH2050W	H-2050W	4/21/2022 1:21:26 PM	110.5	111.6
CHH2050W	H-2050W	5/18/2022 3:21:01 PM	125.3	125.3
CHH2050W	H-2050W	6/24/2022 3:16:14 PM	123.6	123.6
CHH2050W	H-2050W	7/21/2022 12:16:08 PM	124.9	124.9
CHH2050W	H-2050W	8/15/2022 3:15:04 PM	123.9	122.3
CHH2050W	H-2050W	8/15/2022 3:17:48 PM	123.2	123.2
CHH2050W	H-2050W	9/12/2022 9:54:22 AM	122.8	123.3
CHH2051E	H-2051E	3/18/2022 11:45:26 AM	86.9	86.9
CHH2051E	H-2051E	4/15/2022 11:12:23 AM	86.3	86.5
CHH2051E	H-2051E	5/16/2022 12:20:51 PM	92.8	92.8
CHH2051E	H-2051E	6/24/2022 2:23:05 PM	103.5	103.3
CHH2051E	H-2051E	7/20/2022 10:40:03 AM	95.5	96.8
CHH2051E	H-2051E	8/10/2022 3:43:42 PM	105.7	105.9
CHH2051E	H-2051E	9/22/2022 12:46:00 PM	93.0	93.3
CHH2051E	H-2051E	9/22/2022 12:47:37 PM	93.3	93.5
CHH2051E	H-2051E	9/22/2022 12:49:05 PM	93.0	93.1
CHH2051E	H-2051E	10/6/2022 2:54:07 PM	97.5	97.6
CHH2051E	H-2051E	11/21/2022 9:33:29 AM	72.2	72.3
CHH2051E	H-2051E	12/22/2022 11:54:26 AM	78.8	78.9
CHH2051E	H-2051E	1/24/2023 10:29:49 AM	67.9	67.9
CHH2051E	H-2051E	2/21/2023 4:23:06 PM	75.0	74.9
CHH2051W	H-2051W	3/14/2022 3:05:07 PM	99.0	99.0
CHH2051W	H-2051W	4/19/2022 2:05:32 PM	97.7	97.7
CHH2051W	H-2051W	5/24/2022 3:03:04 PM	96.5	96.7
CHH2051W	H-2051W	6/9/2022 2:53:51 PM	97.5	97.5
CHH2051W	H-2051W	6/9/2022 2:53:51 PM	97.5	97.5
CHH2051W	H-2051W	7/26/2022 10:41:45 AM	99.4	99.4
CHH2051W	H-2051W	8/10/2022 2:51:58 PM	100.1	100.2
CHH2051W	H-2051W	9/7/2022 1:27:02 PM	100.4	100.6
CHH2051W	H-2051W	10/18/2022 10:42:36 AM	100.2	100.1
CHH2051W	H-2051W	10/18/2022 10:44:29 AM	100.3	100.3
CHH2051W	H-2051W	11/5/2022 1:03:18 PM	104.4	104.3
CHH2051W	H-2051W	12/14/2022 4:25:02 PM	105.9	105.9
CHH2051W	H-2051W	1/10/2023 2:23:46 PM	105.5	105.5
CHH2051W	H-2051W	2/21/2023 11:40:27 AM	105.8	105.8
CHH2052E	H-2052E	2/24/2022 12:44:05 PM	102.5	102.6
CHH2052E	H-2052E	3/25/2022 2:21:34 PM	120.7	120.8
CHH2052E	H-2052E	4/21/2022 1:58:20 PM	105.9	105.5
CHH2052E	H-2052E	4/21/2022 2:00:23 PM	103.6	103.5
CHH2052E	H-2052E	5/16/2022 11:55:34 AM	111.0	112.3

Point ID	Point Name	Record Date	Init Temp [°F]	Adj Temp [°F]
CHH2052E	H-2052E	5/16/2022 11:59:20 AM	113.3	113.9
CHH2052E	H-2052E	6/24/2022 2:46:55 PM	121.6	122.2
CHH2052E	H-2052E	6/24/2022 2:49:05 PM	121.7	121.7
CHH2052E	H-2052E	7/27/2022 11:49:15 AM	114.2	114.2
CHH2052E	H-2052E	8/15/2022 1:57:24 PM	122.8	122.8
CHH2052E	H-2052E	8/15/2022 1:59:14 PM	122.9	122.9
CHH2052E	H-2052E	9/12/2022 9:42:06 AM	114.4	114.4
CHH2052E	H-2052E	10/20/2022 10:33:02 AM	117.0	117.0
CHH2052E	H-2052E	11/21/2022 11:42:48 AM	113.5	113.6
CHH2052E	H-2052E	12/26/2022 10:26:40 AM	96.6	96.8
CHH2052E	H-2052E	1/16/2023 9:39:27 AM	121.7	121.8
CHH2052W	H-2052W	3/14/2022 2:55:25 PM	92.2	92.3
CHH2052W	H-2052W	4/19/2022 2:25:07 PM	88.7	88.7
CHH2052W	H-2052W	5/24/2022 3:16:09 PM	87.4	87.4
CHH2052W	H-2052W	6/9/2022 3:10:28 PM	89.1	89.1
CHH2052W	H-2052W	7/26/2022 10:50:36 AM	89.1	89.1
CHH2052W	H-2052W	8/10/2022 3:07:01 PM	94.1	93.5
CHH2052W	H-2052W	8/10/2022 3:08:54 PM	93.1	93.1
CHH2052W	H-2052W	9/7/2022 1:34:28 PM	92.9	92.9
CHH2052W	H-2052W	10/18/2022 10:27:54 AM	91.2	91.3
CHH2052W	H-2052W	10/18/2022 10:31:00 AM	91.5	91.5
CHH2052W	H-2052W	11/5/2022 1:09:22 PM	95.9	96.2
CHH2052W	H-2052W	11/5/2022 1:10:57 PM	96.3	96.5
CHH2052W	H-2052W	12/14/2022 4:30:24 PM	103.7	103.7
CHH2052W	H-2052W	1/10/2023 2:31:18 PM	107.4	107.4
CHH2052W	H-2052W	2/21/2023 11:53:01 AM	105.4	105.4
CHH2053E	H-2053E	3/18/2022 11:47:27 AM	120.0	120.1
CHH2053E	H-2053E	4/15/2022 11:22:17 AM	121.1	121.1
CHH2053E	H-2053E	5/16/2022 12:55:48 PM	118.6	118.6
CHH2053E	H-2053E	6/24/2022 2:37:44 PM	118.5	118.5
CHH2053E	H-2053E	7/20/2022 10:57:59 AM	115.1	114.1
CHH2053E	H-2053E	7/20/2022 11:00:47 AM	110.2	110.1
CHH2053E	H-2053E	8/8/2022 10:45:28 AM	102.2	102.2
CHH2053E	H-2053E	9/22/2022 1:03:48 PM	104.7	104.7
CHH2053E	H-2053E	10/20/2022 10:11:05 AM	104.5	106.6
CHH2053E	H-2053E	11/21/2022 9:36:44 AM	112.6	112.6
CHH2053E	H-2053E	12/22/2022 12:26:46 PM	112.8	112.8
CHH2053E	H-2053E	1/24/2023 2:27:46 PM	112.0	112.3
CHH2053E	H-2053E	2/21/2023 4:47:43 PM	123.1	123.1
CHH2053W	H-2053W	2/23/2022 2:28:53 PM	117.6	117.7
CHH2053W	H-2053W	3/14/2022 3:22:02 PM	119.1	119.1
CHH2053W	H-2053W	4/19/2022 2:49:56 PM	119.4	119.4
CHH2053W	H-2053W	5/24/2022 2:25:06 PM	119.1	119.3
CHH2053W	H-2053W	6/9/2022 2:14:41 PM	119.9	119.9
CHH2053W	H-2053W	6/9/2022 2:14:41 PM	119.9	119.9

Point ID	Point Name	Record Date	Init Temp [°F]	Adj Temp [°F]
CHH2053W	H-2053W	7/26/2022 9:44:29 AM	118.8	118.8
CHH2053W	H-2053W	8/10/2022 12:07:50 PM	121.6	121.5
CHH2053W	H-2053W	9/22/2022 11:57:23 AM	121.0	120.9
CHH2053W	H-2053W	10/18/2022 11:06:51 AM	120.8	120.9
CHH2053W	H-2053W	11/5/2022 12:35:04 PM	120.4	120.4
CHH2053W	H-2053W	12/14/2022 4:02:24 PM	120.5	120.5
CHH2053W	H-2053W	1/11/2023 11:14:23 AM	110.5	110.5
CHH2053W	H-2053W	2/20/2023 2:15:57 PM	117.7	117.7
CHH2055E	H-2055E	6/16/2022 1:27:42 PM	96.4	98.0
CHH2055E	H-2055E	6/16/2022 1:29:45 PM	98.7	98.7
CHH2055E	H-2055E	8/17/2022 8:32:05 AM	111.7	111.5
CHH2055E	H-2055E	9/13/2022 10:55:44 AM	107.1	108.0
CHH2055E	H-2055E	10/28/2022 9:02:32 AM	107.1	107.9
CHH2055E	H-2055E	11/18/2022 11:18:33 AM	111.8	111.7
CHH2055E	H-2055E	12/23/2022 11:15:19 AM	110.5	110.7
CHH2055E	H-2055E	1/21/2023 10:01:57 AM	105.9	106.0
CHH2055E	H-2055E	2/21/2023 1:46:06 PM	108.7	108.7
CHH2056E	H-2056E	2/24/2022 12:47:16 PM	111.4	111.5
CHH2056E	H-2056E	3/25/2022 2:17:12 PM	108.8	108.9
CHH2056E	H-2056E	4/21/2022 1:53:39 PM	101.7	102.7
CHH2056E	H-2056E	5/16/2022 1:09:15 PM	101.6	101.5
CHH2056E	H-2056E	6/29/2022 2:41:19 PM	106.3	106.7
CHH2056E	H-2056E	7/27/2022 11:56:36 AM	106.8	106.9
CHH2056E	H-2056E	8/15/2022 1:43:20 PM	108.7	108.8
CHH2056E	H-2056E	9/12/2022 9:37:06 AM	108.8	108.5
CHH2056E	H-2056E	10/20/2022 10:29:10 AM	105.9	105.9
CHH2056E	H-2056E	11/21/2022 11:52:14 AM	97.9	97.9
CHH2056E	H-2056E	12/23/2022 11:45:19 AM	85.2	85.3
CHH2056E	H-2056E	1/16/2023 9:30:46 AM	60.9	72.4
CHH2056W	H-2056W	3/14/2022 3:01:52 PM	105.3	105.3
CHH2056W	H-2056W	4/19/2022 2:10:48 PM	103.7	103.6
CHH2056W	H-2056W	5/24/2022 3:06:19 PM	101.3	101.3
CHH2056W	H-2056W	6/9/2022 2:51:22 PM	103.7	103.8
CHH2056W	H-2056W	7/26/2022 10:38:42 AM	104.7	104.7
CHH2056W	H-2056W	8/10/2022 2:47:11 PM	104.1	104.1
CHH2056W	H-2056W	9/7/2022 1:23:37 PM	105.9	105.9
CHH2056W	H-2056W	10/18/2022 10:38:27 AM	101.4	101.4
CHH2056W	H-2056W	11/5/2022 12:59:28 PM	101.1	101.1
CHH2056W	H-2056W	12/14/2022 4:22:32 PM	98.5	98.9
CHH2056W	H-2056W	1/10/2023 2:17:22 PM	97.1	97.0
CHH2056W	H-2056W	2/21/2023 11:36:26 AM	98.8	98.8
CHH2057E	H-2057E	3/18/2022 11:49:52 AM	114.0	114.1
CHH2057E	H-2057E	4/15/2022 11:18:35 AM	115.2	115.2
CHH2057E	H-2057E	5/16/2022 12:58:27 PM	115.8	115.8
CHH2057E	H-2057E	6/24/2022 2:25:55 PM	115.3	115.5

Point ID	Point Name	Record Date	Init Temp [°F]	Adj Temp [°F]
CHH2057E	H-2057E	7/20/2022 10:43:45 AM	113.8	113.8
CHH2057E	H-2057E	8/10/2022 3:08:38 PM	116.0	115.4
CHH2057E	H-2057E	9/22/2022 12:53:54 PM	117.8	117.8
CHH2057E	H-2057E	10/20/2022 10:06:26 AM	117.5	117.5
CHH2057E	H-2057E	11/21/2022 9:46:17 AM	117.6	117.7
CHH2057E	H-2057E	12/22/2022 12:16:46 PM	117.5	117.6
CHH2057E	H-2057E	1/24/2023 2:20:26 PM	118.0	118.0
CHH2057E	H-2057E	2/21/2023 4:41:19 PM	115.8	116.0
CHH2057W	H-2057W	3/14/2022 3:14:43 PM	107.6	107.6
CHH2057W	H-2057W	4/19/2022 2:34:16 PM	109.1	109.7
CHH2057W	H-2057W	5/24/2022 2:47:54 PM	112.7	112.7
CHH2057W	H-2057W	6/9/2022 2:36:23 PM	115.6	115.6
CHH2057W	H-2057W	7/26/2022 10:32:57 AM	115.8	115.8
CHH2057W	H-2057W	8/10/2022 2:34:30 PM	117.1	117.1
CHH2057W	H-2057W	9/22/2022 12:12:04 PM	111.3	111.3
CHH2057W	H-2057W	10/18/2022 10:55:07 AM	116.4	116.5
CHH2057W	H-2057W	11/5/2022 12:51:40 PM	117.2	117.3
CHH2057W	H-2057W	11/5/2022 12:53:13 PM	117.2	117.3
CHH2057W	H-2057W	12/14/2022 4:16:33 PM	116.2	116.3
CHH2057W	H-2057W	1/11/2023 11:43:38 AM	115.3	115.4
CHH2057W	H-2057W	2/21/2023 11:26:06 AM	117.3	117.3
CHH2058A	H-2058A	2/24/2022 12:54:16 PM	104.4	104.7
CHH2058A	H-2058A	3/22/2022 11:50:08 AM	106.7	105.7
CHH2058A	H-2058A	4/21/2022 9:10:59 AM	101.0	101.1
CHH2058A	H-2058A	5/18/2022 11:27:18 AM	81.5	81.5
CHH2058A	H-2058A	6/15/2022 2:01:54 PM	103.4	103.4
CHH2058A	H-2058A	7/20/2022 12:30:14 PM	106.0	106.2
CHH2058A	H-2058A	8/10/2022 2:35:59 PM	108.2	108.2
CHH2058A	H-2058A	9/13/2022 1:30:16 PM	105.4	106.8
CHH2058A	H-2058A	10/20/2022 10:59:00 AM	109.5	109.5
CHH2058A	H-2058A	11/18/2022 10:32:08 AM	108.5	109.1
CHH2058A	H-2058A	12/19/2022 10:31:03 AM	106.9	106.9
CHH2058A	H-2058A	1/18/2023 1:40:33 PM	106.6	106.6
CHH2058A	H-2058A	2/16/2023 2:10:58 PM	108.9	108.9
CHH2058B	H-2058B	4/22/2022 2:29:23 PM	84.1	84.0
CHH2058B	H-2058B	5/18/2022 11:31:42 AM	97.5	97.5
CHH2058B	H-2058B	6/16/2022 1:47:52 PM	104.5	105.7
CHH2058B	H-2058B	7/20/2022 12:35:00 PM	106.6	106.6
CHH2058B	H-2058B	8/10/2022 8:20:49 AM	98.4	98.4
CHH2058B	H-2058B	9/12/2022 11:27:47 AM	104.1	104.1
CHH2058B	H-2058B	10/19/2022 9:21:07 AM	99.3	99.3
CHH2058B	H-2058B	11/16/2022 10:32:42 AM	86.6	86.7
CHH2058B	H-2058B	12/9/2022 11:03:26 AM	89.2	89.3
CHH2058B	H-2058B	1/25/2023 12:02:49 PM	83.1	83.1
CHH2058B	H-2058B	2/13/2023 1:42:25 PM	84.8	84.8

Point ID	Point Name	Record Date	Init Temp [°F]	Adj Temp [°F]
CHH2058E	H-2058E	2/23/2022 12:34:59 PM	93.5	93.5
CHH2058E	H-2058E	3/25/2022 2:10:13 PM	97.4	97.4
CHH2058E	H-2058E	4/21/2022 9:25:34 AM	95.0	95.1
CHH2058E	H-2058E	5/16/2022 1:14:43 PM	96.9	96.9
CHH2058E	H-2058E	6/15/2022 1:53:31 PM	100.0	99.6
CHH2058E	H-2058E	7/20/2022 10:34:48 AM	99.1	99.2
CHH2058E	H-2058E	8/10/2022 2:44:24 PM	101.9	101.3
CHH2058E	H-2058E	9/13/2022 1:23:26 PM	101.9	102.3
CHH2058E	H-2058E	10/20/2022 10:46:18 AM	102.5	102.5
CHH2058E	H-2058E	11/18/2022 10:24:22 AM	101.6	101.6
CHH2058E	H-2058E	12/23/2022 10:42:47 AM	100.4	100.4
CHH2058E	H-2058E	1/16/2023 9:46:29 AM	96.1	96.2
CHH2058E	H-2058E	2/16/2023 1:56:54 PM	97.2	97.2
CHH2058W	H-2058W	3/14/2022 2:58:45 PM	98.3	98.3
CHH2058W	H-2058W	4/19/2022 2:17:56 PM	98.8	98.4
CHH2058W	H-2058W	5/24/2022 3:09:53 PM	98.5	98.8
CHH2058W	H-2058W	6/9/2022 2:44:33 PM	99.8	100.5
CHH2058W	H-2058W	6/9/2022 2:47:08 PM	100.5	100.6
CHH2058W	H-2058W	7/26/2022 10:35:36 AM	99.9	99.9
CHH2058W	H-2058W	8/10/2022 2:42:23 PM	103.0	103.1
CHH2058W	H-2058W	9/7/2022 1:19:25 PM	102.8	102.8
CHH2058W	H-2058W	10/18/2022 10:35:39 AM	100.8	100.8
CHH2058W	H-2058W	11/5/2022 12:56:50 PM	101.4	101.4
CHH2058W	H-2058W	12/14/2022 4:20:37 PM	99.7	99.7
CHH2058W	H-2058W	1/10/2023 2:13:40 PM	98.7	98.7
CHH2058W	H-2058W	2/21/2023 11:32:21 AM	98.7	98.6
CHH2059E	H-2059E	2/23/2022 12:45:41 PM	101.7	101.9
CHH2059E	H-2059E	3/29/2022 11:05:01 AM	102.3	102.4
CHH2059E	H-2059E	4/21/2022 9:33:40 AM	102.9	103.0
CHH2059E	H-2059E	5/18/2022 12:21:05 PM	105.0	105.0
CHH2059E	H-2059E	6/16/2022 2:04:02 PM	105.1	105.3
CHH2059E	H-2059E	7/20/2022 12:45:11 PM	106.6	107.3
CHH2059E	H-2059E	8/10/2022 8:14:47 AM	107.9	107.8
CHH2059E	H-2059E	9/12/2022 11:19:20 AM	109.3	109.3
CHH2059E	H-2059E	10/19/2022 9:34:10 AM	109.5	109.6
CHH2059E	H-2059E	11/16/2022 10:21:07 AM	109.5	109.5
CHH2059E	H-2059E	12/9/2022 10:52:45 AM	109.9	109.9
CHH2059E	H-2059E	1/21/2023 9:25:19 AM	109.4	109.5
CHH2059E	H-2059E	2/13/2023 1:35:40 PM	111.3	111.4
CHH2059W	H-2059W	2/24/2022 9:51:50 AM	104.6	104.8
CHH2059W	H-2059W	3/1/2022 10:56:26 AM	106.6	106.7
CHH2059W	H-2059W	4/15/2022 12:00:45 PM	107.6	108.4
CHH2059W	H-2059W	5/23/2022 4:22:10 PM	110.4	110.5
CHH2059W	H-2059W	6/9/2022 2:03:40 PM	110.9	110.9
CHH2059W	H-2059W	7/14/2022 9:18:43 AM	111.1	111.2

Point ID	Point Name	Record Date	Init Temp [°F]	Adj Temp [°F]
CHH2059W	H-2059W	8/10/2022 2:06:26 PM	112.8	112.9
CHH2059W	H-2059W	8/10/2022 2:09:04 PM	112.8	112.8
CHH2059W	H-2059W	9/7/2022 9:34:08 AM	113.9	113.9
CHH2059W	H-2059W	10/18/2022 11:34:11 AM	114.3	114.4
CHH2059W	H-2059W	11/15/2022 9:02:09 AM	113.7	113.6
CHH2059W	H-2059W	12/1/2022 2:41:16 PM	113.3	113.0
CHH2059W	H-2059W	1/11/2023 10:55:03 AM	111.1	111.1
CHH2059W	H-2059W	2/20/2023 2:38:02 PM	114.9	115.1
CHH2059W	H-2059W	2/20/2023 2:41:50 PM	115.5	115.6
CHH2160B	H-2160B	4/21/2022 1:56:20 PM	108.9	109.0
CHH2160B	H-2160B	5/18/2022 11:36:59 AM	111.5	111.5
CHH2160B	H-2160B	6/16/2022 1:51:06 PM	111.7	112.1
CHH2160B	H-2160B	7/20/2022 12:39:08 PM	112.9	113.2
CHH2160B	H-2160B	8/10/2022 8:25:10 AM	111.5	111.8
CHH2160B	H-2160B	9/12/2022 11:30:33 AM	113.2	113.2
CHH2160B	H-2160B	10/19/2022 9:24:12 AM	112.8	112.8
CHH2160B	H-2160B	11/16/2022 10:39:50 AM	112.9	112.9
CHH2160B	H-2160B	12/9/2022 10:59:05 AM	113.4	113.5
CHH2160B	H-2160B	1/25/2023 11:47:21 AM	112.8	112.8
CHH2160B	H-2160B	2/13/2023 1:46:27 PM	114.4	114.4
CHH2160E	H-2160E	2/23/2022 12:59:01 PM	107.2	107.2
CHH2160E	H-2160E	3/29/2022 11:15:26 AM	109.0	109.1
CHH2160E	H-2160E	4/21/2022 10:09:58 AM	108.9	109.1
CHH2160E	H-2160E	5/18/2022 11:43:39 AM	111.5	111.5
CHH2160E	H-2160E	6/21/2022 1:34:23 PM	112.1	112.4
CHH2160E	H-2160E	7/20/2022 2:05:04 PM	113.7	114.1
CHH2160E	H-2160E	8/10/2022 8:38:47 AM	114.9	115.1
CHH2160E	H-2160E	9/13/2022 1:39:17 PM	115.2	115.2
CHH2160E	H-2160E	10/19/2022 9:00:01 AM	115.2	115.2
CHH2160E	H-2160E	10/19/2022 9:12:40 AM	115.6	115.6
CHH2160E	H-2160E	11/16/2022 11:03:28 AM	113.2	113.2
CHH2160E	H-2160E	12/9/2022 2:12:15 PM	114.1	114.3
CHH2160E	H-2160E	1/16/2023 9:57:24 AM	111.9	112.3
CHH2160E	H-2160E	2/13/2023 1:51:52 PM	114.6	114.6
CHH2161E	H-2161E	2/23/2022 12:52:26 PM	105.8	105.9
CHH2161E	H-2161E	3/22/2022 11:41:28 AM	106.9	106.9
CHH2161E	H-2161E	4/21/2022 9:58:58 AM	107.8	108.2
CHH2161E	H-2161E	5/18/2022 11:55:36 AM	110.0	110.0
CHH2161E	H-2161E	6/21/2022 1:39:34 PM	110.1	110.5
CHH2161E	H-2161E	7/20/2022 2:09:30 PM	111.1	111.4
CHH2161E	H-2161E	8/10/2022 8:45:15 AM	110.9	110.9
CHH2161E	H-2161E	9/16/2022 10:26:32 AM	110.9	110.9
CHH2161E	H-2161E	9/21/2022 10:22:44 AM	111.3	111.3
CHH2161E	H-2161E	10/19/2022 9:05:34 AM	111.5	111.5
CHH2161E	H-2161E	11/16/2022 11:10:10 AM	111.7	111.7

Point ID	Point Name	Record Date	Init Temp [°F]	Adj Temp [°F]
CHH2161E	H-2161E	12/9/2022 2:38:13 PM	111.9	111.9
CHH2161E	H-2161E	1/16/2023 10:06:15 AM	112.1	112.1
CHH2161E	H-2161E	1/21/2023 9:19:28 AM	111.9	111.9
CHH2161E	H-2161E	2/13/2023 2:02:57 PM	112.6	112.6
CHH2161W	H-2161W	2/24/2022 9:56:50 AM	75.1	95.3
CHH2161W	H-2161W	3/1/2022 10:53:33 AM	104.7	104.9
CHH2161W	H-2161W	4/15/2022 12:09:34 PM	105.2	105.7
CHH2161W	H-2161W	4/15/2022 2:09:56 PM	106.4	106.4
CHH2161W	H-2161W	5/23/2022 4:27:38 PM	105.8	105.9
CHH2161W	H-2161W	6/9/2022 2:08:10 PM	107.1	107.1
CHH2161W	H-2161W	6/9/2022 2:08:10 PM	107.1	107.1
CHH2161W	H-2161W	7/14/2022 9:22:09 AM	106.6	106.7
CHH2161W	H-2161W	8/10/2022 2:13:37 PM	110.1	110.1
CHH2161W	H-2161W	9/7/2022 9:38:37 AM	116.1	115.4
CHH2161W	H-2161W	9/7/2022 9:42:08 AM	115.6	115.3
CHH2161W	H-2161W	9/7/2022 9:44:32 AM	115.4	115.4
CHH2161W	H-2161W	9/21/2022 9:42:10 AM	108.4	108.2
CHH2161W	H-2161W	9/21/2022 9:46:57 AM	108.4	109.1
CHH2161W	H-2161W	9/21/2022 9:50:00 AM	109.4	108.4
CHH2161W	H-2161W	9/21/2022 9:53:27 AM	108.8	108.7
CHH2161W	H-2161W	9/21/2022 10:36:04 AM	108.5	110.0
CHH2161W	H-2161W	10/18/2022 11:41:41 AM	111.3	111.3
CHH2161W	H-2161W	10/18/2022 11:44:14 AM	111.6	111.3
CHH2161W	H-2161W	10/18/2022 11:47:29 AM	110.9	110.9
CHH2161W	H-2161W	11/15/2022 9:06:28 AM	93.1	92.7
CHH2161W	H-2161W	11/15/2022 9:08:10 AM	92.0	91.9
CHH2161W	H-2161W	12/1/2022 2:33:27 PM	101.0	101.7
CHH2161W	H-2161W	12/1/2022 2:36:34 PM	102.0	102.5
CHH2161W	H-2161W	1/11/2023 11:00:32 AM	99.4	96.4
CHH2161W	H-2161W	1/11/2023 11:02:09 AM	91.0	90.9
CHH2161W	H-2161W	1/30/2023 2:16:07 PM	59.2	91.1
CHH2161W	H-2161W	1/30/2023 2:19:42 PM	95.1	101.4
CHH2161W	H-2161W	2/20/2023 2:45:21 PM	109.0	109.3
CHH2161W	H-2161W	2/20/2023 2:47:18 PM	109.5	109.5
CHH2162B	H-2162B	3/25/2022 11:47:50 AM	102.3	102.3
CHH2162B	H-2162B	3/25/2022 11:59:00 AM	102.3	102.6
CHH2162B	H-2162B	4/21/2022 10:34:38 AM	106.4	107.3
CHH2162B	H-2162B	5/18/2022 2:24:00 PM	99.6	99.3
CHH2162B	H-2162B	6/16/2022 9:47:46 AM	101.6	101.4
CHH2162B	H-2162B	6/16/2022 9:49:42 AM	101.4	101.4
CHH2162B	H-2162B	8/12/2022 9:48:25 AM	94.5	97.9
CHH2162B	H-2162B	8/12/2022 9:48:25 AM	94.5	97.9
CHH2162B	H-2162B	8/12/2022 9:54:53 AM	98.6	99.3
CHH2162B	H-2162B	8/12/2022 9:54:53 AM	98.6	99.3
CHH2162B	H-2162B	9/13/2022 11:20:57 AM	98.9	101.4

Point ID	Point Name	Record Date	Init Temp [°F]	Adj Temp [°F]
CHH2162B	H-2162B	9/13/2022 11:27:27 AM	101.6	101.7
CHH2162B	H-2162B	10/20/2022 11:49:31 AM	105.8	105.7
CHH2162B	H-2162B	10/20/2022 11:51:23 AM	105.5	105.6
CHH2162B	H-2162B	11/18/2022 11:09:12 AM	103.2	103.3
CHH2162B	H-2162B	12/23/2022 11:00:21 AM	103.0	103.0
CHH2162B	H-2162B	1/18/2023 2:43:02 PM	98.6	98.6
CHH2162B	H-2162B	2/20/2023 2:55:51 PM	103.9	103.7
CHH2162E	H-2162E	3/3/2022 4:14:43 PM	100.8	101.7
CHH2162E	H-2162E	3/3/2022 4:17:39 PM	101.8	101.8
CHH2162E	H-2162E	4/21/2022 9:41:28 AM	101.7	101.8
CHH2162E	H-2162E	5/18/2022 12:10:54 PM	105.0	105.0
CHH2162E	H-2162E	6/16/2022 2:21:36 PM	108.3	108.4
CHH2162E	H-2162E	7/20/2022 1:03:22 PM	111.4	111.7
CHH2162E	H-2162E	8/10/2022 7:51:47 AM	117.3	119.7
CHH2162E	H-2162E	9/12/2022 11:08:29 AM	120.2	118.6
CHH2162E	H-2162E	10/19/2022 9:41:36 AM	120.1	118.8
CHH2162E	H-2162E	10/19/2022 9:44:54 AM	118.8	117.7
CHH2162E	H-2162E	11/16/2022 10:05:15 AM	113.0	113.3
CHH2162E	H-2162E	12/9/2022 10:40:22 AM	111.1	111.1
CHH2162E	H-2162E	1/21/2023 9:07:46 AM	106.0	106.1
CHH2162E	H-2162E	2/13/2023 1:12:48 PM	108.7	108.7
CHH2162W	H-2162W	2/25/2022 2:28:05 PM	106.2	106.2
CHH2162W	H-2162W	3/1/2022 10:06:51 AM	106.1	106.2
CHH2162W	H-2162W	4/15/2022 11:41:54 AM	106.9	106.7
CHH2162W	H-2162W	5/25/2022 10:58:54 AM	107.8	107.7
CHH2162W	H-2162W	6/28/2022 4:03:27 PM	109.1	109.1
CHH2162W	H-2162W	7/14/2022 9:12:00 AM	108.9	109.1
CHH2162W	H-2162W	7/22/2022 9:27:35 AM	109.1	109.1
CHH2162W	H-2162W	7/22/2022 10:03:44 AM	108.9	108.9
CHH2162W	H-2162W	8/10/2022 10:41:10 AM	111.1	111.1
CHH2162W	H-2162W	9/7/2022 9:25:53 AM	111.1	111.1
CHH2162W	H-2162W	10/18/2022 11:54:46 AM	111.7	111.7
CHH2162W	H-2162W	11/15/2022 9:36:50 AM	111.5	111.5
CHH2162W	H-2162W	11/15/2022 2:06:56 PM	111.5	111.5
CHH2162W	H-2162W	12/1/2022 2:48:28 PM	112.1	112.1
CHH2162W	H-2162W	1/11/2023 10:37:44 AM	111.7	111.7
CHH2162W	H-2162W	2/20/2023 2:39:07 PM	113.0	113.0
CHH2163C	H-2163C	3/24/2022 3:20:11 PM	86.4	86.5
CHH2163C	H-2163C	3/24/2022 3:26:41 PM	86.2	86.3
CHH2163C	H-2163C	3/24/2022 3:29:03 PM	86.3	86.2
CHH2163C	H-2163C	4/22/2022 1:56:22 PM	89.6	89.6
CHH2163C	H-2163C	5/18/2022 2:29:58 PM	92.7	92.7
CHH2163C	H-2163C	6/17/2022 2:07:26 PM	95.8	95.8
CHH2163C	H-2163C	7/22/2022 10:18:09 AM	99.7	99.7
CHH2163C	H-2163C	8/10/2022 10:01:10 AM	101.0	101.0

Point ID	Point Name	Record Date	Init Temp [°F]	Adj Temp [°F]
CHH2163C	H-2163C	9/22/2022 12:25:57 PM	102.0	102.1
CHH2163C	H-2163C	9/22/2022 12:28:01 PM	102.2	102.2
CHH2163C	H-2163C	10/20/2022 11:32:28 AM	102.9	102.9
CHH2163C	H-2163C	11/18/2022 10:58:21 AM	102.1	102.1
CHH2163C	H-2163C	12/19/2022 11:03:33 AM	100.6	100.5
CHH2163C	H-2163C	1/18/2023 2:20:58 PM	101.3	101.4
CHH2163C	H-2163C	2/16/2023 3:00:33 PM	102.8	102.8
CHH2163E	H-2163E	2/28/2022 3:57:38 PM	72.6	70.9
CHH2163E	H-2163E	2/28/2022 4:04:12 PM	70.7	70.1
CHH2163E	H-2163E	2/28/2022 4:06:43 PM	70.0	70.0
CHH2163E	H-2163E	3/3/2022 10:08:37 AM	69.8	69.9
CHH2163E	H-2163E	3/3/2022 10:19:31 AM	70.0	70.6
CHH2163E	H-2163E	3/24/2022 12:58:18 PM	80.6	77.2
CHH2163E	H-2163E	3/24/2022 1:03:24 PM	76.8	76.8
CHH2163E	H-2163E	4/21/2022 10:18:32 AM	79.7	80.0
CHH2163E	H-2163E	5/18/2022 3:08:58 PM	86.1	86.1
CHH2163E	H-2163E	6/17/2022 2:58:39 PM	89.2	89.6
CHH2163E	H-2163E	7/20/2022 2:20:03 PM	95.4	95.3
CHH2163E	H-2163E	8/10/2022 9:07:53 AM	96.5	96.5
CHH2163E	H-2163E	9/16/2022 10:45:25 AM	98.4	98.4
CHH2163E	H-2163E	9/16/2022 10:49:13 AM	98.7	98.6
CHH2163E	H-2163E	10/20/2022 11:01:39 AM	100.6	100.6
CHH2163E	H-2163E	11/18/2022 10:37:10 AM	100.5	100.1
CHH2163E	H-2163E	12/9/2022 2:28:30 PM	99.3	99.3
CHH2163E	H-2163E	1/18/2023 1:45:52 PM	101.5	101.6
CHH2163E	H-2163E	2/16/2023 2:21:18 PM	99.9	99.2
CHH2163W	H-2163W	2/24/2022 10:04:46 AM	88.1	89.5
CHH2163W	H-2163W	3/1/2022 10:46:03 AM	92.2	92.3
CHH2163W	H-2163W	4/15/2022 12:21:59 PM	95.5	95.8
CHH2163W	H-2163W	4/15/2022 2:22:34 PM	96.3	96.3
CHH2163W	H-2163W	5/25/2022 10:45:00 AM	100.0	99.8
CHH2163W	H-2163W	6/28/2022 3:51:39 PM	104.5	104.4
CHH2163W	H-2163W	7/14/2022 9:28:28 AM	100.9	101.0
CHH2163W	H-2163W	8/10/2022 10:19:43 AM	105.4	105.4
CHH2163W	H-2163W	8/15/2022 11:47:51 AM	103.8	103.9
CHH2163W	H-2163W	9/7/2022 9:52:48 AM	105.2	105.5
CHH2163W	H-2163W	10/18/2022 1:42:44 PM	104.9	104.9
CHH2163W	H-2163W	11/15/2022 9:20:38 AM	104.1	104.0
CHH2163W	H-2163W	12/19/2022 11:23:02 AM	105.1	105.1
CHH2163W	H-2163W	1/11/2023 10:48:14 AM	104.6	104.7
CHH2163W	H-2163W	2/16/2023 3:05:55 PM	105.9	105.9
CHH2164A	H-2164A	12/26/2022 10:55:47 AM	104.6	104.6
CHH2164A	H-2164A	1/18/2023 2:34:56 PM	103.1	103.2
CHH2164A	H-2164A	2/20/2023 2:42:50 PM	105.6	106.5
CHH2164A	H-2164A	2/20/2023 2:46:12 PM	106.7	106.8

Point ID	Point Name	Record Date	Init Temp [°F]	Adj Temp [°F]
CHH2164B	H-2164B	3/24/2022 2:59:34 PM	86.5	84.4
CHH2164B	H-2164B	3/24/2022 3:02:15 PM	83.6	83.6
CHH2164B	H-2164B	4/21/2022 10:37:51 AM	86.0	86.1
CHH2164B	H-2164B	5/18/2022 2:15:55 PM	88.9	88.2
CHH2164B	H-2164B	5/18/2022 2:17:55 PM	88.5	88.5
CHH2164B	H-2164B	6/16/2022 12:52:08 PM	94.8	94.8
CHH2164B	H-2164B	8/12/2022 9:31:48 AM	94.9	97.4
CHH2164B	H-2164B	8/12/2022 9:31:48 AM	94.9	97.4
CHH2164B	H-2164B	8/12/2022 9:34:51 AM	97.6	97.6
CHH2164B	H-2164B	9/13/2022 11:15:21 AM	100.5	100.6
CHH2164B	H-2164B	10/20/2022 11:45:47 AM	106.4	106.5
CHH2164B	H-2164B	11/18/2022 11:12:06 AM	107.3	107.3
CHH2164B	H-2164B	12/23/2022 10:54:46 AM	107.9	108.0
CHH2164B	H-2164B	1/18/2023 2:48:16 PM	104.6	105.3
CHH2164B	H-2164B	2/20/2023 3:00:06 PM	106.9	106.9
CHH2164E	H-2164E	4/7/2022 10:47:30 AM	85.2	84.7
CHH2164E	H-2164E	4/7/2022 11:00:39 AM	84.1	84.3
CHH2164E	H-2164E	4/7/2022 11:13:47 AM	84.1	84.5
CHH2164E	H-2164E	4/25/2022 3:18:37 PM	90.4	90.4
CHH2164E	H-2164E	6/16/2022 1:17:24 PM	94.2	94.1
CHH2164E	H-2164E	6/16/2022 1:19:59 PM	94.4	94.4
CHH2164E	H-2164E	10/28/2022 9:17:41 AM	112.7	112.7
CHH2164E	H-2164E	11/18/2022 2:10:16 PM	114.4	114.4
CHH2164E	H-2164E	12/1/2022 3:08:01 PM	114.1	114.1
CHH2164E	H-2164E	1/21/2023 9:46:40 AM	114.2	114.1
CHH2164E	H-2164E	2/21/2023 1:38:29 PM	116.9	117.1
CHH2164E	H-2164E	2/21/2023 1:40:27 PM	117.2	117.2
CHH2165E	H-2165E	3/3/2022 12:05:29 PM	80.6	78.3
CHH2165E	H-2165E	3/3/2022 12:08:45 PM	78.2	78.2
CHH2165E	H-2165E	4/7/2022 9:48:28 AM	84.9	84.9
CHH2165E	H-2165E	5/18/2022 1:47:51 PM	96.0	96.0
CHH2165E	H-2165E	5/18/2022 1:49:45 PM	96.0	96.0
CHH2165E	H-2165E	5/19/2022 9:06:48 AM	88.1	90.1
CHH2165E	H-2165E	5/19/2022 9:08:53 AM	91.1	91.1
CHH2165E	H-2165E	6/21/2022 1:51:17 PM	100.1	100.2
CHH2165E	H-2165E	7/29/2022 2:13:41 PM	104.5	104.5
CHH2165E	H-2165E	8/11/2022 8:44:25 AM	88.2	88.2
CHH2165E	H-2165E	8/11/2022 8:45:12 AM	87.8	87.8
CHH2165E	H-2165E	8/11/2022 11:20:20 AM	104.4	104.4
CHH2165E	H-2165E	9/13/2022 10:46:13 AM	110.3	110.3
CHH2165E	H-2165E	9/16/2022 1:46:10 PM	105.3	105.5
CHH2165E	H-2165E	9/16/2022 1:49:37 PM	106.2	106.3
CHH2165E	H-2165E	10/19/2022 8:39:18 AM	104.8	104.8
CHH2165E	H-2165E	11/17/2022 10:58:01 AM	104.6	105.0
CHH2165E	H-2165E	11/17/2022 11:00:45 AM	105.0	105.1

Point ID	Point Name	Record Date	Init Temp [°F]	Adj Temp [°F]
CHH2165E	H-2165E	12/9/2022 2:13:47 PM	105.4	105.4
CHH2165E	H-2165E	1/21/2023 9:33:49 AM	106.5	106.9
CHH2165E	H-2165E	2/13/2023 2:23:52 PM	108.1	108.1
CHH2165W	H-2165W	2/24/2022 10:49:44 AM	93.2	93.3
CHH2165W	H-2165W	3/1/2022 9:59:40 AM	97.5	97.6
CHH2165W	H-2165W	4/14/2022 2:38:00 PM	101.0	101.4
CHH2165W	H-2165W	4/14/2022 2:49:04 PM	101.8	102.5
CHH2165W	H-2165W	5/25/2022 11:10:58 AM	106.5	106.6
CHH2165W	H-2165W	6/1/2022 4:06:20 PM	106.7	106.7
CHH2165W	H-2165W	6/28/2022 4:13:13 PM	110.0	110.0
CHH2165W	H-2165W	7/14/2022 9:02:51 AM	107.6	107.7
CHH2165W	H-2165W	7/22/2022 9:33:12 AM	108.2	108.2
CHH2165W	H-2165W	7/22/2022 9:58:49 AM	108.6	108.7
CHH2165W	H-2165W	8/5/2022 4:17:05 PM	108.4	108.4
CHH2165W	H-2165W	8/10/2022 10:49:50 AM	110.2	110.3
CHH2165W	H-2165W	9/7/2022 9:20:33 AM	111.7	111.8
CHH2165W	H-2165W	10/18/2022 1:49:49 PM	112.4	112.4
CHH2165W	H-2165W	11/15/2022 2:17:48 PM	111.9	111.9
CHH2165W	H-2165W	12/19/2022 11:42:33 AM	114.1	114.2
CHH2165W	H-2165W	1/11/2023 10:27:31 AM	113.6	113.6
CHH2165W	H-2165W	2/20/2023 2:17:21 PM	118.0	118.5
CHH2165W	H-2165W	2/20/2023 2:18:53 PM	118.1	118.1
CHH2166A	H-2166A	3/7/2022 10:44:26 AM	107.4	107.4
CHH2166A	H-2166A	4/7/2022 9:34:27 AM	110.9	111.3
CHH2166A	H-2166A	4/27/2022 10:30:39 AM	112.6	112.9
CHH2166A	H-2166A	5/3/2022 12:52:59 PM	112.3	112.1
CHH2166A	H-2166A	6/7/2022 10:18:39 AM	109.3	111.7
CHH2166A	H-2166A	6/7/2022 10:22:29 AM	111.9	112.1
CHH2166A	H-2166A	7/8/2022 11:11:39 AM	112.7	112.7
CHH2166A	H-2166A	8/2/2022 3:10:35 PM	112.8	112.8
CHH2166A	H-2166A	9/1/2022 2:05:10 PM	114.9	115.0
CHH2166A	H-2166A	10/4/2022 12:54:36 PM	113.7	113.7
CHH2166A	H-2166A	11/4/2022 10:43:39 AM	113.1	113.3
CHH2166A	H-2166A	12/6/2022 10:29:59 AM	112.3	112.3
CHH2166A	H-2166A	1/20/2023 10:45:43 AM	110.1	110.1
CHH2166A	H-2166A	2/13/2023 2:12:11 PM	110.3	110.7
CHH2166A	H-2166A	2/13/2023 2:22:32 PM	112.4	112.4
CHH2166C	H-2166C	3/3/2022 1:00:48 PM	115.8	116.3
CHH2166C	H-2166C	3/3/2022 1:03:07 PM	116.4	116.4
CHH2166C	H-2166C	4/27/2022 10:43:58 AM	117.2	117.1
CHH2166C	H-2166C	5/3/2022 10:16:32 AM	115.8	115.8
CHH2166C	H-2166C	6/1/2022 10:01:13 AM	116.8	116.8
CHH2166C	H-2166C	7/5/2022 1:00:43 PM	115.8	115.8
CHH2166C	H-2166C	8/3/2022 10:56:26 AM	114.4	114.6
CHH2166C	H-2166C	9/1/2022 9:23:03 AM	117.1	117.1

Point ID	Point Name	Record Date	Init Temp [°F]	Adj Temp [°F]
CHH2166C	H-2166C	10/4/2022 9:11:58 AM	113.8	114.1
CHH2166C	H-2166C	11/18/2022 9:59:56 AM	113.4	113.5
CHH2166C	H-2166C	12/6/2022 2:58:02 PM	112.8	112.8
CHH2166C	H-2166C	1/19/2023 2:11:41 PM	109.3	109.5
CHH2166C	H-2166C	2/15/2023 11:04:52 AM	111.9	111.9
CHH2166E	H-2166E	3/3/2022 1:19:44 PM	116.3	116.3
CHH2166E	H-2166E	4/7/2022 12:53:42 PM	118.1	117.9
CHH2166E	H-2166E	4/7/2022 12:57:07 PM	118.0	118.0
CHH2166E	H-2166E	5/24/2022 3:20:06 PM	119.0	119.1
CHH2166E	H-2166E	6/7/2022 10:56:26 AM	118.7	118.7
CHH2166E	H-2166E	7/20/2022 12:28:30 PM	119.6	119.9
CHH2166E	H-2166E	7/20/2022 12:33:06 PM	120.0	119.8
CHH2166E	H-2166E	7/20/2022 12:36:41 PM	120.0	120.0
CHH2166E	H-2166E	8/3/2022 12:51:55 PM	117.9	118.4
CHH2166E	H-2166E	9/6/2022 11:35:29 AM	119.4	119.5
CHH2166E	H-2166E	10/10/2022 11:00:45 AM	117.4	117.5
CHH2166E	H-2166E	11/18/2022 10:15:27 AM	113.9	114.6
CHH2166E	H-2166E	11/18/2022 10:19:16 AM	114.9	115.3
CHH2166E	H-2166E	11/18/2022 10:21:45 AM	115.6	115.6
CHH2166E	H-2166E	12/23/2022 12:18:36 PM	114.8	114.9
CHH2166E	H-2166E	1/20/2023 2:08:17 PM	115.6	115.6
CHH2166E	H-2166E	2/21/2023 11:52:56 AM	119.1	119.3
CHH2166W	H-2166W	2/6/2023 2:22:17 PM	96.3	96.3
CHH2166W	H-2166W	2/13/2023 12:56:50 PM	95.4	95.8
CHH2167A	H-2167A	3/7/2022 9:40:47 AM	107.6	107.6
CHH2167A	H-2167A	4/7/2022 9:20:35 AM	108.2	107.4
CHH2167A	H-2167A	5/3/2022 1:12:05 PM	107.6	107.6
CHH2167A	H-2167A	6/2/2022 11:17:36 AM	108.2	108.2
CHH2167A	H-2167A	7/11/2022 3:31:25 PM	108.5	108.5
CHH2167A	H-2167A	7/13/2022 12:04:27 PM	109.7	109.7
CHH2167A	H-2167A	8/5/2022 4:02:38 PM	110.3	110.3
CHH2167A	H-2167A	9/1/2022 2:12:40 PM	113.5	113.5
CHH2167A	H-2167A	10/4/2022 1:08:31 PM	109.1	109.2
CHH2167A	H-2167A	11/4/2022 10:14:11 AM	102.2	102.2
CHH2167A	H-2167A	12/6/2022 10:41:32 AM	102.6	102.6
CHH2167A	H-2167A	1/25/2023 12:59:19 PM	101.6	102.7
CHH2167A	H-2167A	1/25/2023 1:01:42 PM	102.8	102.8
CHH2167A	H-2167A	2/13/2023 1:36:45 PM	103.1	103.4
CHH2167A	H-2167A	2/13/2023 1:39:04 PM	103.5	103.5
CHH2167B	H-2167B	3/1/2022 2:57:12 PM	111.1	111.1
CHH2167B	H-2167B	4/6/2022 1:16:58 PM	104.4	104.6
CHH2167B	H-2167B	5/3/2022 10:38:15 AM	84.7	84.7
CHH2167B	H-2167B	6/1/2022 10:22:55 AM	99.8	99.8
CHH2167B	H-2167B	7/5/2022 2:31:29 PM	96.8	96.8
CHH2167B	H-2167B	8/2/2022 3:32:42 PM	106.7	106.8

Point ID	Point Name	Record Date	Init Temp [°F]	Adj Temp [°F]
CHH2167B	H-2167B	9/1/2022 9:41:53 AM	109.8	109.8
CHH2167B	H-2167B	10/4/2022 9:31:14 AM	87.8	87.8
CHH2167B	H-2167B	11/1/2022 2:22:02 PM	85.0	97.1
CHH2167B	H-2167B	11/1/2022 2:24:54 PM	101.0	101.3
CHH2167B	H-2167B	12/6/2022 9:54:42 AM	101.3	103.8
CHH2167B	H-2167B	12/6/2022 10:01:22 AM	109.2	101.1
CHH2167B	H-2167B	12/6/2022 10:03:06 AM	103.6	103.5
CHH2167B	H-2167B	1/20/2023 11:34:16 AM	61.2	61.6
CHH2167B	H-2167B	1/20/2023 11:39:16 AM	61.9	61.9
CHH2167B	H-2167B	2/3/2023 3:23:58 PM	75.8	75.8
CHH2167B	H-2167B	2/15/2023 10:22:33 AM	60.2	60.1
CHH2167B	H-2167B	2/15/2023 10:27:49 AM	58.7	58.1
CHH2167B	H-2167B	2/15/2023 10:47:44 AM	67.3	67.4
CHH2167E	H-2167E	3/3/2022 1:47:53 PM	82.6	82.6
CHH2167E	H-2167E	4/6/2022 10:29:05 AM	84.4	83.9
CHH2167E	H-2167E	5/3/2022 10:49:28 AM	73.6	74.3
CHH2167E	H-2167E	5/3/2022 10:53:47 AM	75.3	76.7
CHH2167E	H-2167E	5/23/2022 12:45:41 PM	79.2	79.2
CHH2167E	H-2167E	6/1/2022 10:33:37 AM	88.0	88.1
CHH2167E	H-2167E	7/6/2022 2:52:47 PM	92.3	92.4
CHH2167E	H-2167E	8/3/2022 12:24:44 PM	99.4	99.5
CHH2167E	H-2167E	9/1/2022 9:56:30 AM	108.0	108.2
CHH2167E	H-2167E	10/4/2022 10:14:04 AM	93.5	93.6
CHH2167E	H-2167E	11/1/2022 12:13:12 PM	84.8	84.2
CHH2167E	H-2167E	12/6/2022 2:21:10 PM	61.9	62.1
CHH2167E	H-2167E	12/6/2022 2:28:29 PM	62.3	62.3
CHH2167E	H-2167E	12/27/2022 1:32:20 PM	56.2	56.1
CHH2167E	H-2167E	1/20/2023 9:34:56 AM	55.3	54.5
CHH2167E	H-2167E	1/20/2023 9:39:14 AM	52.7	52.7
CHH2167W	H-2167W	3/7/2022 10:22:08 AM	87.6	87.6
CHH2167W	H-2167W	4/7/2022 10:29:59 AM	89.4	89.5
CHH2167W	H-2167W	5/5/2022 12:54:10 PM	91.5	91.5
CHH2167W	H-2167W	6/2/2022 10:34:18 AM	93.2	93.2
CHH2167W	H-2167W	7/12/2022 3:36:54 PM	95.6	96.0
CHH2167W	H-2167W	7/12/2022 3:38:59 PM	96.3	96.3
CHH2167W	H-2167W	8/2/2022 3:09:17 PM	98.4	98.4
CHH2167W	H-2167W	9/2/2022 7:50:42 AM	100.7	100.7
CHH2167W	H-2167W	10/5/2022 8:33:05 AM	96.4	96.8
CHH2168A	H-2168A	3/7/2022 9:51:44 AM	64.4	64.6
CHH2168A	H-2168A	4/6/2022 2:06:15 PM	91.6	91.3
CHH2168A	H-2168A	5/3/2022 1:11:43 PM	83.3	83.1
CHH2168A	H-2168A	6/2/2022 11:02:15 AM	86.7	86.7
CHH2168A	H-2168A	7/11/2022 3:36:28 PM	101.5	101.9
CHH2168A	H-2168A	8/3/2022 3:17:06 PM	102.1	102.8
CHH2168A	H-2168A	8/3/2022 3:18:53 PM	103.3	103.3

Point ID	Point Name	Record Date	Init Temp [°F]	Adj Temp [°F]
CHH2168A	H-2168A	8/17/2022 2:04:16 PM	102.7	103.0
CHH2168A	H-2168A	9/2/2022 10:46:46 AM	106.9	107.4
CHH2168A	H-2168A	9/2/2022 10:50:54 AM	107.6	107.6
CHH2168A	H-2168A	10/4/2022 12:21:35 PM	97.5	97.5
CHH2168A	H-2168A	11/4/2022 9:48:27 AM	60.5	61.3
CHH2168A	H-2168A	11/4/2022 9:50:10 AM	63.2	63.4
CHH2168A	H-2168A	11/18/2022 9:50:02 AM	73.7	73.8
CHH2168A	H-2168A	12/6/2022 11:06:33 AM	63.4	62.8
CHH2168C	H-2168C	3/3/2022 2:39:15 PM	77.7	77.8
CHH2168C	H-2168C	4/6/2022 10:59:10 AM	84.6	84.4
CHH2168C	H-2168C	5/3/2022 10:43:09 AM	81.6	80.7
CHH2168C	H-2168C	6/1/2022 11:15:57 AM	98.0	98.2
CHH2168C	H-2168C	7/5/2022 2:05:14 PM	92.2	92.2
CHH2168C	H-2168C	8/2/2022 3:48:37 PM	99.0	99.0
CHH2168C	H-2168C	9/1/2022 10:39:06 AM	113.4	116.6
CHH2168C	H-2168C	10/4/2022 9:43:46 AM	87.6	87.7
CHH2168C	H-2168C	11/1/2022 2:00:20 PM	80.1	80.1
CHH2168C	H-2168C	12/6/2022 10:17:48 AM	61.3	61.6
CHH2168C	H-2168C	1/20/2023 11:06:32 AM	53.2	54.3
CHH2168C	H-2168C	2/14/2023 10:57:21 AM	61.6	61.7
CHH2168E	H-2168E	3/3/2022 1:51:22 PM	113.3	113.3
CHH2168E	H-2168E	4/6/2022 10:33:39 AM	113.6	113.9
CHH2168E	H-2168E	5/3/2022 10:13:05 AM	113.0	113.2
CHH2168E	H-2168E	6/1/2022 10:37:04 AM	114.8	114.8
CHH2168E	H-2168E	7/5/2022 1:21:01 PM	113.5	113.5
CHH2168E	H-2168E	8/3/2022 12:58:35 PM	114.1	114.2
CHH2168E	H-2168E	9/1/2022 9:59:34 AM	115.8	115.7
CHH2168E	H-2168E	10/4/2022 10:10:38 AM	113.9	113.9
CHH2168E	H-2168E	11/1/2022 12:16:31 PM	111.9	113.1
CHH2168E	H-2168E	11/1/2022 12:18:46 PM	113.2	113.2
CHH2168E	H-2168E	12/6/2022 2:09:19 PM	113.0	113.0
CHH2168E	H-2168E	1/20/2023 9:55:13 AM	110.3	110.3
CHH2168E	H-2168E	2/14/2023 11:14:46 AM	110.9	111.1
CHH2168W	H-2168W	3/7/2022 10:14:30 AM	105.7	105.7
CHH2168W	H-2168W	4/7/2022 10:43:59 AM	106.9	106.9
CHH2168W	H-2168W	5/5/2022 1:05:05 PM	107.8	107.9
CHH2168W	H-2168W	6/2/2022 10:37:59 AM	107.7	107.7
CHH2168W	H-2168W	7/12/2022 3:46:59 PM	107.9	107.9
CHH2168W	H-2168W	8/2/2022 3:04:18 PM	107.6	107.6
CHH2168W	H-2168W	9/2/2022 7:57:56 AM	107.0	107.1
CHH2168W	H-2168W	10/5/2022 8:42:16 AM	105.1	105.0
CHH2168W	H-2168W	11/11/2022 11:26:58 AM	102.6	102.6
CHH2168W	H-2168W	12/7/2022 1:46:28 PM	104.5	104.5
CHH2169B	H-2169B	3/7/2022 2:31:49 PM	104.7	104.6
CHH2169B	H-2169B	4/6/2022 1:34:00 PM	106.7	106.9

Point ID	Point Name	Record Date	Init Temp [°F]	Adj Temp [°F]
CHH2169B	H-2169B	5/3/2022 12:55:36 PM	106.7	106.8
CHH2169B	H-2169B	6/2/2022 10:03:38 AM	108.1	108.2
CHH2169B	H-2169B	7/8/2022 11:23:55 AM	108.5	108.5
CHH2169B	H-2169B	8/3/2022 2:10:28 PM	108.9	108.9
CHH2169B	H-2169B	9/2/2022 10:13:59 AM	111.1	111.1
CHH2169B	H-2169B	10/4/2022 11:59:16 AM	109.9	109.9
CHH2169B	H-2169B	11/1/2022 12:35:57 PM	129.2	129.2
CHH2169B	H-2169B	11/4/2022 9:23:12 AM	107.3	107.4
CHH2169C	H-2169C	3/7/2022 2:04:24 PM	108.2	108.2
CHH2169C	H-2169C	4/6/2022 1:02:07 PM	108.9	108.9
CHH2169C	H-2169C	5/3/2022 1:26:53 PM	110.7	110.7
CHH2169C	H-2169C	6/2/2022 9:49:58 AM	114.1	114.1
CHH2169C	H-2169C	7/8/2022 11:08:01 AM	114.2	114.3
CHH2169C	H-2169C	8/3/2022 2:03:59 PM	116.9	117.0
CHH2169C	H-2169C	9/2/2022 10:26:00 AM	118.0	118.3
CHH2169C	H-2169C	10/4/2022 11:36:57 AM	116.1	116.6
CHH2169C	H-2169C	11/1/2022 1:29:58 PM	112.6	112.6
CHH2169C	H-2169C	12/6/2022 11:24:48 AM	108.2	108.2
CHH2169C	H-2169C	1/24/2023 10:10:30 AM	104.0	109.0
CHH2169E	H-2169E	3/3/2022 2:11:49 PM	125.8	125.8
CHH2169E	H-2169E	4/6/2022 10:41:11 AM	124.4	125.2
CHH2169E	H-2169E	5/3/2022 10:20:48 AM	126.0	126.2
CHH2169E	H-2169E	6/1/2022 10:46:17 AM	126.3	126.7
CHH2169E	H-2169E	6/1/2022 10:49:29 AM	126.5	126.5
CHH2169E	H-2169E	7/5/2022 1:30:01 PM	127.9	128.0
CHH2169E	H-2169E	8/3/2022 1:02:23 PM	127.8	127.8
CHH2169E	H-2169E	9/1/2022 10:05:15 AM	129.7	129.7
CHH2169E	H-2169E	10/4/2022 10:01:22 AM	129.2	129.1
CHH2169E	H-2169E	11/28/2022 1:20:55 PM	129.7	129.1
CHH2169E	H-2169E	12/6/2022 2:02:31 PM	131.4	131.4
CHH2169E	H-2169E	12/12/2022 11:42:56 AM	131.4	131.6
CHH2169E	H-2169E	12/27/2022 1:38:47 PM	130.4	130.1
CHH2169E	H-2169E	1/20/2023 10:15:32 AM	129.3	128.1
CHH2169E	H-2169E	2/14/2023 11:27:03 AM	129.0	131.7
CHH2169E	H-2169E	2/14/2023 11:32:15 AM	131.8	131.1
CHH2169W	H-2169W	3/7/2022 10:06:18 AM	89.3	89.3
CHH2169W	H-2169W	4/7/2022 10:50:41 AM	95.6	95.9
CHH2169W	H-2169W	5/5/2022 1:10:26 PM	101.1	101.3
CHH2169W	H-2169W	6/2/2022 10:23:57 AM	100.4	100.5
CHH2169W	H-2169W	7/12/2022 3:53:52 PM	104.7	104.7
CHH2169W	H-2169W	8/15/2022 2:39:54 PM	119.5	119.5
CHH2169W	H-2169W	9/2/2022 8:10:08 AM	103.6	103.4
CHH2169W	H-2169W	9/2/2022 8:11:50 AM	103.5	103.4
CHH2169W	H-2169W	10/5/2022 8:54:39 AM	99.0	99.0
CHH2169W	H-2169W	11/28/2022 12:38:41 PM	106.9	107.7

Point ID	Point Name	Record Date	Init Temp [°F]	Adj Temp [°F]
CHH2169W	H-2169W	12/7/2022 1:30:12 PM	107.7	107.7
CHH2170N	H-2170N	3/10/2022 10:32:28 AM	110.3	110.4
CHH2170N	H-2170N	4/15/2022 10:43:10 AM	111.9	111.9
CHH2170N	H-2170N	5/20/2022 12:05:06 PM	112.8	112.8
CHH2170N	H-2170N	6/13/2022 12:20:18 PM	112.7	112.7
CHH2170N	H-2170N	7/20/2022 11:09:40 AM	114.3	114.3
CHH2170N	H-2170N	8/2/2022 12:06:16 PM	113.9	114.0
CHH2170N	H-2170N	9/19/2022 2:02:58 PM	113.2	113.2
CHH2170N	H-2170N	10/14/2022 9:32:24 AM	111.7	111.7
CHH2170N	H-2170N	11/28/2022 1:31:35 PM	111.0	111.0
CHH2170N	H-2170N	12/20/2022 11:48:00 AM	111.0	111.0
CHH2170N	H-2170N	1/23/2023 10:49:50 AM	107.2	107.2
CHH2170N	H-2170N	2/13/2023 10:02:42 AM	109.5	113.5
CHH2170S	H-2170S	3/9/2022 9:54:47 AM	73.5	74.2
CHH2170S	H-2170S	3/9/2022 9:58:00 AM	74.6	74.7
CHH2170S	H-2170S	4/14/2022 2:42:10 PM	77.1	77.1
CHH2170S	H-2170S	5/20/2022 11:28:02 AM	83.3	83.1
CHH2170S	H-2170S	6/13/2022 10:59:00 AM	88.7	88.7
CHH2170S	H-2170S	7/20/2022 10:41:41 AM	96.5	96.5
CHH2170S	H-2170S	8/10/2022 3:56:17 PM	98.8	98.8
CHH2170S	H-2170S	9/19/2022 1:38:49 PM	96.3	96.5
CHH2170S	H-2170S	10/14/2022 8:46:03 AM	89.3	89.3
CHH2170S	H-2170S	11/12/2022 7:45:11 AM	77.9	77.9
CHH2170S	H-2170S	12/22/2022 2:31:24 PM	69.2	69.6
CHH2170S	H-2170S	1/10/2023 11:36:16 AM	64.2	64.2
CHH2170S	H-2170S	2/13/2023 9:32:49 AM	63.5	63.5
CHH2171A	H-2171A	3/10/2022 1:54:47 PM	112.8	112.8
CHH2171A	H-2171A	4/15/2022 10:14:10 AM	113.8	113.8
CHH2171A	H-2171A	1/25/2023 9:02:19 AM	105.5	105.4
CHH2171A	H-2171A	2/13/2023 11:14:23 AM	110.5	110.7
CHH2171B	H-2171B	3/10/2022 1:46:40 PM	110.0	110.0
CHH2171B	H-2171B	4/15/2022 10:37:02 AM	111.7	111.7
CHH2171B	H-2171B	5/20/2022 11:54:00 AM	111.7	111.7
CHH2171B	H-2171B	6/13/2022 12:29:00 PM	113.0	113.0
CHH2171B	H-2171B	7/20/2022 1:14:21 PM	113.9	113.9
CHH2171B	H-2171B	8/2/2022 2:15:44 PM	113.5	113.5
CHH2171B	H-2171B	9/20/2022 12:49:11 PM	113.4	113.4
CHH2171B	H-2171B	10/14/2022 9:46:37 AM	111.4	111.4
CHH2171B	H-2171B	11/21/2022 8:49:17 AM	111.4	111.4
CHH2171B	H-2171B	12/20/2022 11:11:38 AM	111.2	111.2
CHH2171B	H-2171B	1/23/2023 10:58:34 AM	107.8	107.7
CHH2171B	H-2171B	2/13/2023 10:16:43 AM	107.7	109.1
CHH2171S	H-2171S	3/10/2022 10:28:27 AM	113.0	113.0
CHH2171S	H-2171S	4/15/2022 10:40:35 AM	114.3	114.3
CHH2171S	H-2171S	5/20/2022 12:07:59 PM	115.1	115.1

Point ID	Point Name	Record Date	Init Temp [°F]	Adj Temp [°F]
CHH2171S	H-2171S	6/13/2022 12:16:33 PM	115.2	115.2
CHH2171S	H-2171S	7/20/2022 11:06:34 AM	116.1	116.1
CHH2171S	H-2171S	8/2/2022 12:02:27 PM	115.6	115.8
CHH2171S	H-2171S	9/19/2022 1:59:54 PM	115.7	115.8
CHH2171S	H-2171S	10/14/2022 9:29:36 AM	115.1	115.1
CHH2171S	H-2171S	11/12/2022 8:48:37 AM	114.2	114.2
CHH2171S	H-2171S	11/12/2022 8:50:45 AM	110.1	110.2
CHH2171S	H-2171S	12/20/2022 11:50:44 AM	114.9	114.9
CHH2171S	H-2171S	1/23/2023 10:46:37 AM	113.7	113.7
CHH2171S	H-2171S	2/13/2023 10:07:08 AM	114.4	114.4
CHIWH022	H-22 (EXP-22)	3/10/2022 10:43:03 AM	113.2	113.2
CHIWH022	H-22 (EXP-22)	4/15/2022 10:33:30 AM	116.1	116.1
CHIWH022	H-22 (EXP-22)	5/20/2022 11:48:22 AM	116.1	116.1
CHIWH022	H-22 (EXP-22)	6/13/2022 12:34:17 PM	117.1	117.1
CHIWH022	H-22 (EXP-22)	7/20/2022 11:46:28 AM	119.0	119.0
CHIWH022	H-22 (EXP-22)	8/2/2022 11:04:10 AM	118.1	118.3
CHIWH022	H-22 (EXP-22)	9/19/2022 2:14:31 PM	121.1	121.2
CHIWH022	H-22 (EXP-22)	10/14/2022 9:43:33 AM	121.0	120.9
CHIWH022	H-22 (EXP-22)	11/12/2022 9:04:58 AM	122.3	122.4
CHIWH022	H-22 (EXP-22)	12/20/2022 11:40:52 AM	123.5	123.2
CHIWH022	H-22 (EXP-22)	1/21/2023 9:54:58 AM	116.9	116.9
CHIWH022	H-22 (EXP-22)	2/13/2023 10:22:00 AM	116.4	116.7
CHH2272C	H-2272C	7/22/2022 9:26:26 AM	99.6	99.6
CHH2272C	H-2272C	8/12/2022 10:26:26 AM	109.3	109.3
CHH2272C	H-2272C	8/12/2022 10:26:26 AM	109.3	109.3
CHH2272C	H-2272C	9/13/2022 11:08:17 AM	110.5	110.6
CHH2272C	H-2272C	10/28/2022 8:55:39 AM	110.7	110.8
CHH2272C	H-2272C	11/18/2022 11:16:16 AM	114.5	114.6
CHH2272C	H-2272C	12/23/2022 11:07:55 AM	115.7	115.7
CHH2272C	H-2272C	12/26/2022 10:49:45 AM	111.7	112.2
CHH2272C	H-2272C	1/18/2023 2:38:51 PM	112.5	112.6
CHH2272C	H-2272C	1/21/2023 10:08:31 AM	115.9	115.8
CHH2272C	H-2272C	2/20/2023 2:49:24 PM	113.2	113.2
CHH2272C	H-2272C	2/21/2023 1:51:09 PM	118.0	118.0
CHH2272C	H-2272C	2/21/2023 2:05:20 PM	118.6	118.5
CHH2272W	H-2272W	6/17/2022 1:50:28 PM	94.4	95.1
CHH2272W	H-2272W	8/17/2022 8:21:06 AM	104.8	104.8
CHH2272W	H-2272W	9/13/2022 11:33:57 AM	107.8	107.8
CHH2272W	H-2272W	9/13/2022 11:35:54 AM	107.9	107.9
CHH2272W	H-2272W	10/20/2022 11:41:47 AM	109.0	109.1
CHH2272W	H-2272W	11/18/2022 11:04:48 AM	110.1	110.1
CHH2272W	H-2272W	12/26/2022 10:42:06 AM	111.3	111.4
CHH2272W	H-2272W	1/24/2023 1:02:34 PM	112.4	112.4
CHH2272W	H-2272W	2/16/2023 2:37:26 PM	111.6	111.6
CHH2273W	H-2273W	7/22/2022 10:12:54 AM	98.7	99.4

Point ID	Point Name	Record Date	Init Temp [°F]	Adj Temp [°F]
CHH2273W	H-2273W	7/29/2022 5:33:38 PM	101.0	101.1
CHH2273W	H-2273W	8/15/2022 11:34:43 AM	104.5	104.5
CHH2273W	H-2273W	9/7/2022 12:39:19 PM	108.9	108.9
CHH2273W	H-2273W	10/17/2022 2:11:20 PM	108.7	108.9
CHH2273W	H-2273W	11/14/2022 2:04:14 PM	109.1	109.1
CHH2273W	H-2273W	12/1/2022 11:27:41 AM	108.9	108.9
CHH2273W	H-2273W	1/24/2023 12:56:14 PM	112.7	112.7
CHH2274B	H-2274B	11/28/2022 10:41:02 AM	112.8	113.1
CHH2274W	H-2274W	6/14/2022 3:43:44 PM	102.2	102.2
CHH2274W	H-2274W	7/29/2022 5:16:33 PM	103.1	103.1
CHH2274W	H-2274W	8/15/2022 11:22:22 AM	107.3	107.3
CHH2274W	H-2274W	9/7/2022 12:32:31 PM	108.4	108.4
CHH2274W	H-2274W	9/23/2022 1:17:22 PM	93.5	93.9
CHH2274W	H-2274W	10/7/2022 8:41:30 AM	95.3	96.3
CHH2274W	H-2274W	10/17/2022 1:44:57 PM	107.8	108.4
CHH2274W	H-2274W	10/17/2022 1:53:15 PM	108.2	108.4
CHH2274W	H-2274W	11/29/2022 10:22:38 AM	110.0	110.1
CHH2274W	H-2274W	12/1/2022 11:32:01 AM	109.2	109.2
CHH2274W	H-2274W	1/24/2023 12:47:27 PM	112.3	112.3
CHH2275E	H-2275E	2/21/2023 9:37:39 AM	95.4	95.6
CHH2275E	H-2275E	2/21/2023 9:39:14 AM	95.7	95.6
CHH2275W	H-2275W	11/29/2022 10:30:41 AM	91.1	91.4
CHH2275W	H-2275W	12/23/2022 3:51:57 PM	95.6	95.7
CHH2275W	H-2275W	1/25/2023 12:30:54 PM	98.2	98.7
CHH2275W	H-2275W	1/25/2023 12:32:35 PM	98.8	98.8
CHH2277W	H-2277W	1/24/2023 10:37:44 AM	111.3	111.9
CHH2277W	H-2277W	1/24/2023 10:40:15 AM	111.9	111.9
CHIWH023	H-23 (EXP-23)	3/10/2022 11:36:17 AM	98.6	98.6
CHIWH023	H-23 (EXP-23)	4/15/2022 10:10:40 AM	105.0	105.0
CHIWH023	H-23 (EXP-23)	5/25/2022 2:49:20 PM	113.9	114.0
CHIWH023	H-23 (EXP-23)	6/13/2022 2:40:05 PM	112.6	112.7
CHIWH023	H-23 (EXP-23)	6/13/2022 2:42:52 PM	120.1	120.1
CHIWH023	H-23 (EXP-23)	7/20/2022 12:59:09 PM	115.7	115.8
CHIWH023	H-23 (EXP-23)	8/2/2022 2:11:00 PM	114.5	115.1
CHIWH023	H-23 (EXP-23)	8/29/2022 2:48:44 PM	114.6	114.6
CHIWH023	H-23 (EXP-23)	8/29/2022 2:50:54 PM	114.0	114.1
CHIWH023	H-23 (EXP-23)	9/20/2022 12:41:29 PM	111.6	111.8
CHIWH023	H-23 (EXP-23)	10/14/2022 10:27:57 AM	101.6	101.6
CHIWH023	H-23 (EXP-23)	11/21/2022 8:57:10 AM	93.9	94.0
CHIWH023	H-23 (EXP-23)	12/20/2022 11:16:19 AM	100.1	100.5
CHIWH023	H-23 (EXP-23)	1/23/2023 11:21:16 AM	89.2	90.1
CHIWH023	H-23 (EXP-23)	2/13/2023 10:53:37 AM	95.5	95.5
CHIH2378	H-2378	1/25/2023 5:11:21 PM	70.4	70.5
CHIH2378	H-2378	1/27/2023 1:46:18 PM	74.8	74.4
CHIH2378	H-2378	2/17/2023 10:11:58 AM	65.7	66.7

Point ID	Point Name	Record Date	Init Temp [°F]	Adj Temp [°F]
CHIH2378	H-2378	2/17/2023 10:14:27 AM	69.5	69.9
CHIH2378	H-2378	2/17/2023 10:16:49 AM	68.1	68.0
CHIH2378	H-2378	2/17/2023 1:33:58 PM	69.5	68.5
CHIWH025	H-25 (EXP-25)	3/15/2022 2:30:42 PM	91.8	91.9
CHIWH025	H-25 (EXP-25)	4/12/2022 2:50:30 PM	79.1	78.6
CHIWH028	H-28	3/24/2022 10:25:55 AM	128.4	128.0
CHIWH028	H-28	4/12/2022 12:49:33 PM	121.5	120.9
CHIWH028	H-28	5/19/2022 2:25:07 PM	115.5	126.5
CHIWH028	H-28	5/19/2022 2:26:33 PM	126.8	126.8
CHIWH028	H-28	5/23/2022 9:15:14 AM	134.4	134.4
CHIWH028	H-28	5/24/2022 10:58:12 AM	135.0	135.2
CHIWH028	H-28	5/24/2022 10:59:57 AM	136.2	136.2
CHIWH028	H-28	6/6/2022 10:22:48 AM	136.4	136.3
CHIWH028	H-28	6/6/2022 10:24:18 AM	136.7	136.8
CHIWH028	H-28	7/15/2022 10:44:59 AM	138.9	138.5
CHIWH028	H-28	7/15/2022 10:46:47 AM	138.1	138.1
CHIWH028	H-28	7/19/2022 3:51:42 PM	133.6	130.0
CHIWH028	H-28	7/19/2022 3:53:07 PM	130.4	130.3
CHIWH028	H-28	7/19/2022 3:56:00 PM	129.9	131.4
CHIWH028	H-28	7/19/2022 3:57:56 PM	131.8	131.9
CHIWH028	H-28	7/20/2022 10:09:19 AM	129.9	129.6
CHIWH028	H-28	7/20/2022 10:11:54 AM	129.2	129.1
CHIWH028	H-28	8/4/2022 9:09:28 AM	120.7	119.9
CHIWH028	H-28	9/14/2022 1:15:41 PM	105.4	108.1
CHIWH028	H-28	9/14/2022 1:17:12 PM	108.4	108.4
CHIWH028	H-28	10/19/2022 11:27:57 AM	117.6	117.7
CHIWH028	H-28	11/7/2022 10:02:06 AM	120.8	120.7
CHIWH028	H-28	12/12/2022 1:39:11 PM	119.7	119.7
CHIWH028	H-28	1/16/2023 10:01:08 AM	108.2	111.4
CHIWH028	H-28	1/16/2023 10:02:52 AM	111.9	111.7
CHIWH028	H-28	2/15/2023 11:24:06 AM	121.8	121.8
CHIWH029	H-29	3/10/2022 9:27:23 AM	116.8	117.0
CHIWH029	H-29	3/10/2022 10:11:34 AM	123.3	122.7
CHIWH029	H-29	4/15/2022 10:46:39 AM	128.2	128.0
CHIWH029	H-29	5/20/2022 12:12:08 PM	129.1	129.1
CHIWH029	H-29	6/13/2022 12:12:07 PM	129.8	129.8
CHIWH029	H-29	7/20/2022 10:59:14 AM	131.3	130.7
CHIWH029	H-29	7/20/2022 11:01:21 AM	130.0	130.1
CHIWH029	H-29	8/2/2022 11:57:35 AM	126.1	127.4
CHIWH029	H-29	9/19/2022 1:55:15 PM	130.5	130.5
CHIWH029	H-29	10/14/2022 9:24:06 AM	129.7	129.7
CHIWH029	H-29	11/12/2022 8:36:03 AM	129.9	129.0
CHIWH029	H-29	11/12/2022 8:43:06 AM	128.1	108.3
CHIWH029	H-29	12/20/2022 11:57:36 AM	75.7	99.3
CHIWH029	H-29	12/20/2022 12:01:12 PM	105.5	105.6

Point ID	Point Name	Record Date	Init Temp [°F]	Adj Temp [°F]
CHIWH029	H-29	1/23/2023 10:41:18 AM	124.5	124.5
CHIWH029	H-29	2/13/2023 9:54:45 AM	122.1	122.1
CHIWH030	H-30	4/25/2022 12:36:55 PM	108.0	107.9
CHIWH030	H-30	5/20/2022 12:01:10 PM	108.8	108.8
CHIWH030	H-30	6/13/2022 12:24:13 PM	110.5	110.5
CHIWH030	H-30	7/20/2022 1:19:12 PM	114.7	114.8
CHIWH030	H-30	8/2/2022 12:10:36 PM	113.8	113.8
CHIWH030	H-30	9/19/2022 2:07:51 PM	113.2	112.2
CHIWH030	H-30	10/14/2022 9:36:00 AM	108.7	108.8
CHIWH030	H-30	10/21/2022 8:34:56 AM	110.7	110.7
CHIWH030	H-30	11/12/2022 8:56:50 AM	107.1	102.5
CHIWH030	H-30	11/12/2022 8:58:40 AM	105.0	105.0
CHIWH030	H-30	12/20/2022 11:44:45 AM	99.8	100.2
CHIWH030	H-30	1/23/2023 10:53:45 AM	70.0	70.2
CHIWH030	H-30	2/13/2023 10:11:08 AM	74.3	74.6
CHIWH031	H-31	3/10/2022 11:23:44 AM	97.3	97.4
CHIWH031	H-31	4/15/2022 10:19:44 AM	94.4	104.4
CHIWH031	H-31	4/15/2022 10:21:41 AM	106.2	106.3
CHIWH031	H-31	5/24/2022 2:19:03 PM	116.5	116.5
CHIWH031	H-31	6/29/2022 1:06:00 PM	118.6	118.7
CHIWH031	H-31	7/26/2022 2:07:42 PM	118.0	118.3
CHIWH031	H-31	8/11/2022 2:13:27 PM	120.1	120.3
CHIWH031	H-31	9/20/2022 12:25:02 PM	118.1	117.8
CHIWH031	H-31	10/14/2022 10:12:22 AM	113.1	113.1
CHIWH031	H-31	11/28/2022 1:39:57 PM	112.8	112.8
CHIWH031	H-31	12/22/2022 3:11:46 PM	111.5	111.6
CHIWH031	H-31	1/23/2023 10:35:03 AM	128.8	130.3
CHIWH031	H-31	1/25/2023 9:19:44 AM	105.5	105.6
CHIWH031	H-31	2/13/2023 11:22:19 AM	103.8	103.9
CHIWH032	H-32	2/23/2022 9:17:32 AM	64.7	64.7
CHIWH032	H-32	3/29/2022 2:22:28 PM	71.5	71.7
CHIWH32A	H-32A	3/14/2022 3:47:55 PM	91.2	91.4
CHIWH32A	H-32A	4/25/2022 9:42:42 AM	86.5	86.5
CHIWH32A	H-32A	5/23/2022 4:09:22 PM	92.6	93.0
CHIWH32A	H-32A	6/2/2022 8:28:26 AM	87.9	87.3
CHIWH32A	H-32A	6/2/2022 9:05:49 AM	90.1	90.0
CHIWH32A	H-32A	6/9/2022 1:49:18 PM	100.0	100.0
CHIWH048	H-48	2/24/2022 1:50:45 PM	72.4	72.6
CHIWH048	H-48	2/24/2022 1:51:42 PM	73.2	73.2
CHIWH048	H-48	3/10/2022 10:46:01 AM	72.1	73.0
CHIWH048	H-48	4/25/2022 8:30:50 AM	72.2	72.1
CHIWH048	H-48	5/23/2022 11:51:39 AM	80.5	81.7
CHIWH048	H-48	5/23/2022 11:52:57 AM	82.5	82.6
CHIWH048	H-48	6/7/2022 12:32:25 PM	92.7	92.3
CHIWH048	H-48	6/7/2022 12:33:45 PM	92.3	92.3

Point ID	Point Name	Record Date	Init Temp [°F]	Adj Temp [°F]
CHIWH048	H-48	7/27/2022 3:56:34 PM	95.6	95.7
CHIWH048	H-48	8/5/2022 10:48:21 AM	94.2	96.7
CHIWH048	H-48	8/5/2022 10:51:09 AM	97.2	97.2
CHIWH048	H-48	8/15/2022 4:58:43 PM	91.4	95.8
CHIWH048	H-48	9/16/2022 10:36:02 AM	87.1	87.1
CHIWH048	H-48	10/19/2022 9:04:04 AM	80.3	80.5
CHIWH048	H-48	11/15/2022 11:32:34 AM	75.7	75.7
CHIWH048	H-48	12/14/2022 2:23:41 PM	75.7	76.1
CHIWH048	H-48	1/19/2023 1:56:27 PM	53.8	53.8
CHIWH048	H-48	2/20/2023 2:35:43 PM	92.5	92.5
CHIWH051	H-51	3/15/2022 12:18:52 PM	90.3	90.5
CHIWH051	H-51	4/21/2022 1:17:49 PM	78.7	78.6
CHIWH051	H-51	5/26/2022 11:39:58 AM	99.6	99.9
CHIWH051	H-51	6/7/2022 12:12:44 PM	97.2	97.2
CHIWH051	H-51	7/20/2022 2:01:15 PM	106.6	106.8
CHIWH051	H-51	8/12/2022 10:29:20 AM	107.1	107.4
CHIWH051	H-51	9/16/2022 10:15:22 AM	92.0	94.6
CHIWH051	H-51	9/16/2022 10:18:31 AM	94.8	94.4
CHIWH051	H-51	9/16/2022 10:20:29 AM	94.6	94.6
CHIWH051	H-51	10/19/2022 9:31:28 AM	89.6	89.7
CHIWH051	H-51	10/31/2022 11:11:13 AM	96.2	96.3
CHIWH051	H-51	11/15/2022 3:34:34 PM	72.6	73.3
CHIWH051	H-51	12/13/2022 2:56:00 PM	67.2	67.5
CHIWH051	H-51	1/19/2023 11:21:04 AM	74.8	75.0
CHIWH051	H-51	2/20/2023 2:13:48 PM	92.0	92.2
CHIWH052	H-52	3/15/2022 12:34:01 PM	87.8	88.0
CHIWH052	H-52	4/14/2022 2:21:01 PM	80.0	79.8
CHIWH052	H-52	5/23/2022 11:20:02 AM	85.7	85.8
CHIWH052	H-52	6/7/2022 11:54:06 AM	92.9	93.1
CHIWH052	H-52	7/6/2022 2:42:12 PM	98.3	98.7
CHIWH052	H-52	8/12/2022 10:56:39 AM	105.9	106.1
CHIWH052	H-52	9/16/2022 9:53:43 AM	86.3	87.0
CHIWH052	H-52	10/19/2022 9:49:32 AM	85.8	85.9
CHIWH052	H-52	10/31/2022 1:10:47 PM	88.6	89.2
CHIWH052	H-52	11/15/2022 10:56:52 AM	69.3	69.4
CHIWH052	H-52	12/13/2022 2:40:37 PM	64.5	67.0
CHIWH052	H-52	1/19/2023 10:52:12 AM	57.9	58.1
CHIWH052	H-52	2/20/2023 1:47:04 PM	83.8	83.7
CHIWH053	H-53	3/15/2022 12:39:22 PM	93.0	93.1
CHIWH053	H-53	4/14/2022 2:17:29 PM	85.3	85.4
CHIWH053	H-53	5/23/2022 11:11:23 AM	93.9	93.9
CHIWH053	H-53	6/7/2022 11:50:06 AM	94.8	95.6
CHIWH053	H-53	7/6/2022 2:36:51 PM	100.4	100.4
CHIWH053	H-53	8/12/2022 11:18:24 AM	108.1	109.0
CHIWH053	H-53	9/16/2022 9:39:31 AM	95.9	96.0

Point ID	Point Name	Record Date	Init Temp [°F]	Adj Temp [°F]
CHIWH053	H-53	10/19/2022 9:58:22 AM	95.2	95.3
CHIWH053	H-53	11/15/2022 3:08:47 PM	71.8	72.2
CHIWH053	H-53	12/13/2022 2:32:41 PM	66.8	66.9
CHIWH053	H-53	1/18/2023 3:28:30 PM	66.4	66.4
CHIWH053	H-53	1/19/2023 10:45:06 AM	68.4	68.5
CHIWH053	H-53	2/20/2023 1:35:43 PM	86.0	86.0
CHIWH054	H-54	3/15/2022 12:47:15 PM	88.2	88.2
CHIWH054	H-54	4/14/2022 2:06:49 PM	82.9	83.0
CHIWH054	H-54	5/23/2022 10:58:11 AM	88.2	88.3
CHIWH054	H-54	6/7/2022 11:38:24 AM	90.8	90.9
CHIWH054	H-54	7/6/2022 2:08:05 PM	94.5	94.5
CHIWH054	H-54	7/12/2022 11:00:45 AM	93.1	93.1
CHIWH054	H-54	8/4/2022 2:21:28 PM	97.2	96.8
CHIWH054	H-54	9/15/2022 2:37:03 PM	93.0	93.0
CHIWH054	H-54	10/19/2022 10:49:56 AM	92.5	92.5
CHIWH054	H-54	11/15/2022 2:51:38 PM	88.3	88.3
CHIWH054	H-54	12/13/2022 2:12:44 PM	88.2	88.3
CHIWH054	H-54	1/24/2023 12:54:44 PM	88.4	88.8
CHIWH054	H-54	2/20/2023 11:51:10 AM	91.8	91.7
CHIWH055	H-55	3/31/2022 10:21:25 AM	97.3	97.5
CHIWH059	H-59	2/24/2022 1:56:39 PM	71.2	71.5
CHIWH059	H-59	3/15/2022 11:20:14 AM	86.5	87.8
CHIWH059	H-59	3/15/2022 11:23:13 AM	91.8	91.8
CHIWH059	H-59	3/30/2022 11:29:04 AM	78.4	78.4
CHIWH059	H-59	4/21/2022 1:27:50 PM	70.4	70.2
CHIWH059	H-59	5/23/2022 11:44:23 AM	80.5	80.7
CHIWH059	H-59	6/7/2022 12:23:33 PM	89.7	89.9
CHIWH059	H-59	7/6/2022 2:57:34 PM	89.4	89.6
CHIWH059	H-59	8/5/2022 10:35:08 AM	96.0	96.4
CHIWH059	H-59	9/16/2022 10:29:54 AM	84.8	85.2
CHIWH059	H-59	10/19/2022 9:09:14 AM	86.8	87.0
CHIWH059	H-59	10/31/2022 2:05:04 PM	84.9	85.0
CHIWH059	H-59	11/15/2022 11:33:45 AM	73.8	74.5
CHIWH059	H-59	12/14/2022 2:22:03 PM	73.9	75.2
CHIWH059	H-59	1/19/2023 1:46:29 PM	55.3	54.8
CHIWH059	H-59	2/20/2023 2:30:40 PM	86.8	86.9
CHIWH060	H-60	3/15/2022 12:31:22 PM	85.9	86.0
CHIWH060	H-60	4/14/2022 2:23:09 PM	78.3	78.3
CHIWH060	H-60	5/23/2022 11:16:20 AM	87.0	87.1
CHIWH060	H-60	6/7/2022 11:56:40 AM	93.9	94.0
CHIWH060	H-60	7/6/2022 2:44:27 PM	96.3	96.4
CHIWH060	H-60	8/12/2022 10:59:39 AM	106.0	106.4
CHIWH060	H-60	9/16/2022 9:56:46 AM	90.4	91.0
CHIWH060	H-60	10/19/2022 9:46:58 AM	91.0	91.0
CHIWH060	H-60	10/31/2022 1:16:56 PM	88.8	89.1

Point ID	Point Name	Record Date	Init Temp [°F]	Adj Temp [°F]
CHIWH060	H-60	11/15/2022 3:18:03 PM	72.2	72.4
CHIWH060	H-60	12/13/2022 2:46:14 PM	66.9	67.4
CHIWH060	H-60	1/19/2023 10:56:29 AM	64.1	64.2
CHIWH060	H-60	2/20/2023 1:42:06 PM	81.8	81.8
CHIWH064	H-64	3/3/2022 12:49:10 PM	94.0	93.4
CHIWH064	H-64	4/19/2022 12:24:34 PM	127.3	127.3
CHIWH064	H-64	5/23/2022 1:18:14 PM	127.8	127.3
CHIWH064	H-64	6/9/2022 1:31:46 PM	128.2	128.2
CHIWH064	H-64	7/13/2022 9:05:42 AM	126.1	126.1
CHIWH064	H-64	8/8/2022 4:26:26 PM	129.5	130.5
CHIWH064	H-64	9/22/2022 1:48:12 PM	130.0	129.7
CHIWH064	H-64	10/17/2022 10:39:56 AM	127.8	127.8
CHIWH064	H-64	11/14/2022 10:41:42 AM	125.9	126.0
CHIWH064	H-64	12/1/2022 9:46:17 AM	123.2	123.0
CHIWH064	H-64	1/12/2023 12:03:50 PM	122.7	123.8
CHIWH064	H-64	2/20/2023 10:21:42 AM	128.1	128.6
CHIWH065	H-65	4/19/2022 11:46:39 AM	112.3	111.9
CHIWH065	H-65	5/23/2022 2:25:40 PM	112.1	112.1
CHIWH065	H-65	6/13/2022 10:01:30 AM	113.2	113.2
CHIWH065	H-65	7/13/2022 1:54:37 PM	116.0	115.7
CHIWH065	H-65	7/13/2022 3:39:11 PM	116.7	117.7
CHIWH065	H-65	7/13/2022 3:43:52 PM	118.5	118.5
CHIWH065	H-65	8/8/2022 3:23:25 PM	119.1	119.4
CHIWH065	H-65	9/2/2022 8:57:14 AM	101.1	100.4
CHIWH065	H-65	10/10/2022 9:14:24 AM	118.3	118.2
CHIWH067	H-67	3/7/2022 2:53:12 PM	107.3	107.3
CHIWH067	H-67	4/19/2022 11:08:56 AM	93.4	93.0
CHIWH067	H-67	4/19/2022 11:19:10 AM	113.2	116.9
CHIWH067	H-67	5/5/2022 2:30:28 PM	110.5	111.1
CHIWH067	H-67	5/17/2022 10:18:25 AM	109.5	109.4
CHIWH067	H-67	5/18/2022 9:01:45 AM	109.3	109.2
CHIWH067	H-67	5/19/2022 11:34:13 AM	108.6	108.6
CHIWH067	H-67	6/10/2022 3:55:25 PM	105.9	106.0
CHIWH067	H-67	7/6/2022 11:33:06 AM	106.1	106.1
CHIWH067	H-67	7/12/2022 9:54:12 AM	106.6	106.6
CHIWH067	H-67	8/2/2022 3:39:31 PM	106.6	106.9
CHIWH067	H-67	8/29/2022 1:10:19 PM	107.0	107.3
CHIWH067	H-67	9/6/2022 10:48:26 AM	109.3	109.4
CHIWH067	H-67	10/5/2022 9:12:00 AM	108.7	108.7
CHIWH067	H-67	11/11/2022 11:36:46 AM	115.0	114.9
CHIWH067	H-67	11/11/2022 11:47:06 AM	115.2	113.5
CHIWH067	H-67	12/7/2022 2:02:00 PM	114.0	114.0
CHIWH067	H-67	2/21/2023 4:02:48 PM	96.3	96.3
CHIWH068	H-68	3/15/2022 1:45:03 PM	89.1	90.8
CHIWH068	H-68	3/15/2022 1:47:34 PM	86.3	91.1

Point ID	Point Name	Record Date	Init Temp [°F]	Adj Temp [°F]
CHIWH069	H-69	3/15/2022 1:50:59 PM	93.5	94.0
CHIWH071	H-71	3/7/2022 10:28:30 AM	79.4	79.4
CHIWH071	H-71	4/7/2022 12:21:10 PM	113.2	113.3
CHIWH071	H-71	4/8/2022 11:07:58 AM	122.1	122.1
CHIWH071	H-71	4/18/2022 10:43:37 AM	108.9	109.0
CHIWH072	H-72	3/7/2022 10:53:31 AM	100.1	100.1
CHIWH072	H-72	4/18/2022 10:37:41 AM	106.1	106.1
CHIWH073	H-73	3/7/2022 11:09:56 AM	71.7	65.1
CHIWH073	H-73	3/7/2022 11:13:42 AM	74.5	74.5
CHIWH073	H-73	4/18/2022 10:34:11 AM	89.8	90.0
CHIWH074	H-74	3/7/2022 11:43:48 AM	115.5	115.6
CHIWH074	H-74	4/18/2022 10:19:59 AM	117.8	117.8
CHIWH074	H-74	5/20/2022 12:33:49 PM	119.4	119.7
CHIWH074	H-74	6/13/2022 2:26:42 PM	121.5	121.4
CHIWH074	H-74	7/20/2022 1:36:11 PM	123.2	123.3
CHIWH074	H-74	8/11/2022 9:43:57 AM	122.9	123.2
CHIWH074	H-74	8/17/2022 1:10:00 PM	124.9	124.6
CHIWH074	H-74	9/20/2022 11:24:24 AM	123.2	123.2
CHIWH074	H-74	10/14/2022 10:07:40 AM	122.8	122.8
CHIWH074	H-74	11/21/2022 9:09:15 AM	121.4	121.3
CHIWH074	H-74	12/20/2022 11:29:02 AM	119.4	119.4
CHIWH074	H-74	1/23/2023 10:26:42 AM	117.5	118.1
CHIWH074	H-74	2/13/2023 11:03:34 AM	117.1	117.0
CHIWH075	H-75	3/10/2022 10:54:05 AM	99.5	99.5
CHIWH075	H-75	4/14/2022 2:02:27 PM	102.7	102.7
CHIWH075	H-75	5/12/2022 2:21:41 PM	102.0	102.0
CHIWH075	H-75	6/23/2022 10:33:44 AM	108.9	108.9
CHIWH075	H-75	7/26/2022 1:47:48 PM	107.7	107.7
CHIWH075	H-75	8/2/2022 11:00:27 AM	105.5	106.4
CHIWH075	H-75	9/22/2022 8:48:15 AM	109.1	109.1
CHIWH075	H-75	10/14/2022 11:07:45 AM	113.5	113.4
CHIWH075	H-75	11/12/2022 9:10:30 AM	108.6	108.2
CHIWH075	H-75	12/22/2022 3:04:13 PM	104.1	104.1
CHIWH075	H-75	1/23/2023 3:06:48 PM	101.3	101.2
CHIWH075	H-75	2/13/2023 10:46:38 AM	92.1	92.5
CHIWH076	H-76	3/15/2022 12:55:17 PM	93.8	93.8
CHIWH076	H-76	4/14/2022 1:57:02 PM	93.4	93.5
CHIWH076	H-76	5/23/2022 10:49:23 AM	94.6	94.1
CHIWH076	H-76	5/23/2022 10:52:10 AM	93.9	93.9
CHIWH076	H-76	6/2/2022 2:33:33 PM	95.8	95.8
CHIWH076	H-76	6/2/2022 2:35:27 PM	95.7	95.6
CHIWH076	H-76	7/6/2022 2:14:55 PM	100.0	100.0
CHIWH076	H-76	7/6/2022 2:17:44 PM	100.0	100.0
CHIWH076	H-76	7/6/2022 2:23:43 PM	99.9	100.0
CHIWH076	H-76	7/7/2022 2:01:27 PM	100.8	100.8

Point ID	Point Name	Record Date	Init Temp [°F]	Adj Temp [°F]
CHIWH076	H-76	7/7/2022 2:03:31 PM	100.5	100.5
CHIWH076	H-76	7/8/2022 1:37:25 PM	99.1	99.0
CHIWH076	H-76	7/12/2022 10:54:50 AM	99.1	99.1
CHIWH076	H-76	8/4/2022 2:17:05 PM	101.3	101.2
CHIWH076	H-76	8/12/2022 11:59:56 AM	102.4	102.5
CHIWH076	H-76	9/15/2022 2:42:52 PM	102.7	102.7
CHIWH076	H-76	10/19/2022 10:38:39 AM	103.6	103.6
CHIWH076	H-76	11/15/2022 2:38:57 PM	101.9	101.9
CHIWH076	H-76	12/13/2022 2:07:23 PM	100.5	100.9
CHIWH076	H-76	1/18/2023 2:52:54 PM	86.3	86.3
CHIWH076	H-76	2/20/2023 11:27:23 AM	94.8	94.8
CHIWH077	H-77	3/15/2022 12:44:13 PM	94.7	94.9
CHIWH077	H-77	4/14/2022 2:09:29 PM	82.7	82.7
CHIWH077	H-77	5/23/2022 11:02:37 AM	89.5	89.6
CHIWH077	H-77	6/7/2022 11:41:41 AM	94.3	95.3
CHIWH077	H-77	7/6/2022 2:04:40 PM	97.0	97.1
CHIWH077	H-77	8/4/2022 2:24:11 PM	100.0	100.2
CHIWH077	H-77	9/15/2022 2:32:55 PM	93.8	93.9
CHIWH077	H-77	10/19/2022 10:53:13 AM	95.3	95.3
CHIWH077	H-77	10/31/2022 1:43:29 PM	90.7	90.8
CHIWH077	H-77	11/15/2022 2:59:16 PM	79.1	79.1
CHIWH077	H-77	12/13/2022 2:16:15 PM	76.0	76.0
CHIWH077	H-77	1/24/2023 1:09:26 PM	89.2	92.7
CHIWH077	H-77	1/24/2023 1:11:45 PM	93.3	93.3
CHIWH077	H-77	1/24/2023 1:18:03 PM	94.1	94.1
CHIWH077	H-77	2/20/2023 11:56:52 AM	97.5	97.5
CHIWH77A	H-77A	3/15/2022 12:26:44 PM	97.9	97.9
CHIWH77A	H-77A	4/21/2022 1:20:14 PM	97.2	97.3
CHIWH77A	H-77A	5/23/2022 11:24:50 AM	97.3	97.3
CHIWH77A	H-77A	6/7/2022 12:02:28 PM	97.4	97.5
CHIWH77A	H-77A	7/6/2022 2:48:58 PM	97.4	97.6
CHIWH77A	H-77A	7/6/2022 2:53:13 PM	97.3	97.4
CHIWH77A	H-77A	8/12/2022 10:44:15 AM	100.2	100.1
CHIWH77A	H-77A	9/16/2022 10:01:40 AM	97.3	97.4
CHIWH77A	H-77A	10/19/2022 9:42:24 AM	97.3	97.3
CHIWH77A	H-77A	10/31/2022 1:44:08 PM	97.1	97.1
CHIWH77A	H-77A	11/15/2022 3:28:16 PM	95.8	95.9
CHIWH77A	H-77A	12/13/2022 2:49:52 PM	95.9	95.9
CHIWH77A	H-77A	1/19/2023 11:03:39 AM	92.9	92.9
CHIWH77A	H-77A	2/20/2023 2:04:43 PM	94.1	94.1
CHIWH078	H-78	3/15/2022 12:21:35 PM	91.5	91.5
CHIWH078	H-78	4/21/2022 1:15:27 PM	91.5	91.6
CHIWH078	H-78	5/23/2022 11:31:41 AM	92.8	92.9
CHIWH078	H-78	5/23/2022 11:34:40 AM	90.9	91.0
CHIWH078	H-78	6/7/2022 12:09:42 PM	94.3	94.3

Point ID	Point Name	Record Date	Init Temp [°F]	Adj Temp [°F]
CHIWH078	H-78	7/7/2022 2:10:54 PM	96.3	96.3
CHIWH078	H-78	8/12/2022 10:31:45 AM	98.7	98.6
CHIWH078	H-78	9/16/2022 10:08:35 AM	94.3	94.6
CHIWH078	H-78	10/19/2022 9:33:57 AM	93.9	94.0
CHIWH078	H-78	10/31/2022 1:51:15 PM	93.9	93.9
CHIWH078	H-78	11/15/2022 11:31:00 AM	93.9	93.9
CHIWH078	H-78	11/15/2022 3:42:08 PM	91.8	91.8
CHIWH078	H-78	12/13/2022 2:59:43 PM	91.6	91.6
CHIWH078	H-78	1/19/2023 11:15:58 AM	90.4	90.5
CHIWH078	H-78	2/20/2023 2:17:08 PM	90.1	90.1
CHIWH78A	H-78A	3/15/2022 12:12:45 PM	93.1	93.2
CHIWH78A	H-78A	4/21/2022 1:24:20 PM	92.9	93.0
CHIWH78A	H-78A	5/23/2022 11:39:02 AM	94.4	94.4
CHIWH78A	H-78A	6/7/2022 12:19:12 PM	94.9	95.0
CHIWH78A	H-78A	7/7/2022 2:15:01 PM	98.0	98.0
CHIWH78A	H-78A	8/12/2022 10:23:39 AM	99.6	99.6
CHIWH78A	H-78A	9/16/2022 10:25:48 AM	95.7	95.7
CHIWH78A	H-78A	10/19/2022 9:17:37 AM	95.4	95.5
CHIWH78A	H-78A	10/31/2022 1:57:47 PM	95.6	95.6
CHIWH78A	H-78A	11/29/2022 11:41:10 AM	94.6	94.6
CHIWH78A	H-78A	12/14/2022 2:16:57 PM	94.1	94.1
CHIWH78A	H-78A	1/13/2023 9:58:26 AM	91.6	91.7
CHIWH78A	H-78A	2/20/2023 2:25:56 PM	92.8	92.8
CHIWH079	H-79	2/24/2022 1:50:17 PM	130.4	134.6
CHIWH079	H-79	2/24/2022 1:53:11 PM	135.0	135.0
CHIWH079	H-79	2/24/2022 1:55:36 PM	135.0	135.0
CHIWH079	H-79	3/10/2022 11:26:35 AM	132.9	133.4
CHIWH079	H-79	4/7/2022 2:18:23 PM	135.0	134.5
CHIWH079	H-79	4/7/2022 2:21:07 PM	134.6	134.6
CHIWH079	H-79	4/8/2022 11:41:15 AM	134.8	134.8
CHIWH079	H-79	4/12/2022 2:16:23 PM	133.9	130.8
CHIWH079	H-79	4/12/2022 2:19:07 PM	129.8	129.7
CHIWH079	H-79	4/12/2022 2:25:15 PM	129.6	134.2
CHIWH079	H-79	4/12/2022 2:31:00 PM	134.4	134.3
CHIWH079	H-79	4/27/2022 11:00:11 AM	135.0	135.0
CHIWH079	H-79	5/3/2022 9:59:31 AM	135.1	135.0
CHIWH079	H-79	6/7/2022 11:35:30 AM	135.6	135.4
CHIWH079	H-79	6/7/2022 11:38:28 AM	135.3	135.5
CHIWH079	H-79	6/10/2022 2:57:11 PM	135.4	130.5
CHIWH079	H-79	6/10/2022 2:58:27 PM	129.4	129.4
CHIWH079	H-79	6/10/2022 3:00:48 PM	135.9	135.9
CHIWH079	H-79	6/10/2022 3:02:52 PM	136.1	136.1
CHIWH079	H-79	6/24/2022 1:59:46 PM	135.8	135.8
CHIWH079	H-79	6/27/2022 3:57:28 PM	136.5	136.4
CHIWH079	H-79	7/21/2022 8:04:32 AM	136.1	135.4

Point ID	Point Name	Record Date	Init Temp [°F]	Adj Temp [°F]
CHIWH079	H-79	8/8/2022 1:55:00 PM	136.2	128.1
CHIWH079	H-79	8/8/2022 1:56:47 PM	130.5	130.5
CHIWH079	H-79	8/8/2022 1:59:54 PM	129.9	135.5
CHIWH079	H-79	8/8/2022 2:03:08 PM	135.9	136.1
CHIWH079	H-79	8/23/2022 1:45:27 PM	136.2	136.1
CHIWH079	H-79	9/20/2022 9:45:04 AM	136.1	136.3
CHIWH079	H-79	9/20/2022 9:47:41 AM	136.4	136.3
CHIWH079	H-79	10/6/2022 2:12:59 PM	136.2	129.6
CHIWH079	H-79	10/6/2022 2:14:37 PM	122.3	121.7
CHIWH079	H-79	10/6/2022 2:18:46 PM	115.9	135.9
CHIWH079	H-79	10/6/2022 2:20:37 PM	136.3	136.3
CHIWH079	H-79	10/13/2022 10:07:28 AM	136.9	130.9
CHIWH079	H-79	10/13/2022 10:08:59 AM	130.1	130.0
CHIWH079	H-79	10/13/2022 10:11:51 AM	129.3	133.4
CHIWH079	H-79	10/13/2022 10:14:20 AM	134.7	135.4
CHIWH079	H-79	10/26/2022 11:21:13 AM	136.8	136.8
CHIWH079	H-79	11/18/2022 11:36:50 AM	136.8	129.7
CHIWH079	H-79	11/18/2022 11:38:31 AM	127.8	127.8
CHIWH079	H-79	12/26/2022 11:46:21 AM	132.3	136.7
CHIWH079	H-79	12/26/2022 11:48:21 AM	136.7	136.7
CHIWH079	H-79	1/13/2023 2:49:19 PM	134.5	130.7
CHIWH079	H-79	1/13/2023 2:55:56 PM	130.9	130.9
CHIWH079	H-79	2/2/2023 10:59:54 AM	132.3	132.3
CHIWH079	H-79	2/2/2023 11:04:42 AM	132.3	132.2
CHIWH079	H-79	2/16/2023 1:31:24 PM	133.5	135.7
CHIWH084	H-84	8/12/2022 12:02:34 PM	101.2	101.2
CHIWH084	H-84	9/23/2022 1:38:48 PM	103.6	103.6
CHIWH084	H-84	10/19/2022 10:29:59 AM	97.3	97.4
CHIWH084	H-84	11/15/2022 2:44:51 PM	89.7	90.0
CHIWH084	H-84	12/13/2022 2:04:49 PM	82.8	82.9
CHIWH084	H-84	1/18/2023 3:03:07 PM	76.5	76.7
CHIWH084	H-84	1/18/2023 3:05:03 PM	76.7	76.7
CHIWH084	H-84	2/20/2023 11:32:02 AM	77.5	77.5
CHIWP002	P-02	3/21/2022 1:19:57 PM	88.1	88.2
CHIWP002	P-02	3/21/2022 1:25:05 PM	90.0	90.2
CHIWP002	P-02	4/5/2022 1:19:40 PM	98.3	98.7
CHIWP002	P-02	5/25/2022 1:39:02 PM	98.6	98.9
CHIWP002	P-02	6/24/2022 2:15:14 PM	109.1	109.3
CHIWP002	P-02	6/29/2022 3:33:31 PM	112.1	112.1
CHIWP002	P-02	9/13/2022 11:36:56 AM	92.4	94.8
CHIWP002	P-02	9/13/2022 11:39:17 AM	97.3	97.3
CHIWP002	P-02	10/17/2022 1:19:26 PM	102.3	102.4
CHIWP002	P-02	11/12/2022 8:44:37 AM	63.4	61.2
CHIWP002	P-02	11/12/2022 8:48:49 AM	59.6	59.5
CHIWP002	P-02	11/22/2022 1:48:44 PM	80.4	80.4

Point ID	Point Name	Record Date	Init Temp [°F]	Adj Temp [°F]
CHIWP002	P-02	12/12/2022 1:07:57 PM	64.4	64.9
CHIWP002	P-02	1/10/2023 1:52:15 PM	64.2	64.2
CHIWP02R	P-02R	3/21/2022 12:51:20 PM	84.4	84.3
CHIWP02R	P-02R	4/12/2022 10:04:54 AM	76.5	76.7
CHIWP02R	P-02R	5/12/2022 12:17:12 PM	83.4	83.4
CHIWP02R	P-02R	6/13/2022 3:41:07 PM	86.8	86.8
CHIWP02R	P-02R	7/25/2022 4:04:32 PM	92.1	92.1
CHIWP02R	P-02R	8/11/2022 9:44:17 AM	96.3	96.5
CHIWP02R	P-02R	8/11/2022 9:44:52 AM	97.9	97.9
CHIWP02R	P-02R	8/25/2022 11:48:08 AM	97.1	97.5
CHIWP02R	P-02R	9/13/2022 1:03:33 PM	91.0	91.7
CHIWP02R	P-02R	10/17/2022 11:45:32 AM	90.3	90.3
CHIWP02R	P-02R	11/12/2022 9:23:42 AM	82.8	82.8
CHIWP02R	P-02R	12/12/2022 2:05:54 PM	81.3	81.2
CHIWP02R	P-02R	1/10/2023 2:04:16 PM	72.2	72.2
CHIWP02R	P-02R	2/17/2023 10:21:03 AM	56.6	56.6
CHIWP03R	P-03R	3/21/2022 1:31:48 PM	101.9	101.8
CHIWP03R	P-03R	4/12/2022 10:31:56 AM	88.7	88.7
CHIWP03R	P-03R	5/25/2022 1:47:06 PM	108.3	108.3
CHIWP03R	P-03R	6/13/2022 3:36:17 PM	107.3	107.4
CHIWP03R	P-03R	7/26/2022 3:23:58 PM	108.0	108.1
CHIWP03R	P-03R	8/11/2022 9:41:58 AM	110.1	110.9
CHIWP03R	P-03R	9/13/2022 11:42:58 AM	109.3	109.4
CHIWP03R	P-03R	10/17/2022 1:23:04 PM	108.6	108.5
CHIWP03R	P-03R	10/17/2022 2:00:05 PM	91.2	94.9
CHIWP03R	P-03R	11/12/2022 8:55:05 AM	87.7	87.8
CHIWP03R	P-03R	12/12/2022 1:23:27 PM	92.9	92.9
CHIWP03R	P-03R	1/10/2023 2:16:28 PM	80.2	82.9
CHIWP03R	P-03R	2/17/2023 10:16:01 AM	81.8	81.9
CHIWP004	P-04	3/21/2022 1:42:07 PM	85.9	85.9
CHIWP004	P-04	4/12/2022 10:37:06 AM	74.1	74.4
CHIWP004	P-04	5/12/2022 1:24:57 PM	91.1	96.4
CHIWP004	P-04	5/12/2022 1:27:50 PM	96.2	96.0
CHIWP004	P-04	6/13/2022 3:30:59 PM	101.7	101.9
CHIWP004	P-04	7/25/2022 4:30:40 PM	103.7	104.2
CHIWP004	P-04	8/15/2022 10:55:03 AM	108.2	109.4
CHIWP004	P-04	8/15/2022 10:56:29 AM	109.6	109.6
CHIWP004	P-04	9/13/2022 11:47:27 AM	109.3	109.3
CHIWP004	P-04	10/17/2022 1:26:44 PM	101.7	103.1
CHIWP004	P-04	11/12/2022 9:01:15 AM	106.2	106.2
CHIWP004	P-04	12/12/2022 1:28:39 PM	101.3	101.4
CHIWP004	P-04	1/10/2023 2:21:07 PM	90.0	90.1
CHIWP004	P-04	2/21/2023 1:22:30 PM	79.5	78.9
CHIWP004	P-04	2/21/2023 1:23:41 PM	79.1	79.1
CHIWP005	P-05	3/21/2022 1:51:45 PM	113.6	113.0

Point ID	Point Name	Record Date	Init Temp [°F]	Adj Temp [°F]
CHIWP005	P-05	4/12/2022 10:45:01 AM	107.1	107.2
CHIWP005	P-05	5/12/2022 1:40:13 PM	112.8	112.7
CHIWP005	P-05	6/13/2022 3:27:44 PM	113.3	113.2
CHIWP005	P-05	7/25/2022 4:27:43 PM	114.7	114.8
CHIWP005	P-05	8/11/2022 9:36:32 AM	96.7	97.0
CHIWP005	P-05	8/12/2022 7:31:09 AM	88.5	72.9
CHIWP005	P-05	9/13/2022 11:53:00 AM	101.9	114.4
CHIWP005	P-05	9/13/2022 11:55:02 AM	115.6	115.6
CHIWP005	P-05	10/17/2022 1:33:05 PM	115.9	112.8
CHIWP005	P-05	10/17/2022 1:34:01 PM	114.2	114.3
CHIWP005	P-05	11/12/2022 9:06:24 AM	109.3	109.4
CHIWP005	P-05	12/12/2022 1:34:51 PM	108.5	108.6
CHIWP005	P-05	1/10/2023 2:25:54 PM	103.1	103.2
CHIWP005	P-05	2/17/2023 10:09:19 AM	98.6	98.6
CHIWP06R	P-06R	3/21/2022 2:03:18 PM	117.4	117.4
CHIWP06R	P-06R	4/12/2022 10:51:55 AM	115.3	115.2
CHIWP06R	P-06R	5/12/2022 1:45:02 PM	118.0	118.0
CHIWP06R	P-06R	5/17/2022 11:00:10 AM	83.8	83.8
CHIWP06R	P-06R	6/13/2022 3:23:58 PM	118.6	118.6
CHIWP06R	P-06R	7/25/2022 4:24:23 PM	119.1	119.1
CHIWP06R	P-06R	8/11/2022 9:20:59 AM	119.7	119.6
CHIWP06R	P-06R	9/13/2022 12:56:44 PM	117.4	117.0
CHIWP06R	P-06R	10/17/2022 1:39:53 PM	114.0	114.0
CHIWP06R	P-06R	11/12/2022 9:12:03 AM	105.4	105.6
CHIWP06R	P-06R	12/12/2022 1:42:03 PM	103.9	104.1
CHIWP06R	P-06R	1/10/2023 2:32:53 PM	87.9	90.4
CHIWP06R	P-06R	2/13/2023 11:42:11 AM	72.2	73.3
CHIWP06R	P-06R	2/13/2023 11:45:23 AM	74.4	74.4
CHIWP06R	P-06R	2/17/2023 10:03:35 AM	94.5	94.6
CHIWP07R	P-07R	3/21/2022 1:10:09 PM	91.2	91.2
CHIWP07R	P-07R	4/12/2022 10:22:14 AM	88.9	89.0
CHIWP07R	P-07R	5/12/2022 12:10:12 PM	91.6	91.6
CHIWP07R	P-07R	6/14/2022 9:39:37 AM	92.5	92.5
CHIWP07R	P-07R	7/25/2022 3:56:47 PM	95.6	95.7
CHIWP07R	P-07R	8/11/2022 10:14:39 AM	94.4	94.6
CHIWP07R	P-07R	9/12/2022 2:25:35 PM	94.5	94.5
CHIWP07R	P-07R	10/17/2022 11:38:30 AM	93.0	93.0
CHIWP07R	P-07R	11/12/2022 9:56:02 AM	89.1	89.2
CHIWP07R	P-07R	12/14/2022 3:53:37 PM	87.5	87.5
CHIWP07R	P-07R	1/10/2023 1:33:03 PM	83.3	83.4
CHIWP08R	P-08R	3/21/2022 2:33:50 PM	100.4	100.5
CHIWP08R	P-08R	4/12/2022 11:15:34 AM	99.4	99.4
CHIWP08R	P-08R	5/12/2022 2:38:12 PM	101.7	101.8
CHIWP08R	P-08R	6/13/2022 3:44:29 PM	102.8	102.8
CHIWP08R	P-08R	7/25/2022 4:08:03 PM	103.3	103.6

Point ID	Point Name	Record Date	Init Temp [°F]	Adj Temp [°F]
CHIWP08R	P-08R	8/12/2022 7:40:01 AM	101.9	100.7
CHIWP08R	P-08R	8/12/2022 7:42:20 AM	99.9	100.0
CHIWP08R	P-08R	9/13/2022 1:08:46 PM	103.1	103.3
CHIWP08R	P-08R	10/17/2022 11:50:31 AM	102.5	102.5
CHIWP08R	P-08R	11/12/2022 9:28:28 AM	95.4	95.5
CHIWP08R	P-08R	12/12/2022 2:15:45 PM	93.1	93.2
CHIWP08R	P-08R	1/10/2023 2:07:54 PM	89.9	89.9
CHIWP08R	P-08R	2/17/2023 9:11:35 AM	85.1	87.4
CHIWP009	P-09	3/21/2022 2:27:32 PM	102.6	102.4
CHIWP009	P-09	4/12/2022 11:08:27 AM	97.3	97.3
CHIWP009	P-09	5/12/2022 2:31:38 PM	103.0	103.0
CHIWP009	P-09	6/13/2022 3:47:50 PM	104.2	104.2
CHIWP009	P-09	7/25/2022 4:12:47 PM	104.2	104.2
CHIWP009	P-09	8/12/2022 7:05:45 AM	62.0	61.9
CHIWP009	P-09	9/13/2022 11:26:02 AM	97.2	101.3
CHIWP009	P-09	9/13/2022 11:28:00 AM	102.1	102.1
CHIWP009	P-09	10/17/2022 1:01:56 PM	104.1	104.1
CHIWP009	P-09	11/7/2022 10:07:23 AM	98.9	98.9
CHIWP009	P-09	12/12/2022 1:59:31 PM	99.7	99.8
CHIWP009	P-09	1/10/2023 2:51:07 PM	96.3	96.4
CHIWP009	P-09	2/17/2023 9:22:42 AM	56.0	56.0
CHIWP010	P-10	3/21/2022 2:19:59 PM	103.8	103.7
CHIWP010	P-10	4/12/2022 11:02:47 AM	100.7	100.7
CHIWP010	P-10	5/12/2022 2:26:33 PM	105.1	105.1
CHIWP010	P-10	6/13/2022 3:50:57 PM	105.5	105.5
CHIWP010	P-10	7/25/2022 4:16:41 PM	106.4	106.5
CHIWP010	P-10	8/12/2022 7:13:18 AM	103.6	101.0
CHIWP010	P-10	9/13/2022 11:15:19 AM	99.9	103.7
CHIWP010	P-10	9/13/2022 11:17:47 AM	104.4	104.4
CHIWP010	P-10	10/17/2022 1:04:47 PM	105.9	106.0
CHIWP010	P-10	11/7/2022 10:10:54 AM	101.7	101.7
CHIWP010	P-10	12/12/2022 1:50:17 PM	101.6	101.6
CHIWP010	P-10	1/10/2023 2:48:17 PM	96.8	96.8
CHIWP010	P-10	2/17/2023 9:28:18 AM	97.1	97.1
CHIWP011	P-11	3/21/2022 2:09:55 PM	97.9	101.7
CHIWP011	P-11	4/12/2022 10:56:31 AM	85.6	85.9
CHIWP011	P-11	5/12/2022 2:20:43 PM	106.2	106.6
CHIWP011	P-11	6/13/2022 3:16:59 PM	103.3	103.4
CHIWP011	P-11	7/25/2022 4:20:37 PM	107.6	107.6
CHIWP011	P-11	8/12/2022 7:18:11 AM	65.6	65.5
CHIWP011	P-11	9/13/2022 11:07:38 AM	112.8	112.8
CHIWP011	P-11	10/17/2022 1:11:50 PM	114.4	114.1
CHIWP011	P-11	11/7/2022 10:13:29 AM	103.1	103.3
CHIWP011	P-11	12/12/2022 1:54:19 PM	84.8	85.3
CHIWP011	P-11	1/10/2023 2:38:35 PM	73.1	73.3

Point ID	Point Name	Record Date	Init Temp [°F]	Adj Temp [°F]
CHIWP011	P-11	2/17/2023 9:36:59 AM	91.9	91.5
CHIWP012	P-12	2/25/2022 1:07:17 PM	74.5	74.5
CHIWP012	P-12	3/29/2022 9:53:43 AM	74.7	74.8
CHIWP012	P-12	4/12/2022 11:18:25 AM	68.1	68.8
CHIWP012	P-12	5/25/2022 2:02:13 PM	90.6	90.7
CHIWP012	P-12	6/14/2022 9:48:50 AM	85.4	85.5
CHIWP012	P-12	7/21/2022 10:39:30 AM	92.6	92.6
CHIWP012	P-12	8/11/2022 9:02:23 AM	89.3	89.5
CHIWP012	P-12	9/1/2022 2:12:57 PM	105.1	104.9
CHIWP012	P-12	10/11/2022 9:10:29 AM	78.7	78.8
CHIWP012	P-12	11/12/2022 9:49:37 AM	81.1	81.2
CHIWP012	P-12	12/12/2022 3:02:45 PM	71.5	71.6
CHIWP012	P-12	1/10/2023 3:17:20 PM	64.1	64.2
CHIWP012	P-12	2/17/2023 11:22:32 AM	72.0	71.9
CHIWP013	P-13	2/25/2022 1:15:11 PM	78.9	78.9
CHIWP013	P-13	3/29/2022 9:48:16 AM	78.8	78.8
CHIWP013	P-13	4/12/2022 11:23:22 AM	78.6	78.6
CHIWP013	P-13	5/13/2022 2:13:59 PM	87.9	87.8
CHIWP013	P-13	6/14/2022 9:53:40 AM	83.8	83.8
CHIWP013	P-13	7/21/2022 10:45:32 AM	88.3	88.3
CHIWP013	P-13	8/11/2022 9:09:08 AM	88.1	87.7
CHIWP013	P-13	9/1/2022 2:15:50 PM	100.3	100.1
CHIWP013	P-13	10/11/2022 9:16:15 AM	81.5	81.5
CHIWP013	P-13	11/12/2022 9:41:53 AM	81.4	81.4
CHIWP013	P-13	12/12/2022 2:49:03 PM	78.0	78.0
CHIWP013	P-13	12/12/2022 2:51:17 PM	77.6	77.6
CHIWP013	P-13	12/12/2022 2:56:21 PM	77.3	77.3
CHIWP013	P-13	1/10/2023 3:12:35 PM	65.9	65.8
CHIWP013	P-13	2/17/2023 9:54:23 AM	71.0	71.0
CHIWP014	P-14	3/29/2022 9:42:33 AM	76.9	76.8
CHIWP014	P-14	4/12/2022 11:26:49 AM	76.8	76.8
CHIWP014	P-14	5/13/2022 1:57:43 PM	88.4	88.2
CHIWP014	P-14	6/13/2022 3:11:39 PM	86.9	87.1
CHIWP014	P-14	7/21/2022 10:49:46 AM	91.6	91.5
CHIWP014	P-14	8/11/2022 8:53:31 AM	87.3	87.5
CHIWP014	P-14	9/1/2022 2:19:22 PM	99.9	100.1
CHIWP014	P-14	10/12/2022 9:58:02 AM	87.6	87.6
CHIWP014	P-14	11/4/2022 11:13:44 AM	83.7	83.7
CHIWP014	P-14	12/12/2022 2:41:21 PM	76.2	76.3
CHIWP014	P-14	1/10/2023 3:03:45 PM	64.5	64.6
CHIWP014	P-14	2/17/2023 1:57:05 PM	73.5	73.6
CHIWP15R	P-15R	3/25/2022 9:54:25 AM	86.2	87.0
CHIWP15R	P-15R	4/11/2022 10:40:30 AM	83.4	83.4
CHIWP15R	P-15R	5/13/2022 2:01:51 PM	96.8	96.9
CHIWP15R	P-15R	6/14/2022 10:03:56 AM	92.1	92.2

Point ID	Point Name	Record Date	Init Temp [°F]	Adj Temp [°F]
CHIWP15R	P-15R	7/21/2022 10:57:02 AM	97.4	97.4
CHIWP15R	P-15R	8/11/2022 8:46:28 AM	93.4	94.0
CHIWP15R	P-15R	9/1/2022 2:24:22 PM	109.9	110.9
CHIWP15R	P-15R	10/12/2022 10:04:23 AM	93.1	93.2
CHIWP15R	P-15R	11/4/2022 11:25:56 AM	87.2	87.2
CHIWP15R	P-15R	12/6/2022 9:21:07 AM	78.9	79.0
CHIWP15R	P-15R	1/3/2023 10:09:01 AM	65.7	65.7
CHIWP15R	P-15R	2/7/2023 8:30:33 AM	64.3	64.4
CHIWP016	P-16	3/25/2022 10:00:29 AM	96.3	96.4
CHIWP016	P-16	4/11/2022 10:56:49 AM	94.3	94.3
CHIWP016	P-16	4/12/2022 9:43:08 AM	92.4	92.4
CHIWP016	P-16	5/17/2022 10:18:58 AM	82.5	89.2
CHIWP016	P-16	6/14/2022 10:52:54 AM	97.8	97.9
CHIWP016	P-16	7/21/2022 11:26:20 AM	100.0	100.0
CHIWP016	P-16	8/11/2022 8:40:02 AM	98.4	98.5
CHIWP016	P-16	8/11/2022 9:28:06 AM	104.2	100.0
CHIWP016	P-16	9/12/2022 11:09:32 AM	100.8	101.1
CHIWP016	P-16	9/13/2022 8:28:55 AM	98.0	98.0
CHIWP016	P-16	10/12/2022 10:13:51 AM	98.0	98.0
CHIWP016	P-16	11/4/2022 11:37:40 AM	96.4	95.3
CHIWP016	P-16	12/6/2022 9:30:19 AM	90.2	90.2
CHIWP016	P-16	1/3/2023 10:19:24 AM	74.2	74.5
CHIWP016	P-16	2/7/2023 8:35:37 AM	70.5	70.5
CHIWP017	P-17	3/25/2022 10:14:47 AM	93.9	93.9
CHIWP017	P-17	4/11/2022 10:38:58 AM	78.8	78.8
CHIWP017	P-17	5/16/2022 10:12:56 AM	82.1	82.2
CHIWP017	P-17	6/14/2022 10:31:10 AM	89.0	104.0
CHIWP017	P-17	7/21/2022 11:24:24 AM	117.2	117.3
CHIWP017	P-17	8/10/2022 7:54:00 AM	78.2	77.8
CHIWP017	P-17	8/10/2022 7:54:26 AM	78.2	77.8
CHIWP017	P-17	9/1/2022 2:33:24 PM	113.5	114.6
CHIWP017	P-17	10/12/2022 10:41:50 AM	116.8	116.9
CHIWP017	P-17	11/7/2022 10:17:47 AM	113.0	113.1
CHIWP017	P-17	12/6/2022 9:36:50 AM	111.7	111.6
CHIWP017	P-17	1/3/2023 10:26:29 AM	98.3	98.5
CHIWP017	P-17	2/7/2023 8:41:24 AM	78.6	79.1
CHIP18RD	P-18RD	3/25/2022 10:21:43 AM	88.2	88.3
CHIP18RD	P-18RD	4/11/2022 10:46:32 AM	84.9	85.0
CHIP18RD	P-18RD	5/16/2022 10:22:47 AM	87.7	87.8
CHIP18RD	P-18RD	6/14/2022 10:24:06 AM	93.8	93.9
CHIP18RD	P-18RD	7/21/2022 11:17:25 AM	100.7	100.9
CHIP18RD	P-18RD	8/10/2022 7:49:00 AM	89.7	92.0
CHIP18RD	P-18RD	8/10/2022 7:49:38 AM	89.7	92.0
CHIP18RD	P-18RD	9/1/2022 2:42:25 PM	107.7	107.6
CHIP18RD	P-18RD	10/12/2022 10:33:56 AM	95.4	95.4

Point ID	Point Name	Record Date	Init Temp [°F]	Adj Temp [°F]
CHIP18RD	P-18RD	11/7/2022 10:24:04 AM	87.1	87.0
CHIP18RD	P-18RD	12/6/2022 9:47:39 AM	88.0	87.2
CHIP18RD	P-18RD	1/3/2023 10:41:08 AM	72.1	72.4
CHIP18RD	P-18RD	2/7/2023 8:53:30 AM	74.4	74.5
CHIP18RS	P-18RS	3/25/2022 10:19:48 AM	95.0	95.4
CHIP18RS	P-18RS	4/11/2022 10:42:37 AM	93.3	93.4
CHIP18RS	P-18RS	5/16/2022 10:19:55 AM	95.5	95.5
CHIP18RS	P-18RS	6/14/2022 10:21:45 AM	97.9	97.9
CHIP18RS	P-18RS	7/21/2022 11:15:02 AM	101.4	101.4
CHIP18RS	P-18RS	8/10/2022 7:47:00 AM	96.3	96.8
CHIP18RS	P-18RS	8/10/2022 7:47:36 AM	96.3	96.8
CHIP18RS	P-18RS	9/1/2022 2:38:52 PM	109.2	109.2
CHIP18RS	P-18RS	10/12/2022 10:36:12 AM	96.7	96.8
CHIP18RS	P-18RS	11/7/2022 10:21:23 AM	91.2	91.2
CHIP18RS	P-18RS	12/6/2022 9:53:11 AM	89.7	90.0
CHIP18RS	P-18RS	1/3/2023 10:36:49 AM	82.7	82.8
CHIP18RS	P-18RS	2/7/2023 8:49:54 AM	81.7	81.8
CHIWP019	P-19	3/25/2022 10:25:04 AM	88.8	88.8
CHIWP019	P-19	4/11/2022 10:58:16 AM	88.7	88.7
CHIWP019	P-19	5/16/2022 10:33:25 AM	89.2	89.3
CHIWP019	P-19	6/14/2022 10:16:36 AM	90.6	90.7
CHIWP019	P-19	7/21/2022 11:10:17 AM	93.6	93.6
CHIWP019	P-19	8/15/2022 7:12:33 AM	90.6	90.6
CHIWP019	P-19	8/15/2022 11:12:53 AM	95.8	95.7
CHIWP019	P-19	9/13/2022 9:40:58 AM	92.2	92.2
CHIWP019	P-19	10/12/2022 10:27:59 AM	92.2	92.2
CHIWP019	P-19	11/10/2022 10:20:07 AM	90.3	90.1
CHIWP019	P-19	12/13/2022 8:44:47 AM	88.0	88.1
CHIWP019	P-19	1/25/2023 9:32:25 AM	87.1	87.1
CHIWP019	P-19	2/17/2023 1:45:08 PM	86.0	87.2
CHIWP019	P-19	2/17/2023 1:48:47 PM	87.8	87.9
CHIWP20R	P-20R	3/25/2022 10:39:10 AM	87.9	88.0
CHIWP20R	P-20R	4/11/2022 10:49:48 AM	80.3	80.4
CHIWP20R	P-20R	5/16/2022 10:46:21 AM	89.6	89.7
CHIWP20R	P-20R	6/14/2022 11:25:24 AM	97.9	97.9
CHIWP20R	P-20R	7/22/2022 10:12:49 AM	100.0	100.0
CHIWP20R	P-20R	8/10/2022 7:44:00 AM	91.4	91.9
CHIWP20R	P-20R	8/10/2022 7:44:38 AM	91.4	91.9
CHIWP20R	P-20R	9/1/2022 2:45:36 PM	113.5	113.5
CHIWP20R	P-20R	10/12/2022 11:41:03 AM	99.5	99.6
CHIWP20R	P-20R	11/7/2022 10:28:21 AM	76.9	77.0
CHIWP20R	P-20R	12/6/2022 10:03:53 AM	72.0	72.3
CHIWP20R	P-20R	1/3/2023 10:47:04 AM	60.0	60.1
CHIWP20R	P-20R	2/7/2023 8:59:58 AM	67.7	67.7
CHIWP021	P-21	3/25/2022 10:42:27 AM	85.4	85.3

Point ID	Point Name	Record Date	Init Temp [°F]	Adj Temp [°F]
CHIWP021	P-21	4/11/2022 10:53:03 AM	81.6	81.5
CHIWP021	P-21	5/16/2022 10:41:37 AM	85.8	86.2
CHIWP021	P-21	6/14/2022 11:29:05 AM	90.8	90.8
CHIWP021	P-21	7/21/2022 11:40:26 AM	94.6	94.6
CHIWP021	P-21	8/10/2022 7:40:00 AM	77.7	77.6
CHIWP021	P-21	8/10/2022 7:40:41 AM	77.7	77.6
CHIWP021	P-21	9/1/2022 2:48:54 PM	106.1	105.7
CHIWP021	P-21	10/12/2022 11:45:23 AM	91.4	91.5
CHIWP021	P-21	11/7/2022 10:30:50 AM	88.3	88.2
CHIWP021	P-21	12/6/2022 10:08:46 AM	87.9	87.8
CHIWP021	P-21	1/3/2023 10:57:07 AM	81.4	81.4
CHIWP021	P-21	2/7/2023 9:07:19 AM	81.5	81.6
CHIP21RD	P-21RD	3/25/2022 10:49:47 AM	99.3	98.8
CHIP21RD	P-21RD	4/11/2022 11:09:13 AM	91.5	91.4
CHIP21RD	P-21RD	5/16/2022 11:23:31 AM	96.7	99.7
CHIP21RD	P-21RD	6/14/2022 11:40:03 AM	100.1	100.1
CHIP21RD	P-21RD	7/21/2022 11:48:14 AM	101.3	101.4
CHIP21RD	P-21RD	8/15/2022 7:47:03 AM	95.4	91.6
CHIP21RD	P-21RD	8/15/2022 11:56:37 AM	109.9	109.9
CHIP21RD	P-21RD	9/13/2022 9:54:38 AM	100.5	100.5
CHIP21RD	P-21RD	10/12/2022 11:59:54 AM	98.0	98.0
CHIP21RD	P-21RD	11/12/2022 12:32:28 PM	96.7	96.8
CHIP21RD	P-21RD	12/8/2022 9:21:46 AM	92.7	92.8
CHIP21RD	P-21RD	1/3/2023 11:19:18 AM	88.3	88.4
CHIP21RD	P-21RD	2/7/2023 9:23:00 AM	88.4	88.5
CHIP21RS	P-21RS	3/25/2022 10:46:32 AM	103.7	104.1
CHIP21RS	P-21RS	4/11/2022 11:05:29 AM	102.8	102.8
CHIP21RS	P-21RS	5/16/2022 11:12:42 AM	104.8	104.8
CHIP21RS	P-21RS	6/14/2022 11:37:42 AM	106.0	106.1
CHIP21RS	P-21RS	7/21/2022 11:45:42 AM	107.7	107.7
CHIP21RS	P-21RS	8/15/2022 7:43:54 AM	96.9	93.9
CHIP21RS	P-21RS	8/15/2022 11:53:06 AM	112.1	112.1
CHIP21RS	P-21RS	9/13/2022 9:51:55 AM	106.7	106.7
CHIP21RS	P-21RS	10/12/2022 11:57:01 AM	103.6	103.6
CHIP21RS	P-21RS	11/12/2022 12:27:55 PM	103.1	103.1
CHIP21RS	P-21RS	12/8/2022 9:16:13 AM	97.7	97.8
CHIP21RS	P-21RS	1/3/2023 11:14:07 AM	91.2	91.8
CHIP21RS	P-21RS	2/7/2023 9:18:33 AM	91.7	91.7
CHIP22RD	P-22RD	3/29/2022 10:09:20 AM	125.2	125.2
CHIP22RD	P-22RD	4/12/2022 11:03:58 AM	124.2	124.2
CHIP22RD	P-22RD	5/25/2022 11:34:39 AM	126.0	126.0
CHIP22RD	P-22RD	6/14/2022 11:47:12 AM	126.3	126.3
CHIP22RD	P-22RD	7/25/2022 2:40:23 PM	126.5	126.5
CHIP22RD	P-22RD	8/15/2022 11:43:23 AM	127.8	127.8
CHIP22RD	P-22RD	9/12/2022 1:58:54 PM	126.3	126.4

Point ID	Point Name	Record Date	Init Temp [°F]	Adj Temp [°F]
CHIP22RD	P-22RD	10/17/2022 10:34:11 AM	126.3	126.3
CHIP22RD	P-22RD	11/12/2022 11:06:49 AM	124.7	123.9
CHIP22RD	P-22RD	12/14/2022 2:46:36 PM	122.4	119.6
CHIP22RD	P-22RD	1/4/2023 10:34:45 AM	113.6	113.9
CHIP22RD	P-22RD	2/10/2023 11:30:46 AM	106.6	106.6
CHIP22RS	P-22RS	3/29/2022 10:06:23 AM	113.2	113.1
CHIP22RS	P-22RS	4/12/2022 10:56:52 AM	112.0	110.4
CHIP22RS	P-22RS	5/25/2022 11:27:48 AM	117.0	118.4
CHIP22RS	P-22RS	6/14/2022 11:50:24 AM	119.5	119.7
CHIP22RS	P-22RS	7/25/2022 2:36:09 PM	120.5	120.3
CHIP22RS	P-22RS	8/15/2022 11:39:46 AM	122.6	122.7
CHIP22RS	P-22RS	9/12/2022 1:56:27 PM	120.7	120.7
CHIP22RS	P-22RS	10/17/2022 10:30:03 AM	120.2	120.2
CHIP22RS	P-22RS	11/12/2022 11:00:02 AM	116.9	117.0
CHIP22RS	P-22RS	12/14/2022 2:50:51 PM	116.8	116.8
CHIP22RS	P-22RS	1/4/2023 10:31:51 AM	113.9	114.1
CHIP22RS	P-22RS	2/10/2023 11:25:39 AM	111.3	111.4
CHIWP023	P-23	3/25/2022 10:54:37 AM	104.4	104.6
CHIWP023	P-23	4/11/2022 11:13:50 AM	101.4	101.5
CHIWP023	P-23	5/16/2022 11:04:26 AM	103.3	103.3
CHIWP023	P-23	6/14/2022 11:32:41 AM	106.6	106.6
CHIWP023	P-23	7/21/2022 11:52:39 AM	109.9	109.9
CHIWP023	P-23	8/10/2022 7:59:00 AM	78.0	77.5
CHIWP023	P-23	8/10/2022 7:59:03 AM	78.0	77.5
CHIWP023	P-23	9/12/2022 8:58:38 AM	111.5	111.3
CHIWP023	P-23	10/12/2022 11:52:19 AM	110.0	110.1
CHIWP023	P-23	11/7/2022 10:33:56 AM	106.6	106.5
CHIWP023	P-23	12/6/2022 10:17:34 AM	104.5	105.4
CHIWP023	P-23	1/3/2023 11:06:27 AM	98.3	98.5
CHIWP023	P-23	2/7/2023 9:11:54 AM	77.5	77.8
CHIWP024	P-24	3/25/2022 10:58:13 AM	89.4	89.3
CHIWP024	P-24	4/11/2022 11:15:53 AM	78.4	78.5
CHIWP024	P-24	5/16/2022 11:49:45 AM	91.2	91.6
CHIWP024	P-24	6/14/2022 12:12:02 PM	102.2	102.2
CHIWP024	P-24	7/21/2022 2:34:25 PM	105.2	105.2
CHIWP024	P-24	8/10/2022 8:01:00 AM	102.4	103.0
CHIWP024	P-24	8/10/2022 8:01:48 AM	102.4	103.0
CHIWP024	P-24	9/12/2022 9:14:39 AM	101.7	101.8
CHIWP024	P-24	10/13/2022 11:19:51 AM	96.8	97.0
CHIWP024	P-24	11/7/2022 10:37:24 AM	71.4	71.4
CHIWP024	P-24	12/8/2022 9:33:44 AM	66.6	67.1
CHIWP024	P-24	1/3/2023 11:29:09 AM	61.6	61.9
CHIWP024	P-24	2/7/2023 9:35:31 AM	70.1	70.2
CHIWP026	P-26	3/25/2022 11:59:18 AM	86.4	87.0
CHIWP026	P-26	4/11/2022 11:21:56 AM	77.9	77.9

Point ID	Point Name	Record Date	Init Temp [°F]	Adj Temp [°F]
CHIWP026	P-26	5/16/2022 1:01:16 PM	88.7	88.4
CHIWP026	P-26	6/14/2022 12:19:13 PM	89.9	89.7
CHIWP026	P-26	7/21/2022 2:48:45 PM	98.3	98.1
CHIWP026	P-26	8/10/2022 8:10:00 AM	79.6	79.6
CHIWP026	P-26	8/10/2022 8:10:41 AM	79.6	79.6
CHIWP026	P-26	9/12/2022 9:20:56 AM	80.4	80.5
CHIWP026	P-26	10/13/2022 11:28:48 AM	86.7	86.8
CHIWP026	P-26	11/7/2022 10:44:03 AM	71.0	71.0
CHIWP026	P-26	12/8/2022 9:53:19 AM	66.6	67.0
CHIWP026	P-26	1/24/2023 12:24:45 PM	73.3	73.4
CHIWP026	P-26	2/7/2023 9:53:38 AM	69.4	69.6
CHIWP027	P-27	3/25/2022 12:02:33 PM	88.3	88.3
CHIWP027	P-27	4/11/2022 11:25:52 AM	77.0	77.0
CHIWP027	P-27	5/16/2022 1:07:06 PM	89.2	89.2
CHIWP027	P-27	6/14/2022 12:22:59 PM	93.1	93.3
CHIWP027	P-27	7/21/2022 2:53:19 PM	102.5	102.6
CHIWP027	P-27	8/10/2022 8:15:00 AM	86.7	87.3
CHIWP027	P-27	8/10/2022 8:15:18 AM	86.7	87.3
CHIWP027	P-27	9/12/2022 9:24:08 AM	90.7	91.1
CHIWP027	P-27	10/13/2022 11:35:33 AM	87.1	87.2
CHIWP027	P-27	11/7/2022 11:07:19 AM	68.8	68.8
CHIWP027	P-27	12/8/2022 10:14:46 AM	66.8	67.6
CHIWP027	P-27	1/3/2023 1:38:14 PM	60.8	60.8
CHIWP027	P-27	2/7/2023 10:06:37 AM	69.6	69.7
CHIWP028	P-28	3/25/2022 12:08:02 PM	96.7	96.7
CHIWP028	P-28	4/11/2022 11:30:20 AM	90.3	90.3
CHIWP028	P-28	5/16/2022 1:12:33 PM	94.8	94.8
CHIWP028	P-28	6/14/2022 1:53:53 PM	96.3	96.3
CHIWP028	P-28	7/21/2022 2:58:28 PM	98.9	99.1
CHIWP028	P-28	8/10/2022 8:19:00 AM	84.8	84.4
CHIWP028	P-28	8/10/2022 8:19:48 AM	84.8	84.4
CHIWP028	P-28	9/12/2022 9:36:32 AM	97.2	97.2
CHIWP028	P-28	10/13/2022 11:40:04 AM	96.6	96.6
CHIWP028	P-28	11/7/2022 11:19:13 AM	92.9	92.9
CHIWP028	P-28	12/8/2022 10:23:23 AM	92.7	92.9
CHIWP028	P-28	1/3/2023 1:56:57 PM	85.7	85.8
CHIWP028	P-28	2/7/2023 10:14:03 AM	86.0	86.3
CHIWP29R	P-29R	3/25/2022 12:11:56 PM	93.5	94.0
CHIWP29R	P-29R	4/11/2022 11:25:22 AM	82.3	82.2
CHIWP29R	P-29R	5/16/2022 1:18:25 PM	93.2	93.4
CHIWP29R	P-29R	6/14/2022 1:36:02 PM	95.4	95.6
CHIWP29R	P-29R	7/21/2022 3:13:13 PM	103.6	105.4
CHIWP29R	P-29R	8/10/2022 8:23:00 AM	94.8	96.6
CHIWP29R	P-29R	8/10/2022 8:23:00 AM	94.8	96.6
CHIWP29R	P-29R	9/12/2022 9:43:42 AM	102.0	102.0

Point ID	Point Name	Record Date	Init Temp [°F]	Adj Temp [°F]
CHIWP29R	P-29R	10/13/2022 11:44:34 AM	100.6	100.7
CHIWP29R	P-29R	11/7/2022 11:16:02 AM	88.8	89.0
CHIWP29R	P-29R	12/8/2022 10:32:15 AM	84.1	84.2
CHIWP29R	P-29R	1/3/2023 2:09:17 PM	66.9	67.0
CHIWP29R	P-29R	2/7/2023 10:24:59 AM	74.9	75.0
CHIWP30R	P-30R	3/23/2022 11:02:09 AM	86.0	85.8
CHIWP30R	P-30R	4/11/2022 11:38:46 AM	83.4	83.4
CHIWP30R	P-30R	5/16/2022 1:23:19 PM	88.4	88.5
CHIWP30R	P-30R	5/16/2022 1:23:20 PM	88.4	88.5
CHIWP30R	P-30R	6/14/2022 1:40:34 PM	90.0	90.1
CHIWP30R	P-30R	7/21/2022 3:18:54 PM	96.5	96.4
CHIWP30R	P-30R	8/10/2022 8:26:00 AM	89.2	89.3
CHIWP30R	P-30R	8/10/2022 8:26:10 AM	89.2	89.3
CHIWP30R	P-30R	9/12/2022 9:51:53 AM	90.4	90.4
CHIWP30R	P-30R	10/20/2022 11:44:38 AM	93.9	93.9
CHIWP30R	P-30R	11/7/2022 11:24:40 AM	86.1	86.1
CHIWP30R	P-30R	12/8/2022 10:44:56 AM	87.5	87.1
CHIWP30R	P-30R	1/3/2023 2:23:09 PM	70.1	70.1
CHIWP30R	P-30R	2/7/2023 10:31:19 AM	72.0	72.0
CHIWP031	P-31	3/23/2022 10:51:54 AM	92.9	98.4
CHIWP031	P-31	4/11/2022 11:46:25 AM	96.6	96.8
CHIWP031	P-31	5/16/2022 1:33:33 PM	100.3	100.3
CHIWP031	P-31	6/14/2022 1:58:59 PM	104.8	104.8
CHIWP031	P-31	7/21/2022 3:23:49 PM	106.9	106.9
CHIWP031	P-31	8/10/2022 8:29:00 AM	102.6	103.3
CHIWP031	P-31	8/10/2022 8:29:26 AM	102.6	103.3
CHIWP031	P-31	9/12/2022 9:54:28 AM	103.8	103.9
CHIWP031	P-31	10/13/2022 11:49:19 AM	100.3	100.3
CHIWP031	P-31	11/7/2022 11:28:26 AM	84.1	84.1
CHIWP031	P-31	12/8/2022 10:57:57 AM	85.1	85.3
CHIWP031	P-31	1/3/2023 2:35:19 PM	78.0	78.1
CHIWP031	P-31	2/7/2023 10:39:00 AM	78.7	78.7
CHIP32R1	P-32R1	3/25/2022 12:16:25 PM	90.8	90.8
CHIP32R1	P-32R1	4/11/2022 11:38:09 AM	81.3	81.4
CHIP32R1	P-32R1	5/16/2022 1:43:51 PM	90.1	97.0
CHIP32R1	P-32R1	5/16/2022 1:47:35 PM	97.5	98.2
CHIP32R1	P-32R1	6/14/2022 2:05:19 PM	109.8	109.8
CHIP32R1	P-32R1	7/21/2022 3:27:51 PM	110.5	110.6
CHIP32R1	P-32R1	8/10/2022 8:33:00 AM	89.3	89.7
CHIP32R1	P-32R1	8/10/2022 8:33:35 AM	89.3	89.7
CHIP32R1	P-32R1	8/18/2022 10:17:20 AM	110.6	108.9
CHIP32R1	P-32R1	9/12/2022 10:00:05 AM	103.8	103.8
CHIP32R1	P-32R1	10/14/2022 9:50:10 AM	94.9	95.1
CHIP32R1	P-32R1	11/7/2022 10:39:33 AM	81.9	81.9
CHIP32R1	P-32R1	12/8/2022 11:04:07 AM	79.7	80.3

Point ID	Point Name	Record Date	Init Temp [°F]	Adj Temp [°F]
CHIP32R1	P-32R1	1/3/2023 2:43:19 PM	64.3	64.4
CHIP32R1	P-32R1	2/7/2023 10:54:08 AM	71.4	71.6
CHIP32R2	P-32R2	3/25/2022 12:19:49 PM	125.8	125.9
CHIP32R2	P-32R2	4/11/2022 11:43:30 AM	125.1	122.4
CHIP32R2	P-32R2	4/11/2022 11:47:08 AM	121.2	121.2
CHIP32R2	P-32R2	4/29/2022 9:34:59 AM	88.2	88.4
CHIP32R2	P-32R2	5/16/2022 2:00:59 PM	115.6	119.7
CHIP32R2	P-32R2	5/16/2022 2:03:17 PM	121.4	121.4
CHIP32R2	P-32R2	6/14/2022 2:19:28 PM	126.2	113.0
CHIP32R2	P-32R2	6/14/2022 2:33:43 PM	102.8	110.5
CHIP32R2	P-32R2	6/14/2022 2:39:56 PM	110.9	111.1
CHIP32R2	P-32R2	7/22/2022 10:20:10 AM	123.6	123.6
CHIP32R2	P-32R2	8/10/2022 8:38:00 AM	129.3	128.9
CHIP32R2	P-32R2	8/10/2022 8:38:11 AM	129.3	128.9
CHIP32R2	P-32R2	8/10/2022 8:38:17 AM	129.3	128.9
CHIP32R2	P-32R2	8/15/2022 4:28:05 PM	128.9	120.8
CHIP32R2	P-32R2	9/12/2022 10:05:45 AM	98.0	98.5
CHIP32R2	P-32R2	10/14/2022 9:56:50 AM	72.5	104.8
CHIP32R2	P-32R2	10/14/2022 10:05:49 AM	111.8	113.0
CHIP32R2	P-32R2	11/7/2022 11:35:34 AM	127.8	127.8
CHIP32R2	P-32R2	12/8/2022 11:11:26 AM	73.3	74.7
CHIP32R2	P-32R2	12/12/2022 10:53:17 AM	50.0	49.9
CHIP32R2	P-32R2	12/14/2022 2:12:11 PM	79.8	93.7
CHIP32R2	P-32R2	1/3/2023 2:49:22 PM	111.2	111.2
CHIP32R2	P-32R2	2/7/2023 11:03:50 AM	112.2	111.0
CHIWP033	P-33	3/25/2022 12:23:55 PM	92.1	92.2
CHIWP033	P-33	4/11/2022 11:53:40 AM	79.0	79.0
CHIWP033	P-33	5/16/2022 2:08:40 PM	93.4	93.4
CHIWP033	P-33	6/14/2022 2:53:27 PM	92.8	93.1
CHIWP033	P-33	7/25/2022 10:50:45 AM	90.8	91.0
CHIWP033	P-33	8/11/2022 7:38:32 AM	76.7	76.7
CHIWP033	P-33	9/12/2022 10:11:49 AM	92.2	92.6
CHIWP033	P-33	10/14/2022 10:08:14 AM	81.9	82.2
CHIWP033	P-33	11/7/2022 10:51:06 AM	73.7	73.7
CHIWP033	P-33	12/8/2022 11:25:30 AM	76.1	76.2
CHIWP033	P-33	12/14/2022 2:21:33 PM	75.0	76.5
CHIWP033	P-33	1/4/2023 9:01:04 AM	75.0	75.2
CHIWP033	P-33	2/7/2023 11:08:07 AM	73.0	73.2
CHIWP034	P-34	3/25/2022 12:27:44 PM	92.8	92.7
CHIWP034	P-34	4/11/2022 1:52:07 PM	75.5	75.6
CHIWP034	P-34	5/16/2022 2:51:40 PM	89.3	87.6
CHIWP034	P-34	5/16/2022 2:54:05 PM	87.8	88.1
CHIWP034	P-34	6/14/2022 2:57:12 PM	89.9	89.9
CHIWP034	P-34	7/25/2022 10:54:42 AM	88.8	89.2
CHIWP034	P-34	8/10/2022 8:49:00 AM	89.5	89.3

Point ID	Point Name	Record Date	Init Temp [°F]	Adj Temp [°F]
CHIWP034	P-34	8/10/2022 8:49:23 AM	89.5	89.3
CHIWP034	P-34	9/12/2022 10:18:50 AM	97.6	97.6
CHIWP034	P-34	10/14/2022 10:14:52 AM	89.7	87.5
CHIWP034	P-34	10/14/2022 10:16:13 AM	86.4	86.4
CHIWP034	P-34	11/7/2022 11:56:38 AM	74.3	74.3
CHIWP034	P-34	12/12/2022 11:04:01 AM	61.9	62.2
CHIWP034	P-34	1/4/2023 9:07:36 AM	74.7	75.1
CHIWP034	P-34	2/7/2023 11:18:45 AM	69.1	69.2
CHIWP036	P-36	3/25/2022 12:31:44 PM	95.0	94.6
CHIWP036	P-36	4/11/2022 1:59:54 PM	98.6	98.7
CHIWP036	P-36	5/16/2022 3:06:18 PM	95.8	105.4
CHIWP036	P-36	5/16/2022 3:10:09 PM	107.7	107.7
CHIWP036	P-36	6/14/2022 3:11:04 PM	115.8	115.8
CHIWP036	P-36	6/17/2022 11:15:24 AM	114.4	112.6
CHIWP036	P-36	7/25/2022 11:03:15 AM	102.3	102.9
CHIWP036	P-36	8/10/2022 9:05:00 AM	82.4	82.0
CHIWP036	P-36	8/10/2022 9:05:49 AM	82.4	82.0
CHIWP036	P-36	9/12/2022 10:29:51 AM	105.7	105.8
CHIWP036	P-36	10/14/2022 10:35:50 AM	96.5	109.9
CHIWP036	P-36	10/14/2022 10:37:50 AM	111.2	111.3
CHIWP036	P-36	11/7/2022 12:04:07 PM	112.1	112.1
CHIWP036	P-36	11/23/2022 10:52:16 AM	112.8	112.8
CHIWP036	P-36	12/12/2022 11:19:06 AM	108.2	108.2
CHIWP036	P-36	1/4/2023 9:25:09 AM	112.3	112.3
CHIWP036	P-36	2/7/2023 11:31:30 AM	112.6	112.7
CHIWP037	P-37	3/24/2022 12:28:51 PM	98.6	98.7
CHIWP037	P-37	4/11/2022 2:11:21 PM	93.1	92.9
CHIWP037	P-37	4/12/2022 9:34:31 AM	80.1	80.2
CHIWP037	P-37	5/17/2022 10:12:35 AM	95.9	95.9
CHIWP037	P-37	6/14/2022 3:17:16 PM	102.0	112.8
CHIWP037	P-37	6/14/2022 3:20:02 PM	114.3	114.3
CHIWP037	P-37	7/25/2022 11:08:42 AM	114.0	114.1
CHIWP037	P-37	8/10/2022 9:10:00 AM	110.7	112.7
CHIWP037	P-37	8/10/2022 9:10:40 AM	110.7	112.7
CHIWP037	P-37	9/12/2022 11:02:26 AM	101.2	101.3
CHIWP037	P-37	10/14/2022 10:44:59 AM	91.5	91.5
CHIWP037	P-37	11/7/2022 11:08:31 AM	67.8	67.9
CHIWP037	P-37	11/23/2022 11:01:09 AM	89.0	93.3
CHIWP037	P-37	12/12/2022 11:29:07 AM	82.3	82.7
CHIWP037	P-37	1/4/2023 9:12:02 AM	106.2	108.0
CHIWP037	P-37	2/7/2023 11:42:13 AM	103.4	103.4
CHIWP38A	P-38A	2/25/2022 1:23:52 PM	71.4	71.5
CHIWP38A	P-38A	3/24/2022 12:56:41 PM	93.8	94.0
CHIWP38A	P-38A	4/8/2022 10:47:45 AM	95.8	97.0
CHIP38RD	P-38RD	3/24/2022 12:36:06 PM	106.7	106.4

Point ID	Point Name	Record Date	Init Temp [°F]	Adj Temp [°F]
CHIP38RD	P-38RD	4/11/2022 2:13:09 PM	105.7	105.7
CHIP38RD	P-38RD	5/17/2022 10:46:20 AM	106.7	106.7
CHIP38RD	P-38RD	6/15/2022 1:34:37 PM	108.0	108.0
CHIP38RD	P-38RD	7/25/2022 1:39:37 PM	108.1	107.1
CHIP38RD	P-38RD	8/10/2022 9:33:00 AM	106.0	106.8
CHIP38RD	P-38RD	8/10/2022 9:33:20 AM	106.0	106.8
CHIP38RD	P-38RD	9/12/2022 11:16:37 AM	107.0	107.0
CHIP38RD	P-38RD	10/14/2022 11:06:16 AM	63.9	63.9
CHIP38RD	P-38RD	11/7/2022 12:10:35 PM	103.1	103.2
CHIP38RD	P-38RD	11/23/2022 11:19:43 AM	105.7	106.2
CHIP38RD	P-38RD	12/13/2022 10:33:34 AM	103.8	103.9
CHIP38RD	P-38RD	1/4/2023 9:23:32 AM	106.2	106.3
CHIP38RD	P-38RD	2/7/2023 1:37:40 PM	104.5	104.5
CHIP38RS	P-38RS	3/24/2022 12:38:27 PM	93.8	93.8
CHIP38RS	P-38RS	4/11/2022 2:09:45 PM	87.4	87.4
CHIP38RS	P-38RS	5/17/2022 10:43:21 AM	92.6	92.8
CHIP38RS	P-38RS	6/15/2022 1:24:50 PM	101.5	102.9
CHIP38RS	P-38RS	6/15/2022 1:26:51 PM	103.9	104.0
CHIP38RS	P-38RS	6/15/2022 1:41:40 PM	105.3	104.5
CHIP38RS	P-38RS	7/25/2022 1:25:25 PM	103.6	103.9
CHIP38RS	P-38RS	8/10/2022 9:31:00 AM	102.9	104.5
CHIP38RS	P-38RS	8/10/2022 9:31:47 AM	102.9	104.5
CHIP38RS	P-38RS	9/12/2022 11:13:32 AM	85.1	85.6
CHIP38RS	P-38RS	10/14/2022 11:01:24 AM	77.2	61.5
CHIP38RS	P-38RS	11/7/2022 12:08:09 PM	87.6	87.7
CHIP38RS	P-38RS	12/13/2022 10:37:55 AM	86.5	86.5
CHIP38RS	P-38RS	1/4/2023 9:20:35 AM	94.0	94.0
CHIP38RS	P-38RS	2/7/2023 1:29:08 PM	91.4	95.9
CHIP38RS	P-38RS	2/7/2023 1:31:43 PM	97.9	97.9
CHIWP039	P-39	3/25/2022 12:37:46 PM	112.2	112.3
CHIWP039	P-39	4/11/2022 2:17:40 PM	111.1	111.1
CHIWP039	P-39	5/17/2022 11:10:34 AM	111.7	111.9
CHIWP039	P-39	6/15/2022 1:55:17 PM	107.6	107.1
CHIWP039	P-39	6/15/2022 2:04:25 PM	110.5	110.6
CHIWP039	P-39	6/16/2022 2:48:57 PM	113.2	113.2
CHIWP039	P-39	7/25/2022 1:44:26 PM	112.0	112.0
CHIWP039	P-39	8/10/2022 9:36:00 AM	111.0	111.3
CHIWP039	P-39	8/10/2022 9:36:02 AM	111.0	111.3
CHIWP039	P-39	9/12/2022 11:20:24 AM	110.0	110.0
CHIWP039	P-39	10/14/2022 11:09:29 AM	108.7	108.7
CHIWP039	P-39	11/7/2022 11:21:59 AM	104.3	104.2
CHIWP039	P-39	12/13/2022 11:16:39 AM	99.5	99.5
CHIWP039	P-39	1/4/2023 9:30:19 AM	83.0	83.0
CHIWP039	P-39	2/7/2023 1:45:02 PM	73.7	73.7
CHIWP39A	P-39A	8/10/2022 1:09:00 PM	101.5	101.6

Point ID	Point Name	Record Date	Init Temp [°F]	Adj Temp [°F]
CHIWP39A	P-39A	8/10/2022 1:09:21 PM	101.5	101.6
CHIWP041	P-41	3/25/2022 12:41:47 PM	122.2	122.2
CHIWP041	P-41	4/11/2022 2:21:42 PM	126.2	126.2
CHIWP041	P-41	9/12/2022 11:31:50 AM	96.9	109.6
CHIWP041	P-41	9/12/2022 11:33:33 AM	111.1	111.2
CHIWP041	P-41	9/13/2022 10:07:03 AM	116.4	114.4
CHIWP041	P-41	10/28/2022 1:56:54 PM	120.1	120.1
CHIWP041	P-41	11/7/2022 12:14:30 PM	114.1	114.1
CHIWP041	P-41	12/13/2022 11:29:05 AM	86.2	83.3
CHIWP041	P-41	1/4/2023 9:35:16 AM	63.6	64.1
CHIWP041	P-41	2/7/2023 1:57:59 PM	76.4	91.4
CHIWP041	P-41	2/7/2023 2:00:50 PM	93.0	93.1
CHIWP42R	P-42R	3/31/2022 11:03:14 AM	117.1	117.1
CHIWP42R	P-42R	4/11/2022 2:23:53 PM	116.4	116.4
CHIWP42R	P-42R	5/17/2022 11:46:21 AM	119.5	118.8
CHIWP42R	P-42R	6/16/2022 2:34:35 PM	119.1	119.1
CHIWP42R	P-42R	7/25/2022 1:49:00 PM	119.4	119.4
CHIWP42R	P-42R	8/10/2022 9:46:00 AM	118.4	119.4
CHIWP42R	P-42R	8/10/2022 9:46:50 AM	118.4	119.4
CHIWP42R	P-42R	9/12/2022 11:39:42 AM	119.4	119.3
CHIWP42R	P-42R	10/14/2022 2:57:15 PM	114.7	115.9
CHIWP42R	P-42R	11/7/2022 12:20:28 PM	115.7	115.7
CHIWP42R	P-42R	12/13/2022 11:39:40 AM	115.5	113.7
CHIWP42R	P-42R	1/4/2023 9:40:03 AM	108.4	108.3
CHIWP043	P-43	3/3/2022 9:08:33 AM	91.9	91.9
CHIWP043	P-43	4/11/2022 2:27:28 PM	79.7	79.9
CHIWP043	P-43	5/17/2022 11:57:07 AM	86.2	112.1
CHIWP043	P-43	6/16/2022 2:28:54 PM	100.7	113.6
CHIWP043	P-43	6/16/2022 2:30:43 PM	114.3	114.4
CHIWP043	P-43	7/25/2022 1:53:45 PM	120.1	125.1
CHIWP043	P-43	7/25/2022 1:55:06 PM	125.6	125.7
CHIWP043	P-43	8/10/2022 9:55:00 AM	106.0	106.8
CHIWP043	P-43	8/10/2022 9:55:51 AM	106.0	106.8
CHIWP043	P-43	9/12/2022 11:44:10 AM	124.6	124.6
CHIWP043	P-43	10/14/2022 3:00:29 PM	120.3	120.4
CHIWP043	P-43	11/7/2022 12:23:42 PM	120.5	117.7
CHIWP043	P-43	12/13/2022 11:45:17 AM	77.9	77.9
CHIWP043	P-43	1/4/2023 9:43:50 AM	61.3	61.4
CHIP44RD	P-44RD	3/23/2022 11:13:42 AM	103.6	103.6
CHIP44RD	P-44RD	4/11/2022 2:30:20 PM	103.5	103.4
CHIP44RD	P-44RD	5/17/2022 12:10:54 PM	107.3	107.5
CHIP44RD	P-44RD	6/16/2022 10:04:45 AM	106.7	106.7
CHIP44RD	P-44RD	7/25/2022 2:01:13 PM	114.1	114.2
CHIP44RD	P-44RD	8/10/2022 10:03:00 AM	112.8	113.1
CHIP44RD	P-44RD	8/10/2022 10:03:47 AM	112.8	113.1

Point ID	Point Name	Record Date	Init Temp [°F]	Adj Temp [°F]
CHIP44RD	P-44RD	9/12/2022 12:52:39 PM	113.7	114.0
CHIP44RD	P-44RD	10/14/2022 2:57:54 PM	110.8	110.8
CHIP44RD	P-44RD	11/7/2022 11:30:03 AM	94.0	94.1
CHIP44RD	P-44RD	12/13/2022 12:01:52 PM	94.1	94.3
CHIP44RD	P-44RD	1/4/2023 9:52:28 AM	88.0	88.8
CHIP44RD	P-44RD	2/10/2023 10:37:47 AM	77.7	77.8
CHIP44RS	P-44RS	3/23/2022 11:26:14 AM	117.3	117.3
CHIP44RS	P-44RS	4/11/2022 2:26:34 PM	114.6	114.7
CHIP44RS	P-44RS	5/17/2022 12:07:42 PM	117.5	117.4
CHIP44RS	P-44RS	6/29/2022 2:16:03 PM	122.1	123.2
CHIP44RS	P-44RS	7/25/2022 1:58:52 PM	125.3	125.4
CHIP44RS	P-44RS	8/10/2022 10:01:00 AM	126.7	126.7
CHIP44RS	P-44RS	8/10/2022 10:01:59 AM	126.7	126.7
CHIP44RS	P-44RS	9/12/2022 12:49:38 PM	125.5	125.4
CHIP44RS	P-44RS	10/14/2022 3:01:28 PM	123.6	123.2
CHIP44RS	P-44RS	11/7/2022 11:34:47 AM	116.0	116.0
CHIP44RS	P-44RS	12/13/2022 11:51:52 AM	116.9	116.9
CHIP44RS	P-44RS	1/4/2023 9:47:27 AM	115.1	115.1
CHIP44RS	P-44RS	2/10/2023 10:33:38 AM	107.8	108.0
CHIP45RD	P-45RD	3/31/2022 11:10:13 AM	113.7	113.7
CHIP45RD	P-45RD	4/12/2022 10:10:48 AM	110.2	110.3
CHIP45RD	P-45RD	5/18/2022 1:17:49 PM	116.2	115.8
CHIP45RD	P-45RD	6/16/2022 2:16:28 PM	117.0	116.9
CHIP45RD	P-45RD	7/25/2022 2:10:24 PM	117.7	117.7
CHIP45RD	P-45RD	8/10/2022 10:23:00 AM	118.1	118.6
CHIP45RD	P-45RD	8/10/2022 10:23:52 AM	118.1	118.6
CHIP45RD	P-45RD	9/12/2022 1:03:51 PM	119.6	119.6
CHIP45RD	P-45RD	10/14/2022 2:55:32 PM	118.3	118.3
CHIP45RD	P-45RD	11/7/2022 12:31:12 PM	115.2	115.3
CHIP45RD	P-45RD	12/13/2022 2:10:06 PM	115.2	115.2
CHIP45RD	P-45RD	1/4/2023 10:10:06 AM	113.5	113.5
CHIP45RD	P-45RD	2/10/2023 10:49:42 AM	108.9	108.9
CHIP45RS	P-45RS	3/31/2022 11:06:50 AM	99.9	99.9
CHIP45RS	P-45RS	4/12/2022 10:08:07 AM	87.2	87.2
CHIP45RS	P-45RS	5/18/2022 1:01:16 PM	101.0	108.8
CHIP45RS	P-45RS	5/18/2022 1:03:51 PM	111.3	111.3
CHIP45RS	P-45RS	6/16/2022 2:13:20 PM	118.8	119.1
CHIP45RS	P-45RS	7/25/2022 2:07:51 PM	119.2	119.2
CHIP45RS	P-45RS	8/10/2022 10:21:00 AM	119.6	119.7
CHIP45RS	P-45RS	8/10/2022 10:21:46 AM	119.6	119.7
CHIP45RS	P-45RS	9/12/2022 1:00:12 PM	117.4	118.3
CHIP45RS	P-45RS	9/12/2022 1:01:43 PM	118.5	118.5
CHIP45RS	P-45RS	10/14/2022 2:50:57 PM	119.2	119.3
CHIP45RS	P-45RS	11/7/2022 12:28:25 PM	114.6	114.7
CHIP45RS	P-45RS	12/13/2022 2:05:46 PM	114.8	115.0

Point ID	Point Name	Record Date	Init Temp [°F]	Adj Temp [°F]
CHIP45RS	P-45RS	1/4/2023 10:07:20 AM	112.4	112.4
CHIP45RS	P-45RS	2/10/2023 10:46:00 AM	110.9	110.8
CHIP46RD	P-46RD	3/31/2022 11:15:52 AM	106.1	106.0
CHIP46RD	P-46RD	4/12/2022 10:17:02 AM	97.9	98.0
CHIP46RD	P-46RD	5/18/2022 11:45:51 AM	109.8	109.9
CHIP46RD	P-46RD	6/16/2022 2:06:20 PM	111.7	111.8
CHIP46RD	P-46RD	7/25/2022 2:16:50 PM	111.4	111.4
CHIP46RD	P-46RD	8/10/2022 12:10:00 PM	112.4	112.6
CHIP46RD	P-46RD	8/10/2022 12:10:45 PM	112.4	112.6
CHIP46RD	P-46RD	9/12/2022 1:33:54 PM	111.3	111.3
CHIP46RD	P-46RD	10/14/2022 2:47:51 PM	90.1	90.0
CHIP46RD	P-46RD	11/7/2022 12:37:40 PM	104.5	104.5
CHIP46RD	P-46RD	12/13/2022 2:24:14 PM	106.4	106.2
CHIP46RD	P-46RD	1/4/2023 10:16:18 AM	102.4	102.5
CHIP46RD	P-46RD	2/10/2023 11:02:39 AM	96.4	96.4
CHIP46RS	P-46RS	3/31/2022 11:13:02 AM	114.6	114.7
CHIP46RS	P-46RS	4/12/2022 10:14:00 AM	108.5	108.4
CHIP46RS	P-46RS	5/18/2022 11:41:34 AM	117.4	117.5
CHIP46RS	P-46RS	6/16/2022 2:00:07 PM	119.4	121.0
CHIP46RS	P-46RS	6/16/2022 2:03:36 PM	121.6	121.5
CHIP46RS	P-46RS	7/25/2022 2:13:42 PM	120.7	121.1
CHIP46RS	P-46RS	8/10/2022 12:08:00 PM	122.8	123.4
CHIP46RS	P-46RS	8/10/2022 12:08:19 PM	122.8	123.4
CHIP46RS	P-46RS	9/12/2022 1:13:40 PM	119.9	123.2
CHIP46RS	P-46RS	9/12/2022 1:15:16 PM	123.5	123.4
CHIP46RS	P-46RS	10/14/2022 2:45:00 PM	123.2	123.2
CHIP46RS	P-46RS	11/7/2022 12:35:27 PM	120.8	118.8
CHIP46RS	P-46RS	12/13/2022 2:16:12 PM	115.8	115.8
CHIP46RS	P-46RS	1/4/2023 10:13:49 AM	113.2	113.5
CHIP46RS	P-46RS	2/10/2023 10:57:10 AM	108.5	108.5
CHIWP047	P-47	3/31/2022 11:19:29 AM	59.6	59.7
CHIWP047	P-47	4/12/2022 10:40:16 AM	59.5	70.7
CHIWP047	P-47	4/12/2022 10:42:06 AM	87.5	87.6
CHIWP047	P-47	5/18/2022 11:34:22 AM	93.1	93.1
CHIWP047	P-47	6/16/2022 1:47:25 PM	101.6	125.5
CHIWP047	P-47	6/16/2022 1:50:40 PM	126.6	126.2
CHIWP047	P-47	6/17/2022 11:31:28 AM	125.0	123.2
CHIWP047	P-47	6/17/2022 12:24:18 PM	119.8	119.8
CHIWP047	P-47	6/17/2022 12:33:21 PM	119.7	116.4
CHIWP047	P-47	8/10/2022 12:22:00 PM	103.1	102.8
CHIWP047	P-47	8/12/2022 1:48:34 PM	122.7	122.0
CHIWP047	P-47	9/12/2022 1:42:12 PM	107.0	123.7
CHIWP047	P-47	9/12/2022 1:44:03 PM	125.3	125.3
CHIWP047	P-47	9/13/2022 10:13:13 AM	124.9	117.4
CHIWP047	P-47	10/17/2022 10:19:34 AM	118.8	120.8

Point ID	Point Name	Record Date	Init Temp [°F]	Adj Temp [°F]
CHIWP047	P-47	11/12/2022 10:33:37 AM	69.2	120.9
CHIWP047	P-47	11/12/2022 10:42:06 AM	124.9	112.1
CHIWP047	P-47	12/13/2022 2:34:29 PM	87.1	87.4
CHIWP047	P-47	1/4/2023 10:23:43 AM	70.4	70.4
CHIWP047	P-47	2/10/2023 11:14:36 AM	70.3	90.5
CHIWP047	P-47	2/10/2023 11:18:16 AM	104.3	104.9
CHIWP048	P-48	3/31/2022 11:23:15 AM	126.4	126.4
CHIWP048	P-48	4/12/2022 10:48:05 AM	126.0	126.0
CHIWP048	P-48	5/25/2022 2:51:18 PM	128.0	128.1
CHIWP048	P-48	6/16/2022 1:37:30 PM	127.8	127.8
CHIWP048	P-48	8/11/2022 1:32:02 PM	120.0	120.1
CHIWP048	P-48	8/12/2022 1:55:49 PM	130.8	130.5
CHIWP048	P-48	9/12/2022 1:49:01 PM	128.4	128.4
CHIWP048	P-48	9/13/2022 10:16:44 AM	128.7	129.0
CHIWP048	P-48	10/17/2022 10:23:53 AM	128.4	129.1
CHIWP048	P-48	11/12/2022 10:21:00 AM	127.3	127.4
CHIWP048	P-48	12/13/2022 2:47:00 PM	125.9	118.5
CHIWP048	P-48	12/13/2022 3:21:33 PM	108.8	88.1
CHIWP048	P-48	1/4/2023 10:27:00 AM	59.3	59.4
CHIWP048	P-48	2/10/2023 11:44:42 AM	78.6	78.7
CHIWP048	P-48	2/13/2023 10:41:46 AM	73.7	74.8
CHIWP048	P-48	2/13/2023 10:44:02 AM	75.2	75.2
CHIP49RD	P-49RD	3/31/2022 11:37:58 AM	116.6	116.6
CHIP49RD	P-49RD	4/12/2022 11:12:36 AM	116.4	116.4
CHIP49RD	P-49RD	5/18/2022 11:00:58 AM	117.0	117.0
CHIP49RD	P-49RD	6/16/2022 1:19:00 PM	117.4	117.4
CHIP49RD	P-49RD	7/25/2022 3:06:07 PM	117.7	117.7
CHIP49RD	P-49RD	8/10/2022 12:33:00 PM	118.1	118.3
CHIP49RD	P-49RD	8/10/2022 12:33:14 PM	118.1	118.3
CHIP49RD	P-49RD	9/12/2022 2:19:49 PM	117.2	117.2
CHIP49RD	P-49RD	10/17/2022 11:06:32 AM	117.4	117.5
CHIP49RD	P-49RD	11/12/2022 10:07:27 AM	116.1	116.1
CHIP49RD	P-49RD	12/14/2022 2:59:27 PM	115.8	115.8
CHIP49RD	P-49RD	1/4/2023 11:00:47 AM	116.0	116.0
CHIP49RD	P-49RD	2/13/2023 10:52:30 AM	113.9	113.9
CHIP49RS	P-49RS	3/31/2022 11:34:34 AM	118.0	118.0
CHIP49RS	P-49RS	4/12/2022 11:10:22 AM	114.6	114.5
CHIP49RS	P-49RS	5/18/2022 10:54:39 AM	113.7	113.7
CHIP49RS	P-49RS	6/16/2022 1:11:11 PM	104.7	118.3
CHIP49RS	P-49RS	6/16/2022 1:14:55 PM	119.9	119.9
CHIP49RS	P-49RS	6/16/2022 2:23:34 PM	120.8	120.8
CHIP49RS	P-49RS	7/25/2022 2:58:02 PM	121.1	121.1
CHIP49RS	P-49RS	7/25/2022 3:02:35 PM	121.1	121.0
CHIP49RS	P-49RS	7/25/2022 3:08:57 PM	120.9	120.9
CHIP49RS	P-49RS	8/10/2022 12:31:00 PM	121.7	121.8

Point ID	Point Name	Record Date	Init Temp [°F]	Adj Temp [°F]
CHIP49RS	P-49RS	8/10/2022 12:31:52 PM	121.7	121.8
CHIP49RS	P-49RS	9/12/2022 2:16:52 PM	121.0	121.0
CHIP49RS	P-49RS	10/17/2022 11:02:43 AM	120.1	120.1
CHIP49RS	P-49RS	11/12/2022 10:11:25 AM	117.7	117.9
CHIP49RS	P-49RS	12/14/2022 3:03:54 PM	116.2	116.2
CHIP49RS	P-49RS	1/4/2023 10:57:43 AM	105.2	105.0
CHIP49RS	P-49RS	2/13/2023 10:57:35 AM	76.1	76.1
CHIWP052	P-52	3/30/2022 4:08:28 PM	77.5	108.4
CHIWP052	P-52	3/30/2022 4:10:28 PM	110.2	110.3
CHIWP052	P-52	4/8/2022 2:03:34 PM	119.1	119.0
CHIWP052	P-52	5/17/2022 11:59:29 AM	118.3	118.3
CHIWP052	P-52	5/17/2022 1:09:20 PM	117.8	112.6
CHIWP052	P-52	5/17/2022 1:12:11 PM	115.1	115.4
CHIWP052	P-52	6/14/2022 11:54:11 AM	116.9	116.9
CHIWP052	P-52	7/25/2022 3:46:36 PM	117.7	118.0
CHIWP052	P-52	7/25/2022 3:48:59 PM	118.4	118.5
CHIWP052	P-52	8/11/2022 8:21:16 AM	82.0	81.8
CHIWP052	P-52	9/13/2022 10:54:33 AM	115.9	115.9
CHIWP052	P-52	10/17/2022 11:11:17 AM	114.6	114.7
CHIWP052	P-52	11/12/2022 12:04:45 PM	111.7	111.8
CHIWP052	P-52	11/15/2022 1:45:46 PM	109.1	109.5
CHIWP052	P-52	12/14/2022 3:45:24 PM	106.8	106.6
CHIWP052	P-52	1/4/2023 11:02:26 AM	103.6	103.6
CHIWP052	P-52	2/17/2023 11:35:52 AM	111.8	114.1
CHIWP052	P-52	2/17/2023 11:38:08 AM	114.9	114.8
CHIWP053	P-53	3/30/2022 4:47:52 PM	109.9	110.3
CHIWP053	P-53	4/8/2022 2:01:04 PM	114.6	114.6
CHIWP053	P-53	5/17/2022 11:48:15 AM	114.1	114.6
CHIWP053	P-53	6/14/2022 11:58:47 AM	115.9	116.4
CHIWP053	P-53	7/25/2022 3:40:29 PM	116.4	116.4
CHIWP053	P-53	8/11/2022 8:13:40 AM	79.1	77.1
CHIWP053	P-53	9/13/2022 10:49:35 AM	117.1	117.1
CHIWP053	P-53	10/17/2022 11:15:38 AM	116.6	116.6
CHIWP053	P-53	11/12/2022 11:59:01 AM	113.7	113.7
CHIWP053	P-53	12/14/2022 3:39:34 PM	108.2	108.1
CHIWP053	P-53	1/4/2023 10:56:26 AM	106.7	106.5
CHIWP053	P-53	2/17/2023 11:29:27 AM	104.4	105.9
CHIWP054	P-54	3/30/2022 4:54:58 PM	92.2	92.2
CHIWP054	P-54	4/8/2022 1:56:17 PM	108.2	108.2
CHIWP054	P-54	5/25/2022 1:25:56 PM	110.2	110.2
CHIWP054	P-54	6/14/2022 12:02:31 PM	110.5	110.7
CHIWP054	P-54	7/25/2022 3:36:49 PM	111.6	111.8
CHIWP054	P-54	8/11/2022 8:06:41 AM	90.7	90.0
CHIWP054	P-54	9/13/2022 10:45:46 AM	111.5	111.4
CHIWP054	P-54	10/17/2022 11:20:19 AM	110.9	111.0

Point ID	Point Name	Record Date	Init Temp [°F]	Adj Temp [°F]
CHIWP054	P-54	11/12/2022 11:53:58 AM	107.5	107.6
CHIWP054	P-54	12/14/2022 3:35:43 PM	103.1	103.3
CHIWP054	P-54	1/4/2023 10:48:42 AM	102.6	102.6
CHIWP054	P-54	2/17/2023 11:23:33 AM	99.3	101.7
CHIWP055	P-55	3/30/2022 5:00:25 PM	99.7	99.6
CHIWP055	P-55	4/8/2022 1:50:16 PM	102.2	102.2
CHIWP055	P-55	5/17/2022 11:29:38 AM	102.8	102.8
CHIWP055	P-55	5/17/2022 11:41:03 AM	109.3	109.3
CHIWP055	P-55	6/14/2022 12:06:19 PM	103.3	103.5
CHIWP055	P-55	7/25/2022 3:32:36 PM	104.9	104.9
CHIWP055	P-55	8/11/2022 7:58:02 AM	82.3	80.9
CHIWP055	P-55	9/13/2022 10:37:14 AM	105.0	105.0
CHIWP055	P-55	10/17/2022 11:25:05 AM	104.7	104.7
CHIWP055	P-55	11/12/2022 11:44:07 AM	103.1	103.2
CHIWP055	P-55	12/14/2022 3:29:26 PM	101.0	101.1
CHIWP055	P-55	1/4/2023 10:43:22 AM	99.6	99.7
CHIWP055	P-55	2/17/2023 11:15:06 AM	96.7	99.1
CHIWP056	P-56	3/30/2022 5:07:11 PM	99.1	99.1
CHIWP056	P-56	4/8/2022 1:41:43 PM	100.9	100.8
CHIWP056	P-56	5/17/2022 11:24:49 AM	99.8	99.8
CHIWP056	P-56	6/14/2022 12:13:12 PM	101.6	101.7
CHIWP056	P-56	6/16/2022 2:59:18 PM	102.4	102.4
CHIWP056	P-56	7/25/2022 3:28:57 PM	103.0	103.0
CHIWP056	P-56	8/12/2022 1:30:44 PM	104.5	104.5
CHIWP056	P-56	9/13/2022 10:33:08 AM	102.6	102.6
CHIWP056	P-56	10/14/2022 11:24:13 AM	101.2	102.1
CHIWP056	P-56	10/14/2022 11:25:47 AM	102.6	102.6
CHIWP056	P-56	11/12/2022 11:48:38 AM	101.4	101.4
CHIWP056	P-56	12/14/2022 3:25:12 PM	98.5	98.8
CHIWP056	P-56	1/4/2023 10:38:25 AM	99.4	99.5
CHIWP056	P-56	2/15/2023 12:09:50 PM	97.5	98.1
CHIWP057	P-57	3/30/2022 5:04:17 PM	77.3	77.3
CHIWP057	P-57	4/8/2022 10:48:42 AM	85.1	85.1
CHIWP057	P-57	5/17/2022 11:19:25 AM	85.5	84.8
CHIWP057	P-57	6/14/2022 12:10:15 PM	91.2	91.2
CHIWP057	P-57	7/25/2022 3:24:03 PM	96.4	96.4
CHIWP057	P-57	8/10/2022 1:33:00 PM	98.2	98.1
CHIWP057	P-57	8/10/2022 1:33:35 PM	98.2	98.1
CHIWP057	P-57	9/13/2022 10:29:43 AM	92.4	90.6
CHIWP057	P-57	10/14/2022 11:20:32 AM	84.5	84.5
CHIWP057	P-57	11/12/2022 11:38:58 AM	73.6	73.7
CHIWP057	P-57	12/14/2022 3:20:52 PM	65.3	65.4
CHIWP057	P-57	1/4/2023 10:33:01 AM	58.4	63.1
CHIWP057	P-57	2/15/2023 12:01:38 PM	69.8	69.8
CHIWP60R	P-60R	3/24/2022 1:04:49 PM	86.0	85.2

Point ID	Point Name	Record Date	Init Temp [°F]	Adj Temp [°F]
CHIWP60R	P-60R	4/8/2022 10:33:19 AM	84.3	84.3
CHIWP60R	P-60R	5/25/2022 2:39:24 PM	87.2	87.2
CHIWP60R	P-60R	6/14/2022 12:22:46 PM	86.9	86.8
CHIWP60R	P-60R	7/25/2022 11:49:35 AM	90.8	90.7
CHIWP60R	P-60R	8/10/2022 12:55:00 PM	99.1	99.3
CHIWP60R	P-60R	8/10/2022 12:55:30 PM	99.1	99.3
CHIWP60R	P-60R	9/12/2022 10:50:59 AM	87.1	87.2
CHIWP60R	P-60R	10/14/2022 10:57:44 AM	83.9	83.9
CHIWP60R	P-60R	11/9/2022 11:15:31 AM	75.3	75.7
CHIWP60R	P-60R	12/13/2022 10:10:17 AM	69.8	70.0
CHIWP60R	P-60R	1/4/2023 9:38:53 AM	74.4	74.4
CHIWP061	P-61	3/29/2022 10:26:14 AM	90.1	90.1
CHIWP061	P-61	4/8/2022 10:25:10 AM	92.1	92.1
CHIWP061	P-61	5/17/2022 10:39:21 AM	91.4	91.5
CHIWP061	P-61	6/15/2022 1:09:58 PM	96.2	96.2
CHIWP061	P-61	7/25/2022 11:41:08 AM	95.5	95.5
CHIWP061	P-61	7/25/2022 11:42:09 AM	95.7	95.7
CHIWP061	P-61	8/10/2022 12:46:00 PM	98.3	98.3
CHIWP061	P-61	8/10/2022 12:46:54 PM	98.3	98.3
CHIWP061	P-61	9/12/2022 10:45:06 AM	93.1	93.2
CHIWP061	P-61	10/17/2022 9:55:18 AM	92.2	92.2
CHIWP061	P-61	11/9/2022 11:13:52 AM	88.1	88.2
CHIWP061	P-61	12/13/2022 9:44:25 AM	85.4	85.4
CHIWP061	P-61	1/4/2023 9:44:48 AM	88.8	88.8
CHIWP061	P-61	2/13/2023 11:15:22 AM	83.4	83.4
CHIWP062	P-62	3/29/2022 10:30:09 AM	71.4	71.4
CHIWP062	P-62	4/8/2022 10:14:32 AM	90.4	90.4
CHIWP062	P-62	5/17/2022 10:47:28 AM	83.4	83.8
CHIWP062	P-62	6/15/2022 1:04:58 PM	102.7	103.0
CHIWP062	P-62	7/25/2022 11:37:55 AM	99.5	99.5
CHIWP062	P-62	8/10/2022 12:43:00 PM	107.2	107.6
CHIWP062	P-62	8/10/2022 12:43:14 PM	107.2	107.6
CHIWP062	P-62	9/12/2022 10:41:35 AM	87.6	88.0
CHIWP062	P-62	10/17/2022 9:50:26 AM	74.5	95.8
CHIWP062	P-62	10/17/2022 9:52:04 AM	96.9	96.9
CHIWP062	P-62	11/9/2022 11:08:22 AM	100.5	100.5
CHIWP062	P-62	12/13/2022 9:50:55 AM	98.0	98.0
CHIWP062	P-62	1/4/2023 9:53:40 AM	101.4	101.3
CHIWP062	P-62	2/13/2023 11:21:22 AM	97.2	97.2
CHIWP063	P-63	3/29/2022 10:34:07 AM	78.0	78.0
CHIWP063	P-63	4/8/2022 10:29:53 AM	95.6	95.6
CHIWP063	P-63	5/17/2022 10:29:30 AM	88.8	88.8
CHIWP063	P-63	6/15/2022 12:59:29 PM	104.9	104.9
CHIWP063	P-63	7/25/2022 11:34:00 AM	101.1	101.3
CHIWP063	P-63	8/11/2022 7:49:02 AM	77.6	78.3

Point ID	Point Name	Record Date	Init Temp [°F]	Adj Temp [°F]
CHIWP063	P-63	9/12/2022 10:35:52 AM	98.0	98.0
CHIWP063	P-63	10/17/2022 9:43:26 AM	91.6	91.6
CHIWP063	P-63	11/9/2022 11:07:52 AM	81.5	82.4
CHIWP063	P-63	12/13/2022 9:59:11 AM	72.9	72.8
CHIWP063	P-63	1/4/2023 10:00:01 AM	73.4	73.5
CHIWP063	P-63	2/13/2023 11:33:04 AM	72.2	72.4
CHIWP065	P-65	3/24/2022 1:09:23 PM	92.4	92.8
CHIWP065	P-65	4/8/2022 10:35:23 AM	93.0	93.0
CHIWP065	P-65	5/17/2022 11:03:16 AM	91.6	91.6
CHIWP065	P-65	6/15/2022 1:15:44 PM	94.1	94.1
CHIWP065	P-65	7/25/2022 11:55:57 AM	92.9	92.9
CHIWP065	P-65	8/10/2022 1:17:00 PM	99.0	98.8
CHIWP065	P-65	8/10/2022 1:17:12 PM	99.0	98.8
CHIWP065	P-65	9/12/2022 10:57:37 AM	92.1	92.1
CHIWP065	P-65	10/14/2022 11:07:07 AM	91.5	91.5
CHIWP065	P-65	11/9/2022 11:18:08 AM	89.4	89.4
CHIWP065	P-65	12/13/2022 10:19:03 AM	87.2	87.3
CHIWP065	P-65	1/4/2023 10:18:39 AM	88.9	88.6
CHIWP065	P-65	2/15/2023 11:53:02 AM	85.2	85.2
CHIWP071	P-71	3/31/2022 11:27:42 AM	118.3	118.3
CHIWP071	P-71	4/12/2022 10:02:54 AM	117.5	117.4
CHIWP071	P-71	5/18/2022 11:20:11 AM	118.5	118.5
CHIWP071	P-71	6/16/2022 3:08:00 PM	119.1	119.1
CHIWP071	P-71	7/25/2022 2:55:07 PM	118.3	118.3
CHIWP071	P-71	8/12/2022 2:09:16 PM	127.7	128.3
CHIWP071	P-71	9/12/2022 2:10:59 PM	118.5	118.5
CHIWP071	P-71	10/17/2022 10:54:32 AM	118.2	118.2
CHIWP071	P-71	11/12/2022 11:20:01 AM	116.6	116.6
CHIWP071	P-71	12/14/2022 3:10:53 PM	115.8	115.8
CHIWP071	P-71	1/4/2023 10:43:12 AM	115.5	115.5
CHIWP071	P-71	2/13/2023 11:04:20 AM	113.2	113.2
CHIWP072	P-72	11/7/2022 11:01:30 AM	59.5	59.5
CHIWP072	P-72	12/12/2022 11:13:48 AM	50.8	51.0
CHIWP075	P-75	3/24/2022 1:00:07 PM	96.3	96.2
CHIWP075	P-75	4/8/2022 10:41:16 AM	95.8	95.8
CHIWP075	P-75	5/17/2022 11:07:24 AM	94.6	94.6
CHIWP075	P-75	6/14/2022 12:17:16 PM	95.3	95.3
CHIWP075	P-75	7/25/2022 12:00:46 PM	95.0	95.1
CHIWP075	P-75	8/10/2022 1:22:00 PM	94.6	94.6
CHIWP075	P-75	8/10/2022 1:22:04 PM	94.6	94.6
CHIWP075	P-75	9/23/2022 10:07:57 AM	95.0	95.0
CHIWP075	P-75	10/14/2022 11:14:40 AM	93.2	93.2
CHIWP075	P-75	11/12/2022 11:29:42 AM	90.8	90.8
CHIWP075	P-75	12/13/2022 11:02:26 AM	88.0	87.6
CHIWP075	P-75	1/4/2023 10:08:57 AM	89.9	89.9

Point ID	Point Name	Record Date	Init Temp [°F]	Adj Temp [°F]
CHIWP075	P-75	2/15/2023 11:46:11 AM	87.3	87.4
CHIWP076	P-76	3/24/2022 12:31:52 PM	90.5	90.5
CHIWP076	P-76	4/11/2022 2:16:50 PM	79.8	79.8
CHIWP076	P-76	5/25/2022 2:33:35 PM	101.4	101.4
CHIWP076	P-76	6/14/2022 3:25:19 PM	97.4	97.4
CHIWP076	P-76	8/10/2022 9:18:00 AM	112.9	113.7
CHIWP076	P-76	8/10/2022 9:18:32 AM	112.9	113.7
CHIWP076	P-76	9/23/2022 10:12:27 AM	104.2	104.2
CHIWP076	P-76	10/14/2022 10:49:49 AM	99.8	99.8
CHIWP076	P-76	11/7/2022 11:15:48 AM	82.7	82.7
CHIWP076	P-76	12/13/2022 10:26:38 AM	76.9	77.0
CHIWP076	P-76	1/4/2023 9:16:39 AM	83.5	83.6
CHIWP076	P-76	2/7/2023 11:47:29 AM	73.1	73.1
CHIWP079	P-79	3/25/2022 10:30:29 AM	87.6	87.7
CHIWP079	P-79	4/21/2022 8:35:25 AM	73.3	73.6
CHIWP079	P-79	5/25/2022 12:09:07 PM	94.3	93.8
CHIWP079	P-79	6/14/2022 10:10:03 AM	90.5	90.5
CHIWP079	P-79	7/21/2022 11:04:04 AM	96.0	95.9
CHIWP079	P-79	8/15/2022 7:26:28 AM	68.9	68.6
CHIWP079	P-79	8/15/2022 7:28:56 AM	68.4	68.5
CHIWP079	P-79	8/15/2022 11:17:58 AM	104.0	102.2
CHIWP079	P-79	8/15/2022 11:21:00 AM	101.2	101.5
CHIWP079	P-79	9/13/2022 9:33:23 AM	92.9	92.9
CHIWP079	P-79	10/12/2022 10:19:56 AM	91.9	91.9
CHIWP079	P-79	10/14/2022 2:48:48 PM	113.7	113.7
CHIWP079	P-79	11/10/2022 10:32:08 AM	88.7	88.5
CHIWP079	P-79	12/26/2022 12:40:38 PM	86.4	90.8
CHIWP079	P-79	12/27/2022 1:37:32 PM	85.6	83.3
CHIWP079	P-79	1/25/2023 9:22:00 AM	76.9	67.9
CHIWP079	P-79	2/17/2023 1:34:31 PM	68.5	79.1
CHIWP079	P-79	2/17/2023 1:37:28 PM	81.6	81.7
CSC2000E	SC-2000E	2/24/2022 12:29:43 PM	69.5	68.9
CSC2000E	SC-2000E	2/24/2022 12:37:11 PM	66.6	66.6
CSC2000E	SC-2000E	3/10/2022 10:58:41 AM	96.0	96.1
CSC2000E	SC-2000E	4/21/2022 10:06:41 AM	97.3	97.6
CSC2000E	SC-2000E	5/18/2022 11:48:39 AM	100.7	100.7
CSC2000E	SC-2000E	6/17/2022 3:13:15 PM	101.9	102.3
CSC2000E	SC-2000E	6/17/2022 3:22:48 PM	104.1	104.1
CSC2000E	SC-2000E	7/20/2022 2:01:37 PM	105.9	105.9
CSC2000E	SC-2000E	8/10/2022 8:33:40 AM	106.7	106.4
CSC2000E	SC-2000E	9/13/2022 1:35:04 PM	107.7	107.7
CSC2000E	SC-2000E	10/19/2022 8:56:43 AM	108.0	108.0
CSC2000E	SC-2000E	11/16/2022 10:58:53 AM	107.1	107.1
CSC2000E	SC-2000E	12/9/2022 2:16:28 PM	108.3	108.5
CSC2000E	SC-2000E	1/16/2023 10:01:41 AM	106.6	106.7

Point ID	Point Name	Record Date	Init Temp [°F]	Adj Temp [°F]
CSC2000E	SC-2000E	2/13/2023 1:57:42 PM	109.2	109.1
CSC2001E	SC-2001E	2/25/2022 2:17:00 PM	90.2	90.2
CSC2001E	SC-2001E	3/9/2022 11:39:45 AM	95.2	95.3
CSC2001E	SC-2001E	4/21/2022 10:46:35 AM	91.0	91.1
CSC2001E	SC-2001E	5/18/2022 3:01:40 PM	108.7	108.7
CSC2001E	SC-2001E	6/17/2022 2:32:02 PM	105.4	105.4
CSC2001E	SC-2001E	7/20/2022 2:33:44 PM	114.5	116.2
CSC2001E	SC-2001E	8/10/2022 9:37:07 AM	107.5	108.5
CSC2001E	SC-2001E	9/16/2022 11:01:39 AM	108.9	108.9
CSC2001E	SC-2001E	10/20/2022 11:05:53 AM	115.4	115.8
CSC2001E	SC-2001E	11/18/2022 10:40:46 AM	106.5	106.6
CSC2001E	SC-2001E	12/12/2022 11:25:00 AM	84.8	84.8
CSC2001E	SC-2001E	1/18/2023 1:56:32 PM	97.2	97.2
CSC2001E	SC-2001E	2/16/2023 2:46:41 PM	96.1	96.2
CSC2001W	SC-2001W	2/23/2022 2:31:11 PM	113.8	113.9
CSC2001W	SC-2001W	3/14/2022 3:24:46 PM	115.3	115.3
CSC2001W	SC-2001W	4/19/2022 2:55:13 PM	115.6	115.6
CSC2001W	SC-2001W	5/24/2022 2:29:19 PM	116.1	116.1
CSC2001W	SC-2001W	6/9/2022 2:17:43 PM	116.5	116.6
CSC2001W	SC-2001W	7/26/2022 9:48:46 AM	115.8	115.8
CSC2001W	SC-2001W	8/10/2022 12:14:49 PM	116.6	116.6
CSC2001W	SC-2001W	8/29/2022 3:11:11 PM	115.9	115.9
CSC2001W	SC-2001W	9/22/2022 12:00:05 PM	115.8	115.8
CSC2001W	SC-2001W	10/18/2022 11:12:20 AM	115.5	115.5
CSC2001W	SC-2001W	11/5/2022 12:37:29 PM	114.4	114.3
CSC2001W	SC-2001W	12/14/2022 4:05:04 PM	109.8	109.8
CSC2001W	SC-2001W	1/11/2023 11:16:48 AM	109.1	109.1
CSC2001W	SC-2001W	2/20/2023 2:19:08 PM	107.6	107.5
CHISW010	SW-10	3/15/2022 12:23:45 PM	86.9	86.9
CHISW010	SW-10	4/21/2022 1:11:51 PM	72.4	72.4
CHISW010	SW-10	5/23/2022 11:28:05 AM	90.2	90.2
CHISW010	SW-10	6/7/2022 12:05:51 PM	93.9	94.1
CHISW010	SW-10	7/20/2022 1:58:22 PM	100.0	100.4
CHISW010	SW-10	8/12/2022 10:48:09 AM	105.0	105.4
CHISW010	SW-10	8/12/2022 10:49:49 AM	109.3	109.5
CHISW010	SW-10	9/16/2022 10:04:46 AM	91.7	91.9
CHISW010	SW-10	10/19/2022 9:38:07 AM	91.9	92.1
CHISW010	SW-10	10/31/2022 10:53:33 AM	90.1	91.4
CHISW010	SW-10	10/31/2022 10:56:44 AM	91.1	91.1
CHISW010	SW-10	11/15/2022 11:10:44 AM	74.6	75.1
CHISW010	SW-10	12/13/2022 2:53:24 PM	84.5	85.9
CHISW010	SW-10	1/19/2023 11:10:19 AM	78.1	78.2
CHISW010	SW-10	2/20/2023 2:08:46 PM	81.0	81.0
CHISW115	SW-115	3/24/2022 10:16:42 AM	87.9	88.0
CHISW115	SW-115	4/12/2022 12:39:46 PM	78.1	78.1

Point ID	Point Name	Record Date	Init Temp [°F]	Adj Temp [°F]
CHISW115	SW-115	5/19/2022 1:53:11 PM	90.2	90.4
CHISW115	SW-115	6/6/2022 10:12:01 AM	88.6	88.7
CHISW115	SW-115	7/15/2022 10:32:44 AM	98.8	98.8
CHISW115	SW-115	8/4/2022 9:03:26 AM	92.4	92.6
CHISW115	SW-115	9/14/2022 1:06:49 PM	93.9	94.2
CHISW115	SW-115	10/19/2022 10:36:26 AM	91.9	92.1
CHISW115	SW-115	11/7/2022 9:45:52 AM	83.2	83.2
CHISW115	SW-115	12/12/2022 1:52:07 PM	86.0	86.0
CHISW115	SW-115	1/16/2023 9:47:16 AM	72.8	73.0
CHISW115	SW-115	2/15/2023 11:12:56 AM	77.1	75.5
CHSW1445	SW-1445	3/15/2022 10:23:55 AM	79.9	79.9
CHSW1445	SW-1445	4/25/2022 9:20:50 AM	77.4	77.4
CHSW1445	SW-1445	5/23/2022 3:28:17 PM	87.8	87.7
CHSW1445	SW-1445	6/8/2022 11:27:03 AM	92.4	92.4
CHSW1445	SW-1445	7/25/2022 7:05:59 PM	88.7	88.6
CHSW1445	SW-1445	8/11/2022 1:37:25 PM	105.7	105.7
CHSW1445	SW-1445	8/11/2022 1:38:43 PM	106.4	106.4
CHSW1445	SW-1445	9/1/2022 12:00:17 PM	123.8	123.9
CHSW1445	SW-1445	10/18/2022 1:33:48 PM	100.2	99.2
CHSW1445	SW-1445	11/15/2022 1:34:14 PM	77.0	77.0
CHSW1445	SW-1445	12/14/2022 3:25:19 PM	69.5	69.5
CHSW1445	SW-1445	1/19/2023 2:14:53 PM	68.8	68.9
CHSW1445	SW-1445	2/21/2023 10:47:02 AM	78.9	78.9
CHSW1455	SW-1455	3/15/2022 10:31:02 AM	76.9	76.8
CHSW1455	SW-1455	4/25/2022 9:27:32 AM	84.9	85.1
CHSW1455	SW-1455	5/23/2022 3:33:06 PM	87.5	87.7
CHSW1455	SW-1455	6/8/2022 11:34:42 AM	92.4	91.9
CHSW1455	SW-1455	7/25/2022 7:03:05 PM	89.0	89.1
CHSW1455	SW-1455	8/11/2022 1:53:43 PM	103.7	103.4
CHSW1455	SW-1455	8/11/2022 1:55:11 PM	99.6	99.6
CHSW1455	SW-1455	9/1/2022 11:54:16 AM	103.7	103.7
CHSW1455	SW-1455	10/18/2022 1:41:57 PM	94.5	94.1
CHSW1455	SW-1455	11/15/2022 1:42:29 PM	82.8	82.8
CHSW1455	SW-1455	12/14/2022 3:19:49 PM	81.1	81.1
CHSW1455	SW-1455	1/19/2023 2:23:44 PM	78.2	78.2
CHSW1455	SW-1455	2/21/2023 10:56:27 AM	80.5	80.5
CHISW154	SW-154	3/15/2022 2:15:08 PM	89.6	89.7
CHISW154	SW-154	4/14/2022 12:55:11 PM	78.8	78.9
CHISW154	SW-154	5/20/2022 11:45:30 AM	72.9	73.2
CHISW154	SW-154	6/7/2022 9:49:52 AM	89.2	89.3
CHISW154	SW-154	7/18/2022 1:35:08 PM	101.5	101.7
CHISW154	SW-154	8/16/2022 1:10:01 PM	101.0	101.1
CHISW154	SW-154	9/15/2022 10:20:20 AM	83.4	83.4
CHISW154	SW-154	10/19/2022 2:10:38 PM	100.4	100.9
CHISW154	SW-154	11/7/2022 11:22:03 AM	58.6	58.5

Point ID	Point Name	Record Date	Init Temp [°F]	Adj Temp [°F]
CHISW154	SW-154	12/13/2022 10:02:21 AM	58.3	58.4
CHISW154	SW-154	1/19/2023 9:49:52 AM	53.6	53.8
CHISW154	SW-154	2/20/2023 9:27:07 AM	67.0	67.0
CSW17135	SW-17-135	3/15/2022 10:28:01 AM	75.6	75.6
CSW17135	SW-17-135	4/25/2022 9:23:58 AM	88.5	88.6
CSW17135	SW-17-135	5/23/2022 3:36:39 PM	83.9	83.5
CSW17135	SW-17-135	6/8/2022 11:30:44 AM	92.1	91.2
CSW17135	SW-17-135	7/26/2022 9:37:53 AM	83.7	83.7
CSW17135	SW-17-135	8/11/2022 1:42:59 PM	96.8	96.3
CSW17135	SW-17-135	8/11/2022 1:44:56 PM	93.9	93.5
CSW17135	SW-17-135	9/1/2022 11:57:10 AM	96.5	96.2
CSW17135	SW-17-135	10/18/2022 1:38:40 PM	85.0	85.0
CSW17135	SW-17-135	11/15/2022 1:38:16 PM	76.2	76.2
CSW17135	SW-17-135	12/14/2022 3:22:43 PM	74.3	74.3
CSW17135	SW-17-135	1/19/2023 2:18:44 PM	72.1	72.1
CSW17135	SW-17-135	2/21/2023 10:51:58 AM	74.8	74.8
CHISW187	SW-187	3/15/2022 1:31:32 PM	89.1	88.8
CHISW187	SW-187	4/14/2022 1:28:17 PM	84.6	84.5
CHISW187	SW-187	5/23/2022 10:19:36 AM	74.8	74.7
CHISW187	SW-187	6/7/2022 11:22:03 AM	95.0	95.0
CHISW187	SW-187	7/19/2022 4:16:03 PM	96.9	97.1
CHISW187	SW-187	8/12/2022 11:31:09 AM	104.7	104.6
CHISW187	SW-187	8/12/2022 11:31:40 AM	103.9	103.9
CHISW187	SW-187	9/15/2022 2:07:20 PM	83.5	88.9
CHISW187	SW-187	10/19/2022 11:24:23 AM	94.4	94.3
CHISW187	SW-187	11/15/2022 9:58:24 AM	66.2	66.2
CHISW187	SW-187	12/13/2022 1:30:07 PM	64.9	64.8
CHISW187	SW-187	1/19/2023 9:52:17 AM	48.2	48.1
CHISW187	SW-187	2/20/2023 10:31:21 AM	73.8	73.4
CHSW1930	SW-1930	3/15/2022 11:14:44 AM	77.8	77.9
CHSW1930	SW-1930	4/21/2022 1:44:32 PM	76.7	76.7
CHSW1930	SW-1930	5/25/2022 3:24:49 PM	90.4	90.4
CHSW1930	SW-1930	6/7/2022 12:40:22 PM	87.4	87.3
CHSW1930	SW-1930	7/25/2022 6:19:50 PM	89.8	89.9
CHSW1930	SW-1930	8/5/2022 11:02:03 AM	89.3	89.4
CHSW1930	SW-1930	9/16/2022 10:45:56 AM	85.1	85.0
CHSW1930	SW-1930	10/21/2022 9:32:18 AM	79.3	79.8
CHSW1930	SW-1930	11/15/2022 12:58:51 PM	77.1	77.1
CHSW1930	SW-1930	12/14/2022 4:35:09 PM	72.8	72.8
CHSW1930	SW-1930	1/19/2023 2:05:22 PM	70.4	70.5
CHSW1930	SW-1930	2/20/2023 2:40:34 PM	78.6	78.9
CHISW020	SW-20	3/21/2022 1:01:45 PM	85.6	85.6
CHISW020	SW-20	4/12/2022 10:10:49 AM	71.6	71.6
CHISW020	SW-20	5/12/2022 12:03:14 PM	80.8	80.9
CHISW020	SW-20	6/14/2022 9:43:35 AM	84.5	84.5

Point ID	Point Name	Record Date	Init Temp [°F]	Adj Temp [°F]
CHISW020	SW-20	7/25/2022 3:59:39 PM	96.8	96.9
CHISW020	SW-20	8/11/2022 10:07:11 AM	93.1	92.9
CHISW020	SW-20	8/11/2022 10:07:45 AM	92.7	92.7
CHISW020	SW-20	9/13/2022 11:01:08 AM	88.8	89.0
CHISW020	SW-20	10/17/2022 11:41:24 AM	89.1	89.2
CHISW020	SW-20	11/12/2022 8:33:13 AM	76.1	76.1
CHISW020	SW-20	12/12/2022 1:14:58 PM	77.9	78.0
CHISW020	SW-20	1/10/2023 1:43:07 PM	72.4	72.5
CHISW020	SW-20	2/17/2023 11:12:19 AM	70.1	70.1
CHSW2101	SW-2101	3/15/2022 10:57:13 AM	83.3	83.7
CHSW2101	SW-2101	4/25/2022 8:44:15 AM	83.3	83.4
CHSW2101	SW-2101	5/23/2022 3:05:46 PM	89.1	89.1
CHSW2101	SW-2101	6/7/2022 1:54:33 PM	94.3	94.4
CHSW2101	SW-2101	7/25/2022 6:48:21 PM	93.3	93.4
CHSW2101	SW-2101	8/5/2022 12:00:21 PM	93.4	93.6
CHSW2101	SW-2101	9/22/2022 11:35:31 AM	93.6	93.9
CHSW2101	SW-2101	10/19/2022 8:36:27 AM	85.3	86.0
CHSW2101	SW-2101	11/5/2022 10:30:26 AM	73.0	73.1
CHSW2101	SW-2101	11/15/2022 1:10:25 PM	74.4	74.5
CHSW2101	SW-2101	12/14/2022 2:51:48 PM	69.3	70.0
CHSW2101	SW-2101	1/19/2023 11:36:01 AM	67.4	68.2
CHSW2101	SW-2101	1/19/2023 11:41:41 AM	64.1	64.3
CHSW2101	SW-2101	2/21/2023 10:01:38 AM	74.3	74.4
CHSW2102	SW-2102	3/15/2022 11:05:09 AM	75.3	75.2
CHSW2102	SW-2102	4/25/2022 8:39:10 AM	80.5	80.6
CHSW2102	SW-2102	5/23/2022 2:39:58 PM	85.9	86.1
CHSW2102	SW-2102	6/7/2022 1:05:12 PM	97.9	98.2
CHSW2102	SW-2102	7/25/2022 6:32:19 PM	90.7	90.8
CHSW2102	SW-2102	8/5/2022 11:13:51 AM		0.0
CHSW2102	SW-2102	9/22/2022 11:27:02 AM	0.0	0.0
CHSW2102	SW-2102	10/19/2022 8:41:10 AM	68.3	68.2
CHSW2102	SW-2102	11/29/2022 11:58:09 AM	76.0	76.0
CHSW2102	SW-2102	12/14/2022 2:43:40 PM	71.5	71.7
CHSW2102	SW-2102	1/11/2023 2:57:06 PM	56.9	57.6
CHSW2102	SW-2102	2/21/2023 9:48:00 AM	58.8	58.7
CHISW025	SW-25	3/29/2022 1:59:23 PM	84.5	84.5
CHISW025	SW-25	4/21/2022 1:41:24 PM	83.0	82.8
CHISW025	SW-25	5/25/2022 3:31:35 PM	108.7	108.7
CHISW025	SW-25	6/23/2022 10:54:09 AM	102.0	102.2
CHISW025	SW-25	7/25/2022 6:26:15 PM	93.3	93.3
CHISW025	SW-25	8/12/2022 11:31:51 AM	102.8	103.0
CHISW025	SW-25	9/16/2022 10:53:05 AM	83.4	83.4
CHISW025	SW-25	10/19/2022 8:47:44 AM	74.6	74.5
CHISW025	SW-25	11/15/2022 1:01:57 PM	74.5	74.5
CHISW025	SW-25	12/14/2022 2:36:33 PM	72.3	72.3

Point ID	Point Name	Record Date	Init Temp [°F]	Adj Temp [°F]
CHISW025	SW-25	1/25/2023 11:12:18 AM	72.5	73.6
CHISW025	SW-25	2/21/2023 9:12:09 AM	64.9	64.8
CHISW030	SW-30	3/15/2022 10:48:40 AM	76.0	76.0
CHISW030	SW-30	4/25/2022 8:54:31 AM	85.3	85.2
CHISW030	SW-30	5/23/2022 3:09:32 PM	89.1	89.4
CHISW030	SW-30	6/7/2022 1:58:29 PM	99.0	99.0
CHISW030	SW-30	7/25/2022 6:52:17 PM	0.0	0.0
CHISW030	SW-30	8/12/2022 11:06:46 AM	102.3	102.2
CHISW030	SW-30	9/22/2022 11:38:16 AM	0.0	0.0
CHISW030	SW-30	10/21/2022 9:10:00 AM	79.5	80.0
CHISW030	SW-30	11/15/2022 1:17:19 PM	80.2	80.3
CHISW030	SW-30	12/14/2022 3:11:07 PM	66.2	66.2
CHISW030	SW-30	1/11/2023 3:14:24 PM	62.1	62.0
CHISW032	SW-32	3/15/2022 10:36:50 AM	75.8	76.0
CHISW032	SW-32	4/25/2022 8:58:36 AM	85.1	85.1
CHISW032	SW-32	5/23/2022 3:14:59 PM	83.3	83.0
CHISW032	SW-32	5/23/2022 3:15:00 PM	83.3	83.0
CHISW032	SW-32	6/8/2022 10:54:43 AM	90.9	91.1
CHISW032	SW-32	7/25/2022 6:58:42 PM	0.0	0.0
CHISW032	SW-32	8/12/2022 10:56:52 AM	94.4	92.5
CHISW032	SW-32	9/22/2022 11:44:55 AM	0.0	0.0
CHISW032	SW-32	10/21/2022 9:05:04 AM	79.8	79.9
CHISW032	SW-32	11/15/2022 1:24:24 PM	69.2	68.9
CHISW032	SW-32	12/14/2022 2:56:31 PM	74.1	74.2
CHISW032	SW-32	1/11/2023 3:09:35 PM	62.5	62.5
CHISW032	SW-32	2/21/2023 10:37:21 AM	74.3	73.6
CHISW064	SW-64	3/15/2022 10:45:14 AM	76.0	76.0
CHISW064	SW-64	4/25/2022 8:55:58 AM	85.0	85.0
CHISW064	SW-64	4/27/2022 10:05:27 AM	68.5	68.4
CHISW064	SW-64	5/23/2022 3:12:14 PM	102.8	104.4
CHISW064	SW-64	6/8/2022 10:50:27 AM	90.7	89.9
CHISW064	SW-64	7/15/2022 10:34:51 AM	97.7	97.7
CHISW064	SW-64	8/12/2022 11:04:21 AM	97.1	97.0
CHISW064	SW-64	9/22/2022 11:40:08 AM	0.0	0.0
CHISW064	SW-64	10/21/2022 9:08:25 AM	71.2	71.0
CHISW064	SW-64	11/15/2022 1:19:15 PM	71.6	71.5
CHISW064	SW-64	12/14/2022 3:05:31 PM	57.3	57.6
CHISW064	SW-64	1/11/2023 3:15:56 PM	61.3	61.2
CHISW065	SW-65	3/24/2022 10:19:03 AM	89.0	89.1
CHISW065	SW-65	4/12/2022 12:41:58 PM	75.3	75.3
CHISW065	SW-65	5/19/2022 2:02:48 PM	91.9	91.9
CHISW065	SW-65	6/6/2022 10:14:52 AM	90.8	90.8
CHISW065	SW-65	7/28/2022 12:30:12 PM	97.5	97.6
CHISW065	SW-65	7/28/2022 4:42:04 PM	102.3	102.4
CHISW065	SW-65	8/4/2022 9:01:37 AM	93.8	93.8

Point ID	Point Name	Record Date	Init Temp [°F]	Adj Temp [°F]
CHISW065	SW-65	9/14/2022 1:09:01 PM	96.9	97.0
CHISW065	SW-65	10/19/2022 11:11:00 AM	94.3	94.5
CHISW065	SW-65	11/7/2022 9:48:11 AM	87.1	87.2
CHISW065	SW-65	12/12/2022 1:49:23 PM	90.1	90.2
CHISW065	SW-65	1/16/2023 9:51:15 AM	63.2	64.4
CHISW065	SW-65	2/15/2023 11:15:57 AM	70.9	70.9
CHISW066	SW-66	3/15/2022 2:17:48 PM	85.1	85.1
CHISW066	SW-66	4/14/2022 12:57:04 PM	83.3	83.4
CHISW066	SW-66	5/20/2022 11:48:26 AM	83.0	83.0
CHISW066	SW-66	6/7/2022 9:51:45 AM	87.3	87.2
CHISW066	SW-66	7/18/2022 1:37:17 PM	89.6	89.5
CHISW066	SW-66	8/16/2022 1:07:25 PM	93.5	93.5
CHISW066	SW-66	9/15/2022 10:22:05 AM	85.9	86.0
CHISW066	SW-66	10/19/2022 2:13:53 PM	89.1	89.0
CHISW066	SW-66	11/7/2022 11:23:53 AM	82.1	82.1
CHISW066	SW-66	12/13/2022 10:04:19 AM	81.4	81.4
CHISW066	SW-66	1/19/2023 9:51:39 AM	85.9	86.0
CHISW066	SW-66	2/20/2023 9:29:44 AM	81.5	81.5
CHISW068	SW-68	3/15/2022 10:40:11 AM	76.0	76.0
CHISW068	SW-68	4/25/2022 9:00:38 AM	84.7	84.6
CHISW068	SW-68	5/23/2022 3:17:30 PM	90.8	91.5
CHISW068	SW-68	6/8/2022 10:53:16 AM	91.2	91.8
CHISW068	SW-68	7/25/2022 6:56:46 PM	0.0	0.0
CHISW068	SW-68	8/12/2022 11:00:26 AM	98.0	98.0
CHISW068	SW-68	9/22/2022 11:42:08 AM	0.0	0.0
CHISW068	SW-68	10/21/2022 9:03:07 AM	72.3	70.8
CHISW068	SW-68	11/15/2022 1:21:51 PM	68.6	68.7
CHISW068	SW-68	12/14/2022 3:02:31 PM	52.4	52.6
CHISW068	SW-68	1/11/2023 3:12:09 PM	58.4	58.0
CHISW068	SW-68	2/21/2023 10:34:03 AM	91.6	92.1
CHISW007	SW-7	3/29/2022 2:07:00 PM	88.5	88.5
CHISW007	SW-7	4/21/2022 1:40:06 PM	82.3	82.1
CHISW007	SW-7	5/25/2022 3:34:14 PM	109.8	109.9
CHISW007	SW-7	6/23/2022 10:57:00 AM	106.4	106.4
CHISW007	SW-7	7/25/2022 6:28:52 PM	93.6	93.6
CHISW007	SW-7	8/12/2022 11:34:20 AM	109.6	109.8
CHISW007	SW-7	9/16/2022 10:55:40 AM	90.1	90.2
CHISW007	SW-7	10/19/2022 8:50:50 AM	73.8	73.8
CHISW007	SW-7	10/19/2022 8:54:57 AM	81.3	81.3
CHISW007	SW-7	10/19/2022 8:56:41 AM	80.5	80.5
CHISW007	SW-7	11/15/2022 1:04:01 PM	78.0	78.0
CHISW007	SW-7	12/14/2022 2:39:57 PM	74.9	74.9
CHISW007	SW-7	1/25/2023 11:15:11 AM	77.1	77.8
CHISW007	SW-7	2/21/2023 9:16:04 AM	65.7	65.6
CHISW070	SW-70	3/15/2022 1:28:24 PM	91.0	91.0

Point ID	Point Name	Record Date	Init Temp [°F]	Adj Temp [°F]
CHISW070	SW-70	4/14/2022 1:30:13 PM	83.8	83.9
CHISW070	SW-70	5/23/2022 10:22:03 AM	76.0	75.9
CHISW070	SW-70	6/7/2022 11:24:13 AM	88.3	87.6
CHISW070	SW-70	7/19/2022 4:17:41 PM	100.0	100.0
CHISW070	SW-70	8/12/2022 11:28:52 AM	103.5	103.6
CHISW070	SW-70	8/12/2022 11:38:12 AM	112.6	116.6
CHISW070	SW-70	9/15/2022 2:09:12 PM	86.2	86.2
CHISW070	SW-70	10/19/2022 11:27:02 AM	91.7	91.7
CHISW070	SW-70	11/15/2022 10:01:14 AM	63.6	63.6
CHISW070	SW-70	12/13/2022 1:32:18 PM	66.0	63.5
CHISW070	SW-70	1/19/2023 9:56:39 AM	47.1	47.1
CHISW070	SW-70	2/20/2023 10:36:23 AM	76.8	77.1
CHISW071	SW-71	3/29/2022 10:16:40 AM	75.5	75.5
CHISW071	SW-71	4/11/2022 11:07:51 AM	79.3	79.4
CHISW071	SW-71	5/16/2022 12:57:43 PM	88.3	89.2
CHISW071	SW-71	6/14/2022 12:06:49 PM	99.0	99.2
CHISW071	SW-71	7/21/2022 2:30:14 PM	104.5	104.7
CHISW071	SW-71	8/10/2022 8:05:00 AM	85.7	85.5
CHISW071	SW-71	8/10/2022 8:05:00 AM	85.4	85.4
CHISW071	SW-71	8/10/2022 8:05:23 AM	85.7	85.5
CHISW071	SW-71	8/10/2022 8:05:54 AM	85.4	85.4
CHISW071	SW-71	9/12/2022 9:11:51 AM	85.4	85.4
CHISW071	SW-71	10/13/2022 11:23:42 AM	85.4	85.5
CHISW071	SW-71	11/7/2022 10:40:18 AM	77.1	77.1
CHISW071	SW-71	12/8/2022 9:40:20 AM	76.8	76.9
CHISW071	SW-71	1/3/2023 11:37:49 AM	67.9	67.9
CHISW071	SW-71	2/7/2023 9:45:46 AM	68.6	68.6
CHISW072	SW-72	3/29/2022 10:23:40 AM	71.5	71.6
CHISW072	SW-72	4/11/2022 1:46:59 PM	78.2	78.1
CHISW072	SW-72	5/16/2022 3:00:41 PM	91.2	91.3
CHISW072	SW-72	6/14/2022 3:02:45 PM	93.2	93.5
CHISW072	SW-72	7/25/2022 10:59:34 AM	91.2	91.5
CHISW072	SW-72	8/10/2022 8:54:00 AM	92.3	92.9
CHISW072	SW-72	8/10/2022 8:54:50 AM	92.3	92.9
CHISW072	SW-72	9/12/2022 10:27:42 AM	97.9	98.0
CHISW072	SW-72	10/14/2022 10:27:46 AM	69.7	69.4
CHISW072	SW-72	11/23/2022 10:56:08 AM	83.8	83.9
CHISW072	SW-72	12/13/2022 9:01:44 AM	39.7	39.8
CHISW072	SW-72	12/13/2022 1:48:19 PM	78.8	78.2
CHISW072	SW-72	1/4/2023 9:15:57 AM	65.2	65.2
CHISW072	SW-72	2/7/2023 11:26:25 AM	69.1	69.1
CHISW080	SW-80	3/15/2022 2:41:07 PM	85.3	85.4
CHISW080	SW-80	4/12/2022 2:43:03 PM	72.3	72.1
CHISW080	SW-80	5/20/2022 11:16:07 AM	74.1	74.4
CHISW080	SW-80	6/6/2022 12:01:00 PM	91.6	91.8

Point ID	Point Name	Record Date	Init Temp [°F]	Adj Temp [°F]
CHISW080	SW-80	7/18/2022 1:13:18 PM	102.2	102.2
CHISW080	SW-80	8/10/2022 9:11:00 AM	99.1	99.1
CHISW080	SW-80	8/10/2022 9:11:56 AM	99.1	99.1
CHISW080	SW-80	9/15/2022 9:48:49 AM	90.3	90.8
CHISW080	SW-80	10/20/2022 10:20:49 AM	96.9	93.0
CHISW080	SW-80	11/7/2022 10:57:22 AM	61.7	61.8
CHISW080	SW-80	12/13/2022 10:31:00 AM	70.2	70.1
CHISW080	SW-80	1/19/2023 10:24:11 AM	65.2	65.4
CHISW080	SW-80	2/20/2023 9:03:47 AM	68.4	68.4
CHISW009	SW-9	3/15/2022 1:24:28 PM	84.0	84.0
CHISW009	SW-9	4/14/2022 1:31:47 PM	84.7	84.8
CHISW009	SW-9	5/23/2022 10:24:19 AM	75.7	75.6
CHISW009	SW-9	6/7/2022 11:25:53 AM	86.8	86.8
CHISW009	SW-9	7/19/2022 4:19:19 PM	100.0	99.7
CHISW009	SW-9	8/12/2022 11:42:11 AM	119.1	119.2
CHISW009	SW-9	8/12/2022 11:43:44 AM	116.3	116.7
CHISW009	SW-9	9/15/2022 2:12:01 PM	93.3	93.5
CHISW009	SW-9	10/19/2022 11:29:40 AM	94.0	94.0
CHISW009	SW-9	11/15/2022 10:05:56 AM	63.8	63.8
CHISW009	SW-9	12/13/2022 1:33:53 PM	63.4	63.6
CHISW009	SW-9	1/24/2023 12:41:40 PM	71.8	71.5
CHISW009	SW-9	2/20/2023 10:40:04 AM	80.7	80.8
CHH1959N	TC-1959N	3/1/2022 12:37:22 PM	91.9	91.9
CHH1959N	TC-1959N	4/13/2022 2:49:02 PM	95.3	95.3
CHH1959N	TC-1959N	5/23/2022 2:50:29 PM	97.5	97.5
CHH1959N	TC-1959N	6/7/2022 1:26:31 PM	100.3	100.3
CHH1959N	TC-1959N	6/30/2022 7:09:52 AM	99.4	99.4
CHH1959N	TC-1959N	7/25/2022 6:39:33 PM	105.2	105.2
CHH1959N	TC-1959N	8/5/2022 11:35:15 AM	107.4	107.5
CHH1959N	TC-1959N	9/7/2022 11:00:31 AM	114.4	114.5
CHH1959N	TC-1959N	10/18/2022 10:40:26 AM	116.5	117.3
CHH1959N	TC-1959N	10/18/2022 10:44:09 AM	117.3	117.4
CHH1959N	TC-1959N	10/25/2022 2:42:20 PM	114.0	114.3
CHH1959N	TC-1959N	10/25/2022 2:45:47 PM	113.7	113.8
CHH1959N	TC-1959N	11/5/2022 10:50:53 AM	112.1	112.1
CHH1959N	TC-1959N	12/8/2022 2:28:04 PM	106.2	106.2
CHH1959N	TC-1959N	1/11/2023 2:29:24 PM	103.3	103.3
CHH1959S	TC-1959S	3/1/2022 12:09:45 PM	94.4	94.4
CHH1959S	TC-1959S	4/14/2022 11:27:35 AM	102.8	103.0
CHH1959S	TC-1959S	5/24/2022 2:45:23 PM	105.9	106.0
CHH1959S	TC-1959S	6/1/2022 3:49:56 PM	107.2	107.0
CHH1959S	TC-1959S	6/30/2022 7:39:08 AM	89.4	98.6
CHH1959S	TC-1959S	6/30/2022 7:41:12 AM	100.5	100.6
CHH1959S	TC-1959S	7/13/2022 2:40:40 PM	109.8	109.9
CHH1959S	TC-1959S	8/10/2022 11:51:26 AM	118.2	118.1

Point ID	Point Name	Record Date	Init Temp [°F]	Adj Temp [°F]
CHH1959S	TC-1959S	9/7/2022 11:35:08 AM	114.4	118.2
CHH1959S	TC-1959S	9/7/2022 11:37:16 AM	118.7	118.7
CHH1959S	TC-1959S	10/18/2022 11:53:57 AM	116.6	122.3
CHH1959S	TC-1959S	10/18/2022 11:56:49 AM	122.5	123.6
CHH1959S	TC-1959S	10/25/2022 2:53:45 PM	118.0	118.0
CHH1959S	TC-1959S	10/25/2022 3:01:00 PM	120.6	119.6
CHH1959S	TC-1959S	11/14/2022 2:58:23 PM	74.0	110.3
CHH1959S	TC-1959S	11/14/2022 3:01:05 PM	114.4	114.6
CHH1959S	TC-1959S	12/19/2022 1:55:34 PM	69.9	98.0
CHH1959S	TC-1959S	12/19/2022 1:58:14 PM	104.6	105.1
CHH1959S	TC-1959S	1/11/2023 10:01:17 AM	50.8	82.8
CHH1959S	TC-1959S	1/11/2023 10:03:10 AM	87.8	87.9
CHH1961C	TC-1961C	4/6/2022 9:50:14 AM	107.3	107.3
CHH1961C	TC-1961C	7/29/2022 4:04:31 PM	108.1	108.1
CHH1961C	TC-1961C	8/11/2022 11:04:21 AM	112.0	112.1
CHH1961C	TC-1961C	12/26/2022 11:08:19 AM	89.5	90.3
CHH1961C	TC-1961C	1/21/2023 9:43:40 AM	101.8	105.1
CHH1961C	TC-1961C	2/21/2023 10:32:43 AM	110.3	110.3
CHH1961E	TC-1961E	3/3/2022 11:10:58 AM	88.9	88.9
CHH1961E	TC-1961E	4/21/2022 10:54:28 AM	85.9	85.9
CHH1961E	TC-1961E	5/25/2022 10:32:25 AM	99.6	99.6
CHH1961E	TC-1961E	5/31/2022 4:23:22 PM	100.1	100.0
CHH1961E	TC-1961E	6/21/2022 2:20:31 PM	100.3	100.5
CHH1961E	TC-1961E	7/21/2022 11:59:11 AM	105.5	105.7
CHH1961E	TC-1961E	8/11/2022 10:46:16 AM	107.6	107.9
CHH1961E	TC-1961E	9/20/2022 10:03:29 AM	102.2	102.9
CHH1961E	TC-1961E	9/20/2022 11:58:39 AM	103.3	104.1
CHH1961E	TC-1961E	9/20/2022 12:01:06 PM	104.2	104.2
CHH1961E	TC-1961E	10/10/2022 2:21:12 PM	105.9	106.0
CHH1961E	TC-1961E	11/18/2022 2:54:29 PM	104.7	104.7
CHH1961E	TC-1961E	12/26/2022 11:16:34 AM	106.9	106.9
CHH1961E	TC-1961E	1/21/2023 9:19:50 AM	104.4	104.4
CHH1961E	TC-1961E	2/14/2023 10:03:30 AM	108.4	107.9
CHH1961W	TC-1961W	7/29/2022 1:40:50 PM	103.1	102.8
CHH1961W	TC-1961W	7/29/2022 1:43:18 PM	98.8	98.6
CHH1961W	TC-1961W	9/29/2022 1:40:41 PM	109.1	109.1
CHH1961W	TC-1961W	10/21/2022 10:54:34 AM	110.4	110.5
CHH1961W	TC-1961W	11/18/2022 2:21:05 PM	110.9	110.9
CHH1961W	TC-1961W	1/21/2023 9:34:06 AM	102.0	101.1
CHH1961W	TC-1961W	2/21/2023 9:10:54 AM	97.6	92.6
CHH1961W	TC-1961W	2/21/2023 9:16:39 AM	94.2	94.8
CHH2173W	TC-2173	3/1/2022 10:09:31 AM	94.3	94.4
CHH2173W	TC-2173	4/14/2022 10:23:50 AM	102.0	102.0
CHH2173W	TC-2173	5/12/2022 1:19:09 PM	101.3	102.1
CHH2173W	TC-2173	6/6/2022 9:16:50 AM	102.2	102.2

Point ID	Point Name	Record Date	Init Temp [°F]	Adj Temp [°F]
CHH2173W	TC-2173	7/13/2022 2:58:58 PM	109.1	109.0
CHH2173W	TC-2173	7/13/2022 3:01:54 PM	108.9	108.9
CHH2173W	TC-2173	7/21/2022 8:02:36 AM	106.0	106.0
CHH2173W	TC-2173	8/4/2022 3:31:48 PM	108.0	108.7
CHH2173W	TC-2173	8/4/2022 3:35:14 PM	108.9	108.9
CHH2173W	TC-2173	8/18/2022 11:15:15 AM	108.6	108.5
CHH2173W	TC-2173	8/18/2022 11:17:01 AM	108.9	108.9
CHH2173W	TC-2173	8/19/2022 10:53:31 AM	111.3	111.4
CHH2173W	TC-2173	9/2/2022 10:11:10 AM	113.2	113.2
CHH2173W	TC-2173	9/2/2022 10:14:29 AM	114.0	114.0
CHH2173W	TC-2173	9/26/2022 12:09:40 PM	108.7	108.8
CHH2173W	TC-2173	10/10/2022 1:31:58 PM	105.6	105.7
CHH2173W	TC-2173	10/10/2022 1:35:31 PM	107.3	106.6
CHH2173W	TC-2173	10/10/2022 1:38:42 PM	106.9	106.9
CHH2173W	TC-2173	11/14/2022 2:32:31 PM	104.4	104.4
CHH2173W	TC-2173	12/12/2022 1:50:29 PM	100.7	100.7
CHH2173W	TC-2173	1/19/2023 2:03:53 PM	90.4	90.6
CHH2173W	TC-2173	2/15/2023 1:46:01 PM	83.8	83.9
CHH2173W	TC-2173	2/15/2023 1:47:48 PM	84.2	84.1
CHH2173W	TC-2173	2/16/2023 1:41:25 PM	84.0	84.0
CHTC2174	TC-2174	8/11/2022 1:57:09 PM	108.3	108.3
CHTC2174	TC-2174	9/12/2022 1:19:15 PM	112.2	112.2
CHTC2174	TC-2174	10/10/2022 2:38:54 PM	112.6	112.6
CHTC2174	TC-2174	11/15/2022 10:04:22 AM	109.7	109.7
CHTC2174	TC-2174	12/6/2022 3:32:02 PM	105.9	105.9
CHTC2174	TC-2174	12/27/2022 12:16:21 PM	101.6	102.0
CHTC2174	TC-2174	12/29/2022 10:41:50 AM	102.8	102.9
CHTC2174	TC-2174	1/19/2023 1:48:16 PM	88.8	93.5
CHTC2174	TC-2174	1/19/2023 1:51:09 PM	94.2	94.2
CHTC2174	TC-2174	2/17/2023 9:27:57 AM	93.7	93.8
CHIWVL02	VL-02	2/23/2022 9:19:19 AM	64.2	64.2
CHIWVL02	VL-02	3/29/2022 11:46:47 AM	68.9	68.8
CHIWVL02	VL-02	3/29/2022 2:25:05 PM	87.8	87.9
CHIWVL02	VL-02	4/21/2022 8:49:54 AM	70.8	70.8
CHIWVL02	VL-02	5/25/2022 3:44:02 PM	100.0	100.1
CHIWVL02	VL-02	6/29/2022 2:37:58 PM	105.6	105.7
CHIWVL02	VL-02	7/27/2022 10:55:09 AM	93.1	93.3
CHIWVL02	VL-02	8/15/2022 3:46:44 PM	108.0	108.0
CHIWVL02	VL-02	9/13/2022 1:16:22 PM	98.8	98.9
CHIWVL02	VL-02	10/20/2022 9:18:26 AM	83.8	83.9
CHIWVL02	VL-02	11/16/2022 11:24:07 AM	76.5	76.6
CHIWVL02	VL-02	12/19/2022 9:38:38 AM	60.3	60.7
CHIWVL02	VL-02	1/16/2023 1:33:50 PM	60.8	60.9
CHIWVL02	VL-02	2/15/2023 10:14:40 AM	69.5	69.8

Attachment C

June 22, 2023

South Coast AQMD
21865 Copley Dr.
Diamond Bar, CA 91765-0944
Attn: Permit Processing

Subject: Request for a Fixed Location Permit for a Landfill Gas Control Project

To Whom It May Concern:

We are requesting a project-specific permit to use thermal oxidizer for a landfill gas extraction and destruction project. The project location is at Chiquita Canyon Landfill in Castaic, Los Angeles County, CA.

The Envent Mobile Emission Control System (EMECS) unit with maximum capacity of 70 MMBtu/hr, along with optional knockout vessel(s), wet scrubber(s) and vacuum pump(s)/blower(s), will be used to treat the vapors extracted from multiple landfill gas wells. This system will be used to mitigate the presence of hazardous landfill gas beneath the Landfill. The landfill gas extraction/destruction project is expected to last initially for six months and then as needed.

The following information is included:

- Check in the amount of $10,740.12
- Form 400-A
- From 400-CEQA
- Form 400-PS
- Form 400-E-2a
- Emission Calculations
- Source Test Report
- Process Flow Diagram

Please contact me at celia.fernandes@envent.net (or at 888-997-9465) with any questions.

Sincerely,

Celia Fernandes
Permit Engineer

SCAQMD Permit Processing Fees Portal

Hide Tooltip

Fee Sheet

Below are the permit fees calculated based on the information entered. Click the "Print" button to print the Fee Sheet for your records.

Print Restart

Permit Unit

Afterburner, Direct Flame	$7,160.08
Higher Fees	$3,580.04

Summary

Permit Fees	$7,160.08
Expedited Processing Fees	$0.00
Higher Fees	$3,580.04
Small Business Discount	$0.00
Administrative Permit Revision Fee	$0.00
Total:	**$10,740.12**

Back Generate Voucher

South Coast Air Quality Management District

Form 400-A

Application Form for Permit or Plan Approval

List only one piece of equipment or process per form.

Mail To:
SCAQMD
P.O. Box 4944
Diamond Bar, CA 91765-0944

Tel: (909) 396-3385
www.aqmd.gov

Section A - Operator Information

1. Facility Name (Business Name of Operator to Appear on the Permit):
Envent Corporation

2. Valid AQMD Facility ID (Available On Permit Or Invoice Issued By AQMD):

3. Owner's Business Name (If different from Business Name of Operator):

Section B - Equipment Location Address

4. Equipment Location Is: ◉ Fixed Location ○ Various Location
(For equipment operated at various locations, provide address of initial site.)

29201 Henry Mayo Dr.
Street Address

Castaic, CA 91384
City Zip

Jerry Ren — Permit Engineer
Contact Name Title

(562) 997-9465 — 156 — (562) 997-9485
Phone # Ext. Fax #

E-Mail: jerry.ren@envent.net

Section C - Permit Mailing Address

5. Permit and Correspondence Information:
☐ Check here if same as equipment location address

3220 East 29th Street
Address

Long Beach, CA 90806
City State Zip

Jerry Ren — Permit Engineer
Contact Name Title

(562) 997-9465 — 156 — (562) 997-9485
Phone # Ext. Fax #

E-Mail: jerry.ren@envent.net

Section D - Application Type

6. The Facility Is: ◉ Not In RECLAIM or Title V ○ In RECLAIM ○ In Title V ○ In RECLAIM & Title V Programs

7. Reason for Submitting Application (Select only ONE):

7a. New Equipment or Process Application:

- ○ New Construction (Permit to Construct)
- ○ Equipment On-Site But Not Constructed or Operational
- ◉ Equipment Operating Without A Permit *
- ○ Compliance Plan
- ○ Registration/Certification
- ○ Streamlined Standard Permit

7b. Facility Permits:

- ○ Title V Application or Amendment (Refer to Title V Matrix)
- ○ RECLAIM Facility Permit Amendment

7c. Equipment or Process with an Existing/Previous Application or Permit:

- ○ Administrative Change
- ○ Alteration/Modification
- ○ Alteration/Modification without Prior Approval *
- ○ Change of Condition
- ○ Change of Condition without Prior Approval *
- ○ Change of Location
- ○ Change of Location without Prior Approval *
- ○ Equipment Operating with an Expired/Inactive Permit *

Existing or Previous Permit/Application
If you checked any of the items in 7c., you MUST provide an existing Permit or Application Number:

* A Higher Permit Processing Fee and additional Annual Operating Fees (up to 3 full years) may apply (Rule 301(c)(1)(D)(i)).

8a. Estimated Start Date of Construction (mm/dd/yyyy): 06/27/2023

8b. Estimated End Date of Construction (mm/dd/yyyy): 07/07/2023

8c. Estimated Start Date of Operation (mm/dd/yyyy): 07/07/2023

9. Description of Equipment or Reason for Compliance Plan (list applicable rule):
Landfill gas extraction and destruction at Chiquita Canyon Landfill in Los Angeles. See attached project description for details.

10. For Identical equipment, how many additional applications are being submitted with this application?
(Form 400-A required for each equipment / process): 0

11. Are you a Small Business as per AQMD's Rule 102 definition?
(10 employees or less and total gross receipts are $500,000 or less **OR** a not-for-profit training center) ◉ No ○ Yes

12. Has a Notice of Violation (NOV) or a Notice to Comply (NC) been issued for this equipment? ◉ No ○ Yes
If Yes, provide NOV/NC#:

Section E - Facility Business Information

13. What type of business is being conducted at this equipment location?
Landfill Gas Extraction and Destruction

14. What is your business primary NAICS Code?
(North American Industrial Classification System): 562910

15. Are there other facilities in the SCAQMD jurisdiction operated by the same operator? ◉ No ○ Yes

16. Are there any schools (K-12) within 1000 feet of the facility property line? ◉ No ○ Yes

Section F - Authorization/Signature

I hereby certify that all information contained herein and information submitted with this application are true and correct.

17. Signature of Responsible Official:

18. Title of Responsible Official:
Project Engineer

19. I wish to review the permit prior to issuance.
(This may cause a delay in the application process.) ○ No ◉ Yes

20. Print Name:
Celia Fernandes

21. Date:
06/22/2023

22. Do you claim confidentiality of data? (If Yes, see instructions.) ◉ No ○ Yes

23. Check List: ☒ Authorized Signature/Date ☒ Form 400-CEQA ☒ Supplemental Form(s) (ie., Form 400-E-xx) ☒ Fees Enclosed

AQMD USE ONLY	APPLICATION TRACKING #	CHECK #	AMOUNT RECEIVED $	PAYMENT TRACKING #	VALIDATION

DATE	APP REJ	DATE	APP REJ	CLASS I III	BASIC CONTROL	EQUIPMENT CATEGORY CODE	TEAM	ENGINEER	REASON/ACTION TAKEN

© South Coast Air Quality Management District, Form 400-A (2014.07)

South Coast Air Quality Management District

Form 400-CEQA
California Environmental Quality Act (CEQA) Applicability

Mail To:
SCAQMD
P.O. Box 4944
Diamond Bar, CA 91765-0944

Tel: (909) 396-3385
www.aqmd.gov

The SCAQMD is required by state law, the California Environmental Quality Act (CEQA), to review discretionary permit project applications for potential air quality and other environmental impacts. This form is a screening tool to assist the SCAQMD in clarifying whether or not the project [1] has the potential to generate significant adverse environmental impacts that might require preparation of a CEQA document [CEQA Guidelines § 15060(a)]. Form 400-CEQA and the instructions for guidance on completing this form are available at http://www.aqmd.gov/home/regulations/ceqa/ceqa-permit-forms or http://www.aqmd.gov/home/permits/permit-application-forms. For each Form 400-A application, also complete and submit one Form 400-CEQA. If submitting multiple Form 400-A applications for the same project at the same time, only one Form 400-CEQA is necessary for the entire project. If you need assistance completing this form, contact Permit Services at (909) 396-3385.

Section A – Facility Information

1. Facility Name (Business Name of Operator to Appear on the Permit): Envent Corporation

2. SCAQMD Facility ID:

3. Project Description: Landfill gas extraction and destruction at Chiquita Canyon Landfill in Los Angeles

Section B – Review For Exemption From Further CEQA Action

Check "Yes" or "No" as applicable. If "Yes" is checked for any question in Section B, skip Section C and proceed to page 2 and complete Section D - Signatures.

	Yes	No	Is this application for:
1.	○	⊙	**A request for a change of operator only (without equipment or process change modifications)?**
2.	○	⊙	**A functionally identical permit unit replacement with no increase in equipment unit rating or emissions?**
3.	○	⊙	**A change of daily VOC permit limit to a monthly VOC permit limit?**
4.	○	⊙	**Equipment damaged as a result of a disaster during state of emergency?**
5.	○	⊙	**A Title V** (e.g., SCAQMD Regulation XXX) **permit renewal without equipment or process change modifications?**
6.	○	⊙	**A Title V administrative permit revision?**
7.	○	⊙	**The conversion of an existing permit into an initial Title V permit?**

Section C – Review of Impacts Which May Trigger Further CEQA Review

Check "Yes" or "No" as applicable. To avoid delays in processing your application(s), explain all "Yes" responses on a separate sheet and attach it to this form.

	Yes	No	
1.	○	⊙	**Is this project specifically evaluated in a previously certified or adopted CEQA document?** If "Yes" is checked, attach a copy of the signed Notice of Determination to this form.
2.	○	⊙	**Is this project specifically exempted from CEQA by another entity (e.g., city or agency)?** If "Yes" is checked, attach a copy of the signed Notice of Exemption or other documentation from the entity to this form.
3.	○	⊙	**Is this project part of a larger project?** If "Yes" is checked, attach a separate sheet to briefly describe the larger project.
4.	○	⊙	**Will the project increase the QUANTITY of hazardous materials stored aboveground onsite or transported by mobile vehicle to or from the site by greater than or equal to the amounts associated with each compound listed on Form 400-CEQA, Table 1 - Regulated Substances List and Threshold Quantities for Accidental Release Prevention** [http://www.aqmd.gov/home/regulations/ceqa/ceqa-permit-forms]**?** If "Yes" is checked, attach a separate sheet to identify each hazardous material and corresponding quantity to be transported, stored, or used.
5.	○	⊙	**Will the project emit any air toxic listed on Form 400-CEQA, Table 2 - Other Air Toxics and Their Screening Levels** [http://www.aqmd.gov/home/regulations/ceqa/ceqa-permit-forms] [2]**?** If "Yes" is checked, attach a separate sheet to identify each air toxic and corresponding quantity to be emitted.
6.	○	⊙	**Will the project require any demolition, excavation, and/or grading construction activities that encompass an area exceeding 20,000 square feet?**

[1] A "project" means the whole of an action which has a potential for resulting in physical change to the environment, including construction activities, clearing or grading of land, improvements to existing structures, and activities or equipment involving the issuance of a permit. For example, a project might include installation of a new, or modification of an existing internal combustion engine, dry cleaning facility, boiler, gas turbine, spray coating booth, solvent cleaning tank, etc

[2] Form 400-CEQA, Table 2 – Other Air Toxics and Their Screening Levels, contains a list of air toxics that either do not have a cancer potency (CP) or reference exposure level (REL) approved by the Office of Environmental Health Hazards Assessment (OEHHA) or have a combination of OEHHA-approved and non-approved CPs or RELs.

© South Coast Air Quality Management District, Form 400-CEQA (2017.12)

Section C – Review of Impacts Which May Trigger Further CEQA (concluded)

	Yes	No	
7.	⊙	○	**Will the project utilize a boiler, engine, or other combustion equipment that uses fuel (e.g., gasoline, diesel, natural gas, liquefied petroleum gas (LPG), or landfill gas)?** If "Yes" is checked, then the applicant will need to calculate the amount of GHGs from fuel use via on the Greenhouse Gas (GHG) online estimator [http://www.aqmd.gov/home/regulations/ceqa/ceqa-permit-forms], and attaching the printout or by conducting hand calculations and providing the documentation. Refer to the Instructions for Form 400-CEQA for guidance.
8.	○	⊙	**Will the project utilize other types of equipment not addressed in Question 7 that require the use of, or will generate, any chemicals listed on Form 400-CEQA, Table 3 - Greenhouse Gases** [http://www.aqmd.gov/home/regulations/ceqa/ceqa-permit-forms]**?** If "Yes" is checked, attach a separate sheet to identify each equipment unit, the chemical name(s), and the quantity of each chemical identified.
9.	○	⊙	**Will the project include the open outdoor storage of dry bulk solid materials that could generate dust?** If "Yes" is checked, include a plot plan with the application package.
10.	○	⊙	**Will the project result in or make worse noticeable off-site odors from activities that may not be subject to SCAQMD permit requirements?** For example, landfills, materials recovery/recycling facilities (MRF), and compost materials or other types of greenwaste (e.g., lawn clippings, tree trimmings, etc.) have the potential to generate odor complaints subject to SCAQMD Rule 402 – Nuisance.
11.	○	⊙	**Will the project cause an increase of emissions from marine vessels, trains and/or airplanes?**
12.	○	⊙	**Will the project increase demand for potable water at the facility by more than 262,820 gallons per day?** The following examples identify some, but not all, types of projects that may result in a "Yes" answer to this question: 1) a project that generates steam; 2) a project that uses water as part of operating air pollution control equipment; 3) a project that requires water as part of the production process; 4) a project that requires a new, or the expansion of an existing, sewage treatment facility, new water lines, sewage lines, sewage hook-ups etc.; 5) a project where the water demand exceeds the capacity of the local water purveyor to supply sufficient water for the project; 6) a project that requires new or the expansion of existing, water supply and conveyance facilities; and, 7) a project that requires water to hydrotest pipelines, storage tanks etc. for structural integrity.
13.	○	⊙	**Will the project create an increase in the mass inflow of effluents to a public wastewater treatment facility that would require a new, or revision to an existing, National Pollutant Discharge Elimination System (NPDES) or other related permit at the facility?**
14.	○	⊙	**Will the project result in the need for more than 350 new employees?**
15.	○	⊙	**Will the project result in an increase in heavy-duty transport truck traffic to and/or from the facility by more than 350 truck round-trips per day?**
16.	○	⊙	**Will the project result in an increase in customer traffic by more than 700 visits per day?**
17.	○	⊙	**Will the project result in temporary or permanent noise or vibration in excess of what is allowed by the applicable local noise ordinance?**
18.	○	⊙	**Will the project create a permanent need for new or additional solid waste disposal?** Check "No" if the projected potential amount of solid waste to be generated by the project is less than five tons per day.
19.	○	⊙	**Will the project create a permanent need for new or additional hazardous waste disposal?** Check "No" if the projected potential amount of hazardous wastes to be generated by the project is less than 42 cubic yards per day (or equivalent in pounds).
20.	○	⊙	**Will the project include equipment that after installation or modification will change the visual character of the site and its surroundings or block views?**
21.	○	⊙	**Will the project have equipment that will create a new source of external lighting that will be visible at the property line?**

Section D – SIGNATURES

I HEREBY CERTIFY THAT ALL INFORMATION CONTAINED HEREIN AND INFORMATION SUBMITTED WITH THIS APPLICATION IS TRUE AND CORRECT TO THE BEST OF MY KNOWLEDGE. I UNDERSTAND THAT THIS FORM IS A SCREENING TOOL AND THAT THE SCAQMD RESERVES THE RIGHT TO CONSIDER OTHER PERTINENT INFORMATION IN DETERMINING CEQA APPLICABILITY.

1. Signature of Responsible Official of Firm:		2. Title of Responsible Official of Firm: Project Engineer
3. Print Name of Responsible Official of Firm: Celia Fernandes		4. Date Signed: 06/22/2023
5. Phone # of Responsible Official of Firm: (562) 997-9465	6. Fax # of Responsible Official of Firm: (562) 997-9485	7. Email of Responsible Official of Firm: celia.fernandes@envent.net
8. Signature of Preparer, (If prepared by person other than responsible official of firm):		9. Title of Preparer: Permit Engineer
10. Print Name of Preparer: Jerry Ren		11. Date Signed: 06/22/2023
12. Phone # of Preparer: (562) 997-9465	13. Fax # of Preparer: (562) 997-9485	14. Email of Preparer: jerry.ren@envent.net

THIS CONCLUDES FORM 400-CEQA. INCLUDE THIS FORM AND ANY ATTACHMENTS WITH FORM 400-A.

Project Description

The project is for the use of thermal oxidizer for a landfill gas extraction and destruction project. The project location is at Chiquita Canyon Landfill in Castaic, Los Angeles County, CA

The portable EMECS unit with maximum capacity of 70 MMBtu/hr, along with optional knockout vessel(s), wet scrubber(s) and vacuum pump(s)/blower(s), will be used to treat the vapors extracted from multiple landfill gas wells. This system will be used to mitigate the presence of hazardous landfill gas beneath the Landfill. The landfill gas extraction/destruction project is expected to last for six months beginning in July 2023.

The EMECS unit is a thermal oxidizer with propane or natural gas fired burner and a fully modulating automatic temperature control system.

400-CEQA AQMD Greenhouse Gas Estimator

Facility Name	Envent Corporation
Facility ID	
Project Description	Landfill gas control at Chiquita Canyon Landfill

GHG Calculation: CO_2e MT/yr = [lb/yr CO_2 + (25* lb/yr CH_4) + (298 *lb/yr N_2O)] * [1 MT/2,205 lb]

Equipment Description	Equipment Type	Fuel Type	Equipment Rating (MMBtu/hr)	Operating Schedule			Greenhouse Gas Emissions			
				Hours/day	Days/wk	Weeks/yr	CO_2 (lbs/yr)	CH_4 (lbs/yr)	N_2O (lbs/yr)	CO_2 eq (MT/yr)
EMECS 70	Other Combustion Equipment	LPG	70	24	7	26	4.16E+07	2.02E+03	4.04E+02	1.89E+04
220 kVA Generator	Engine-Prime Power	Diesel	1.89	24	7	26	1,345,732.32	5.46E+01	1.09E+01	6.12E+02

Equipment Description	Equipment Type	Fuel Type	Equipment Rating (MMBtu/hr)	Operating Schedule			Greenhouse Gas Emissions			
				Hours/day	Days/wk	Weeks/yr	CO_2 (lbs/yr)	CH_4 (lbs/yr)	N_2O (lbs/yr)	CO_2 eq (MT/yr)
						Total	4.29E+07	2.08E+03	4.15E+02	1.96E+04

South Coast Air Quality Management District

Form 400-PS

Plot Plan And Stack Information Form

This form must be accompanied by a completed Application for a Permit to Construct/Operate - Form 400A and Form 400-CEQA.

Mail To:
SCAQMD
P.O. Box 4944
Diamond Bar, CA 91765-0944

Tel: (909) 396-3385
www.aqmd.gov

Section A - Operator Information

Facility Name (Business Name of Operator To Appears On The Permit): Envent Corporation

Valid AQMD Facility ID (Available On Permit Or Invoice Issued By AQMD): _____

Address where the equipment will be operated (for equipment which will be moved to various location in AQMD's jurisdiction, please list the initial location site):
29201 Henry Mayo Dr., Los Angeles CA 91384

◉ **Fixed Location** ○ **Various Locations**

Section B - Location Data

Plot Plan	Please attach a site map for the project with distances and scales. Identify and locate the proposed equipment on the map. A copy of the appropriate Thomas Brothers page, a web-based map, or a sketch that shows the major streets and location of the equipment is acceptable.
Location of Schools Nearby	**Is the facility located within a 1/4 mile radius (1,320 feet) of the outer boundary of a school?** ○ Yes ◉ No If yes, please provide name(s) of school(s) below: **School Name:** _____ **School Name:** _____ **School Address:** _____ **School Address:** _____ **Distance from stack or equipment vent to the outer boundary of the school:** _____ feet **Distance from stack or equipment vent to the outer boundary of the school:** _____ feet **CA Health & Safety Code 42301.9:** "School" means any public or private school used for purposes of the education of more than 12 children in kindergarten or any of grades 1 to 12, inclusive, but does not include any private school in which education is primarily conducted in private homes.
Population Density	○ Urban ◉ Rural (<50% of land within 3 km radius accounted for by urban land use categories, i.e., multi-family dwelling or industrial.)
Zoning Classification	○ **Mixed Use Residential Commercial Zone (M-U)** ○ **Service and Professional Zone (C-S)** ◉ **Medium Commercial (C-3)** ○ **Heavy Commercial (C-4)** ○ **Commercial Manufacturing (C-M)**

Section C - Emission Release Parameters - Stacks, Vents

Stack Data	**Stack Height:** 13.50 feet (above ground level) **What is the height of the closest building nearest the stack?** _____ feet **Stack Inside Diameter:** 77.00 inches **Stack Flow:** 121,619 acfm **Stack Temperature:** 1,400 °F **Rain Cap Present:** ○ Yes ◉ No **Stack Orientation:** ◉ Vertical ○ Horizontal If the stack height is less than 2.5 times the closest building height (H), please provide information on any building within 5xH distance from the stack (attach additional sheet if necessary): **Building #/Name:** _____ **Building #/Name:** _____ **Building Height:** _____ feet (above ground level) **Building Height:** _____ feet (above ground level) **Building Width:** _____ feet **Building Width:** _____ feet **Building Length:** _____ feet **Building Length:** _____ feet
Receptor Distance From Equipment Stack or Roof Vents/Openings	**Distance to nearest residence or sensitive receptor*:** 5,280 feet **Distance to nearest business:** 5,914 feet
Building Information	**Are the emissions released from vents and/or openings from a building?** ○ Yes ◉ No If yes, please provide: **Building #/Name:** _____ **Building Width:** _____ feet **Building Height:** _____ feet (above ground level) **Building Length:** _____ feet

*AQMD Rule 1470 defines SENSITIVE RECEPTOR as meaning any residence including private homes, condominiums, apartments, and living quarters, schools as defined under paragraph (b)(57), preschools, daycare centers and health facilities such as hospitals or retirement and nursing homes. A sensitive receptor includes long term care hospitals, hospices, prisons, and dormitories or similar live-in housing.

©South Coast Air Quality Management District, Form 400-PS (2015.04)

Form 400-PS

Plot Plan And Stack Information Form

This form must be accompanied by a completed Application for a Permit to Construct/Operate - Form 400A and Form 400-CEQA.

Section D - Authorization/Signature			
I hereby certify that all information contained herein and information submittfgfed with this application is true and correct.			
Signature of Preparer: Jerry Ren	Title of Preparer: Permit Engineer	Preparer's Phone #: (562) 997-9465 Preparer's Email: jerry.ren@envent.net	
Contact Person: Jerry Ren Contact's Email: jerry.ren@envent.net	Contact's Phone#: (562) 997-9465 Contact's Fax#: (562) 997-9485		Date Signed: 06/22/2023

THIS IS A PUBLIC DOCUMENT

Pursuant to the California Public Records Act, your permit application and any supplemental documentation are public records and may be disclosed to a third party. If you wish to claim certain limited information as exempt from disclosure because it qualifies as a trade secret, as defined in the District's Guidelines for Implementing the California Public Records Act, you must make such claim at the time of submittal to the District.

Check here if you claim that this form or its attachments contain confidential trade secret information. ☐

South Coast Air Quality Management District

Form 400-E-2a
Gaseous Emission Control Form
Afterburner/Oxidizer

This form must be accompanied by a completed Application for a Permit to Construct/Operate - Forms 400-A, Form 400-CEQA, and Form 400-PS.

Mail To:
SCAQMD
P.O. Box 4944
Diamond Bar, CA 91765-0944

Tel: (909) 396-3385
www.aqmd.gov

Section A - Operator Information

Facility Name (Business Name of Operator That Appears On Permit): Envent Corporation

Valid AQMD Facility ID (Available On Permit Or Invoice Issued By AQMD): _____

Address where the equipment will be operated (for equipment which will be moved to various location in AQMD's jurisdiction, please list the initial location site): 11002 Bee Canyon Access Road, Irvine CA 92602

• **Fixed Location** ○ **Various Locations**

Section B - Equipment Description

Equipment	**Manufacturer:** Envent **Model No.:** EMECS 70-1
Type	○ Catalytic Oxidizer • Thermal (direct fired) Oxidizer ○ Recuperative Oxidizer w/ Heat Exchanger (Catalytic) ○ Recuperative Oxidizer w/ Heat Exchanger (Thermal) ○ Regenerative Thermal Oxidizer (RTO) - Number of Chambers: _____ Is a concentrator for VOC part of the design? • No ○ Yes If Yes, also complete 400-E-2b. For Regenerative Oxidizer, choose type of media: ○ Ceramic Saddles ○ Monolith ○ Other _____ For Recuperative Oxidizer, choose type of heat exchanger: ○ Shell and Tube ○ Plate ○ Other _____
For Catalytic Oxidizer	Catalyst Manufacturer: N/A Type of Catalyst: ○ Low Temperature Catalyst ○ Commercial Noble Metal ○ Other _____ Estimated Catalyst Life: _____ years Catalyst Cleaning Frequency: _____ months Method of Cleaning: _____ Does the process emit any of the following potential catalyst masking agent or deactivators? ○ No ○ Yes If Yes, check the type(s): ☐ Halogens ☐ Heavy Metals ☐ Silicones ☐ Sulfur Compounds ☐ Particulate Matter ☐ PCBTF ☐ Phosphorous Compounds ☐ Other _____
Type of Burners and Fuel	☒ Natural Gas Fired Rating: 70,000,000 BTU/hr No. of Burners: 1 Rating: 70,000,000 BTU/hr per burner ☒ Other: Propane Rating: 70,000,000 BTU/hr Manufacturer: Envent Corporation Model: _____ Manufacturer's Emission Guarantee for Burners: NOx: _____ ppm @ _____ %O_2 CO: _____ ppm @ _____ %O_2 Combustion Air Blower: Flow Rate: 30000 SCFM Horsepower: 75 HP
Design Criteria	Retention time at normal operating temperature: 0.72 secs @ 1400 °F Combustion Chamber Volume: 1460.8 cubic feet (ft^3) Design Gas Flow: 34001 SCFM
Pre-Treatment Device	Is a pre-treatment device present? ○ Yes ○ No If Yes, indicate type: ☐ Cyclone ☐ Precooler ☐ Preheater ☐ Knock-Out Chamber ☐ Baghouse ☐ Inline Filters (Pressure drop of clean filters: _____ in. H_2O) ☐ Other: _____ Dimensions of pre-treatment device: W _____ in. x L _____ in. x H _____ in. or Diameter _____ in. x H _____ in.

© South Coast Air Quality Management District, Form 400-E-2a (2014.07)

South Coast Air Quality Management District

Form 400-E-2a
Gaseous Emission Control Form
Afterburner/Oxidizer

This form must be accompanied by a completed Application for a Permit to Construct/Operate - Forms 400-A, Form 400-CEQA, and Form 400-PS.

Section B - Equipment Description (cont.)

Auxiliary Fuel Data (e.g. gas injection, duct burner)	Auxiliary fuel available? No • Yes If Yes, indicate type: Natural Gas or LPG Fuel Usage: Cubic Feet Per Hour (ft^3/hr) Maximum Minimum Average • Gallons/Hour (gal/hr) 200 1
Exhaust Blower	Rating: 60 HP Flow Capacity: 4000 SCFM Draft: • Forced Induced

Section C - Process Stream Characteristics

Brief Description of Process	Please attach a process flow diagram and engineering drawing of the process and the control system configuration. In the space provided, indicate what equipment is vented to the control equipment. Thermal oxidizer unit to be used for landfill gas extracting and destruction
Emission Data	Air Contaminant Concentration (ppmv) Destruction Efficiency (%)
Instrumentation	Describe instrumentation for measuring temperature, pressure drop and other operating parameter (attach description, if necessary):
Bakeout or Burnout Process	Is bakeout a feature of the process? Yes • No

Operating Conditions	Maximum	Minimum	Average
Operating Temperature (°F):	1800	1400	1500
Exit Gas Temperature (°F):	1500	1400	1500

Operating Schedule			
Normal:	24 hours/day	7 days/week	13 weeks/yr
Maximum:	24 hours/day	7 days/week	52 weeks/yr

Section D - Authorization/Signature

I hereby certify that all information contained herein and information submitted with this application is true and correct.

Preparer Info	Signature: Jerry R. Date: 06/22/2023 Title: Permit Engineer Company Name: Envent Corporation	Name: Jerry Ren Phone #: (562) 997-9465 Fax #: (562) 997-9485 Email: jerry.ren@envent.net
Contact Info	Name: Jerry Ren Title: Permit Engineer Company Name: Envent Corporation	Phone #: (562) 997-9465 Fax #: (562) 997-9485 Email: jerry.ren@envent.net

THIS IS A PUBLIC DOCUMENT

Pursuant to the California Public Records Act, your permit application and any supplemental documentation are public records and may be disclosed to a third party. If you wish to claim certain limited information as exempt from disclosure because it qualifies as a trade secret, as defined in the District's Guidelines for Implementing the California Public Records Act, you must make such claim at the time of submittal to the District.

Check here if you claim that this form or its attachments contain confidential trade secret information. ☐

EMECS 70

Avg BTU	Max BTU	Avg gal/hr propane	Max gal/hr propane	Avg PM10 lbs/hr	Avg SO2 lbs/hr	Avg NOx lbs/hr	Avg CO lbs/hr	Avg total VOC lbs/hr
20,000,000	70,000,000	217.391	760.870	0.1522	0.3261	2.826	1.630	0.2174

Emission Calculations

Average Firing Rate = $20{,}000{,}000\ \frac{BTU}{hr}$

Maximum Firing Rate = $70{,}000{,}000\ \frac{BTU}{hr}$

Average propane consumption rate $= 20{,}000{,}000\ \frac{BTU}{hr} \times \frac{gallons\ propane}{92{,}000\ BTU}$

$= 217.391\ \frac{gallons\ propane}{hr}$

Maximum propane consumption rate $= 70{,}000{,}000\ \frac{BTU}{hr} \times \frac{gallons\ propane}{92{,}000\ BTU}$

$= 760.870\ \frac{gallons\ propane}{hr}$

1. Pollutant- Particulate Matter (PM_{10}):

Proposed Emission Rates:

The EPA AP-42 Emission Factor $= 0.7\ \frac{lbs\ PM_{10}}{10^3\ gallons\ propane}$

Average propane consumption rate $= 217.391\ \frac{gallons\ propane}{hr}$

*Average Emission Rates $= 0.7\ \frac{lbs\ PM_{10}}{10^3\ gallons\ propane} \times 217.391\ \frac{gallons\ propane}{hr}$

$= 0.1522\ \frac{lbs\ PM_{10}}{hr}$

2. Sulfur Dioxide (SO_2):

Proposed Emission Rates:

The EPA AP-42 Emission Factor $= 1.5\ \frac{lbs\ SO_2}{10^3\ gallons\ propane}$

*Average Emission Rates $= 1.5 \frac{lbs\ SO_2}{10^3\ gallons\ propane} \times 217.391 \frac{gallons\ propane}{hr}$

$= 0.3261 \frac{lbs\ SO_2}{hr}$

3. Nitrogen Oxides (NO_x):

Proposed Emission Rates:

The EPA AP-42 Emission Factor $= 13 \frac{lbs\ NO_x}{10^3\ gallons\ propane}$

*Average Emission Rates $= 13 \frac{lbs\ NO_x}{10^3\ gallons\ propane} \times 217.391 \frac{gallons\ propane}{hr}$

$= 2.826 \frac{lbs\ NO_x}{hr}$

4. Carbon Monoxide (CO):

Proposed Emission Rates:

The EPA AP-42 Emission Factor $= 7.5 \frac{lbs\ CO}{10^3\ gallons\ propane}$

*Average Emission Rates $= 7.5 \frac{lbs\ CO}{10^3\ gallons\ propane} \times 217.391 \frac{gallons\ propane}{hr}$

$= 1.630 \frac{lbs\ CO}{hr}$

5. Total VOC:

Proposed Emission Rates:

The EPA AP-42 Emission Factor $= 1.0 \frac{lbs\ VOC}{10^3\ gallons\ propane}$

*Average Emission Rates $= 1.0 \frac{lbs\ VOC}{10^3\ gallons\ propane} \times 217.391 \frac{gallons\ propane}{hr}$

$= 0.2174 \frac{lbs\ VOC}{hr}$

COMPLIANCE TEST REPORT

ENVENT CORPORATION
THERMAL OXIDIZER (EMECS 70-1)

Source Location:

Envent Corporation
3220 East 29th Street
Long Beach, California 90806
Facility ID: 104280

Test Date: May 30, 2018
Issue Date: June 28, 2018

Prepared for:

Envent Corporation
3220 East 29th Street
Long Beach, California 90806

Prepared by:

AirKinetics, Inc.
1308 S. Allec Street
Anaheim, California 92805
(714) 254-1945 Fax: (714) 956-2350
AKI No.: 14904C

AKi
AirKinetics, Inc.
EMISSIONS CHARACTERIZATION
AND TESTING SERVICES

COMPLIANCE TEST REPORT

ENVENT CORPORATION
THERMAL OXIDIZER (EMECS 70-1)

Test Date: May 30, 2018
Issue Date: June 28, 2018

Prepared for:
Envent Corporation
3220 East 29th Street
Long Beach, California 90806

Prepared by:
AirKinetics, Inc.
AKI No.: 14904C

Prepared By: Catalina Del Real
Report Writer

Reviewed By: Son Bui
Vice President

AirKinetics, Inc. operated in conformance with the requirements set forth in ASTM D7036-04 and AirKinetics' Quality Manual during this test project.

Certified By: Son Bui for
Tony Wong
President

TABLE OF CONTENTS

Page

1.0 SUMMARY 4
- 1.1 Source Information 4
- 1.2 Testing Firm Information 4
- 1.3 Test Information 4
- 1.4 Subcontractors 5

2.0 TEST RESULTS AND DATA PRESENTATION 6

3.0 INTRODUCTION 8

4.0 SOURCE PROCESS AND EQUIPMENT DESCRIPTION 9
- 4.1 Process Description 9
- 4.2 Location Description 9
- 4.3 Process Operation 9

5.0 SAMPLING AND ANALYTICAL PROCEDURES 10
- 5.1 EPA TO-15 - Toxic Air Contaminants 10

6.0 TEST CRITIQUE 11

APPENDICES

A. TGNMOC
- 1.0 Results Tabulation and Calculations 12
- 2.0 Field Data 16
- 3.0 Analytical Data 20

B. O_2, CO_2, NO_x, AND CO
- 1.0 Results Tabulation and Calculations 48
- 2.0 Field Data
  - a. Data Acquisition System 54
  - b. Stripchart 62
  - c. NO_2-to-NO Converter Efficiency 68
  - d. EPA 205 – Calibration Gas Dilution System Verification 74
- 3.0 Calibration Gas Certificates 88

C. VOLUMETRIC FLOW RATE
- 1.0 Results Tabulation and Calculations 98
- 2.0 Field Data 104

D. TOXIC AIR CONTAMINANTS
- 1.0 Field Data 110
- 2.0 Analytical Data 114

E. EQUIPMENT CALIBRATIONS 122

F. SAMPLING METHOD DESCRIPTIONS AND SCHEMATICS 132

TABLE OF CONTENTS (CONTINUED)

Page

G. FACILITY INFORMATION
1.0 Test Location Schematic 142
2.0 Process Data 148
3.0 Permit To Operate 152

H. STATEMENT OF NO CONFLICT OF INTEREST, LAP APPROVAL CERTIFICATE AND AETB AND QI CERTIFICATIONS 160

I. TGNMO RAW ANALYTICAL DATA (LOCATED IN CD-ROM) 166

J. TOXIC AIR CONTAMINANTS RAW ANALYTICAL DATA (LOCATED IN CD-ROM) 168

1.0 SUMMARY

1.1 Source Information

Plant Name and Address:	Envent Corporation 3220 East 29th Street Long Beach, California 90806
Facility ID No.:	104280
Source Tested:	Thermal Oxidizer (EMECS 70-1)
Permit No.:	R-G45029
Application No.:	A/N 586934
Plant Contact:	Jerry Ren 562-997-9465 jerry.ren@envent.net

1.2 Testing Firm Information

Firm Name and Address:	AirKinetics, Inc. 1308 S. Allec Street Anaheim, California 92805
Firm Contact:	Morgan Nguyen 714-254-1945 ext. 114 nguyenm@airkineticsinc.com
Test Personnel:	Craig Wendling, Project Supervisor Jorge Gonzalez, Team Leader Kenny Lieu, Team Leader

1.3 Test Information

Test Requested By:	Envent Corporation
Firm Contact:	Jerry Ren 5632-997-9465 jerry.ren@envent.net
Test Objective:	To conduct compliance tests for nitrogen oxides, carbon monoxide, oxygen, volatile organic compounds and toxic air contaminants.
Test Protocol:	Performance Test Protocol (AKI No. 14904P-3) Dated February 15, 2018
Test Date:	May 30, 2018

Test Methods:	SCAQMD 1.1 and 1.2	Sampling Point Traverse
	SCAQMD 2.1 and 2.2	Volumetric Flow Rate
	SCAQMD 4.1	Moisture Content
	SCAQMD 25.1	TGNMO
	SCAQMD 25.3	TGNMO
	SCAQMD 100.1	O_2, CO_2, NO_x, and CO
	EPA TO-15	Toxic Air Contaminants
Agency Contact:	Francisco Escobar SCAQMD 909-396-2503 fescobar@aqmd.gov	

1.4 Subcontractors:

SCAQMD Method 25.1 and 25.3 Analysis	Atmospheric Analysis & Consulting, Inc. Marcus Hueppe 805-65-1642
EPA Method TO15 Analysis	AirTechnology Laboratories, Inc. 626-964-4032

2.0 TEST RESULTS AND DATA PRESENTATION

The test program results are summarized in Table 2-1. All data pertaining to the tests are included in the appendices to this report. TGNMOC results tabulations and calculations, field data and analytical data are presented in Appendix A. O_2, CO_2, NO_x, and CO results tabulations and calculations, field data, and calibration gas certificates are presented in Appendix B. Volumetric flow rate result tabulations and calculations, field data are presented in Appendix C. The toxic air contaminants field data and analytical data are presented in Appendix D. Equipment calibrations are presented in Appendix E. Sampling method descriptions and schematics are presented in Appendix F. Facility test location schematic, process data, and permit to operate are presented in Appendix G. The statement of no conflict of interest, LAP approval certificate and AETB and QI certifications are presented in Appendix H. The TGNMO raw analytical data in Appendix I is located in CD-ROM. The toxic air contaminants raw analytical data in Appendix J is located in CD-ROM.

TABLE 2-1

VOCS TEST RESULTS

LOCATION	PARAMETER	UNITS	RESULTS	LIMIT
Thermal Oxidizer Inlet	Methane	ppmv	<0.1	
	Flow Rate	dscfm	149	
	Oxygen	%	0.30	
	Moisture Content	%	0.61	
	Temperature	^{o}F	69.0	
	TGNMO	ppm	523,000	
	as hexane	lb/hr	1,079	
Thermal Oxidizer Outlet	Methane	ppmv	<10.0	
	NOx	ppm	32.6	
		ppm@3%O_2	113	
		lb/hr	1.12	
		lb/day	27.0	40
	CO	ppm	113	
		ppm@3%O_2	390	
		lb/hr	2.36	
	Benzene	ppm	<0.00018	1
	Ethyl Benzene	ppm	<0.00018	
	MTBE	ppm	<0.0018	
	Toluene	ppm	<0.00018	
	m,p-Xylenes	ppm	<0.00018	
	o-Xylene	ppm	<0.00018	
	Oxygen	%	15.7	
	Moisture Content	%	5.27	
	Flow Rate	dscfm	4,735	
	Temperature	^{o}F	1,187	
	TGNMO	ppm	0.24	19
	as hexane	lb/hr	0.0152	
VOC Destruction Efficiency*		%	>99.9	90

*Destruction Efficiency, % = 100 * [(Inlet, lb/hr) – (Outlet, lb/hr)] / Inlet, lb/hr.

3.0 INTRODUCTION

On May 30, 2018, AirKinetics, Inc. conducted a test program for Envent Corporation in Long Beach, California. The test objective was to conduct compliance tests for nitrogen oxides, carbon monoxide, oxygen, volatile organic compounds and toxic air contaminants. Testing was conducted on the Thermal Oxidizer (EMECS 70-1).

AirKinetics certifies that the independent testing laboratory criteria established in District Rule 304(k) (1), (2), (3), and (4) are satisfied and that no conflict of interest exists between parties involved in the test program per District Rule 304.

4.0 SOURCE PROCESS AND EQUIPMENT DESCRIPTION

4.1 Process Description

The portable air pollution control system, Model No. EMECS 70-1, consists of:

1. Thermal oxidizer, Envent, with 70.0 MMBTU/Hr, propane or natural gas fired burner, and a fully modulating automatic temperature control system.
2. Exhaust system with a 75HP blower venting a tank, vessel, pipeline, or bulk terminal degassing system

4.2 Location Description

A summary of the test location information is presented in Table 4-1. Sampling location schematics are presented in Appendix G.1.0.

TABLE 4-1
TEST LOCATION INFORMATION

Location	Dimensions (inches)	Cross Sectional Area (in^2)	Downstream Distance from Flow Disturbance		Upstream Distance from Flow Disturbance	
			Inches	Equivalent Diameter	Inches	Equivalent Diameter
Inlet	4 ID	12.6	36	9	12	3
Outlet	55 ID	2,378.8	151	2.75	37.0	0.67

4.3 Process Operation

During the compliance source test, the unit was operated under normal conditions. The facility process data is presented in Appendix G.2.0.

5.0 SAMPLING AND ANALYTICAL PROCEDURES

Following is a list of the sampling and analytical procedures employed during this test program. Sampling method descriptions and schematics are presented in Appendix E except for EPA Method TO-15 described below.

TABLE 5-1
SAMPLING AND ANALYTICAL PROCEDURES

PARAMETER	TEST METHOD
Traverse Points	SCAQMD Methods 1.1 and 1.2
Velocity	SCAQMD Methods 2.1 and 2.2
Moisture	SCAQMD Method 4.1
TGNMO	SCAQMD Methods 25.1
TGNMO	SCAQMD Methods 25.3
O_2, CO_2, NO_x, and CO	SCAQMD Method 100.1
Toxic Air Contaminants	EPA Method TO-15

5.1 EPA TO-15 – Toxic Air Contaminants

Sampling and analysis for volatiles were performed according to EPA Method TO-15. Samples were collected in SUMMA polished canisters. The sampling train consisted of a stainless-steel probe, a flow regulator, a vacuum gauge, and a canister. The sampling trains were leak checked before and after each test run. Sampling was performed at a constant rate throughout the test run. Samples were analyzed by in accordance with EPA Method TO-15 using GC/MS.

6.0 TEST CRITIQUE

The CO_2 measured concentrations were below 20% of analyzer's analytical range. This anomaly should have minimal impact on results, since CO_2 is used for molecular weight only.

No anomalies occurred during this test program.

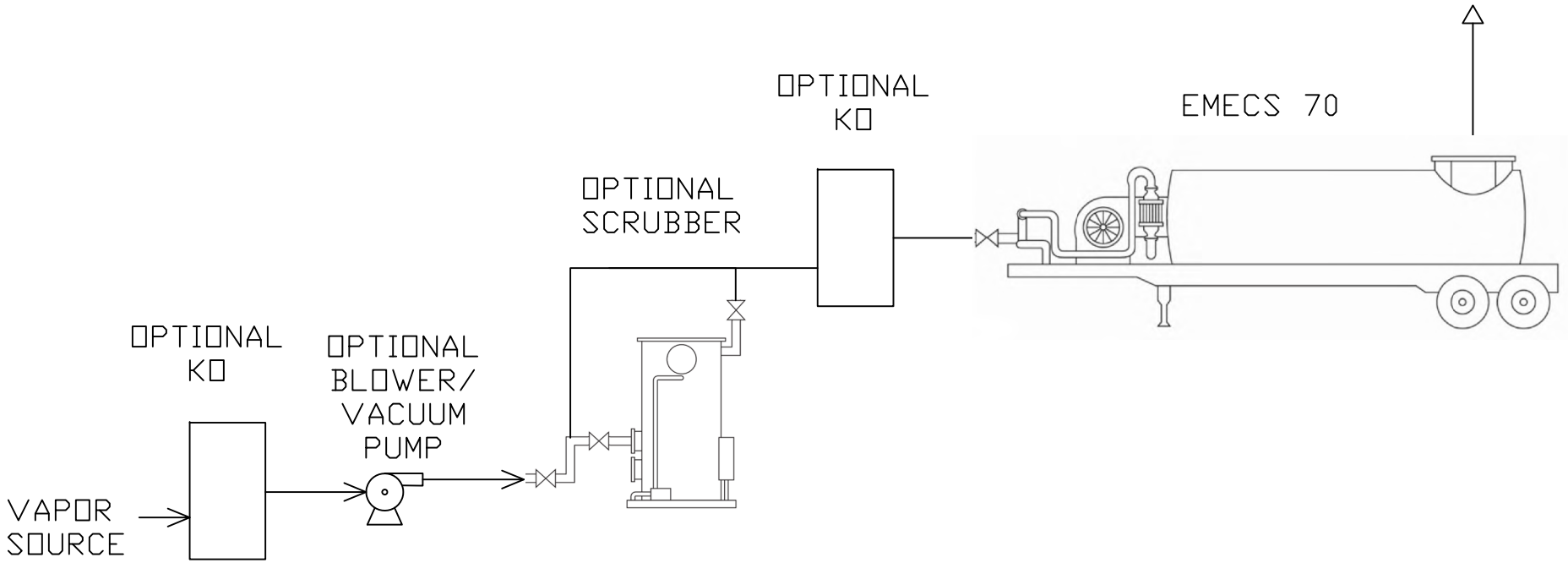

THIS DRAWING AND THE INFORMATION CONTAINED HEREIN IS OF A CONFIDENTIAL NATURE AND THE PROPERTY OF ENVENT CORPORATION AND SHALL NOT BE COPIED, TRACED, PHOTOGRAPHED, OR REPRODUCED WITHOUT WRITTEN PERMISSION FROM ENVENT CORPORATION.

REV	DATE	ISSUED FOR	DWN BY	APP BY
4				
3				
2				
1				
0	11/16/20	ISSUED FOR REVIEW	JR	====

ENVENT CORPORATION

PROCESS FLOW DIAGRAM

PROJECT TITLE: EMECS 70

SCALE: NTS | DWG NO: EC-20-00XX-00 | REV: 0

Attachment D

CHIQUITA CANYON
A Waste Connections Company

August 1, 2023

Via E-Mail
Dr. Muntu Davis, M.D., M.P.H.
Health Officer
Los Angeles Department of Public Health
313 North Figueroa Street, Suite 806
Los Angeles, CA 90012
MuDavis@ph.lacounty.gov

Re: Chiquita Canyon Landfill – Response to Public Health Notice Issued to Waste Connections, Inc. on July 26, 2023

Dear Dr. Davis:

On July 26, 2023, Chiquita Canyon, LLC ("Chiquita") received a public health notice issued to Waste Connections, Inc. from the Los Angeles County Department of Public Health ("Public Health") regarding odors allegedly coming from the Chiquita Canyon Landfill ("Landfill") that are allegedly impacting the health of nearby residents. Public Health requested that Chiquita take certain actions to mitigate the alleged health impacts and remedy the cause of the purported nuisance. Chiquita provides this response in accordance with Public Health's request for a written response by August 1, 2023.

Public Health first requested that Chiquita provide the South Coast Air Quality Management District, Chiquita's Technical Advisory Committee, Public Health, and the Los Angeles County Departments of Public Works and Regional Planning with a summary of recommendations from the consultant evaluating the potential source and cause of odors and impact to the surrounding community.

Chiquita believes that the most likely source of any odors that may be coming from the Chiquita Canyon Landfill is an increase in the production of landfill gas ("LFG") at the Landfill. Chiquita believes this increase in LFG production is due to an abnormal biotic or abiotic process (also known as a landfill reaction) taking place within a portion of the Landfill waste mass. This reaction is producing higher than normal levels of dimethyl sulfide ("DMS") as well as leachate.

Chiquita has been working with SCS Engineers ("SCS") to address this underlying reaction and mitigate any potential impacts of the reaction. Chiquita attaches to this letter a summary of SCS's current recommendations regarding the potential source and cause of odors

and mitigation of potential impacts to the surrounding community. Please note that SCS may adjust these recommendations after consultation with the consultant identified in response to the third request below.

Public Health next requested that Chiquita provide its July 27, 2023 report to Public Health. Chiquita submitted the July 27, 2023 report to Mark Como (mcomo@ph.lacounty.gov) and Eric Morofuji (emorofuji@ph.lacounty.gov) at Public Health on July 27, 2023.

Finally, Public Health requested that Chiquita hire a consultant to work with Chiquita's Technical Advisory Committee to evaluate the long- and short-term health and environmental impacts of the alleged current odor problem. Chiquita is currently evaluating potential consultants. Chiquita aims to retain such a consultant by Friday, August 18, 2023 and will update Public Health and the Technical Advisory Committee once the consultant is retained.

Chiquita takes this issue seriously and is working promptly to address it. We appreciate the assistance from the County agencies involved and will continue to provide regular updates on our progress. Please contact me should you have any questions.

Sincerely,

Steve Cassulo
District Manager
Chiquita Canyon, LLC

Enclosure: Summary of Recommendations from SCS Engineers

cc: Victor Yip, South Coast Air Quality Management District
Edgar De La Torre, Department of Regional Planning
David Nguyen, Department of Public Works
Shikari Nakagawa-Ota, Department of Public Health
Douglas Cross, California Water Resources Control Board
Liza Frias, Department of Public Health
Nichole Quick, Department of Public Health
Joshua Bobrowsky, Department of Public Health
Jacob Kraemer, Department of Public Health
Robert Ragland, Department of Public Health
Blaine McPhillips, County Counsel
Mark Como, Department of Public Health

SCS Engineers Recommendations

I. Recommendations Regarding the Potential Source and Cause of Odors

- **Develop a Root Cause Analysis**. To understand the potential source and cause of the odors, it is recommended that Chiquita conduct a root cause analysis. Under a variance granted by the South Coast Air Quality Management District (South Coast AQMD), the conditions of which facilitate Chiquita's ability to address the underlying reaction in an effort to shorten the reaction time, Chiquita developed a root cause analysis. The root cause analysis identified the subsurface reaction, which has been producing additional landfill gas (LFG), liquids, heat, and dimethyl sulfide (DMS). Chiquita submitted this root cause analysis to the South Coast AQMD on February 22, 2023. In accordance with the variance, Chiquita will continually update this root cause analysis, as needed, and submit those updates, if any, to the South Coast AQMD in its monthly reports.

- **Investigate Potential Landfill Gas Treatment Options.** To reduce the higher-than-normal levels of sulfur (due to the increased DMS) in the LFG, it is recommended that Chiquita investigate potential options to treat its LFG to reduce DMS. Under its South Coast AQMD variance, Chiquita is investigating potential LFG treatment options specifically targeted towards removing DMS from the LFG. In order to continue its investigations into potential treatment options, Chiquita has submitted two sets of permit applications to the South Coast AQMD: one for a modification to the existing permit for Chiquita's LFG treatment system, and a second for a new permit which would allow Chiquita to conduct slip stream pilot tests to evaluate alternative sulfur removal options and DMS treatment systems. Chiquita is working with the South Coast AQMD to provide all information required for permit issuance and is waiting for South Coast AQMD to issue these permits so that it can continue its investigation into potential LFG treatment options. Chiquita has already tested one option that was allowed under Chiquita's existing permit; however, that treatment media was not successful in removing DMS.

- **Expand the Landfill Gas Well System**. To help reduce the reaction, it is recommended that Chiquita expand its current LFG well system to improve the system's ability to extract LFG and leachate. Chiquita has begun expanding the LFG well system by installing five deep trench collectors to improve LFG collection, installing four additional leachate extraction pumps along the west slope, and installing eighteen vertical dual extraction wells designed to collect both LFG and leachate. Additional wellfield expansions are planned but the site is currently limited by available LFG control capacity (see below).

- **Increase Landfill Gas Control Capacity.** Because of the rapid increase in LFG production due to the reaction, the existing control system is not of sufficient capacity to manage all of the LFG collected (nor the additional LFG that needs to be collected). This has been exacerbated by the unreliability of the third-party LFG to energy plant, which has had excessive downtime, further limiting the LFG control capacity. Recommendations include adding a new LFG flare as well as implementing short-term, temporary actions to supplement the control capacity. A new flare has been purchased and is awaiting permits for installation at the site. Chiquita submitted a permit application to South Coast AQMD for the new flare in September 2020, and has not yet

received the necessary approvals. There are also building permit approvals that must be obtained from Los Angeles County. Installation and startup of the flare is expected in the next two months. In the short-term, the site has deployed a portable thermal oxidizer (TOX) for additional gas control capacity. The TOX is currently operational and measures are being taken to maximize its capacity.

- **Monitor Cover More Frequently and Repair as Needed**. In order to help reduce the potential effects of the reaction and the source of potential odors, it is recommended that Chiquita increase the frequency with which it monitors its cover and repair any cover issues as needed. Chiquita has started checking cover for cracks on a daily basis (increasing the frequency from the previous weekly checks), particularly around the reaction area, and is fixing any issues as soon as possible. Chiquita has also rented a small dozer with a third-party operator to help add cover and fix any cracks as needed.

- **Increase Liquids Extraction and Removal Capabilities.** The reaction results in the production of excess liquids. Removal of these liquids is important. It both removes heat from the reaction to help slow it down, and limits the impact of liquids on LFG collection. It is recommended that the liquids extraction, pumping, storage, and disposal apparatus at the landfill be enhanced to improve liquids management. This should include outfitting LFG wells with liquids pumps and installing dedicated liquids removal wells in areas affected by liquids, increasing pumping and piping capabilities for liquids transport, increasing on-site storage capacity for liquids, and securing other options for liquids disposal in case current options become limiting. All of the recommended actions have been started but some remain a work in progress. Since Chiquita was not designed for this volume of liquids (it is in an arid climate), implementation of these recommendations requires a major upgrade to the site liquids management apparatus.

II. Recommendations Regarding Mitigation of Potential Impacts to the Surrounding Community

The reaction has increased the production of total reduced sulfur compounds (TRS) in the LFG, especially DMS. Because of the increased DMS present in the LFG, there are concerns of emissions and off-site impacts. Although the data do not suggest that DMS has significant toxicity, it can have odor-related impacts. The site has an existing monitoring program for hydrogen sulfide (H2S); however, DMS is not currently being tested in that monitoring program. Our recommendations regarding mitigation of potential impacts to the surrounding community involve options for monitoring specific to DMS.

- **Develop a Method for Continuous Monitoring of DMS**. It is recommended that the current monitoring program for H2S be expanded to include DMS. The site is moving forward on expanding its monitoring program for DMS. No real-time monitoring devices exist for DMS; however, the site plans to test two TRS monitors as well as collect co-located grab samples for DMS and TRS, to try to create a correlation factor. If correlation can be found, the TRS monitoring devices can be used to collect continuous data from which DMS levels can be estimated.

- **Expand the Ambient Sampling Program for Chemicals in LFG.** As part of the current ambient air monitoring program, H2S is monitored in real-time at defined on-site and off-site monitoring

stations. In addition, monthly grab samples are collected and analyzed at these same stations for individual volatile organic compounds (VOCs) for five of the 12 monitoring stations, such that each station is tested at least quarterly. Further, the site conducts up- and down-wind testing for specific chemicals present in LFG to comply with South Coast AQMD Rule 1150.1. To date, available data does not suggest a significant increase in H2S or VOC concentrations attributable to the reaction.

It is recommended that the current monitoring program be enhanced and expanded. This would include increasing the frequency of sampling from quarterly to monthly at each station (with a provision to increase the testing to weekly, in consultation with the consultant retained to work with the Technical Advisory Committee (TAC Consultant), if concentration levels exceed risk-based thresholds and/or if there is an increasing trend in concentration) and expanding the list of the chemicals to include additional TRS compounds besides H2S and DMS and odor concentrations (currently only VOCs are tested). After initial testing, the list of possible chemicals can be reduced to focus on specific target chemicals, based on consultation with the TAC Consultant. These data would be reviewed, in conjunction with the meteorological data and Rule 1150.1 data, and trended to assess whether there is evidence of off-site impacts from these chemicals due to the reaction and the level of those impacts. These data and the trend analysis would be useful for the TAC Consultant in assessing potential health impacts.

- **Conduct Additional Odor and VOC Testing.** Beyond the locations of the monitoring stations noted above, additional VOC and odor testing could be conducted at residential locations where recent verified odor complaints have been reported as well as known on-site locations where odors are highest, including source locations. This would include the collection and analysis of ambient samples for odor concentration and characteristics and VOC concentrations at times when odors are present. This assessment would be used to determine whether there is a correlation between on-site sources to the odors/VOCs present in the community as well as to assess the magnitude of the impacts, including a comparison to established thresholds. Background data would be collected at the same time. Data would be used in conjunction with meteorological data to assess the correlation between the two. These data would be useful for the TAC Consultant in assessing health impacts.

- **Conduct a Flux Chamber Study.** Flux chambers are a technology that can be used to measure the rate (or flux) of emissions occurring from a large area source. The technology has been used in regulatory source testing of landfills and compost facilities. Samples from the flux chambers would be tested for methane, total VOCs, individual VOCs, TRS compounds, and odor concentrations with the goal of determining emission rates for these constituents. As part of this study, flux chamber locations would be chosen to allow comparison of emissions from the reaction area as well as from other areas of the landfill. Surface emissions monitoring data would be used for pre-screening of the site for selecting flux chamber locations to ensure that the data are representative and that locations with higher emissions are considered. The emission rate data can help pin-point areas that need improved gas collection or cover to reduce emissions.

Attachment F

CHIQUITA CANYON
A Waste Connections Company

August 23, 2023

Via E-Mail
Mr. David Nguyen
Los Angeles County Public Works
900 S. Fremont Avenue
Alhambra, CA 91803
dnguyen@pw.lacounty.gov

Re: Chiquita Canyon Landfill – Supplemental CUP Condition No. 69 Report

Dear Mr. Nguyen:

Condition 69 of Chiquita Canyon, LLC's ("Chiquita") Conditional Use Permit ("CUP") requires that, upon receiving four Notices of Violation ("NOVs") related to air quality in a given calendar year, Chiquita must submit a report to Los Angeles County Public Works ("PW") within 30 days after the fourth NOV, explaining the NOV and the steps taken to address it. Chiquita must also provide such a report within 30 days of receiving any additional air quality related NOVs within the same calendar year. The South Coast Air Quality Management District ("South Coast AQMD") issued Chiquita NOVs for violations of South Coast AQMD Rule 402 and California Health & Safety Code § 41700 that were alleged to have occurred on May 17, May 18, June 25, and June 27, triggering Chiquita's obligation to provide a report under Condition 69. These NOVs were addressed in a report dated July 27, 2023. The July 27 report also covered subsequent Rule 402 NOVs issued by the South Coast AQMD in June and July 2023 and one public health notice issued by the Los Angeles County Department of Public Health.

Since the submission of the July 27, 2023 report, the South Coast AQMD issued Chiquita twenty-five additional NOVs for violations alleged to have occurred in July and August, 2023. Chiquita also received an identical NOV for violations alleged to have occurred on July 24, 2023 and inadvertently left this NOV out of the July 27 report. On August 18, 2023, the Los Angeles County Department of Regional Planning ("DRP") issued Chiquita an NOV for violations of CUP Conditions 12 and 63. Chiquita is submitting this report in compliance with its obligations under Condition 69 in regards to the NOVs received on July 24, 2023 and since the submission of the July 27 report.

South Coast AQMD NOVs – Explanation and Corrective Action

A discussion of each NOV, along with corrective action taken by Chiquita in response to these NOVs, is provided below.

Explanation

Each of the NOVs issued by South Coast AQMD made identical allegations. The NOVs are provided at Attachment A.[1] Each NOV was issued after a South Coast AQMD inspector verified complaints about odors alleged to be coming from the Chiquita Canyon Landfill ("Landfill"). The source of the complaints was not disclosed in any of the NOVs.

The NOV issued by DRP alleged that Chiquita is in violation of Conditions 12 and 63 of Chiquita's CUP because of the NOVs issued by the South Coast AQMD between May 17 and August 16, 2023. The DRP NOV is provided at Attachment B.

The odor complaints underlying both the South Coast AQMD NOVs and the DRP NOV were made to the South Coast AQMD, not Chiquita. As PW knows, odor science and forensics are complex, and an odor complaint outside of the Landfill can have numerous potential sources, both inside and outside of the Landfill. Any time Chiquita is notified of an alleged odor complaint, Chiquita quickly evaluates the four primary potential sources of odor from a landfill – exposed waste at the working face, landfill gas ("LFG"), leachate, and LFG condensate – and takes appropriate action to further reduce any potential that one of these areas is generating off-site odors. The actions taken by Chiquita to address these four primary potential sources of odor at the Landfill are described in the discussion of corrective actions below.

Chiquita believes that the most likely source of any odors coming from the Landfill is an increase in the production of LFG at the Landfill. Chiquita believes this increase in LFG production is due to an abnormal biotic or abiotic process (a reaction) taking place within a portion of the Landfill waste mass. This reaction is **not** the result of a fire or other combustion within the waste mass, and, in fact, results in the increased generation of process water.

This reaction is producing higher than normal levels of dimethyl sulfide ("DMS"). DMS is produced when plant matter decomposes (or breaks down). DMS is also produced by marine planktonic microorganisms and is one of the main odors of sea air. The toxicity information on DMS available suggests that it does not have the potential health impacts of hydrogen sulfide

[1] The NOV numbers and date of the alleged violations are as follows: NOV P78268 (July 24, 2023), NOV P78269 (July 27, 2023), NOV P78270 (July 28, 2023), NOV P78989 (July 29, 2023), NOV P78990 (July 30, 2023), NOV P78991 (July 31, 2023), NOV P78271 (August 1, 2023), NOV P78272 (August 2, 2023), NOV P78274 (August 3, 2023), NOV P78275 (August 4, 2023), NOV P78992 (August 5, 2023), NOV P78994 (August 6, 2023), NOV P78995 (August 7, 2023), NOV P78276 (August 9, 2023), NOV P75284 (August 10, 2023), NOV P78277 (August 11, 2023), NOV P78996 (August 12, 2023), NOV P75285 (August 13, 2023), NOV P79012 (August 14, 2023), NOV P78278 (August 15, 2023), NOV P78279 (August 16, 2023), NOV P78998 (August 17, 2023), NOV P75288 (August 18, 2023), NOV P79508 (August 19, 2023), NOV P78999 (August 21, 2023), and NOV P78281 (August 23, 2023).

("H_2S"). Note that this is not dimethyl sulfate, a different chemical, although the names are similar.

Chiquita and the onsite landfill-gas-to-energy plant operated by a separate entity, Ameresco Chiquita Energy LLC ("Ameresco"), are both operating LFG processing systems under variances from the South Coast AQMD, the conditions of which facilitate the entities' abilities to address the underlying reaction in an effort to shorten the reaction time. Chiquita's variance allows Chiquita to continue processing LFG produced by the unexpected reaction. The variance requires Chiquita, under the oversight of South Coast AQMD, to expedite the replacement of carbon media used to treat LFG in its LFG treatment system; prioritize and maximize the use and operation of its newer, more efficient LFG flare; regularly sample and analyze the LFG and surface emissions and report the results to the South Coast AQMD on a monthly basis; and continue to investigate potential systems for treating the LFG. Under this variance, Chiquita is monitoring the DMS levels in the LFG on a daily basis and submitting monthly reports to the South Coast AQMD with the results.

The unexpected increase in LFG production is further exacerbating Chiquita's limited flaring capacity. As with all landfills, LFG production tends to increase over time as the waste mass increases and older wastes continue to decay. Chiquita routinely models the increase in LFG production to determine whether its flaring capacity is sufficient. In 2020, Chiquita determined that it would need more flare capacity by late 2022 to handle the projected increased quantity of LFG. The unanticipated reaction is producing LFG beyond the previously modeled LFG production curve, thus increasing the need for additional flaring capacity. Chiquita and Ameresco together do not have sufficient capacity to pull and process the requisite amount of LFG from the system to decrease the reaction. When Ameresco is non-operational, Chiquita's processing capacity is at a greater deficit. The inability to adequately pull and process LFG from the system may also contribute to LFG-related odors.

Corrective Action

Chiquita provided a detailed description of corrective actions taken to mitigate the reaction and any odors emanating from the Landfill in the July 27, 2023 Condition 69 report. Chiquita continues to take all actions listed in the July 27 report. This report describes only updates or new actions taken since the July 27 report. All of Chiquita's odor mitigation efforts take into account the wind patterns identified as the Unfavorable Wind Conditions as part of Chiquita's prior Stipulated Order for Abatement with South Coast AQMD in Case No. 6177-1.

Increasing flare capacity: As noted in the July 27 report, increasing flare capacity is crucial to addressing the underlying reaction and addressing any potential LFG-related odors. Chiquita had taken steps to prepare for the natural increase in LFG production, which would assist with the increase in LFG production caused by the reaction, but that preparation has taken longer than anticipated. In September 2020, Chiquita submitted a permit application to South Coast AQMD for a new flare that would allow the Landfill to better control this increasing quantity of LFG. Chiquita planned to install the new flare in early 2022. However, Chiquita is still awaiting

approval of the permit for this new flare. On August 1, 2023, the South Coast AQMD completed its evaluation of the permit application and sent it to the U.S. Environmental Protection Agency ("EPA") for its review and approval. Chiquita mailed public notice of this permit application to residents within a quarter mile of the Landfill on August 8, 2023, as required by South Coast AQMD Rule 212(d). The public notice provides for a 30-day public comment period. EPA has 45 days to review and respond to the permit application, however, this review period may be delayed if the South Coast AQMD receives public comments on the application that require substantive responses.

Chiquita received the requisite building permit for construction of this flare from the County on August 14, 2023.

Once the new flare is fully permitted and operational, Chiquita will be able to pull and process more LFG, which will help slow down the reaction and decrease LFG-related odors. South Coast AQMD has informed Chiquita that Chiquita may expect to receive the permit in early September. If Chiquita receives the permit in early September, it expects to finish installing and start operating the new flare by the end of September. Based on this schedule, Chiquita expects the new flare's impacts to be felt by mid-October.

Chiquita is also in the process of applying for a second new flare, understanding that it will take potentially several more years for the permit to be reviewed and approved.

Portable Thermal Oxidizer: As discussed in the July 27 report, Chiquita has deployed a portable thermal oxidizer ("TOX") for additional control capacity in the short-term. The TOX has been in operation since mid-July, and Chiquita is taking measures to maximize its capacity by reducing the amount of liquids or condensate that enters the TOX system. Chiquita's goal is to allow the TOX to process approximately 1,500 to 1,800 standard cubic feet per minute ("scfm") of LFG. Chiquita achieved this goal in late July, but the TOX has more recently been operating at a lower capacity. Chiquita is working with the TOX vendor to identify and correct the issues and to get the TOX back to its optimal processing capacity.

Chiquita is also investigating further options for obtaining an additional TOX or other type of rental flare that the Landfill may be able to use in the short-term to further increase control capacity. If Chiquita is able to locate another TOX or rental flare, it will provide an update on the timing for when it can be brought on site.

Expanding the LFG Well System: As discussed in the July 27 report, Chiquita first expanded the LFG well system by installing five deep trench collectors and installing additional leachate extraction pumps along the west slope. Since the July 27 report, Chiquita has installed an additional two leachate extraction pumps, for a total of six new pumps. At the time of the July 27 report, Chiquita had begun to install eighteen vertical dual extraction wells designed to collect both LFG and leachate. This first phase of expansion and installation of vertical dual extraction wells is now complete. Chiquita is in the process of connecting the new vertical wells to the gas system, which it expects to be complete in August.

Chiquita has also designed a second phase of the expansion project with more than eighteen additional dual extraction wells. Chiquita expects to begin drilling these Phase 2 wells the week of August 21 and to complete the installation of these wells by mid-October.

Increasing liquids extraction and removal capabilities: The reaction results in the production of excess liquids. Removing these liquids both removes heat from the reaction to help slow it down and limits the impact of liquids on LFG collection. Chiquita is enhancing the liquids extraction, pumping, storage, and disposal system at the Landfill to improve liquids management. This includes outfitting LFG wells with liquids pumps and installing dedicated liquids removal wells in areas affected by liquids, increasing pumping and piping capabilities for liquids transport, increasing on-site storage capacity for liquids, and securing other options for liquids disposal in case current options become limiting.

More specifically, Chiquita is upgrading the pumps in wells CV-2201, CV-2203 and CV-2204 to electrical pumps that will allow for more consistent liquid extraction. The electrical pump in well CV-2201 has been in operation since late July. The electrical pumps in wells CV-2203 and CV-2204 were installed in late July, but Chiquita needs to change some parts for proper operation. Chiquita has scheduled the installation of the replacement parts for the week of August 21.

Chiquita is also evaluating the Phase 1 and Phase 2 vertical wells discussed above for pump installations. Chiquita will review down well temperatures and liquid depths to determine the appropriate pump option. Depending on the availability of the materials, Chiquita expects to complete the pump installations for the Phase 1 vertical wells by mid-October and for the Phase 2 vertical wells by the end of the year.

Finally, Chiquita has ordered three additional liquids storage tanks, which are scheduled to be delivered the week of August 21. The additional tanks will increase the Landfill's liquids storage capacity by approximately 50,000 gallons.

Installing geosynthetic cover over the reaction area: Chiquita is in the process of designing and will install geosynthetic cover over the reaction area of the Landfill to limit the migration of LFG from the site. The geosynthetic cover will cover approximately thirty acres of the Landfill. Chiquita anticipates completing the design for the geosynthetic cover by August 25. Chiquita will then obtain and install the material. Chiquita expects the cover to be installed by the end of October.

Distributing air filtration devices to local residents: On August 9, 2023, Chiquita launched a Local Resident Air Filter Program. Chiquita purchased a number of in-home air filtration devices and is currently distributing them upon request to those community members closest to the Landfill and affected by odors. To receive an air filtration device, community members complete a simple form which is available on Chiquita's website and which Chiquita has distributed to the community via email and flyers directly to residents. Community members pick up the devices at a designated pick-up location during certain morning and afternoon hours. The designated pick-

up location and times are posted on Chiquita's webpage. Chiquita is also responding to those who complete the forms with pick up location and time information. Chiquita will also deliver devices to the homes of seniors or those not physically able to pick up a device. As of the date of this letter, over 455 filters have been picked up by local residents or delivered to homes and another 418 filters have been requested.

Enhanced and expanded community air monitoring: At the direction of the Los Angeles County Department of Public Health ("DPH"), Chiquita is enhancing and expanding its current air monitoring program to include monitoring for DMS and other constituents in the community, sampling at residential locations where recent odor complaints have been reported, sampling at additional on-site locations, and conducting a flux chamber study. Chiquita will report all monitoring results to DPH. For additional information on this expanded air monitoring, please see Chiquita's August 15 submission to DPH.

Develop a root cause analysis and investigate potential landfill gas treatment options: As directed by the South Coast AQMD, Chiquita submitted a root cause analysis to the South Coast AQMD on February 22, 2023. In accordance with its variance, Chiquita will continue to update the root cause analysis, as needed and submit those updates, if any, to the South Coast AQMD in its monthly reports. Under the variance, Chiquita is also investigating potential LFG treatment options specifically targeted toward removing DMS from the LFG. For additional information on the root cause analysis and the potential LFG treatment option investigation, please see Chiquita's August 18 submission to PW.

Please contact me should you have any questions about this report.

Sincerely,

Steve Cassulo
District Manager
Chiquita Canyon, LLC

Attachments: A – NOVs under Health & Safety Code § 41700 and South Coast AQMD Rule 402
B – NOV issued by the Los Angeles County Department of Regional Planning

cc: Karlo Manalo, Department of Public Works
Ai-Viet Huynh, Department of Regional Planning
Alex Garcia, Department of Regional Planning

Edgar De La Torre, Department of Regional Planning
Eric Morofuji, Department of Public Health
Mark Como, Department of Public Health

Attachment A

South Coast Air Quality Management District
21865 COPLEY DRIVE, DIAMOND BAR, CA 91765-4178

P 78268

NOTICE OF VIOLATION

DATE OF VIOLATION		
Month: 07	Day: 24	Year: 23

Facility Name:	Facility ID#:	Sector:
Chiquita Canyon Landfill	119219	V13

Location Address:	City:	Zip:
29201 Henry Mayo Dr	Castaic	91384

Mailing Address:	City:	Zip:
29201 Henry Mayo Dr.	Castaic	91384

YOU ARE HEREBY NOTIFIED THAT YOU HAVE BEEN CITED FOR ONE OR MORE VIOLATIONS OF THE SOUTH COAST AIR QUALITY MANAGEMENT DISTRICT (SCAQMD) RULES, STATE LAW OR FEDERAL LAW. IF PROVEN, SUCH VIOLATION(S) MAY RESULT IN THE IMPOSITION OF CIVIL OR CRIMINAL PENALTIES.

EACH DAY A VIOLATION OCCURS MAY BE HANDLED AS A SEPARATE OFFENSE REGARDLESS OF WHETHER OR NOT ADDITIONAL NOTICES OF VIOLATION ARE ISSUED.

DESCRIPTION OF VIOLATIONS

#	Authority*	Code Section or Rule No.	SCAQMD Permit to Operate or CARB Registration No.	Condition No. (If Applicable)	Description of Violation
1	☒ SCAQMD ☐ CH&SC ☐ CCR ☐ CFR	402			For discharging such quantities of air contaminants to cause injury, detriment, nuisance, or annoyance to a considerable number of persons
2	☒ SCAQMD ☐ CH&SC ☐ CCR ☐ CFR	41700			For discharging such quantities of air contaminants to cause injury, detriment, nuisance, or annoyance to a considerable number of persons
3	☐ SCAQMD ☐ CH&SC ☐ CCR ☐ CFR				
4	☐ SCAQMD ☐ CH&SC ☐ CCR ☐ CFR				
5	☐ SCAQMD ☐ CH&SC ☐ CCR ☐ CFR				

Served To:	Phone:	Served By:	Date Notice Served:
Steve Cassulo	661-371-9214	Christina Ojeda	7-24-23

Title:	Email:	Phone No:	Email:
District Manager	steven.cassulo@	☒ 909-396-2475 ☐ 310-233-	cojeda@aqmd.gov

*Key to Authority Abbreviations:

SCAQMD – South Coast Air Quality Management District
CH&SC – California Health and Safety Code
CCR – California Code of Regulations
CFR – Code of Federal Regulations

Method of Service: ☒ In Person ☐ Certified Mail

VIOLATOR'S COPY

South Coast Air Quality Management District
21865 COPLEY DRIVE, DIAMOND BAR, CA 91765-4178

P 78269

NOTICE OF VIOLATION

DATE OF VIOLATION		
Month: 7	Day: 27	Year: 23

Facility Name:	Facility ID#:	Sector:
Chiquita Canyon Landfill	119219	VB

Location Address:	City:	Zip:
29201 Henry Mayo Dr.	Castaic	91384

Mailing Address:	City:	Zip:
29201 Henry Mayo Dr.	Castaic	91384

YOU ARE HEREBY NOTIFIED THAT YOU HAVE BEEN CITED FOR ONE OR MORE VIOLATIONS OF THE SOUTH COAST AIR QUALITY MANAGEMENT DISTRICT (SCAQMD) RULES, STATE LAW OR FEDERAL LAW. IF PROVEN, SUCH VIOLATION(S) MAY RESULT IN THE IMPOSITION OF CIVIL OR CRIMINAL PENALTIES.

EACH DAY A VIOLATION OCCURS MAY BE HANDLED AS A SEPARATE OFFENSE REGARDLESS OF WHETHER OR NOT ADDITIONAL NOTICES OF VIOLATION ARE ISSUED.

DESCRIPTION OF VIOLATIONS

#	Authority*	Code Section or Rule No.	SCAQMD Permit to Operate or CARB Registration No.	Condition No. (If Applicable)	Description of Violation
1	☒ SCAQMD ☐ CH&SC ☐ CCR ☐ CFR	402			For discharging such quantities of air contaminants to cause injury, detriment, nuisance or annoyance to a considerable number of persons
2	☐ SCAQMD ☒ CH&SC ☐ CCR ☐ CFR	41700			For discharging such quantities of air contaminants to cause injury, detriment nuisance or annoyance to a considerable number of persons
3	☐ SCAQMD ☐ CH&SC ☐ CCR ☐ CFR				
4	☐ SCAQMD ☐ CH&SC ☐ CCR ☐ CFR				
5	☐ SCAQMD ☐ CH&SC ☐ CCR ☐ CFR				

Served To:	Phone:	Served By:	Date Notice Served:
Steve Cassuto	661-371-9214	Christina Ojeda	7-28-23

Title:	Email:	Phone No:	Email:
district manager	steve.cassuto@waste-management.com	☐ 909-396-2175 ☐ 310-233-	cojeda @ aqmd.gov

*Key to Authority Abbreviations:

SCAQMD – South Coast Air Quality Management District
CCR – California Code of Regulations
CH&SC – California Health and Safety Code
CFR – Code of Federal Regulations

Method of Service: ☒ In Person ☐ Certified Mail

VIOLATOR'S COPY

South Coast Air Quality Management District
21865 COPLEY DRIVE, DIAMOND BAR, CA 91765-4178

P 78270

NOTICE OF VIOLATION

DATE OF VIOLATION		
Month: 7	Day: 28	Year: 23

Facility Name:	Facility ID#:	Sector:
Chiquita Canyon Landfill	119219	VB

Location Address:	City:	Zip:
29201 Henry Mayo Dr.	Castaic	91384

Mailing Address:	City:	Zip:
29201 Henry Mayo Dr.	Castaic	91384

YOU ARE HEREBY NOTIFIED THAT YOU HAVE BEEN CITED FOR ONE OR MORE VIOLATIONS OF THE SOUTH COAST AIR QUALITY MANAGEMENT DISTRICT (SCAQMD) RULES, STATE LAW OR FEDERAL LAW. IF PROVEN, SUCH VIOLATION(S) MAY RESULT IN THE IMPOSITION OF CIVIL OR CRIMINAL PENALTIES.

EACH DAY A VIOLATION OCCURS MAY BE HANDLED AS A SEPARATE OFFENSE REGARDLESS OF WHETHER OR NOT ADDITIONAL NOTICES OF VIOLATION ARE ISSUED.

DESCRIPTION OF VIOLATIONS

#	Authority*	Code Section or Rule No.	SCAQMD Permit to Operate or CARB Registration No.	Condition No. (If Applicable)	Description of Violation
1	☒ SCAQMD ☐ CH&SC ☐ CCR ☐ CFR	402			For discharging such quantities of air contaminants to cause injury, detriment, nuisance, or annoyance to a considerable number of persons
2	☐ SCAQMD ☒ CH&SC ☐ CCR ☐ CFR	41700			For discharging such quantities of air contaminants to cause injury, detriment, nuisance or annoyance to a considerable number of persons
3	☐ SCAQMD ☐ CH&SC ☐ CCR ☐ CFR				
4	☐ SCAQMD ☐ CH&SC ☐ CCR ☐ CFR				
5	☐ SCAQMD ☐ CH&SC ☐ CCR ☐ CFR				

Served To:	Phone:	Served By:	Date Notice Served:
Steve Cassulo		Christina Ojeda	7-28-23

Title:	Email:	Phone No:	Email:
district Manager	steven.cassulo@wastemanagement.com	☒ 909-396-2475 ☐ 310-233-	cojeda @ aqmd.gov

*Key to Authority Abbreviations:

SCAQMD – South Coast Air Quality Management District
CCR – California Code of Regulations
CH&SC – California Health and Safety Code
CFR – Code of Federal Regulations

Method of Service: ☒ In Person ☐ Certified Mail

VIOLATOR'S COPY

South Coast Air Quality Management District
21865 COPLEY DRIVE, DIAMOND BAR, CA 91765-4178

P 78989

NOTICE OF VIOLATION

DATE OF VIOLATION		
Month	Day	Year
7	29	23

Facility Name	Facility ID#	Sector
CHIQUITA CANYON LANDFILL	119219	VB

Location Address	City	Zip
29201 Henry Mayo Drive	Castaic	91384

Mailing Address	City	Zip
29201 Henry Mayo Drive	Castaic	91384

YOU ARE HEREBY NOTIFIED THAT YOU HAVE BEEN CITED FOR ONE OR MORE VIOLATIONS OF THE SOUTH COAST AIR QUALITY MANAGEMENT DISTRICT (SCAQMD) RULES, STATE LAW OR FEDERAL LAW. IF PROVEN, SUCH VIOLATION(S) MAY RESULT IN THE IMPOSITION OF CIVIL OR CRIMINAL PENALTIES.

EACH DAY A VIOLATION OCCURS MAY BE HANDLED AS A SEPARATE OFFENSE REGARDLESS OF WHETHER OR NOT ADDITIONAL NOTICES OF VIOLATION ARE ISSUED.

DESCRIPTION OF VIOLATIONS

#	Authority*	Code Section or Rule No.	SCAQMD Permit to Operate or CARB Registration No.	Condition No. (If Applicable)	Description of Violation
1	☒ SCAQMD ☐ CH&SC ☐ CCR ☐ CFR	Rule 402			For discharging such quantities of air contaminants to cause injury, detriment, nuisance or annoyance to a considerable number of persons.
2	☐ SCAQMD ☒ CH&SC ☐ CCR ☐ CFR	California H&S code Sec 41700			
3	☐ SCAQMD ☐ CH&SC ☐ CCR ☐ CFR				
4	☐ SCAQMD ☐ CH&SC ☐ CCR ☐ CFR				
5	☐ SCAQMD ☐ CH&SC ☐ CCR ☐ CFR				

Served To	Phone	Served By	Date Notice Served
Steve Cassulo	(661) 371-9214	Laurance B. Israel	8-1-23

Title	Email	Phone No.	Email
District Manager	Stevecal@wasteconnections.com	☒ 909-396-2370 ☐ 310-233-	lisrael@aqmd.gov

*Key to Authority Abbreviations

SCAQMD – South Coast Air Quality Management District
CCR – California Code of Regulations
CH&SC – California Health and Safety Code
CFR – Code of Federal Regulations

Method of Service: By electronic Mail
☒ In Person & ☐ Certified Mail

ORIGINAL

South Coast Air Quality Management District
21865 COPLEY DRIVE, DIAMOND BAR, CA 91765-4178

NOTICE OF VIOLATION

P 78990

DATE OF VIOLATION		
Month	Day	Year
7	30	23

Facility Name	Facility ID#	Sector
CHIQUITA CANYON LANDFILL	119219	VB

Location Address	City	Zip
29201 Henry Mayo Drive	Castaic	91384

Mailing Address	City	Zip
29201 Henry Mayo Drive	Castaic	91384

YOU ARE HEREBY NOTIFIED THAT YOU HAVE BEEN CITED FOR ONE OR MORE VIOLATIONS OF THE SOUTH COAST AIR QUALITY MANAGEMENT DISTRICT (SCAQMD) RULES, STATE LAW OR FEDERAL LAW. IF PROVEN, SUCH VIOLATION(S) MAY RESULT IN THE IMPOSITION OF CIVIL OR CRIMINAL PENALTIES.

EACH DAY A VIOLATION OCCURS MAY BE HANDLED AS A SEPARATE OFFENSE REGARDLESS OF WHETHER OR NOT ADDITIONAL NOTICES OF VIOLATION ARE ISSUED.

DESCRIPTION OF VIOLATIONS

#	Authority*	Code Section or Rule No.	SCAQMD Permit to Operate or CARB Registration No.	Condition No. (If Applicable)	Description of Violation
1	☒ SCAQMD ☐ CH&SC ☐ CCR ☐ CFR	Rule 402			For discharging such quantities of air contaminants to cause injury, detriment, nuisance or annoyance to a considerable number of persons.
2	☐ SCAQMD ☒ CH&SC ☐ CCR ☐ CFR	California H&S Code Sec 41700			
3	☐ SCAQMD ☐ CH&SC ☐ CCR ☐ CFR				
4	☐ SCAQMD ☐ CH&SC ☐ CCR ☐ CFR				
5	☐ SCAQMD ☐ CH&SC ☐ CCR ☐ CFR				

Served To	Phone	Served By	Date Notice Served
Steve Cassulo	(661) 371-9214	Laurance B. Israel	8-2-23

Title	Email	Phone No	Email
District Manager	stevecac wasteconnections.com	☒ 909-396-2370 ☐ 310-233-	lisrael@aqmd.gov

*Key to Authority Abbreviations

SCAQMD – South Coast Air Quality Management District
CCR – California Code of Regulations
CH&SC – California Health and Safety Code
CFR – Code of Federal Regulations

Method of Service: By electronic Mail
☒ In Person + ☐ Certified Mail

ORIGINAL

South Coast Air Quality Management District
21865 COPLEY DRIVE, DIAMOND BAR, CA 91765-4178

P 78991

NOTICE OF VIOLATION

DATE OF VIOLATION		
Month	Day	Year
7	31	23

Facility Name	Facility ID#	Sector
CHIQUITA CANYON LANDFILL	119219	VB

Location Address	City	Zip
29201 Henry Mayo Drive	Castaic	91384

Mailing Address	City	Zip
29201 Henry Mayo Drive	Castaic	91384

YOU ARE HEREBY NOTIFIED THAT YOU HAVE BEEN CITED FOR ONE OR MORE VIOLATIONS OF THE SOUTH COAST AIR QUALITY MANAGEMENT DISTRICT (SCAQMD) RULES, STATE LAW OR FEDERAL LAW. IF PROVEN, SUCH VIOLATION(S) MAY RESULT IN THE IMPOSITION OF CIVIL OR CRIMINAL PENALTIES.

EACH DAY A VIOLATION OCCURS MAY BE HANDLED AS A SEPARATE OFFENSE REGARDLESS OF WHETHER OR NOT ADDITIONAL NOTICES OF VIOLATION ARE ISSUED.

DESCRIPTION OF VIOLATIONS

#	Authority*	Code Section or Rule No.	SCAQMD Permit to Operate or CARB Registration No.	Condition No. (If Applicable)	Description of Violation
1	☒ SCAQMD ☐ CH&SC ☐ CCR ☐ CFR	Rule 402			For discharging such quantities of air contaminants to cause injury, detriment, nuisance or annoyance to a considerable number of persons.
2	☐ SCAQMD ☒ CH&SC ☐ CCR ☐ CFR	California H&S Code Sec 41700			
3	☐ SCAQMD ☐ CH&SC ☐ CCR ☐ CFR				
4	☐ SCAQMD ☐ CH&SC ☐ CCR ☐ CFR				
5	☐ SCAQMD ☐ CH&SC ☐ CCR ☐ CFR				

Served To	Phone	Served By	Date Notice Served
Steve Cassulo	(661) 371-9214	Laurance B. Israel	8-3-23

Title	Email	Phone No	Email
District Manager	Steve ca@wasteconnections.com	☒ 909-396-2370 ☐ 310-233-	lisrael@aqmd.gov

*Key to Authority Abbreviations

SCAQMD – South Coast Air Quality Management District
CCR – California Code of Regulations
CH&SC – California Health and Safety Code
CFR – Code of Federal Regulations

Method of Service: By electronic Mail
☒ In Person ☐ Certified Mail

ORIGINAL

South Coast Air Quality Management District
21865 COPLEY DRIVE, DIAMOND BAR, CA 91765-4178

P 78271

NOTICE OF VIOLATION

DATE OF VIOLATION		
Month: 8	Day: 1	Year: 23

Facility Name:	Facility ID#:	Sector:
Chiquita Canyon Landfill	119219	VB

Location Address:	City:	Zip:
29201 Henry Mayo Dr.	Castaic	91384

Mailing Address:	City:	Zip:
29201 Henry Mayo Dr.	Castaic	91384

YOU ARE HEREBY NOTIFIED THAT YOU HAVE BEEN CITED FOR ONE OR MORE VIOLATIONS OF THE SOUTH COAST AIR QUALITY MANAGEMENT DISTRICT (SCAQMD) RULES, STATE LAW OR FEDERAL LAW. IF PROVEN, SUCH VIOLATION(S) MAY RESULT IN THE IMPOSITION OF CIVIL OR CRIMINAL PENALTIES.

EACH DAY A VIOLATION OCCURS MAY BE HANDLED AS A SEPARATE OFFENSE REGARDLESS OF WHETHER OR NOT ADDITIONAL NOTICES OF VIOLATION ARE ISSUED.

DESCRIPTION OF VIOLATIONS

#	Authority*	Code Section or Rule No.	SCAQMD Permit to Operate or CARB Registration No.	Condition No. (If Applicable)	Description of Violation
1	☒ SCAQMD ☐ CH&SC ☐ CCR ☐ CFR	402			For discharging such quantities of air contaminants to cause injury, detriment, nuisance, or annoyance to a considerable number of persons
2	☐ SCAQMD ☒ CH&SC ☐ CCR ☐ CFR	41700			For discharging such quantities of air contaminants to cause injury, detriment, nuisance, or annoyance to a considerable number of persons
3	☐ SCAQMD ☐ CH&SC ☐ CCR ☐ CFR				
4	☐ SCAQMD ☐ CH&SC ☐ CCR ☐ CFR				
5	☐ SCAQMD ☐ CH&SC ☐ CCR ☐ CFR				

Served To:	Phone:	Served By:	Date Notice Served:
Steve Cassulo	661-371-9214	Christina Ojeda	8-1-23

Title:	Email:	Phone No:	Email:
district manager	steven.cassulo@wasteconnections.com	☒ 909-396- 2475 ☐ 310-233-	cojeda@aqmd.gov

*Key to Authority Abbreviations:

SCAQMD – South Coast Air Quality Management District
CCR – California Code of Regulations
CH&SC – California Health and Safety Code
CFR – Code of Federal Regulations

Method of Service: ☒ In Person ☐ Certified Mail

VIOLATOR'S COPY

South Coast Air Quality Management District
21865 COPLEY DRIVE, DIAMOND BAR, CA 91765-4178

P 78272

NOTICE OF VIOLATION

DATE OF VIOLATION		
Month: 8	Day: 2	Year: 23

Facility Name:	Facility ID#:	Sector:
Chiquita Canyon Landfill	119219	VB

Location Address:	City:	Zip:
29201 Henry Mayo Dr.	Castaic	91384
Mailing Address:	**City:**	**Zip:**
29201 Henry Mayo Dr.	Castaic	

YOU ARE HEREBY NOTIFIED THAT YOU HAVE BEEN CITED FOR ONE OR MORE VIOLATIONS OF THE SOUTH COAST AIR QUALITY MANAGEMENT DISTRICT (SCAQMD) RULES, STATE LAW OR FEDERAL LAW. IF PROVEN, SUCH VIOLATION(S) MAY RESULT IN THE IMPOSITION OF CIVIL OR CRIMINAL PENALTIES.

EACH DAY A VIOLATION OCCURS MAY BE HANDLED AS A SEPARATE OFFENSE REGARDLESS OF WHETHER OR NOT ADDITIONAL NOTICES OF VIOLATION ARE ISSUED.

DESCRIPTION OF VIOLATIONS

#	Authority*	Code Section or Rule No.	SCAQMD Permit to Operate or CARB Registration No.	Condition No. (If Applicable)	Description of Violation
1	☒ SCAQMD ☐ CH&SC ☐ CCR ☐ CFR	402			For discharging such quantities of air contaminants to cause injury, detriment, nuisance or annoyance to a considerable number of persons
2	☐ SCAQMD ☒ CH&SC ☐ CCR ☐ CFR	41700			For discharging such quantities of air contaminants to cause injury detriment, nuisance or annoyance to a considerable number of persons
3	☐ SCAQMD ☐ CH&SC ☐ CCR ☐ CFR				
4	☐ SCAQMD ☐ CH&SC ☐ CCR ☐ CFR				
5	☐ SCAQMD ☐ CH&SC ☐ CCR ☐ CFR				

Served To:	Phone:	Served By:	Date Notice Served:
Steve Cassulo	661-371-9214	Christina Ojeda	8-2-23

Title:	Email:	Phone No:	Email:
district manager	steven.cassulo@wasteconnections.com	☒ 909-396-2475 ☐ 310-233-	cojeda@aqmd.gov

*Key to Authority Abbreviations:

SCAQMD – South Coast Air Quality Management District
CCR – California Code of Regulations
CH&SC – California Health and Safety Code
CFR – Code of Federal Regulations

Method of Service: ☒ In Person ☐ Certified Mail

VIOLATOR'S COPY

South Coast Air Quality Management District
21865 COPLEY DRIVE, DIAMOND BAR, CA 91765-4178

P 78274

NOTICE OF VIOLATION

DATE OF VIOLATION		
Month: 08	Day: 03	Year: 23

Facility Name:	Facility ID#:	Sector:
Chiquita Canyon Landfill	119219	VB

Location Address:	City:	Zip:
29201 Henry Mayo Dr.	Castaic	91384

Mailing Address:	City:	Zip:
29201 Henry Mayo Dr.	Castaic	91384

YOU ARE HEREBY NOTIFIED THAT YOU HAVE BEEN CITED FOR ONE OR MORE VIOLATIONS OF THE SOUTH COAST AIR QUALITY MANAGEMENT DISTRICT (SCAQMD) RULES, STATE LAW OR FEDERAL LAW. IF PROVEN, SUCH VIOLATION(S) MAY RESULT IN THE IMPOSITION OF CIVIL OR CRIMINAL PENALTIES.

EACH DAY A VIOLATION OCCURS MAY BE HANDLED AS A SEPARATE OFFENSE REGARDLESS OF WHETHER OR NOT ADDITIONAL NOTICES OF VIOLATION ARE ISSUED.

DESCRIPTION OF VIOLATIONS

#	Authority*	Code Section or Rule No.	SCAQMD Permit to Operate or CARB Registration No.	Condition No. (If Applicable)	Description of Violation
1	☒ SCAQMD ☐ CH&SC ☐ CCR ☐ CFR	402			For discharging such quantities of air contaminants to cause injury, detriment, nuisance or annoyance to a considerable number of persons
2	☐ SCAQMD ☒ CH&SC ☐ CCR ☐ CFR	41700			For discharging such quantities of air contaminants to cause injury, detriment, nuisance or annoyance to a considerable number of persons
3	☐ SCAQMD ☐ CH&SC ☐ CCR ☐ CFR				
4	☐ SCAQMD ☐ CH&SC ☐ CCR ☐ CFR				
5	☐ SCAQMD ☐ CH&SC ☐ CCR ☐ CFR				

Served To:	Phone:	Served By:	Date Notice Served:
Steve Cassulo	661-371-9214	Christina Ojeda	8-4-23

Title:	Email:	Phone No:	Email:
district manager	steven.cassulo@wasteconnections.com	☒ 909-396- 2475 ☐ 310-233-	cojeda@ aqmd.gov

*Key to Authority Abbreviations:

SCAQMD – South Coast Air Quality Management District
CCR – California Code of Regulations
CH&SC – California Health and Safety Code
CFR – Code of Federal Regulations

Method of Service: ☒ In Person ☐ Certified Mail

VIOLATOR'S COPY

South Coast Air Quality Management District
21865 COPLEY DRIVE, DIAMOND BAR, CA 91765-4178

P 78275

NOTICE OF VIOLATION

DATE OF VIOLATION		
Month:	Day:	Year:
08	04	23

Facility Name:	Facility ID#:	Sector:
Chiquita Canyon Landfill	119219	VB

Location Address:	City:	Zip:
29201 Henry Mayo Dr.	Castaic	91384

Mailing Address:	City:	Zip:
29201 Henry Mayo Dr.	Castaic	91384

YOU ARE HEREBY NOTIFIED THAT YOU HAVE BEEN CITED FOR ONE OR MORE VIOLATIONS OF THE SOUTH COAST AIR QUALITY MANAGEMENT DISTRICT (SCAQMD) RULES, STATE LAW OR FEDERAL LAW. IF PROVEN, SUCH VIOLATION(S) MAY RESULT IN THE IMPOSITION OF CIVIL OR CRIMINAL PENALTIES.

EACH DAY A VIOLATION OCCURS MAY BE HANDLED AS A SEPARATE OFFENSE REGARDLESS OF WHETHER OR NOT ADDITIONAL NOTICES OF VIOLATION ARE ISSUED.

DESCRIPTION OF VIOLATIONS

#	Authority*	Code Section or Rule No.	SCAQMD Permit to Operate or CARB Registration No.	Condition No. (If Applicable)	Description of Violation
1	☒ SCAQMD ☐ CH&SC ☐ CCR ☐ CFR				For discharging such quantities of air contaminants to cause injury, detriment, nuisance or annoyance to a considerable number of persons
2	☐ SCAQMD ☒ CH&SC ☐ CCR ☐ CFR				for discharging such quantities of air contaminants to cause injury, detrimant, nuisance or annoyance to a considerable number of persons
3	☐ SCAQMD ☐ CH&SC ☐ CCR ☐ CFR				
4	☐ SCAQMD ☐ CH&SC ☐ CCR ☐ CFR				
5	☐ SCAQMD ☐ CH&SC ☐ CCR ☐ CFR				

Served To:	Phone:	Served By:	Date Notice Served:
Steve Cassulo	661-371-9214	Christina Ojeda	8/8/23

Title:	Email:	Phone No:	Email:
district manager	Steven.cassulo@wasteconnections.com	☒ 909-396- 2475 ☐ 310-233-	Cojeda @ aqmd.gov

*Key to Authority Abbreviations:

SCAQMD – South Coast Air Quality Management District
CCR – California Code of Regulations
CH&SC – California Health and Safety Code
CFR – Code of Federal Regulations

Method of Service: ☒ In Person ☐ Certified Mail

VIOLATOR'S COPY

South Coast Air Quality Management District
21865 COPLEY DRIVE, DIAMOND BAR, CA 91765-4178

P 78992

NOTICE OF VIOLATION

DATE OF VIOLATION		
Month: 8	Day: 5	Year: 23

Facility Name:	Facility ID#:	Sector:
CHIQUITA CANYON LANDFILL	119219	VB

Location Address:	City:	Zip:
29201 Henry Mayo Drive	Castaic	91384

Mailing Address:	City:	Zip:
29201 Henry Mayo Drive	Castaic	91384

YOU ARE HEREBY NOTIFIED THAT YOU HAVE BEEN CITED FOR ONE OR MORE VIOLATIONS OF THE SOUTH COAST AIR QUALITY MANAGEMENT DISTRICT (SCAQMD) RULES, STATE LAW OR FEDERAL LAW. IF PROVEN, SUCH VIOLATION(S) MAY RESULT IN THE IMPOSITION OF CIVIL OR CRIMINAL PENALTIES.

EACH DAY A VIOLATION OCCURS MAY BE HANDLED AS A SEPARATE OFFENSE REGARDLESS OF WHETHER OR NOT ADDITIONAL NOTICES OF VIOLATION ARE ISSUED.

DESCRIPTION OF VIOLATIONS

#	Authority*	Code Section or Rule No.	SCAQMD Permit to Operate or CARB Registration No.	Condition No. (If Applicable)	Description of Violation
1	☒ SCAQMD ☐ CH&SC ☐ CCR ☐ CFR	Rule 402			For discharging such quantities of air contaminants to cause injury, detriment, nuisance or annoyance to a considerable number of persons.
2	☐ SCAQMD ☒ CH&SC ☐ CCR ☐ CFR	California H+S Code Sec 41700			
3	☐ SCAQMD ☐ CH&SC ☐ CCR ☐ CFR				
4	☐ SCAQMD ☐ CH&SC ☐ CCR ☐ CFR				
5	☐ SCAQMD ☐ CH&SC ☐ CCR ☐ CFR				

Served To:	Phone:	Served By:	Date Notice Served:
Steve Cassulo	(661) 371-9214	Lawrence B. Issod	8-7-23

Title:	Email:	Phone No:	Email:
District Manager	Steve.cassulo@wasteconnections.com	☒ 909-396-2372 ☐ 310-233-	lissod@aqmd.gov

*Key to Authority Abbreviations:

SCAQMD – South Coast Air Quality Management District
CCR – California Code of Regulations
CH&SC – California Health and Safety Code
CFR – Code of Federal Regulations

Method of Service: ☒ In Person ☐ Certified Mail

VIOLATOR'S COPY

South Coast Air Quality Management District
21865 COPLEY DRIVE, DIAMOND BAR, CA 91765-4178

P 78994

NOTICE OF VIOLATION

DATE OF VIOLATION		
Month	Day	Year
8	6	23

Facility Name	Facility ID#	Sector
CHIQUITA CANYON LANDFILL	119219	VB

Location Address	City	Zip
29201 Henry Mayo Drive	Castaic	91384

Mailing Address	City	Zip
29201 Henry Mayo Drive	Castaic	91384

YOU ARE HEREBY NOTIFIED THAT YOU HAVE BEEN CITED FOR ONE OR MORE VIOLATIONS OF THE SOUTH COAST AIR QUALITY MANAGEMENT DISTRICT (SCAQMD) RULES, STATE LAW OR FEDERAL LAW. IF PROVEN, SUCH VIOLATION(S) MAY RESULT IN THE IMPOSITION OF CIVIL OR CRIMINAL PENALTIES.

EACH DAY A VIOLATION OCCURS MAY BE HANDLED AS A SEPARATE OFFENSE REGARDLESS OF WHETHER OR NOT ADDITIONAL NOTICES OF VIOLATION ARE ISSUED.

DESCRIPTION OF VIOLATIONS

#	Authority*	Code Section or Rule No.	SCAQMD Permit to Operate or CARB Registration No.	Condition No. (If Applicable)	Description of Violation
1	☒ SCAQMD ☐ CH&SC ☐ CCR ☐ CFR	Rule 402			For discharging such quantities of air contaminants to cause injury, detriment, nuisance or annoyance to a considerable number of persons.
2	☐ SCAQMD ☒ CH&SC ☐ CCR ☐ CFR	California H&S Code Sec 41700			
3	☐ SCAQMD ☐ CH&SC ☐ CCR ☐ CFR				
4	☐ SCAQMD ☐ CH&SC ☐ CCR ☐ CFR				
5	☐ SCAQMD ☐ CH&SC ☐ CCR ☐ CFR				

Served To	Phone	Served By	Date Notice Served
Steve Cassulo	(661) 371-9214	Laurance B. Israel	8-8-23

Title	Email	Phone No	Email
District Manager	Steveca@wasteconnections.com	☒ 909-396-2370 ☐ 310-233-	lisrael@aqmd.gov

*Key to Authority Abbreviations:

SCAQMD – South Coast Air Quality Management District
CCR – California Code of Regulations
CH&SC – California Health and Safety Code
CFR – Code of Federal Regulations

Method of Service: By electronic Mail
☒ In Person & ☐ Certified Mail

ORIGINAL

South Coast Air Quality Management District
21865 COPLEY DRIVE, DIAMOND BAR, CA 91765-4178

P 78995

NOTICE OF VIOLATION

DATE OF VIOLATION		
Month	Day	Year
8	7	23

Facility Name	Facility ID#	Sector
CHIQUITA CANYON LANDFILL	119219	VB

Location Address	City	Zip
29201 Henry Mayo Drive	Castaic	91384

Mailing Address	City	Zip
29201 Henry Mayo Drive	Castaic	91384

YOU ARE HEREBY NOTIFIED THAT YOU HAVE BEEN CITED FOR ONE OR MORE VIOLATIONS OF THE SOUTH COAST AIR QUALITY MANAGEMENT DISTRICT (SCAQMD) RULES, STATE LAW OR FEDERAL LAW. IF PROVEN, SUCH VIOLATION(S) MAY RESULT IN THE IMPOSITION OF CIVIL OR CRIMINAL PENALTIES.

EACH DAY A VIOLATION OCCURS MAY BE HANDLED AS A SEPARATE OFFENSE REGARDLESS OF WHETHER OR NOT ADDITIONAL NOTICES OF VIOLATION ARE ISSUED.

DESCRIPTION OF VIOLATIONS

#	Authority*	Code Section or Rule No.	SCAQMD Permit to Operate or CARB Registration No.	Condition No. (If Applicable)	Description of Violation
1	☒ SCAQMD ☐ CH&SC ☐ CCR ☐ CFR	Rule 402			For discharging such quantities of air contaminants to cause injury, detriment, nuisance or annoyance to a considerable number of persons.
2	☐ SCAQMD ☒ CH&SC ☐ CCR ☐ CFR	California H&S Code Sec 41700			
3	☐ SCAQMD ☐ CH&SC ☐ CCR ☐ CFR				
4	☐ SCAQMD ☐ CH&SC ☐ CCR ☐ CFR				
5	☐ SCAQMD ☐ CH&SC ☐ CCR ☐ CFR				

Served To	Phone	Served By	Date Notice Served
Steve Cassulo	(661) 371-9214	Lawrance B. Issac	8-9-23
Title: District Manager	**Email** Stevecal@wasteconnections.com	**Phone No** ☒ 909-396-2370 ☐ 310-233-	**Email** lissac@aqmd.gov

*Key to Authority Abbreviations

SCAQMD – South Coast Air Quality Management District
CCR – California Code of Regulations
CH&SC – California Health and Safety Code
CFR – Code of Federal Regulations

Method of Service By electronic Mail
☒ In Person & ☐ Certified Mail

ORIGINAL

South Coast Air Quality Management District
21865 COPLEY DRIVE, DIAMOND BAR, CA 91765-4178

P 78276

NOTICE OF VIOLATION

DATE OF VIOLATION		
Month: 08	Day: 09	Year: 23

Facility Name:	Facility ID#:	Sector:
Chiquita Canyon Landfill	119219	VB

Location Address:	City:	Zip:
29201 Henry Mayo Dr.	Castaic	91384

Mailing Address:	City:	Zip:
29201 Henry Mayo Dr.	Castaic	91384

YOU ARE HEREBY NOTIFIED THAT YOU HAVE BEEN CITED FOR ONE OR MORE VIOLATIONS OF THE SOUTH COAST AIR QUALITY MANAGEMENT DISTRICT (SCAQMD) RULES, STATE LAW OR FEDERAL LAW. IF PROVEN, SUCH VIOLATION(S) MAY RESULT IN THE IMPOSITION OF CIVIL OR CRIMINAL PENALTIES.

EACH DAY A VIOLATION OCCURS MAY BE HANDLED AS A SEPARATE OFFENSE REGARDLESS OF WHETHER OR NOT ADDITIONAL NOTICES OF VIOLATION ARE ISSUED.

DESCRIPTION OF VIOLATIONS

#	Authority*	Code Section or Rule No.	SCAQMD Permit to Operate or CARB Registration No.	Condition No. (If Applicable)	Description of Violation
1	☒ SCAQMD ☐ CH&SC ☐ CCR ☐ CFR	402			For discharging such quantities of air contaminants to cause injury, detriment, nuisance or annoyance to a considerable number of persons
2	☐ SCAQMD ☒ CH&SC ☐ CCR ☐ CFR	41700			For discharging such quantities of air contaminants to cause injury, detriment, nuisance or annoyance to a considerable number of persons
3	☐ SCAQMD ☐ CH&SC ☐ CCR ☐ CFR				
4	☐ SCAQMD ☐ CH&SC ☐ CCR ☐ CFR				
5	☐ SCAQMD ☐ CH&SC ☐ CCR ☐ CFR				

Served To:	Phone:	Served By:	Date Notice Served:
Steve Cassulo	661-371-9214	Christina Ojeda	8-10-23

Title:	Email:	Phone No:	Email:
district manager	steven.cassulo@waste	☒ 909-396-2475 ☐ 310-233-	cojeda @ aqmd.gov

*Key to Authority Abbreviations:

SCAQMD – South Coast Air Quality Management District
CCR – California Code of Regulations
CH&SC – California Health and Safety Code
CFR – Code of Federal Regulations

Method of Service: ☒ In Person ☐ Certified Mail

VIOLATOR'S COPY

South Coast Air Quality Management District
21865 COPLEY DRIVE, DIAMOND BAR, CA 91765-4178

NOTICE OF VIOLATION

P 75284

DATE OF VIOLATION		
Month	Day	Year
8	10	2023

Facility Name	Facility ID#	Sector
Chiquita Canyon Landfill	119219	VB

Location Address	City	Zip
29201 Henry Mayo Dr.	Castaic	91384

Mailing Address	City	Zip
29201 Henry Mayo Dr.	Castaic	91384

YOU ARE HEREBY NOTIFIED THAT YOU HAVE BEEN CITED FOR ONE OR MORE VIOLATIONS OF THE SOUTH COAST AIR QUALITY MANAGEMENT DISTRICT (SCAQMD) RULES, STATE LAW OR FEDERAL LAW. IF PROVEN, SUCH VIOLATION(S) MAY RESULT IN THE IMPOSITION OF CIVIL OR CRIMINAL PENALTIES.

EACH DAY A VIOLATION OCCURS MAY BE HANDLED AS A SEPARATE OFFENSE REGARDLESS OF WHETHER OR NOT ADDITIONAL NOTICES OF VIOLATION ARE ISSUED.

DESCRIPTION OF VIOLATIONS

#	Authority*	Code Section or Rule No.	SCAQMD Permit to Operate or CARB Registration No.	Condition No. (If Applicable)	Description of Violation
1	☒ SCAQMD ☐ CH&SC ☐ CCR ☐ CFR	402			For discharging such quantities of air contaminants to cause injury, detriment, nuisance or annoyance to a considerable number of persons.
2	☐ SCAQMD ☒ CH&SC ☐ CCR ☐ CFR	41700			For discharging such quantities of air contaminants to cause injury, detriment, nuisance or annoyance to a considerable number of persons.
3	☐ SCAQMD ☐ CH&SC ☐ CCR ☐ CFR				
4	☐ SCAQMD ☐ CH&SC ☐ CCR ☐ CFR				
5	☐ SCAQMD ☐ CH&SC ☐ CCR ☐ CFR				

Served To	Phone	Served By	Date Notice Served
Steve Cassulo	661-371-7211	Gerardo Vergara	11/2023

Title	Email	Phone No	Email
District Manager	steven.cassulo@waste-management.com	☐ 909-396- 2171 ☐ 310-233-	gvergara @ aqmd.gov

*Key to Authority Abbreviations

SCAQMD – South Coast Air Quality Management District
CCR – California Code of Regulations
CH&SC – California Health and Safety Code
CFR – Code of Federal Regulations

Method of Service: ☒ In Person ☐ Certified Mail

VIOLATOR'S COPY

South Coast Air Quality Management District
21865 COPLEY DRIVE, DIAMOND BAR, CA 91765-4178

P 78277

NOTICE OF VIOLATION

DATE OF VIOLATION		
Month: 8	Day: 11	Year: 23

Facility Name:	Facility ID#:	Sector:
Chiquita Canyon Landfill	119219	V3

Location Address:	City:	Zip:
29201 Henry Mayo Dr.	Castaic	91384
Mailing Address:	**City:**	**Zip:**
29201 Henry Mayo Dr.	Castaic	91384

YOU ARE HEREBY NOTIFIED THAT YOU HAVE BEEN CITED FOR ONE OR MORE VIOLATIONS OF THE SOUTH COAST AIR QUALITY MANAGEMENT DISTRICT (SCAQMD) RULES, STATE LAW OR FEDERAL LAW. IF PROVEN, SUCH VIOLATION(S) MAY RESULT IN THE IMPOSITION OF CIVIL OR CRIMINAL PENALTIES.

EACH DAY A VIOLATION OCCURS MAY BE HANDLED AS A SEPARATE OFFENSE REGARDLESS OF WHETHER OR NOT ADDITIONAL NOTICES OF VIOLATION ARE ISSUED.

DESCRIPTION OF VIOLATIONS

#	Authority*	Code Section or Rule No.	SCAQMD Permit to Operate or CARB Registration No.	Condition No. (If Applicable)	Description of Violation
1	☐ SCAQMD ☐ CH&SC ☐ CCR ☐ CFR				[illegible]
2	☐ SCAQMD ☐ CH&SC ☐ CCR ☐ CFR	41700			For discharging such quantities of contaminant [illegible]
3	☐ SCAQMD ☐ CH&SC ☐ CCR ☐ CFR				
4	☐ SCAQMD ☐ CH&SC ☐ CCR ☐ CFR				
5	☐ SCAQMD ☐ CH&SC ☐ CCR ☐ CFR				

Served To:	Phone:	Served By:	Date Notice Served:
Steve Cousins	661-254-[illegible]	Christina Ojeda	8-15-23
Title:	**Email:**	**Phone No:**	**Email:**
Director of Ops	tcousins@waste[illegible]	☐ 909-396-2475 ☐ 310-233-	ojeda@aqmd.gov

*Key to Authority Abbreviations:

SCAQMD – South Coast Air Quality Management District
CCR – California Code of Regulations
CH&SC – California Health and Safety Code
CFR – Code of Federal Regulations

Method of Service: ☐ In Person ☐ Certified Mail

VIOLATOR'S COPY

South Coast Air Quality Management District
21865 COPLEY DRIVE, DIAMOND BAR, CA 91765-4178

P 78996

NOTICE OF VIOLATION

DATE OF VIOLATION		
Month	Day	Year
8	12	23

Facility Name	Facility ID#	Sector
CHIQUITA CANYON LANDFILL	119219	VB

Location Address	City	Zip
29201 Henry Mayo Drive	Castaic	91384

Mailing Address	City	Zip
29201 Henry Mayo Drive	Castaic	91384

YOU ARE HEREBY NOTIFIED THAT YOU HAVE BEEN CITED FOR ONE OR MORE VIOLATIONS OF THE SOUTH COAST AIR QUALITY MANAGEMENT DISTRICT (SCAQMD) RULES, STATE LAW OR FEDERAL LAW. IF PROVEN, SUCH VIOLATION(S) MAY RESULT IN THE IMPOSITION OF CIVIL OR CRIMINAL PENALTIES.

EACH DAY A VIOLATION OCCURS MAY BE HANDLED AS A SEPARATE OFFENSE REGARDLESS OF WHETHER OR NOT ADDITIONAL NOTICES OF VIOLATION ARE ISSUED.

DESCRIPTION OF VIOLATIONS

#	Authority*	Code Section or Rule No.	SCAQMD Permit to Operate or CARB Registration No.	Condition No. (If Applicable)	Description of Violation
1	☒ SCAQMD ☐ CH&SC ☐ CCR ☐ CFR	Rule 402			For discharging such quantities of air contaminants to cause injury, detriment, nuisance or annoyance to a considerable number of persons.
2	☐ SCAQMD ☒ CH&SC ☐ CCR ☐ CFR	California H&S Code Sec 41700			
3	☐ SCAQMD ☐ CH&SC ☐ CCR ☐ CFR				
4	☐ SCAQMD ☐ CH&SC ☐ CCR ☐ CFR				
5	☐ SCAQMD ☐ CH&SC ☐ CCR ☐ CFR				

Served To	Phone	Served By	Date Notice Served
Steve Cassulo	(661) 371-9214	Lawrance B. Israel	8-13-23

Title	Email	Phone No	Email
District Manager	Stevecal Wasteconnections.com	☒ 909-396-2370 ☐ 310-233-	lisrael @ aqmd.gov

*Key to Authority Abbreviations

SCAQMD – South Coast Air Quality Management District
CCR – California Code of Regulations
CH&SC – California Health and Safety Code
CFR – Code of Federal Regulations

Method of Service By electronic Mail
☒ In Person & ☐ Certified Mail

ORIGINAL

South Coast Air Quality Management District
21865 COPLEY DRIVE, DIAMOND BAR, CA 91765-4178

NOTICE OF VIOLATION

P 75285

DATE OF VIOLATION		
Month	Day	Year
8	13	2023

Facility Name	Facility ID	Site No
Chiquita Canyon Landfill	119219	VB

Location Address	City	Zip
21201 Henry Mayo Dr.	Castaic	91384

Mailing Address	City	Zip
21201 Henry Mayo Dr.	Castaic	91384

YOU ARE HEREBY NOTIFIED THAT YOU HAVE BEEN CITED FOR ONE OR MORE VIOLATIONS OF THE SOUTH COAST AIR QUALITY MANAGEMENT DISTRICT (SCAQMD) RULES, STATE LAW OR FEDERAL LAW. IF PROVEN, SUCH VIOLATION(S) MAY RESULT IN THE IMPOSITION OF CIVIL OR CRIMINAL PENALTIES.

EACH DAY A VIOLATION OCCURS MAY BE HANDLED AS A SEPARATE OFFENSE REGARDLESS OF WHETHER OR NOT ADDITIONAL NOTICES OF VIOLATION ARE ISSUED.

DESCRIPTION OF VIOLATIONS

#	Authority*	Code Section or Rule No	SCAQMD Permit to Operate or CARB Registration No.	Condition No (If Applicable)	Description of Violation
1	☑ SCAQMD ☐ CH&SC ☐ CCR ☐ CFR	402			For discharging such quantities of air contaminants or other material which cause injury, detriment, nuisance or annoyance to any person or the public or which endanger the comfort, repose, health or safety of any such persons or the public or cause, or have a tendency to cause, injury or damage to business or property.
2	☐ SCAQMD ☑ CH&SC ☐ CCR ☐ CFR	41700			For discharging such quantities of air contaminants or other material which cause injury, detriment, nuisance or annoyance to any person or the public or which endanger the comfort, repose, health or safety of any such persons or the public or cause, or have a tendency to cause, injury or damage to business or property.
3	☐ SCAQMD ☐ CH&SC ☐ CCR ☐ CFR				
4	☐ SCAQMD ☐ CH&SC ☐ CCR ☐ CFR				
5	☐ SCAQMD ☐ CH&SC ☐ CCR ☐ CFR				

Served To	Phone	Served By	Date Notice Served
[illegible]	661 257 4994	[illegible]	[illegible]

Title	Email	Phone No	Email
[illegible]	[illegible]	☐ 909-396- ☐ 310-233- [illegible]	[illegible] @ aqmd.gov

*Key to Authority Abbreviations

SCAQMD - South Coast Air Quality Management District
CH&SC - California Health and Safety Code
CCR - California Code of Regulations
CFR - Code of Federal Regulations

Method of Service: ☑ In Person ☐ Certified Mail

VIOLATOR'S COPY

South Coast Air Quality Management District
21865 COPLEY DRIVE, DIAMOND BAR, CA 91765-4178

NOTICE OF VIOLATION

P79012

DATE OF VIOLATION		
Month:	Day:	Year:
08	14	2023

Facility Name:	Facility ID#:	Sector:
Chiquita Canyon LLC	119219	VB

Location Address:	City:	Zip:
29201 Henry Mayo Drive	Castaic	91384

Mailing Address:	City:	Zip:
29201 Henry Mayo Drive	Castaic	91384

YOU ARE HEREBY NOTIFIED THAT YOU HAVE BEEN CITED FOR ONE OR MORE VIOLATIONS OF THE SOUTH COAST AIR QUALITY MANAGEMENT DISTRICT (SCAQMD) RULES, STATE LAW OR FEDERAL LAW. IF PROVEN, SUCH VIOLATION(S) MAY RESULT IN THE IMPOSITION OF CIVIL OR CRIMINAL PENALTIES.

EACH DAY A VIOLATION OCCURS MAY BE HANDLED AS A SEPARATE OFFENSE REGARDLESS OF WHETHER OR NOT ADDITIONAL NOTICES OF VIOLATION ARE ISSUED.

DESCRIPTION OF VIOLATIONS

#	Authority*	Code Section or Rule No.	SCAQMD Permit to Operate or CARB Registration No.	Condition No. (If Applicable)	Description of Violation
1	☒ SCAQMD ☐ CH&SC ☐ CCR ☐ CFR	Rule 402			For discharging such quantities of air contaminants to cause injury, detriment, nuisance, or annoyance to a considerable number of persons.
2	☐ SCAQMD ☒ CH&SC ☐ CCR ☐ CFR	CH&SC 41700			For discharging such quantities of air contaminants to cause injury, detriment, nuisance, or annoyance to a considerable number of persons.
3	☐ SCAQMD ☐ CH&SC ☐ CCR ☐ CFR				
4	☐ SCAQMD ☐ CH&SC ☐ CCR ☐ CFR				
5	☐ SCAQMD ☐ CH&SC ☐ CCR ☐ CFR				

Served To:	Phone:	Served By:	Date Notice Served:
Steve Cassulo	(661) 257-3655	Jarlath Greaney	08/15/2023

Title:	Email:	Phone No:	Email:
District Manager	steveca@wcnx.org	☒ (909) 396-2707	jgreaney@aqmd.gov

*Key to Authority Abbreviations:

SCAQMD – South Coast Air Quality Management District
CCR – California Code of Regulations
CH&SC – California Health and Safety Code
CFR – Code of Federal Regulations

Method of Service:
☐ In Person ☐ Certified Mail ☒ Electronic Mail

FILE COPY (Pink) *FACILITY COPY (Gold)*

What is a Notice of Violation?

A Notice of Violation is issued by an SCAQMD Air Quality Inspector to inform a business that a failure to comply with one or more applicable federal, state, and/or local (SCAQMD) air pollution rules and regulations or legal requirements is being alleged.

What happens when I receive a Notice of Violation?

If you are operating in violation of one or more applicable federal, state, and/or local (SCAQMD) air pollution rules and regulations or legal requirements, each day or part of a day that you operate in violation is considered a separate violation even if only one Notice of Violation has been issued. Continuing to operate in violation may subject you to substantial civil or criminal penalties. **It is in your best interest to resolve any compliance problem immediately before you resume operation.**

What if I need to continue to operate the equipment named in the Notice of Violation?

If continued operation of equipment cited in the Notice of Violation is necessary, you may be able to obtain a variance from SCAQMD's Hearing Board. A ***variance*** is an administrative order that allows a company to continue operating without penalties while it takes appropriate steps to meet air pollution control requirements. Proof of specific legal circumstances must be provided before a variance can be granted. Timeliness in seeking such relief will be considered by the Hearing Board. Additional information concerning variances can be found in California Health & Safety Code §§ 42350-42359.5 and at ***http://www.aqmd.gov/home/about/hearing-board***.

During a hearing for a variance, you may be represented either by yourself or by your attorney or consultant. You will have the opportunity to present evidence and testimony, and to cross-examine any SCAQMD witness.

If you fail to comply with any order of the Hearing Board, you may be subject to additional civil or criminal penalties set forth in California Health & Safety Code §§ 42400 *et seq.* and 42402 *et seq.*

How are Notices of Violation resolved?

The SCAQMD General Counsel's office reviews each alleged violation and, based on the facts, determines how best to resolve the allegation. Options available to the General Counsel's office include:

- **Minor Source Penalty Assessment Program**
  Certain Notices of Violation may be eligible for resolution through SCAQMD's Minor Source Penalty Assessment Program if they are issued to a minor source or for violations other than emitting air toxics or creating a public nuisance involving injury or property damage.

  If your case is handled by this program, you will receive a letter or phone call from an investigator in the SCAQMD General Counsel's office offering to settle your violation. Settlement terms usually call for a penalty payment and written proof of current compliance. The investigator's name and telephone number are included in the initial settlement letter in the event you would like to discuss the case.

  Be prepared to describe any facts about the violation that you believe SCAQMD should know in considering your case. Sharing your knowledge of the facts, possible causes for the violation and plans to avoid future violations will help the investigator arrive at an appropriate disposition. **Be sure to respond by the date indicated in the letter to avoid further legal action.**

  If the Minor Source Penalty Assessment Program fails to result in a settlement, your Notice of Violation may be referred to an SCAQMD attorney and handled under the procedures for Civil Prosecution or resolved through a Small Claims Court.

- **Civil Prosecution**
  If your case is handled as a civil matter, it will be reviewed by an attorney from the SCAQMD General Counsel's office, who will typically make first contact with you through a letter that asks for information about your case. If the allegations in the Notice of Violation cannot be informally resolved, the SCAQMD is authorized to file a civil lawsuit in court to recover civil penalties. In cases involving serious harm or danger, however, SCAQMD may immediately commence a legal action for civil penalties and a court-ordered injunction. A **mandatory injunction** is a court order compelling a person and/or company to take specific action. A **prohibitory injunction** is a court order compelling a person and/or company to refrain from taking a specific action. Injunctions, which may even lead to shutting down a business, may be sought by SCAQMD to prevent continuing or serious violations or damages from occurring.

- **Criminal Prosecution**
  If SCAQMD determines that criminal prosecution is appropriate, the case will be referred to the appropriate state or federal law enforcement agency. That agency will determine if criminal prosecution is warranted.

Civil and Criminal Penalties

Penalties are determined by California Health & Safety Code §§ 42400 *et seq.* and 42402 *et seq.*

Available Resources

You can obtain SCAQMD Rules, permit application forms, and detailed information about SCAQMD and the Hearing Board using the resources provided below:

Contact Numbers		Useful Links	
General Information:			
SCAQMD Headquarters General Number	(909) 396-2218	About SCAQMD	http://www.aqmd.gov/home/about
		Enforcement Authority	http://www.aqmd.gov/home/about/authority/enforcement
General Counsel's Office	(909) 396-3400	Compliance Notices	http://www.aqmd.gov/home/regulations/compliance/compliance-notices
		SCAQMD Rules	http://www.aqmd.gov/home/regulations/rules
Obtaining Permit or Billing Information:			
Small Business Assistance	(800) 388-2121	Getting Permits	http://www.aqmd.gov/home/permits
Permit Information	(909) 396-2468	Permit Forms	http://www.aqmd.gov/home/permits/permit-application-forms
Billing Services	(866) 888-8838 (909) 396-2900	Permitting Fees	http://www.aqmd.gov/home/permits/fees
Variances:			
Clerk of the Hearing Board	(909) 396-2500	The Hearing Board	http://www.aqmd.gov/home/about/hearing-board

South Coast Air Quality Management District
21865 COPLEY DRIVE, DIAMOND BAR, CA 91765-4178

P 78278

NOTICE OF VIOLATION

DATE OF VIOLATION		
Month: 08	Day: 15	Year: 23

Facility Name:	Facility ID#:	Sector:
Chiquita Canyon Landfill	119219	VB

Location Address:	City:	Zip:
29201 Henry Mayo Dr.	Castaic	91384

Mailing Address:	City:	Zip:
29201 Henry Mayo Dr	Castaic	91384

YOU ARE HEREBY NOTIFIED THAT YOU HAVE BEEN CITED FOR ONE OR MORE VIOLATIONS OF THE SOUTH COAST AIR QUALITY MANAGEMENT DISTRICT (SCAQMD) RULES, STATE LAW OR FEDERAL LAW. IF PROVEN, SUCH VIOLATION(S) MAY RESULT IN THE IMPOSITION OF CIVIL OR CRIMINAL PENALTIES.

EACH DAY A VIOLATION OCCURS MAY BE HANDLED AS A SEPARATE OFFENSE REGARDLESS OF WHETHER OR NOT ADDITIONAL NOTICES OF VIOLATION ARE ISSUED.

DESCRIPTION OF VIOLATIONS

#	Authority*	Code Section or Rule No.	SCAQMD Permit to Operate or CARB Registration No.	Condition No. (If Applicable)	Description of Violation
1	☒ SCAQMD ☐ CH&SC ☐ CCR ☐ CFR	402			For discharging such quantities of air contaminants to cause injury, detriment, nuisance or annoyance to a considerable number of persons
2	☐ SCAQMD ☒ CH&SC ☐ CCR ☐ CFR	41700			
3	☐ SCAQMD ☐ CH&SC ☐ CCR ☐ CFR				
4	☐ SCAQMD ☐ CH&SC ☐ CCR ☐ CFR				
5	☐ SCAQMD ☐ CH&SC ☐ CCR ☐ CFR				

Served To:	Phone:	Served By:	Date Notice Served:
Steve Cassulo	661-371-9214	Christina Ojeda	08-16-23

Title:	Email:	Phone No:	Email:
district manager	steven.cassulo@wasteconnections.com	☒ 909-396-2475 ☐ 310-233-	cojeda @ aqmd.gov

*Key to Authority Abbreviations:

SCAQMD – South Coast Air Quality Management District
CCR – California Code of Regulations
CH&SC – California Health and Safety Code
CFR – Code of Federal Regulations

Method of Service: ☒ In Person ☐ Certified Mail

South Coast Air Quality Management District
21865 COPLEY DRIVE, DIAMOND BAR, CA 91765-4178

P 78279

NOTICE OF VIOLATION

DATE OF VIOLATION		
Month: 08	Day: 16	Year: 23

Facility Name:	Facility ID#:	Sector:
Chiquita Canyon Landfill	119219	VB

Location Address:	City:	Zip:
29201 Henry Mayo Dr	Castaic	91384
Mailing Address:	**City:**	**Zip:**
29201 Henry Mayo Dr.	Castaic	91384

YOU ARE HEREBY NOTIFIED THAT YOU HAVE BEEN CITED FOR ONE OR MORE VIOLATIONS OF THE SOUTH COAST AIR QUALITY MANAGEMENT DISTRICT (SCAQMD) RULES, STATE LAW OR FEDERAL LAW. IF PROVEN, SUCH VIOLATION(S) MAY RESULT IN THE IMPOSITION OF CIVIL OR CRIMINAL PENALTIES.

EACH DAY A VIOLATION OCCURS MAY BE HANDLED AS A SEPARATE OFFENSE REGARDLESS OF WHETHER OR NOT ADDITIONAL NOTICES OF VIOLATION ARE ISSUED.

DESCRIPTION OF VIOLATIONS

#	Authority*	Code Section or Rule No.	SCAQMD Permit to Operate or CARB Registration No.	Condition No. (If Applicable)	Description of Violation
1	☒ SCAQMD ☐ CH&SC ☐ CCR ☐ CFR	402			For discharging such quantities of air contaminants to cause injury, detriment, nuisance, or annoyance to a considerable number of persons
2	☐ SCAQMD ☒ CH&SC ☐ CCR ☐ CFR	41700			
3	☐ SCAQMD ☐ CH&SC ☐ CCR ☐ CFR				
4	☐ SCAQMD ☐ CH&SC ☐ CCR ☐ CFR				
5	☐ SCAQMD ☐ CH&SC ☐ CCR ☐ CFR				

Served To:	Phone:	Served By:	Date Notice Served:
Steve Cassulo	661-371-9214	Christina Ojeda	08-17-23

Title:	Email:	Phone No:	Email:
district Manager	steven.cassulo@wasteconnections.com	☒ 909-396-2475 ☐ 310-233-	cojeda @aqmd.gov

*Key to Authority Abbreviations:

SCAQMD – South Coast Air Quality Management District
CCR – California Code of Regulations
CH&SC – California Health and Safety Code
CFR – Code of Federal Regulations

Method of Service: ☒ In Person ☐ Certified Mail

VIOLATOR'S COPY

South Coast Air Quality Management District
21865 COPLEY DRIVE, DIAMOND BAR, CA 91765-4178

P 78998

NOTICE OF VIOLATION

DATE OF VIOLATION		
Month: 8	Day: 17	Year: 23

Facility Name:	Facility ID#:	Sector:
CHIQUITA CANYON LANDFILL	119219	VB

Location Address:	City:	Zip:
29201 Henry Mayo Drive	Castaic	91384
Mailing Address:	**City:**	**Zip:**
29201 Henry Mayo Drive	Castaic	91384

YOU ARE HEREBY NOTIFIED THAT YOU HAVE BEEN CITED FOR ONE OR MORE VIOLATIONS OF THE SOUTH COAST AIR QUALITY MANAGEMENT DISTRICT (SCAQMD) RULES, STATE LAW OR FEDERAL LAW. IF PROVEN, SUCH VIOLATION(S) MAY RESULT IN THE IMPOSITION OF CIVIL OR CRIMINAL PENALTIES.

EACH DAY A VIOLATION OCCURS MAY BE HANDLED AS A SEPARATE OFFENSE REGARDLESS OF WHETHER OR NOT ADDITIONAL NOTICES OF VIOLATION ARE ISSUED.

DESCRIPTION OF VIOLATIONS

#	Authority*	Code Section or Rule No.	SCAQMD Permit to Operate or CARB Registration No.	Condition No. (If Applicable)	Description of Violation
1	☒ SCAQMD ☐ CH&SC ☐ CCR ☐ CFR	Rule 402			For discharging such quantities of air contaminants to cause injury, detriment, nuisance or annoyance to a considerable number of persons.
2	☐ SCAQMD ☒ CH&SC ☐ CCR ☐ CFR	California H&S Code Sec 41700			
3	☐ SCAQMD ☐ CH&SC ☐ CCR ☐ CFR				
4	☐ SCAQMD ☐ CH&SC ☐ CCR ☐ CFR				
5	☐ SCAQMD ☐ CH&SC ☐ CCR ☐ CFR				

Served To:	Phone:	Served By:	Date Notice Served:
Steve Cassulo	(661) 371-9214	Laurance B. Israel	8-21-23
Title:	**Email:**	**Phone No:**	**Email:**
District Manager	Stevecas@wasteconnections.com	☒ 909-396-2370 ☐ 310-233-	lisrael@aqmd.gov

*Key to Authority Abbreviations:

SCAQMD – South Coast Air Quality Management District
CH&SC – California Health and Safety Code
CCR – California Code of Regulations
CFR – Code of Federal Regulations

Method of Service: ☒ In Person ☐ Certified Mail

VIOLATOR'S COPY

South Coast Air Quality Management District
21865 COPLEY DRIVE, DIAMOND BAR, CA 91765-4178

P 75288

NOTICE OF VIOLATION

DATE OF VIOLATION		
Month	Day	Year
8	18	2023

Facility Name:	Facility ID#:	Sector:
Chiquita Canyon Landfill	119219	VB

Location Address:	City:	Zip:
29201 Henry Mayo Dr.	Castaic	91384

Mailing Address:	City:	Zip:
~~29~~ 29201 Henry Mayo Dr.	Castaic	91384

YOU ARE HEREBY NOTIFIED THAT YOU HAVE BEEN CITED FOR ONE OR MORE VIOLATIONS OF THE SOUTH COAST AIR QUALITY MANAGEMENT DISTRICT (SCAQMD) RULES, STATE LAW OR FEDERAL LAW. IF PROVEN, SUCH VIOLATION(S) MAY RESULT IN THE IMPOSITION OF CIVIL OR CRIMINAL PENALTIES.

EACH DAY A VIOLATION OCCURS MAY BE HANDLED AS A SEPARATE OFFENSE REGARDLESS OF WHETHER OR NOT ADDITIONAL NOTICES OF VIOLATION ARE ISSUED.

DESCRIPTION OF VIOLATIONS

#	Authority*	Code Section or Rule No.	SCAQMD Permit to Operate or CARB Registration No.	Condition No. (If Applicable)	Description of Violation
1	☒ SCAQMD ☐ CH&SC ☐ CCR ☐ CFR	402			For discharging such quantities of air contaminants to cause injury, detriment, nuisance or annoyance to a considerable number of persons.
2	☐ SCAQMD ☒ CH&SC ☐ CCR ☐ CFR	41700			For discharging such quantities of air contaminants to cause injury, detriment, nuisance or annoyance to a considerable number of persons.
3	☐ SCAQMD ☐ CH&SC ☐ CCR ☐ CFR				
4	☐ SCAQMD ☐ CH&SC ☐ CCR ☐ CFR				
5	☐ SCAQMD ☐ CH&SC ☐ CCR ☐ CFR				

Served To:	Phone:	Served By:	Date Notice Served:
Steve Cassulo	661-371-9214	Gerardo Vergara	8/18/2023

Title:	Email:	Phone No:	Email:
District Manager	steve.cassulo@waste-connections.com	☑ 909-396-2179 ☐ 310-233-	gvergara@aqmd.gov

*Key to Authority Abbreviations:

SCAQMD – South Coast Air Quality Management District
CCR – California Code of Regulations
CH&SC – California Health and Safety Code
CFR – Code of Federal Regulations

Method of Service: ☑ In Person ☐ Certified Mail

VIOLATOR'S COPY

South Coast Air Quality Management District
21865 COPLEY DRIVE, DIAMOND BAR, CA 91765-4178

P 79508

NOTICE OF VIOLATION

DATE OF VIOLATION		
Month: 8	Day: 19	Year: 2023

Facility Name:	Facility ID#:	Sector:
Chiquita Canyon Landfill	119219	VB

Location Address:	City:	Zip:
29201 Henry Mayo Drive	Castaic	91384

Mailing Address:	City:	Zip:
29201 Henry Mayo Drive	Castaic	91384

YOU ARE HEREBY NOTIFIED THAT YOU HAVE BEEN CITED FOR ONE OR MORE VIOLATIONS OF THE SOUTH COAST AIR QUALITY MANAGEMENT DISTRICT (SCAQMD) RULES, STATE LAW OR FEDERAL LAW. IF PROVEN, SUCH VIOLATION(S) MAY RESULT IN THE IMPOSITION OF CIVIL OR CRIMINAL PENALTIES.

EACH DAY A VIOLATION OCCURS MAY BE HANDLED AS A SEPARATE OFFENSE REGARDLESS OF WHETHER OR NOT ADDITIONAL NOTICES OF VIOLATION ARE ISSUED.

DESCRIPTION OF VIOLATIONS

#	Authority*	Code Section or Rule No.	SCAQMD Permit to Operate or CARB Registration No.	Condition No. (If Applicable)	Description of Violation
1	☑ SCAQMD ☐ CH&SC ☐ CCR ☐ CFR	Rule 402			For discharging such quantities of air contaminants to cause injury, detriment, nuisance, or annoyance to a considerable number of persons.
2	☐ SCAQMD ☑ CH&SC ☐ CCR ☐ CFR	California Health & Safety Code 41700			For discharging such quantities of air contaminants to cause injury, detriment, nuisance, or annoyance to a considerable number of persons.
3	☐ SCAQMD ☐ CH&SC ☐ CCR ☐ CFR				
4	☐ SCAQMD ☐ CH&SC ☐ CCR ☐ CFR				
5	☐ SCAQMD ☐ CH&SC ☐ CCR ☐ CFR				

Served To:	Phone:	Served By:	Date Notice Served:
Steve Cassulo	661 391 9214	Alexandra Solomon	8-19-2023

Title:	Email:	Phone No:	Email:
District Manager	Steve.c@wasteconnections.com	☑ 909-396-3256 ☐ 310-233-	asolomon @ aqmd.gov

*Key to Authority Abbreviations:

SCAQMD – South Coast Air Quality Management District
CCR – California Code of Regulations
CH&SC – California Health and Safety Code
CFR – Code of Federal Regulations

Method of Service: ☑ Electronic Mail
☑ In Person ☐ Certified Mail

VIOLATOR'S COPY

South Coast Air Quality Management District
21865 COPLEY DRIVE, DIAMOND BAR, CA 91765-4178

P 78999

NOTICE OF VIOLATION

DATE OF VIOLATION		
Month: 8	Day: 21	Year: 23

Facility Name:	Facility ID#:	Sector:
CHIQUITA CANYON LANDFILL	119219	VB

Location Address:	City:	Zip:
29201 Henry Mayo Drive	Castaic	91384

Mailing Address:	City:	Zip:
29201 Henry Mayo Drive	Castaic	91384

YOU ARE HEREBY NOTIFIED THAT YOU HAVE BEEN CITED FOR ONE OR MORE VIOLATIONS OF THE SOUTH COAST AIR QUALITY MANAGEMENT DISTRICT (SCAQMD) RULES, STATE LAW OR FEDERAL LAW. IF PROVEN, SUCH VIOLATION(S) MAY RESULT IN THE IMPOSITION OF CIVIL OR CRIMINAL PENALTIES.

EACH DAY A VIOLATION OCCURS MAY BE HANDLED AS A SEPARATE OFFENSE REGARDLESS OF WHETHER OR NOT ADDITIONAL NOTICES OF VIOLATION ARE ISSUED.

DESCRIPTION OF VIOLATIONS

#	Authority*	Code Section or Rule No.	SCAQMD Permit to Operate or CARB Registration No.	Condition No. (If Applicable)	Description of Violation
1	☒ SCAQMD ☐ CH&SC ☐ CCR ☐ CFR	Rule 402			For discharging such quantities of air contaminants to cause injury, detriment, nuisance or annoyance to a considerable number of persons.
2	☐ SCAQMD ☒ CH&SC ☐ CCR ☐ CFR	California H&S Code Sec 41700			
3	☐ SCAQMD ☐ CH&SC ☐ CCR ☐ CFR				
4	☐ SCAQMD ☐ CH&SC ☐ CCR ☐ CFR				
5	☐ SCAQMD ☐ CH&SC ☐ CCR ☐ CFR				

Served To:	Phone:	Served By:	Date Notice Served:
Steve Cassulo	(661) 371-9214	Laurance B. Israel	8-22-23

Title:	Email:	Phone No:	Email:
District Manager	Steve.Cassulo@wasteconnections.com	☒ 909-396-2370 ☐ 310-233-	lisrael@aqmd.gov

*Key to Authority Abbreviations:

SCAQMD – South Coast Air Quality Management District
CH&SC – California Health and Safety Code
CCR – California Code of Regulations
CFR – Code of Federal Regulations

Method of Service: By electronic Mail
☒ In Person & ☐ Certified Mail

ORIGINAL

South Coast Air Quality Management District
21865 COPLEY DRIVE, DIAMOND BAR, CA 91765-4178

P 78281

NOTICE OF VIOLATION

DATE OF VIOLATION		
Month: 8	Day: 23	Year: 23

Facility Name:	Facility ID#:	Sector:
Chiquita Canyon Landfill	119219	VB

Location Address:	City:	Zip:
29201 Henry Mayo Dr	Castaic	91384

Mailing Address:	City:	Zip:
29201 Henry Mayo Dr.	Castaic	91384

YOU ARE HEREBY NOTIFIED THAT YOU HAVE BEEN CITED FOR ONE OR MORE VIOLATIONS OF THE SOUTH COAST AIR QUALITY MANAGEMENT DISTRICT (SCAQMD) RULES, STATE LAW OR FEDERAL LAW. IF PROVEN, SUCH VIOLATION(S) MAY RESULT IN THE IMPOSITION OF CIVIL OR CRIMINAL PENALTIES.

EACH DAY A VIOLATION OCCURS MAY BE HANDLED AS A SEPARATE OFFENSE REGARDLESS OF WHETHER OR NOT ADDITIONAL NOTICES OF VIOLATION ARE ISSUED.

DESCRIPTION OF VIOLATIONS

#	Authority*	Code Section or Rule No.	SCAQMD Permit to Operate or CARB Registration No.	Condition No. (If Applicable)	Description of Violation
1	☒ SCAQMD ☐ CH&SC ☐ CCR ☐ CFR	402			For discharging such quantities of air contaminants to cause injury, detriment, nuisance or annoyance to a considerable number of persons
2	☐ SCAQMD ☒ CH&SC ☐ CCR ☐ CFR	41700			For discharging such quantities of air contaminants to cause injury, detriment, nuisance or annoyance to a considerable number of persons
3	☐ SCAQMD ☐ CH&SC ☐ CCR ☐ CFR				
4	☐ SCAQMD ☐ CH&SC ☐ CCR ☐ CFR				
5	☐ SCAQMD ☐ CH&SC ☐ CCR ☐ CFR				

Served To:	Phone:	Served By:	Date Notice Served:
Steve Cassulo	661-371-9214	Christina Oieda	8-23-23

Title:	Email:	Phone No:	Email:
district manager	steven.cassulo@wasteconnections.com	☒ 909-396- 2475 ☐ 310-233-	coieda @ aqmd.gov

*Key to Authority Abbreviations:

SCAQMD – South Coast Air Quality Management District
CCR – California Code of Regulations
CH&SC – California Health and Safety Code
CFR – Code of Federal Regulations

Method of Service: ☒ In Person ☐ Certified Mail

VIOLATOR'S COPY

Attachment B

LA COUNTY PLANNING

AMY J. BODEK, AICP
Director,
Regional Planning

DENNIS SLAVIN
Chief Deputy Director,
Regional Planning

NOTICE OF VIOLATION

August 18, 2023

CHIQUITA CANYON LLC
C/O STEVE CASSULO
29201 HENRY MAYO DRIVE
CASTAIC CA 91384

Code Enforcement Case Number: RPZPE2023004324
Conditional Use Permit Number: 200400042

Dear Property Owner/Permittee:

A review of Conditional Use Permit (CUP) 200400042 and the inspection results for the Chiquita Canyon Landfill (Landfill) operations located at 29201 Henry Mayo Drive, Castaic, CA, disclosed the following violation(s):

Conditional Use Permit Violations

One or more conditions of an approved CUP are not being met (Los Angeles County Zoning Code: 22.02.030(B); 22.242.020; 22.242.030)

Condition 12. The subject property shall be developed, maintained, and operated in full compliance with the conditions of this grant, and any law, statute, ordinance, or other regulation applicable to any development or activity on the subject property. Failure of the permittee to cease any development or activity not in full compliance shall be a violation of this grant.

> *Chiquita Canyon, LLC (CCL) is in violation of Condition 12 of the CUP as it has received 44 Notices of Violation (NOV) between May 17, 2023 and August 16, 2023 for violating Southern California Air Quality Management District (SCAQMD) Rule 402 and California Health & Safety Code Section 41700 in relation to nuisance odors that are emanating from the Landfill.*
>
> *In order to abate this violation and comply with Condition 12, CCL must secure permits from all applicable local, state, and federal agencies, and construct and operate equipment necessary to remedy the on-going odor issues.*

Case Number:
RPZPE2023004324

APN:
3271002039, 3271002036, 3271005034, 3271002019, 3271002013, 3271002011

Zone:
A-2-5

Investigating Planner:
Ai-Viet Huynh

Email:
ahuynh@planning.lacounty.gov

Phone Number:
213-974-6483
Monday - Thursday

Fees Due Now:
$0.00

LOS ANGELES COUNTY DEPARTMENT OF REGIONAL PLANNING

320 West Temple Street, Los Angeles, CA 90012 • 213-974-6411 • TDD: 213-617-2292
@LACDRP • planning.lacounty.gov

Condition 63. As required by the SCAQMD, the permittee shall adopt and implement operational practices to mitigate air quality impacts including, but not limited to, odor, dust, and vehicular air quality impacts at the Facility. The Facility shall be operated so as not to create a nuisance in the surrounding communities.

> CCL is in violation of Condition 63 of the CUP because the Landfill is creating a nuisance in the surrounding communities.
>
> In order to abate this violation, CCL must implement all necessary remedial measures to eliminate the odor nuisance affecting the surrounding communities.

Please consider this an order to comply with the provisions of CUP 200400042 within thirty (30) days of receipt of this notice.

Please note that pursuant to Condition 20, failure of the owner or person in charge of the premises to comply with this order shall be subject to a penalty of $1,000 per day per violation (commencing on May 17, 2023). You may appeal this Notice of Violation to a Hearing Officer pursuant to Section 22.242.070(C)(1) [formerly, Section 22.60.390(C)(1)] of the Los Angeles County Code within fifteen (15) days of receipt of this notice.

Furthermore, failure to comply with this order may result in a referral to the District Attorney or County Counsel at any time with the request that a civil and/or criminal complaint be filed against you. In addition, pursuant to Condition Number 20, this matter may be referred to the Regional Planning Commission to consider revocation or modification of the CUP.

For any other inquiries please contact the investigating planner directly as noted by the contact information listed in the righthand column on page 1.

Sincerely,

Amy J. Bodek, AICP
Director,
Regional Planning

Alex Garcia
Assistant Deputy Director
Land Use Regulation

Ref: RPZPE2023004324

LOS ANGELES COUNTY
DEPARTMENT OF
REGIONAL PLANNING

320 West Temple Street, Los Angeles, CA 90012 • 213-974-6411 • TDD: 213-617-2292
@LACDRP • planning.lacounty.gov

Attachment G

BEFORE THE HEARING BOARD OF THE

SOUTH COAST AIR QUALITY MANAGEMENT DISTRICT

In The Matter Of SOUTH COAST AIR QUALITY MANAGEMENT DISTRICT, Petitioner, vs. CHIQUITA CANYON, LLC a Delaware Corporation, [Facility ID No. 119219] Respondent.	**Case No. 6177-4** **FINDINGS AND DECISION FOR A STIPULATED ORDER FOR ABATEMENT** District Rule 402 and Health and Safety Code § 41700_____ Hearing Date: September 6, 2023 Time: 9:00 am Place: Hearing Board South Coast Air Quality Management District 21865 Copley Drive Diamond Bar, CA 91765

On September 6, 2023, a hearing on a Stipulated Order for Abatement was held pursuant to notice in accordance with the provisions of California Health and Safety Code §§ 40823 and 42451(a) and District Rule 812. The following members of the Hearing Board were present: Cynthia Verdugo-Peralta, Chair; Jerry P. Abraham, MD, MPH, CMQ, Alternate; Micah Ali; Mohan Balagopalan; and Adrienne Konigar Macklin, Esq., Alternate. Petitioner South Coast Air Quality Management District ("South Coast AQMD") was represented by Kathryn Roberts, Senior Deputy District Counsel and Mary Reichert, Senior Deputy District Counsel. Respondent Chiquita Canyon, LLC, was represented by Jacob P. Duginski, attorney at law, and Megan L. Morgan, attorney at law, of Beveridge & Diamond, P.C. South Coast AQMD and Respondent presented a proposed Stipulated Order for Abatement. The public was given the opportunity to testify, evidence was received, and the matter was submitted. The Hearing Board finds and decides as follows:

FINDINGS OF FACT

1. South Coast AQMD is a body corporate and politic established and existing pursuant to Health and Safety Code §§ 40000, *et seq.* and §§ 40400, *et seq.*, and is the sole and exclusive local agency with the responsibility for comprehensive air pollution control in the South Coast Basin.

2. Respondent operates a landfill/solid waste disposal facility known as Chiquita Canyon Landfill ("CCL") located at 29201 Henry Mayo Dr., Castaic, California, 91384, South Coast AQMD Facility ID No. 119219. Respondent operates within the South Coast AQMD's jurisdiction and is subject to the South Coast AQMD's rules. The landfill/solid waste disposal site has a footprint of approximately 400 acres pursuant to a Conditional Use Permit issued by the County of Los Angeles. CCL was first approved for waste disposal in 1967. The property has been in use as a landfill since 1972. The property has continued as a landfill under a series of Conditional Use Permits from Los Angeles County. Chiquita was most recently granted a renewed Conditional Use Permit in 2017 to allow continued operations. Under its current use permit, CCL is allowed to accept an average of 6,616 tons per day ("TPD") of solid waste between the hours of 4:00am to 5:00pm Monday through Saturday. CCL may also accept green waste and beneficial reuse materials. CCL may accept a maximum of 2,800,000 tons per year of solid waste and beneficial reuse material combined.

3. **South Coast AQMD Rule 402 and California Health and Safety Code ("H&S Code") Section 41700** prohibit the discharge, from any source whatsoever, such quantities of air contaminants or other material which causes injury, detriment, nuisance, or annoyance to any considerable number of persons or the public, or which cause, or have the natural tendency to cause, injury or damage to business or property.

4. **South Coast AQMD Rule 102 and H&S Code Section 39013** define "air contaminant," including as used in Rule 402 and Section 41700, as "any discharge, release, or other propagation into the atmosphere directly or indirectly caused by man and includes, but is not limited to, smoke, charred paper, dust, soot, grime, carbon, fumes, gases, odors, particulate matters, acids or any combination thereof."

5. **South Coast AQMD Rule 431.1(c)(2)** prohibits burning, in any equipment requiring

a permit to operate, landfill gas with sulfur compounds of greater than 150 parts per million by volume ("ppmv") calculated as hydrogen sulfide ("H_2S") averaged daily.

6. **South Coast AQMD Rule 3002(c)(1)** requires operators to operate all Title V facilities in compliance with all Title V permit conditions at all times.

7. **South Coast AQMD Rule 203(b)** requires all facilities to operate in compliance with all conditions in their permit to operate.

8. **CCL's Facility-Wide Permit, Condition No. 3** prohibits CCL from using landfill gas that contains sulfur compounds in excess of 150 ppmv calculated as H_2S averaged daily.

9. **South Coast AQMD Permit No. G55163, Condition No. 11** requires CCL to have no more than 150 ppmv of total sulfur compounds (calculated as H_2S averaged daily) in its landfill gas.

10. **South Coast AQMD Permit No. G23473, Condition No. 16** limits CCL's Flare No. 1 to a maximum of 2.5 lbs/hour of sulfur oxides ("SO_X") as SO_2.

11. CCL also operates a landfill gas collection and control system that includes vertical and horizontal gas collection wells and associated piping and trenches, multiple collection headers and blowers for venting landfill gas, a landfill gas treatment system, a condensate/leachate collection system and two flares which combust landfill gas. CCL also has an active permit application for an additional third flare which, if permitted, would be incorporated into its landfill gas collection and control system.

12. South Coast AQMD alleges Respondent is inadequately containing landfill gas at CCL, which can cause odor emissions from the landfill.

13. So far in 2023, South Coast AQMD received more than 2,100 complaints of an odor nuisance from the public, with CCL as the alleged source. Complaints include odor descriptions of both trash and landfill gas, but Petitioner and Respondent believe that all odors complained of are landfill gas-related.

14. South Coast AQMD Inspectors investigated the complaints and traced some of them back to CCL and confirmed CCL as the source of the odors on numerous occasions. Between May and September 5, 2023, South Coast AQMD issued 58 Notices of Violation ("NOVs") against

Respondent for violating South Coast AQMD Rule 402 and H&S Code § 41700.

CONCLUSIONS

15. The Stipulated Order for Abatement set forth hereinafter is likely to mitigate conditions that could contribute to potential odors and potential nuisance.

16. The issuance of a Stipulated Order for Abatement upon a fully noticed hearing would not constitute a taking of property without due process of law.

17. The Stipulated Order for Abatement is not intended to be nor does it act as a variance.

ORDER

THEREFORE, subject to the aforesaid statements and good cause appearing, the Hearing Board hereby orders Respondent to comply with the following conditions and increments of progress:

Odor Surveillance

1. Respondent shall conduct odor surveillance in the communities surrounding CCL as follows:

   a. Respondent shall contract with a trained third party to conduct odor surveillance each operating day within thirty (30) days after the issuance of this Order. Respondent shall conduct odor surveillance each operating day until the trained third party has been contracted. Respondent, or Respondent's contractor, as applicable, shall conduct community odor surveillance at least twice each operating day, once between the hours of 7:00 a.m. and 11:00 a.m. and once between the hours of 8:00 p.m. and 12:00 a.m. If a three-week period passes without Respondent receiving a Rule 402 NOV from the South Coast AQMD, or detecting odors at above an intensity of 2 at more than 2 stops during a single surveillance, then Respondent, or Respondent's contractor, as applicable, may stop conducting the odor surveillances. If Respondent, or Respondent's contractor, as applicable, has stopped conducting the odor surveillances pursuant to this condition and Respondent subsequently receives a Rule 402 NOV from the South Coast AQMD, then Respondent, or Respondent's contractor, as applicable, must resume

conducting the odor surveillances until another three-week period passes with no Rule 402 NOVs issued by the South Coast AQMD, or without Respondent or Respondent's contractor, as applicable, detecting odors at above an intensity of 2 at more than 2 stops in a single surveillance.

b. Respondent, or Respondent's contractor, as applicable, shall conduct an odor surveillance at each of the following Surveillance Locations:

Stop	Description
1.	Intersection of Chiquito Canyon Road and driveway leading to the LA County Fire's Del Valle Regional Training Center
2.	Intersection of Chiquito Canyon Road and Lincoln Avenue
3.	Intersection of Lincoln Avenue and Jackson Street
4.	Intersection of Lincoln Avenue and Harding Avenue
5.	Intersection of Buchanan Way and Chiquito Canyon Road
6.	Intersection of Chiquito Canyon Road and San Martinez Road
7.	Intersection of San Martinez Road and Morningside Drive
8.	Intersection of Lexington Drive and Morningside Drive
9.	Intersection of Val Verde Road and Trellis Road
10.	Intersection of San Martinez Road and Euclid Ave.
11.	Intersection of San Martinez Road and Keningston Road
12.	Intersection of Hunstock Street and Windsor Road
13.	Intersection of Del Valle Road and Silver Street
14.	Intersection of Del Valle Road and Hasley Canyon Road
15.	Intersection of Hasley Canyon Road and Gibraltar Lane
16.	Intersection of Gibraltar Lane and Alton Way
17.	Intersection of Gibraltar Lane and Springvale Lane
18.	Intersection of Castlebury Place and Picadilly Place
19.	Intersection of Gibraltar Lane and Cambridge Avenue
20.	Intersection of Cambridge Avenue and Hasley Canyon Road
21.	Intersection of Creekbed Road and Firebrand Drive
22.	Intersection of The Old Road and Hillcrest Parkway
23.	Intersection of Hillcrest Parkway and Park Vista Drive at Castaic Elementary School
24.	Intersection of Hasley Canyon Road and Commerce Center Drive (Santa Clarita Valley International School & PlayMakers Preschool)
25.	Intersection of The Old Road and Live Oak Road
26.	Intersection of Live Oak Road and Hidden Trail Road

Stop	Description
27.	Intersection of Rangewood Road and Buckskin Drive
28.	Intersection of Live Oak Elementary School at Saddleridge Way
29.	Intersection of Quincy Street and Cambridge Avenue
30.	Intersection of Commerce Center Drive and Witherspoon Parkway
31.	Intersection of Franklin Parkway and driveway leading to the United States Postal Service
32.	Intersection of Henry Mayo Drive and Cambridge View Drive, leading into the Valencia Travel Village RV Resort

c. Respondent, or Respondent's contractor, as applicable, conducting the odor surveillance shall not have visited the Reaction Area (as defined in Condition 9(a)), working face, or other areas where exposed trash or landfill gas odors exist at CCL within four hours prior to conducting an odor surveillance.

d. Odor surveillance shall be conducted by proceeding to each Surveillance Location and making an assessment of each parameter listed in Condition No. 1(e). Assessment of each parameter shall be made while standing in ambient air and shall not be made from within a vehicle.

e. Respondent, or Respondent's contractor, as applicable, shall record odor surveillance results in an "Odor Surveillance Log." The Odor Surveillance Log shall contain, but not be limited to: (1) the date and time; (2) stop number; (3) the wind speed and direction; (4) a narrative description of any odor detected (including the type of odor, such as trash, landfill gas, chemical, odor neutralizer, as applicable); (5) current weather conditions; and (6) an assessment of the strength of any odor detected using the scale below:

0	No odor detected
1	Very light odor detected
2	Light odor detected
3	Moderate odor
4	Strong odor
5	Very strong odor

f. If Respondent, or Respondent's contractor, as applicable, conducting the odor surveillance detects odors at three or more stops that are determined to be of a

strength of 3 or higher on the scale above during any surveillance occurring during Respondent's operating hours (between the hours of 4:00am and 5:00pm), Respondent, or Respondent's contractor, as applicable, shall immediately notify landfill operating staff. Respondent shall designate an employee able to receive such notifications. Upon receiving such notification, Respondent shall review and modify as appropriate fan placement, and conduct a visual inspection of the Reaction Area (as defined in Condition 9(a)) to assess, and address as needed, any cracks in the surface of the area.

2. Respondent shall maintain records of all Odor Surveillance Logs for the duration of this Order and shall make them available for inspection by South Coast AQMD upon request. Respondent shall maintain a written record of any notification received, and any action taken in response to notice under Condition 1(f).

Reducing Sulfur in the Landfill Gas to be Flared

3. Respondent shall expedite, to the maximum extent feasible, replacement of granular activated carbon media in the Landfill Gas Treatment System (under Permit G55163, A/N 603249), including the execution of contracts, as well as the delivery, replacement, startup, and testing of any operation necessary to replenish and/or replace spent granular activated carbon media in the Landfill Gas Treatment System. Respondent shall ensure adequate stock of all odor control products and supplies are maintained on site.

4. Respondent shall prioritize and maximize the use and operation of landfill gas flare No. 2 over landfill gas flare No. 1 (under Permit G23473, A/N 491442) to the maximum extent feasible when combusting landfill gas at the facility (FID 119219). Once Respondent receives the necessary permits and puts the new landfill gas flare discussed in Condition 20 ("landfill gas flare No. 3") into operation, Respondent shall prioritize and maximize the use and operation of landfill gas flares Nos. 2 and 3 over landfill gas flare No. 1 (under Permit G23473, A/N 491442) to the maximum extent feasible when combusting landfill gas at the facility (FID 119219).

5. Respondent shall sample, analyze, and record the landfill gas sulfur compounds combusted in each flare (as measured at sampling location FL-150 that is representative of the gas combusted in the flare under Permit G23473, A/N 491442) at least once each week using colorimetric tests for H_2S and at least once each week sample for analysis for total sulfur compounds as H_2S using South Coast AQMD Method 307-91.

a. Respondent shall record South Coast AQMD Method 307-91 analysis upon receipt of laboratory analysis report. Each recorded measurement or result shall be documented with the time and date when the measurement or sample collection was conducted, and initialed by the personnel that conducted the measurement or sample collection.

b. Sulfur compound readings and analysis shall be reported to South Coast AQMD pursuant to Condition No. 8.

i. Tedlar bags used for Method 307-91 sampling and analysis shall not contain droplets or debris.

ii. Colorimetric tube readings shall be conducted by taking a reading from a Tedlar bag sample using an appropriate colorimetric tube sample collection pump. All sampling shall be performed in accordance with the operational manual for the colorimetric tube sample collection pump.

iii. Colorimetric tube readings shall use colorimetric tubes of appropriate concentration range and shall be reported as follows:

1. Respondent shall first use the estimated appropriately ranged colorimetric tube.

2. If the resulting reading reaches the upper concentration of the colorimetric tube concentration range, subsequent reading(s) shall be taken using a colorimetric tube with a concentration range that has a larger upper concentration threshold until the result is not the upper concentration threshold of the concentration range. Report the tube concentration range and tube concentration result for each reading.

3. If the reading results in the lower concentration of the colorimetric tube concentration range or does not register a result, subsequent reading(s) shall be taken using a colorimetric tube with a concentration range that has a smaller lower concentration threshold, if available, until the colorimetric tubes available to the facility result in:
   a. A reading that is within the concentration range of the tube,
   b. A reading is the lower concentration of the colorimetric tube concentration range, or
   c. The colorimetric tube does not register a result.
4. When the result is the lower concentration of the colorimetric tube concentration range or does not register a result, the lower concentration of the colorimetric tube concentration shall be considered the concentration result. Report the tube concentration range and tube concentration result for each reading. If a lower range colorimetric tube is not used and the tube concentration result is below the lower range of the colorimetric tube used, Respondent shall report the result as "less than" or "<" the lower range value of the tube. Notwithstanding the forgoing, Respondent shall ensure that the colorimetric tube result is below the upper range of the colorimetric tube used and shall report the precise result of all results above the lowest range of the colorimetric tube used.

6. Respondent shall maintain adequate stock of appropriately ranged colorimetric tubes.

7. Respondent shall maintain a record of the following information, and provide such records to the South Coast AQMD pursuant to Condition No. 8:
   a. The hourly and daily flow of landfill gas combusted, in standard cubic feet, in each flare (flares No. 1 & No. 2 under Permit G23473, A/N 491442; flare No. 3 under A/N 624296), the thermal oxidizer (under Envent Corporation A/N 645484), and any other equipment used to combust or control landfill gas at the facility, and the total amount of landfill gas combusted at the facility;

b. The daily flow of landfill gas not flared, in standard cubic feet, if applicable; and

c. The results of the sulfur readings, sampling, and analyses, calculated as H_2S with the time and date when each measurement or sample collection was conducted.

8. Respondent shall submit a monthly written report on the landfill operation, progress of the status of the Landfill Gas Flares (flares No. 1 and No. 2 under Permit G23473, A/N 491442; flare No. 3 under A/N 624296), Landfill Gas Treatment System (under Permit G55163, A/N 603249), and efforts to resolve the total sulfur concentration in the landfill gas exceeding 150 ppmv calculated as H_2S. Monthly reports shall be submitted to Respondent on the third Monday of each subsequent month (except for this first month as described below) not later than 5:00pm via email to Baitong Chen, Air Quality Engineer, (bchen@aqmd.gov); Nathaniel Dickel, Senior Air Quality Engineer, (ndickel@aqmd.gov), and Christina Ojeda, Air Quality Inspector, (cojeda@aqmd.gov). The first report for August 2023 shall be due on September 30, 2023. Each monthly report shall contain at a minimum the following information:

a. The landfill gas sulfur compounds measurements and laboratory analysis with the time and date of each measurement or sample collection, as identified in Condition No. 5.

b. The landfill gas records and calculations identified in Condition No. 7, in a Microsoft Excel spreadsheet format.

c. The integrated landfill surface sample analysis and landfill surface monitoring readings identified in Condition Nos. 9 and 10, in a Microsoft Excel spreadsheet format.

d. Estimated schedule for any replacement or refurbishment of granular activated carbon media in the Landfill Gas Treatment System (under Permit G55163, A/N 603249) identified in Condition No. 3.

e. Description of any problems or delays, if any, encountered or projected to occur pertinent to the execution of contracts, as well as the delivery, replacement, startup, and testing of any operation necessary to replenish and/or replace spent granular

activated carbon media in the Landfill Gas Treatment System (under Permit G55163, A/N 603249).

f. Specifications of the equipment and materials used for the weekly colorimetric tests (only if there is a change from the previously provided specifications of the colorimetric instrumentation or method used).

g. All wellhead temperature readings, lab analysis, and Draeger tube readings for landfill gas from the past month in a Microsoft Excel spreadsheet format.

h. A graphic map showing location of each well with temperature exceedances (above 145 degrees Fahrenheit) and stratification of temperature ranges during that month, which includes a description of any remedial measures taken to address or lower gas well temperatures.

i. All vertical liquid impacted landfill gas wells, per Condition No. 20, including a description of any remedial measures taken to address or reduce liquids in landfill gas wells.

j. Updates on the investigation into the availability, viability, and utilization, including pilot testing if needed, of an alternative sulfur compound treatment system that controls, treats, or removes dimethyl sulfide ("DMS") and other sulfur compounds, if any.

k. A summary report on SCS's implemented improvements to the landfill gas collection system.

l. An inspection log for landfill cover inspections, pursuant to Condition No. 24.

m. Any subsequent additions to the landfill gas collection system, pursuant to Condition No. 15.

n. Any subsequent additions to the landfill gas condensate or leachate collection system, such as dewatering sumps/pumps, or other dewatering work performed per the dewatering guidelines and implementation plan pursuant to Condition No. 17.

o. Updates on the procurement and installation of the geosynthetic cover, pursuant to Condition No. 25.

9. Respondent shall collect integrated landfill surface samples for analysis across the Reaction Area (as defined in Condition 9(a)) at least every two weeks as specified in Rule 1150.1 Attachment A 2.0. In the event Respondent is unable to sample specific landfill surface area(s) or grid(s) due to inaccessibility or dangerous conditions for a technician, Respondent shall document the date and the conditions that do not allow the sampling of the specific area(s) or grid(s).

a. The "Reaction Area" shall be defined initially by the boundary of Cells 1/2A, 2B/3, 4, and Module 2B/3/4 P2. The boundary of the Reaction Area shall be modified to include the associated landfill surface area of the cells and modules that experience well temperatures of at least 170 degrees Fahrenheit, settlement, cracks in the landfill cover, presence and quantity of liquids, and the presence of hydrogen in the landfill gas. The DMS Committee (defined in Condition 12), shall transmit to the South Coast AQMD [attn: Baitong Chen, bchen@aqmd.gov; Nathaniel Dickel, ndickel@aqmd.gov; Christina Ojeda, cojeda@aqmd.gov] 1) the revised map which clearly displays the proposed boundary change(s) and depicts the new Reaction Area; 2) a narrative summary explaining the rationale behind the proposed changes, including memorializing any dissenting view of any member of the DMS Committee; and 3) any supporting data relied upon in the decision to revise the Reaction Area.

b. The DMS Committee shall review applicable data and shall consider revision to the Reaction Area as frequently as appropriate but shall make a determination about whether to revise the Reaction Area map at least once per month.

10. Respondent shall conduct instantaneous landfill surface monitoring across the Reaction Area (as defined in Condition 9(a)) at least every two weeks as specified in Rule 1150.1, Attachment A 3.0, beginning no later than seven (7) days after the issuance of this Order. In the event Respondent is unable to monitor specific landfill surface area(s) or grid(s) due

to inaccessibility or dangerous conditions for a technician, Respondent shall document the date and the conditions that do not allow the monitoring of the specific area(s) or grid(s).

11. Respondent shall continue operating its flares and landfill gas treatment system even if the emitted landfill gas exceeds the limits on total reduced sulfur and SO_x laid out in CCL's permits (Permit G55163, Condition Nos. 11 and 16 and CCL's Facility-Wide Permit, Condition No. 3) and South Coast AQMD Rules 431.1(c)(2), 3002(c)(1), and 203(b). Respondent shall include deviation reporting associated with exceedances of these emissions limits in its semi-annual Title V reports. Respondent shall not need to make any additional deviation reporting associated with such exceedances.

Investigation of Underlying Reaction and Odor Impacts

12. Respondent shall organize a committee (the "DMS Committee") consisting of subject matter experts to aid in the investigation, impact assessment, and remediation of the ongoing landfill reaction and resultant odors as specified below. Respondent shall, through retention of one or more consultants and/or designation of one or more new or existing employees, complete the formation of the DMS Committee within thirty (30) days of the issuance of this Order. Respondent shall, within thirty (30) days of the issuance of this Order, provide to the South Coast AQMD [Baitong Chen, Air Quality Engineer, (bchen@aqmd.gov); Nathaniel Dickel, Senior Air Quality Engineer, (ndickel@aqmd.gov), and Christina Ojeda, Air Quality Inspector (cojeda@aqmd.gov)] the names of all persons included in the DMS Committee along with a Curriculum Vitae, or other description of the individual's credentials, experience, and/or expertise in the applicable subject matter.

a. The DMS Committee shall include, at a minimum, at least one person with subject matter expertise in each of the following areas:

i. Landfill design and operational best management practices;

ii. Landfill gas collection/extraction systems, landfill gas condensate/leachate collection systems, and landfill gas control;

iii. Chemical reaction(s) within landfills leading to formation of and elevated levels of dimethyl sulfide ("DMS") and non-methane organic compounds ("NMOC");

iv. Public health relating to air quality and exposure to air contaminants including DMS.

b. Respondent, through the DMS Committee, shall conduct investigations and studies into the cause of the landfill reaction, the impact of air emissions, interim measures to limit odor transport, and corrective measures to reduce or abate the landfill reaction. Such investigations shall include, at a minimum:

i. A study into known and possible methods for effective treatment of DMS and preventative mechanisms for DMS formation in landfill gas, including assessment of other landfills and review of scientific studies. By no later than April 30, 2024, Respondent shall provide a report detailing the findings of this Landfill Gas DMS Treatment Study and the proposals for implementation of the treatment methods. This report shall be submitted to South Coast AQMD [Baitong Chen, Air Quality Engineer, (bchen@aqmd.gov); Nathaniel Dickel, Senior Air Quality Engineer, (ndickel@aqmd.gov), and Christina Ojeda, Air Quality Inspector, (cojeda@aqmd.gov)]. Respondent shall submit any required permit applications, with information included, for equipment installations or modifications necessary for implementation of the remedy strategies and/or treatment methods;

ii. An investigation and report on 1) the cause of the alleged chemical reaction(s) resulting in the elevated well temperatures, elevated levels of DMS formation in the landfill gas, and elevated levels of NMOC formation in the landfill gas and 2) solutions to slow and stop the reaction(s) in the landfill. Investigation into the cause of

the alleged chemical reaction(s) shall include, but not be limited to, waste characterization study of waste disposed within the Reaction Area, to the extent records of such waste are within Respondent's possession, including (but not limited to) analysis of chemical and physical characteristics, BTU, moisture content, biological methane potential. Respondent shall also conduct drill core sampling in the Reaction Area (as defined in Condition 9(a)) to assess waste characterization in areas not affected by elevated temperatures at the time of drilling. Respondent shall submit a report on the findings of the investigation by no later than December 8, 2023 to South Coast AQMD [Baitong Chen, Air Quality Engineer, (bchen@aqmd.gov); Nathaniel Dickel, Senior Air Quality Engineer, (ndickel@aqmd.gov), and Christina Ojeda, Air Quality Inspector, (cojeda@aqmd.gov)];

iii. An investigation and report on the feasibility and availability of a continuous community emission monitoring system to conduct continuous monitoring and provide estimates of DMS concentrations at the facility fenceline and within the affected community. By no later than December 1, 2023, Respondent shall submit to the South Coast AQMD [Baitong Chen, Air Quality Engineer, (bchen@aqmd.gov); Nathaniel Dickel, Senior Air Quality Engineer, (ndickel@aqmd.gov), and Christina Ojeda, Air Quality Inspector, (cojeda@aqmd.gov)], the feasibility and availability findings of this fenceline and community DMS monitoring program. The findings shall identify all companies, vendors, contractors, and consultants that were inquired regarding the feasibility and availability and the results for each inquiry, including an ultimate decision if monitoring is feasible. If the

DMS Committee deems monitoring under this provision feasible, Respondent shall prepare and submit to the South Coast AQMD [Baitong Chen, Air Quality Engineer, (bchen@aqmd.gov); Nathaniel Dickel, Senior Air Quality Engineer, (ndickel@aqmd.gov), and Christina Ojeda, Air Quality Inspector, (cojeda@aqmd.gov)] a workplan for the installation of and operation of the required monitoring equipment and related installations within thirty (30) days of the DMS Committee's decision. This workplan will include a timeline for procurement of monitoring equipment and for the commencement of monitoring. It will also include a timeline for reporting out on the collected data, including a proposal relating to the real-time posting of monitoring data on Respondent's website or other regular report-outs on the data;

iv. A study and report on landfill best management practices and alternative methods to minimize the release of fugitive surface gas and minimize odors from fugitive surface gas, including cover practices at the Reaction Area (as defined in Condition 9(a)) and working face, and how best to address related odorous emissions, such as through the use of misting systems, fans, odor neutralizer, or other means. By no later than November 6, 2023, Respondent shall submit a report detailing the findings of this Fugitive Landfill Gas Odor Mitigation Study and the proposals for the minimization of landfill gas release and odors. This report shall be submitted to South Coast AQMD [Baitong Chen, Air Quality Engineer, (bchen@aqmd.gov); Nathaniel Dickel, Senior Air Quality Engineer, (ndickel@aqmd.gov), and Christina Ojeda, Air Quality Inspector, (cojeda@aqmd.gov)];

v. A report on the known health risks from acute and long-term exposure to DMS, including any action levels from other public health or government entities, and including a summary of recommended actions for persons exposed to DMS for acute and long-term durations. By no later than January 15, 2024, Respondent shall submit this report to South Coast AQMD [Baitong Chen, Air Quality Engineer, (bchen@aqmd.gov); Nathaniel Dickel, Senior Air Quality Engineer, (ndickel@aqmd.gov), and Christina Ojeda, Air Quality Inspector, (cojeda@aqmd.gov)].

c. Respondent shall make public all reports resulting from investigations and studies done pursuant to this Condition through a link preceded by a brief narrative description on the webpage created pursuant to Condition No. 28.

d. Respondent has conducted an initial flux chamber study pursuant to the direction of the Los Angeles County Department of Public Health. Respondent shall submit a report documenting the findings of the initial study no later than October 31, 2023 to South Coast AQMD [Baitong Chen, Air Quality Engineer, (bchen@aqmd.gov); Nathaniel Dickel, Senior Air Quality Engineer, (ndickel@aqmd.gov), and Christina Ojeda, Air Quality Inspector, (cojeda@aqmd.gov)]. Respondent shall conduct an additional landfill gas flux study for methane, non-methane organic compounds ("NMOC"), total reduced sulfur ("TRS"), and speciated sulfur compounds to determine the surface flux throughout the landfill. The study shall be conducted through the use of static flux chambers oriented at various locations throughout the landfill site. Respondent shall prepare a proposed protocol for the study based on the results of the initial study and shall submit the protocol to South Coast AQMD [Baitong Chen, Air Quality Engineer, (bchen@aqmd.gov); Nathaniel Dickel, Senior Air Quality Engineer, (ndickel@aqmd.gov), and Christina Ojeda, Air Quality Inspector, (cojeda@aqmd.gov)] for review and approval by December 31, 2023. A

report documenting the differences in the findings between the initial study and the additional study shall be submitted by no later than 90 days after South Coast AQMD approves the protocol to South Coast AQMD [Baitong Chen, Air Quality Engineer, (bchen@aqmd.gov); Nathaniel Dickel, Senior Air Quality Engineer, (ndickel@aqmd.gov), and Christina Ojeda, Air Quality Inspector, (cojeda@aqmd.gov)].

Landfill Gas Collection System

13. Respondent shall expand its gas well system. Respondent shall continue to operate the installed five deep trench collectors in the Reaction Area (as defined in Condition 9(a)) and six leachate extraction pumps along the west slope. Respondent has installed 18 vertical dual extraction wells, and these 18 vertical dual extraction wells shall be connected to the landfill gas system by September 15, 2023 unless the circumstances outlined in Condition 13(a) apply.

    a. In the event Respondent is unable to meet these deadlines due to inaccessibility or dangerous conditions for a technician, Respondent shall document the date and the conditions that do not allow the installation of the wells and/or their connection to the landfill gas system. Respondent shall submit this documentation to the South Coast AQMD and provide the South Coast AQMD with an updated date of completion for the required work.

14. Respondent shall continue to monitor each landfill gas collection system well at least monthly for at least temperature pursuant to 40 CFR Part 63 Subpart AAAA. Respondent shall address wells with a temperature reading of at least 170 degrees Fahrenheit or greater in accordance with 40 CFR 63 Subpart AAAA. Notwithstanding temperature exceedances, Respondent shall continue to operate all wells as necessary to ensure the continued operation of the landfill gas collection system.

15. Respondent shall continue to evaluate and install, as needed, vertical dual extraction wells to collect both landfill gas and leachate. Respondent shall continue to expand the well-field

as needed, and notify South Coast AQMD by October 31, 2023 of the number of wells added, attention to Baitong Chen, Air Quality Engineer, (bchen@aqmd.gov); Nathaniel Dickel, Senior Air Quality Engineer, (ndickel@aqmd.gov), and Christina Ojeda, Air Quality Inspector, (cojeda@aqmd.gov). Any subsequent additions to the well-field shall be documented in the monthly reports pursuant to Condition 8.

16. Respondent shall submit, by October 6, 2023, a complete permit modification application for the Landfill Gas Collection System (under Permit G43917, A/N 578102) to increase the number of permitted wells in the well field. The submittal shall be accompanied with a complete Title V Revision application and shall be submitted with an expedited permit processing request and associated required fees, forms, and information.

17. Respondent shall expeditiously dewater wells being impacted by liquids, and shall take proactive measures to remove additional liquids in the Reaction Area to limit the reaction severity and spread. This shall be accomplished through the installation of dewatering sumps/pumps at 20 percent of the landfill gas collection wells with the worst liquid impaction issues in the Reaction Area as determined by the DMS Committee within 60 days of the issuance of this Order, unless otherwise determined infeasible per Condition No. 17.a. below. Respondent shall provide updates in the monthly reports pursuant to Condition No. 8.

    a. In the event Respondent determines the installation of a dewatering sump/pump at a single landfill gas collection well to be infeasible, Respondent shall provide detailed rationale and reasoning in the monthly report submitted pursuant to Condition No. 8, and shall continue with implementation of the dewatering guidelines pursuant to Condition No. 18 to remove liquids to the maximum extent possible including to ensure installation across 20% of total landfill gas collection wells within the Reaction Area.

18. Respondent shall, in addition to the installation of dewatering sumps/pumps specified in Condition No. 17 above, within ninety (90) days of the issuance of this Order, provide

proposed Reaction Area dewatering guidelines and implementation procedures for the landfill to South Coast AQMD (Baitong Chen, Air Quality Engineer, (bchen@aqmd.gov); Nathaniel Dickel, Senior Air Quality Engineer, (ndickel@aqmd.gov)) that include but are not limited to the following:

a. Proposed methodologies and monitoring procedures that determine the level of dewatering within the Reaction Area (as defined in Condition 9(a)) wells impacted by liquid. Methods may include the measurement of the gas flow at each landfill gas collection well impacted by liquids;

b. Use of dewatering pumps or other methods to remove liquids from Reaction Area (as defined in Condition 9(a)) wells impacted by liquids;

c. An implementation plan for the use of dewatering pumps or other methods to remove liquids from the Reaction Area wells impacted by liquids. The plan shall include a list of wells in the Reaction Area and depth where liquids are expected to impact landfill gas collection efficacy or be a concern, the proposed action to remove the liquids, and the schedule for liquid removal. The implementation plan shall also include pro-active measures, such as additional dewatering pumps, to be installed at landfill gas collection wells where liquid impaction issues have not yet occurred, but may be expected to occur.

d. Upgrades to the site leachate collection system as needed, including through the addition of increased air compressor and/or drain line infrastructure;

e. Protocols for the pumping and monitoring of dewatering pumps and other such methods to remove water from Reaction Area (as defined in Condition 9(a)) wells impacted by liquids;

f. Well field liquid sounding in the Reaction Area (as defined in Condition 9(a)), and a proposed schedule for conducting liquid sounding on a consistent basis;

g. A timeline for appropriate reporting on impacted wells;

h. The feasibility of integrity testing of all vertical gas wells in the Reaction Area (as defined in Condition 9(a)) and a timeline and protocol for addressing any wells that

the integrity testing demonstrates are damaged or are exhibiting temperatures of at least 170 degrees Fahrenheit; and

i. A timeline for implementation of appropriate dewatering procedures upon discovery of wells impacted by liquids.

The proposed Reaction Area dewatering guidelines and implementation procedures shall be implemented within seven (7) days of South Coast AQMD approval.

19. Respondent shall submit, by October 6, 2023, a complete permit modification application to the Landfill Gas Condensate and Leachate Collection/Storage System (under Permit G66132, A/N 613131) to increase the landfill's liquid storage capacity. The submittal shall be accompanied with a complete Title V Revision application and shall be submitted with an expedited permit processing request and associated required fees, forms, and information.

20. Respondent shall increase its landfill gas control capacity. Respondent has submitted a permit application for a new 6,000 scfm ultra-low emissions landfill gas flare (Flare No. 3), which is currently in a public comment period. Once the flare is fully permitted and fully operational equipment is received, Respondent shall have forty-five (45) days to finish installation and begin operating the new landfill gas flare unless the circumstances outlined in Condition No. 20(a) apply. Respondent shall notify the South Coast AQMD that the new landfill gas flare is operational within 48 hours of beginning operation (Baitong Chen, Air Quality Engineer, (bchen@aqmd.gov); Nathaniel Dickel, Senior Air Quality Engineer, (ndickel@aqmd.gov), and Christina Ojeda, Air Quality Inspector, (cojeda@aqmd.gov)).

a. In the event Respondent is unable to meet these deadlines due to inaccessibility or dangerous conditions for a technician, Respondent shall document the date and the conditions that do not allow the installation of the new flare. Respondent shall submit this documentation to the South Coast AQMD and provide the South Coast AQMD with an updated date of completion for the required work.

21. Respondent shall submit, by October 31, 2023, a complete permit application for the new construction of a Landfill Gas Flare (Flare No. 4) to increase the landfill gas control

capacity. The submittal shall be accompanied with a complete Title V Revision application and shall be submitted with an expedited permit processing request and associated required fees, forms, and information.

22. Respondent shall continue to use a portable thermal oxidizer that operates under a permit to operate or temporary permit to operate for additional landfill gas control capacity until the DMS Committee concludes that such a portable thermal oxidizer is no longer needed. Respondent shall notify the South Coast AQMD as to the DMS Committee's recommendation (Baitong Chen, Air Quality Engineer, (bchen@aqmd.gov); Nathaniel Dickel, Senior Air Quality Engineer, (ndickel@aqmd.gov), and Christina Ojeda, Air Quality Inspector, (cojeda@aqmd.gov)).

23. Respondent shall continue to use both 4,000 scfm flares (under Permit No. G23473, A/N 491442) when the DMS Committee determines that such use is necessary due to insufficient flaring capacity or other such necessity-based situations, until the second new 6,000 scfm ultra-low emissions flare (Flare No. 4) referenced in Condition No. 21 is permitted and operational.

Landfill Cover

24. Respondent shall visually inspect the landfill cover around the Reaction Area (as defined in Condition 9(a)) each operating day and shall promptly repair any cover issues identified, which may include adding and spreading soil, wetting, and retracking the damaged area. Respondent shall maintain a log demonstrating that it has addressed any damages to the landfill cover, including the date the damage was identified, the action taken to repair the damage, and the time at which the repair was completed. Results of the daily inspection and the repair log required by this condition shall be included in the monthly reports required pursuant to Condition No. 8.

25. Respondent shall install a geosynthetic cover over western portions of Module 2B/3/4 Phase 2, Module 2B/3, and Module 4 to limit the migration of landfill gas from the site. Respondent shall submit the completed design for the cover, which will provide greater definition to the cover location, including associated landfill gas extraction infrastructure

to be installed underneath the cover, to the South Coast AQMD by September 12, 2023 (Baitong Chen, Air Quality Engineer, (bchen@aqmd.gov); Nathaniel Dickel, Senior Air Quality Engineer, (ndickel@aqmd.gov), and Christina Ojeda, Air Quality Inspector, (cojeda@aqmd.gov)). Respondent shall then obtain and install the geosynthetic cover material of at least 30 mil thickness. Respondent shall notify South Coast AQMD by October 31, 2023 (Baitong Chen, Air Quality Engineer, (bchen@aqmd.gov); Nathaniel Dickel, Senior Air Quality Engineer, (ndickel@aqmd.gov), and Christina Ojeda, Air Quality Inspector, (cojeda@aqmd.gov)) on the progress of procuring and installing the geosynthetic cover. Respondent shall include updates on the procurement and installation of the geosynthetic cover in the monthly reports pursuant to Condition 8.

Ambient Air & Emissions Monitoring

26. The DMS Committee shall review air dispersion modeling, smoke release studies, and computational fluid dynamics ("CFD") modeling that have previously been completed for the landfill to assess odor and emissions transport into the nearby community. The DMS Committee shall use the previous models updated with current datapoints to undertake a study to determine odor and emission transport of odors from the landfill and to identify effective techniques that may be used to remedy potential odor impacts on the nearby community. The study shall include an evaluation of the efficacy of odor control measures, including but not limited to perimeter misting equipment, wind barriers, wind cutter fans, and odor dispersion/misting fans, for purposes of minimizing odors in the surrounding community. The study shall be based on both the landfill's current and projected closure in 2047, topography and configuration. The study shall include, but not be limited to, identifying transport trajectories and quantifying odor gas concentrations within the surrounding community. Upon completion of the study, a written report documenting the study and the findings, shall be submitted to South Coast AQMD by December 1, 2023. [Baitong Chen, Air Quality Engineer, (bchen@aqmd.gov); Nathaniel Dickel, Senior Air Quality Engineer, (ndickel@aqmd.gov); Christina Ojeda, Air Quality Inspector, (cojeda@aqmd.gov)].

a. The report shall include a recommendation on whether additional modeling is recommended to fully address the current odor circumstances at the landfill and potential odor impacts on the nearby community.

b. If such additional modeling is recommended by the DMS Committee, the DMS Committee shall, within 45 days of providing the report and recommendation, provide a proposal to the South Coast AQMD that shall, at a minimum, include the following:

i. The identification and qualifications of the primary personnel and/or firms proposed to conduct the study, as well as the specific techniques and location(s) where the study will be conducted;

ii. A timeline for completion of the study and submittal of the final written reports to South Coast AQMD no later than 150 days after South Coast AQMD approval of the study proposal.

27. Respondent shall follow the direction of DPH to expand and enhance its current ambient air monitoring program to include DMS and other constituents of landfill gas, sampling at residential locals where recent odor complaints have been reported and at on-site locations where odors are most pronounced, and to conduct a flux chamber study (the "initial" flux chamber study discussed in Condition No. 12(d)). Any reports submitted to DPH related to these studies shall also be submitted to the South Coast AQMD (Baitong Chen, Air Quality Engineer, (bchen@aqmd.gov); Nathaniel Dickel, Senior Air Quality Engineer, (ndickel@aqmd.gov), and Christina Ojeda, Air Quality Inspector, (cojeda@aqmd.gov)).

Community Outreach

28. Respondent shall continue to maintain and update regularly (on a weekly basis) a dedicated page of its website with a highly visible link on its homepage (the "odor mitigation section") for presenting information discussing odor mitigation at CCL. Such webpage shall include all information in English and Spanish within 30 days of the issuance of this Order and meet the following requirements:

a. The odor mitigation webpage shall be accessible via a direct hyperlink included on the homepage of CCL's website (https://chiquitacanyon.com), via a clickable link with text stating "Odor Mitigation;"

b. The odor mitigation webpage shall display prominently at the top of the page a notification that complaints of any odors believed to be caused by CCL can be made to CCL (24-Hour Hotline) at (661) 253-5155;

c. The odor mitigation webpage shall display prominently at the top of the page a notification that complaints may also be submitted to the South Coast Air Quality Management District via telephone at 1 (800) CUT-SMOG or 1 (800) 288-7664 or online on South Coast AQMD's website (which shall hyperlink to the following: http://www3.aqmd.gov/webappl/complaintsystemonline/NewComplaint.aspx);

d. The odor mitigation webpage shall include a "Recent Updates" section which shall provide a narrative description of Respondent's understanding of the reaction and DMS;

e. The odor mitigation webpage shall include an "Odor Mitigation Efforts" section which shall describe the efforts Respondent is taking to mitigate potential odors;

f. The odor mitigation webpage shall include an "Odor and Maintenance Logs" section which shall include via hyperlink any logs created pursuant to this Order, preceded by a brief narrative description;

g. The odor mitigation webpage shall include a "Reports, Permits, and Other Documents" section which shall include via hyperlink, preceded by a brief narrative description:

i. This Order;

ii. Safety Data Sheets for odor neutralizer used at the facility and compounds used in the Semi-Permanent Vapor Odor Control system referenced in Condition No. 32;

iii. A copy of Respondent's current Conditional Use Permit (No. 2004-00052-(5));

iv. Any reports relating to odor or odor mitigation required by Respondent's Conditional Use Permit (No. 2004-00052-(5)) to be submitted to any government agency, including any responses or discussion of remedial actions to odor violations or complaints required by any government agency; and

v. All reports created by the DMS Committee pursuant to this Order.

vi. Any other reports or correspondence requested by the County of Los Angeles agencies related to the reaction, odor, and Respondent's mitigation efforts.

h. The odor mitigation webpage shall include an "Air Monitoring and Health Impacts Section" which shall include a brief narrative describing the current status of air quality monitoring required under Condition 68 of Respondent's Conditional Use Permit (No. 2004-00052-(5)). The "Air Monitoring and Health Impacts Section" shall also include, via hyperlink, preceded by a brief narrative description:

i. Any consultant reports submitted to the Community Advisory Committee ("CAC"), TAC, or any government agency under Condition 68 of Respondent's Conditional Use Permit (No. 2004-00052-(5)).

ii. Any quarterly or annual reports submitted to the Los Angeles County Department of Public Health or South Coast AQMD under Condition 68 of Respondent's Conditional Use Permit (No. 2004-00052-(5)).

i. The odor mitigation webpage shall include an "Upcoming Public Meetings" Section, which shall display the title/subject, date, time, location and/or virtual access information (including videoconference link or teleconference number as applicable), and a note of whether public comment will be received for the following meetings:

i. Any noticed hearing of the South Coast AQMD Hearing Board in Case No. 6177-4;

ii. Any meeting of the CAC where odor mitigation and/or violations are included as an agenda item or anticipated to be discussed;

iii. Any meeting of the TAC where odor mitigation and/or violations are included as an agenda item or anticipated to be discussed; and

iv. Any other meeting open to the public at which CCL is a scheduled host and/or participant where odor mitigation and/or violation are included as an agenda item or anticipated to be discussed.

29. Respondent shall host a public one-hour community meeting once each calendar month following a month in which Respondent receives three or more Rule 402 NOVs from the South Coast AQMD. If Respondent does not receive three or more Rule 402 NOVs from the South Coast AQMD in a calendar month, Respondent does not need to host a community meeting during the following month. During each meeting, Respondent shall provide updates with regards to implementation of this Order and make time available for public comment on matters related to CCL. The meeting date and time and format (in-person or virtual) shall be announced via Respondent's website and shall also be sent via email to everyone who has signed up for email notifications on Respondent's website. The announcement shall include a link and dial-in information to the virtual platform used to conduct the meeting, or if the meeting is in-person, the location of the meeting. All meetings held in person shall adhere to all applicable public health guidelines and shall take place within the Val Verde community. Any presentation, meeting materials, or other media created or shared by Respondent at such community meeting shall be posted to Respondent's Odor Mitigation webpage via hyperlink, including a brief narrative description of the materials.

Other Conditions

30. To ensure that fresh trash odors remain controlled, Respondent shall maintain the following fresh trash-related odor mitigation measures recommended by its landfill operations expert from the Stipulated Order for Abatement in Case No. 6177-1 during Unfavorable Wind Conditions, as defined in the Stipulated Order for Abatement in Case No. 6177-1. Respondent shall maintain the following odor mitigation measures:

a. Use orchard fans, and tow-and-blow fans as needed, placed and spaced around the working face in accordance with the recommendations of Chiquita's landfill operations expert;

b. Use equipment equipped with odor neutralizer misting systems in various portions of CCL to neutralize any fresh trash odors. This equipment shall include, but not be limited to, fans and arm tower misters;

c. Identify and appropriately handle odorous loads at the scale and working face as new waste loads enter CCL;

d. Haul odorous loads with proper sequencing and cover; and

e. Regularly train staff on all aspects of landfill operations, employee safety, and odor control.

31. Respondent shall obtain, install, and maintain an on-site landfill meteorological station to measure wind speed and direction by October 31, 2023. The meteorological station shall be installed at a location appropriate for determining wind speed and direction on the top deck of the landfill in the Reaction Area (as defined in Condition 9(a)) on a 1-hour average basis, with measurements recorded every 5 minutes. The station shall record and preserve all available readings for three years and the readings shall be made available to the South Coast AQMD upon request.

32. Respondent shall install, maintain in good working order, and operate 1,000 feet or more of Semi-Permanent Vapor Odor Control in the Reaction Area (as defined in Condition 9(a)) within 14 days of the approval of this Order. Respondent shall operate the Semi-Permanent Vapor Odor Control system immediately and continuously.

33. Respondent shall operate and maintain in good working order a landfill perimeter odor control misting system on permanent fencing on the west and northwest of the property.

34. The landfill perimeter odor control misting system shall be operated immediately and continuously upon receiving data from the meteorological station, referenced in Condition No. 31 above, that the 1-hour averaged wind direction is blowing in West, Northwest, North, or Northeast directions (270 degrees to 45 degrees). The misting system shall

continue to operate until the 1-hour averaged wind direction data demonstrates the wind is no longer blowing in the specified directions. The system shall be operated in such a manner and with sufficient odor neutralizers to mitigate, to the extent possible, transient odors from the landfill into surrounding communities, as determined by the DMS Committee.

35. Respondent shall notify the South Coast AQMD (attn: Kathryn Roberts, kroberts@aqmd.gov; Mary Reichert, mreichert@aqmd.gov; Christina Ojeda, cojeda@aqmd.gov) of any substantial operational changes designed to or anticipated to reduce odors, such as an operational change not contemplated by this Order, within seven days of implementing such changes.

36. Equipment and operations at the Facility are subject to the jurisdiction and regulatory requirements of multiple agencies, including but not limited to the District, CalRecycle, Los Angeles County Public Works, Los Angeles County Department of Regional Planning, and Los Angeles County Department of Public Health. The conditions in this Order shall not in any way restrict or expand the scope of jurisdiction of any agency. If any agency that shares jurisdiction over the Facility with the South Coast AQMD requires Respondent to take any action that is inconsistent with this Order, Respondent shall immediately contact the South Coast AQMD by email at [Kathryn Roberts, kroberts@aqmd.gov and Mary Reichert, mreichert@aqmd.gov] and describe the inconsistent provisions, including providing any written directive from any other agency which Respondent considers inconsistent with one or more conditions in this Order. Respondent shall endeavor to resolve the inconsistency with the Executive Officer, while adhering to the Condition(s) in the Order. If the inconsistency is not resolved within 3 working days of the relevant agency, Respondent shall immediately inform the South Coast AQMD and shall petition for a status/modification hearing before the Hearing Board for further proceedings. At such proceeding, only the provision in dispute shall be resolved by the Hearing Board while the other conditions in this Order shall remain in full force and effect.

a. If Respondent notifies South Coast AQMD per Condition No. 36 above

that the inconsistency with one or more Condition and an order of another agency cannot be resolved, compliance with the applicable Condition(s) of this Order shall be waived until further Order of the Hearing Board. Notwithstanding the above, in no instance shall compliance with Condition No. 36 or Condition No. 36(a) be waived.

37. Respondent shall return for a status hearing on **January 16, 2024**, or as soon thereafter as the Hearing Board can schedule the status hearing, to report on the status of implementation of this Stipulated Order, and consider modification or dissolution of this Order, as appropriate.

38. The Hearing Board may modify this Order for Abatement without the stipulation of the parties upon a showing of good cause therefore, and upon making the findings required by Health and Safety Code Section 42451(a) and District Rule 806(a). Any modification of the Order shall be made only at a public hearing held upon 10 days published notice and appropriate written notice to the Respondent.

39. The Hearing Board shall retain jurisdiction over this matter until **September 6, 2024** and at that time this Order shall no longer be of any force or effect, unless this Order is amended, modified, or dissolved before then.

40. This Order for Abatement is not intended to be nor does it act as a variance. Respondent is subject to all rules and regulations of the District and to all applicable provisions of California law. Nothing herein shall be deemed or construed to limit the authority of the District to issue Notices of Violation, to seek civil penalties or injunctive relief, or to seek further Orders for Abatement or other administrative or legal relief. The Findings of Fact are based on evidence presented by Petitioner and Respondent as of the date of this Order.

BOARD MEMBER: Cynthia Verdugo-Peralta
Cynthia Verdugo-Peralta, Chair

DATED: 09/07/23