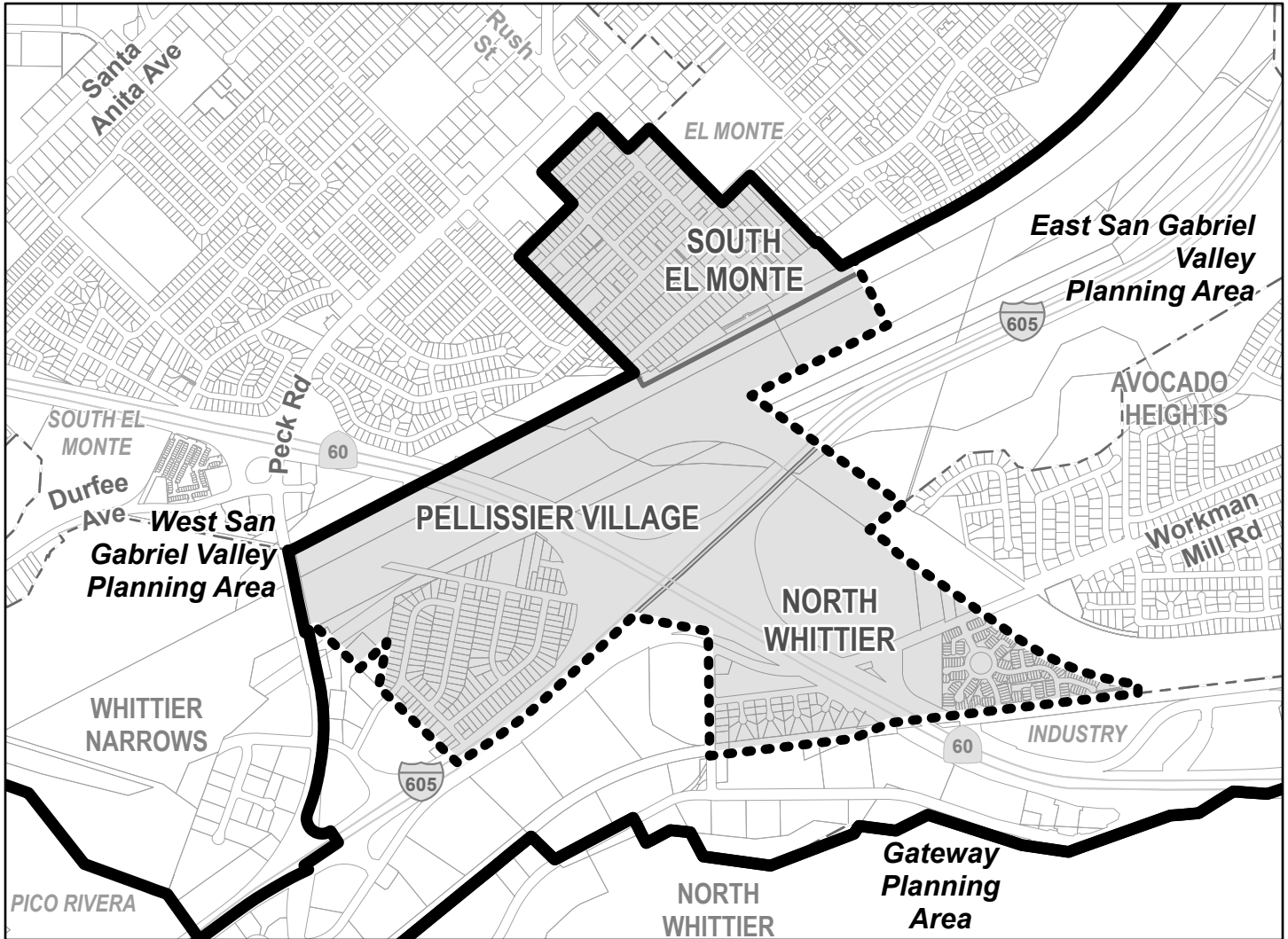






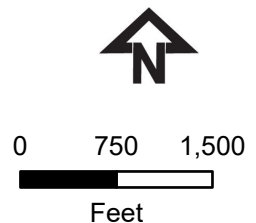
AMENDMENT TO COUNTYWIDE GENERAL PLAN
EAST SAN GABRIEL VALLEY PLANNING AREA
PLAN AMENDMENT: RPPL 2022003554
ON: _____

**REALIGNMENT OF ADOPTED PLANNING AREA BOUNDARY AROUND
 THREE NEW COMMUNITIES (FORMERLY KNOWN AS WHITTIER NARROWS)**



-  Proposed Planning Area Boundary
-  Existing Planning Area Boundary
-  Updated Communities
-  Assessor Parcel

The Assessor Identification Number (AIN) is to be used for reference only, in addition to any recorded tract or parcel boundaries labeled in the map. The GIS layer shall represent the "digital description" of the Plan Amendment area and could represent whole or portions of a parcel per the Assessor GIS database as of the date recorded in the Plan Amendment above.



THE REGIONAL PLANNING COMMISSION
 COUNTY OF LOS ANGELES
 MICHAEL R. HASTINGS, CHAIR
 AMY J. BODEK, AICP, DIRECTOR OF REGIONAL PLANNING