






Rural Outdoor Lighting District

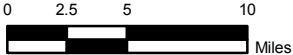
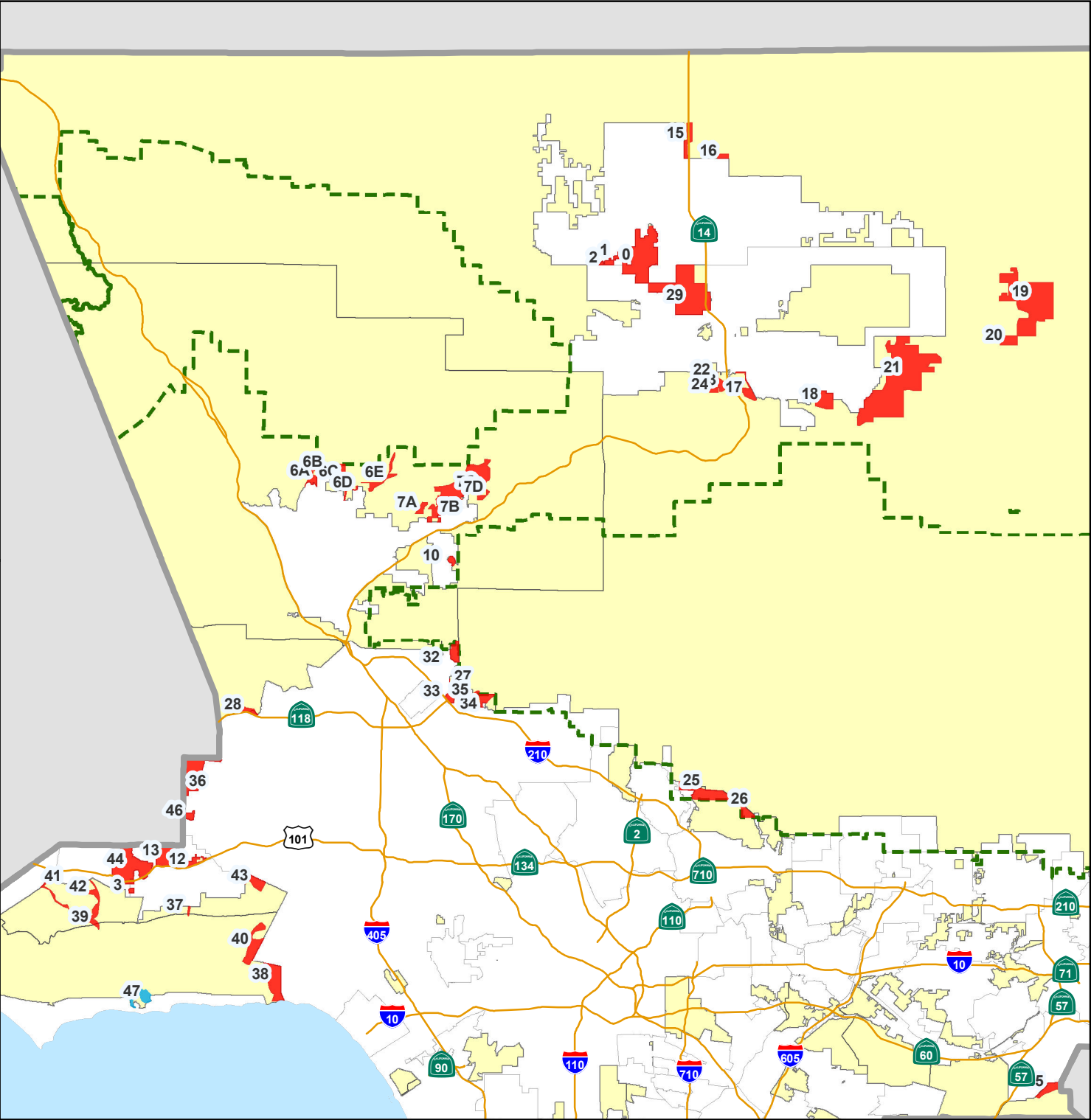
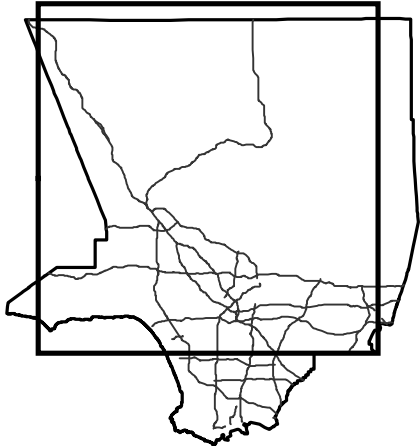
Modifications to Lighting Zones

LEGEND:

-  Forest Boundary
-  Incorporated City Boundary
-  Unincorporated Area
-  Urban to Rural Change (LZ3 to LZ2)
-  Rural to Urban Change (LZ2 to LZ3)

Note: Last updated October 24, 2011.

KEY MAP:



Los Angeles County
 Dept. of Regional Planning
 320 W. Temple St.
 Los Angeles, CA 90012