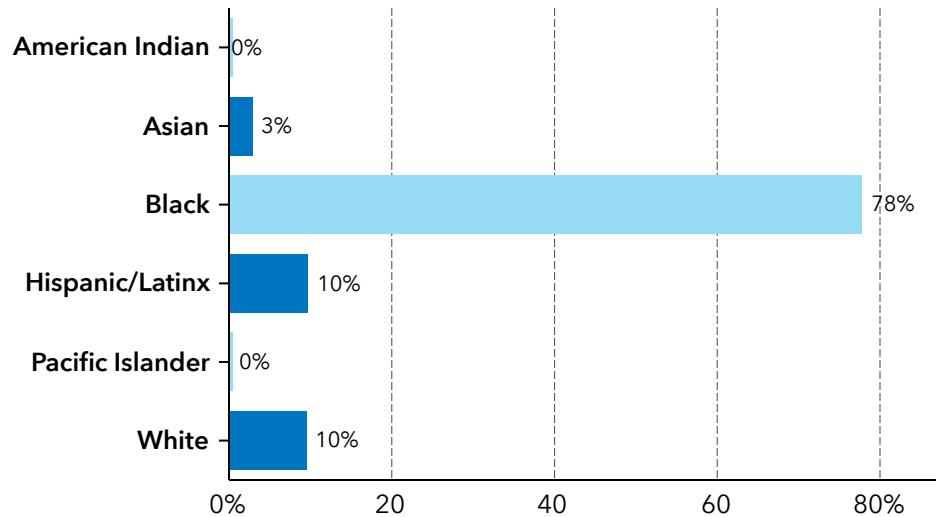


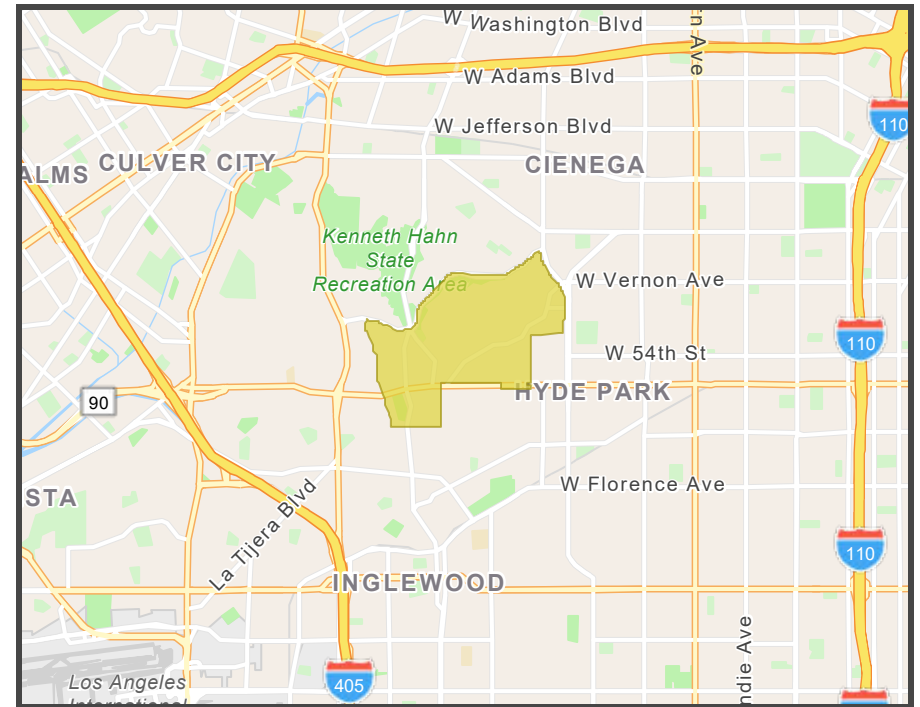
COMMUNITY PROFILE

Unincorporated - View Park/Windsor Hills (SD: 2)

TOTAL POPULATION BY RACE



Source: LA County eGIS/Urban Research, 2021



1.85

Area (SqMi)
(2021)

11,313

Total Population
(ACS 5-Yr, 2021)

4,857

Total Households
(ACS 5-Yr, 2021)

2.46

Avg Size Household
(Esri, 2022)

50.2

Median Age
(Esri, 2022)

26%

Senior Population
(65+)
(Esri, 2022)

\$101,448

Median Household
Income
(ACS 5-Yr, 2021)

9%

Population w/Income
Below Poverty Level
(ACS 5-Yr, 2021)

11%

Unemployed
Population Age 16+
(2022)

55.5

Diversity Index
(Esri, 2020)
(0 = No Diversity;
100 = Very Diverse)

111

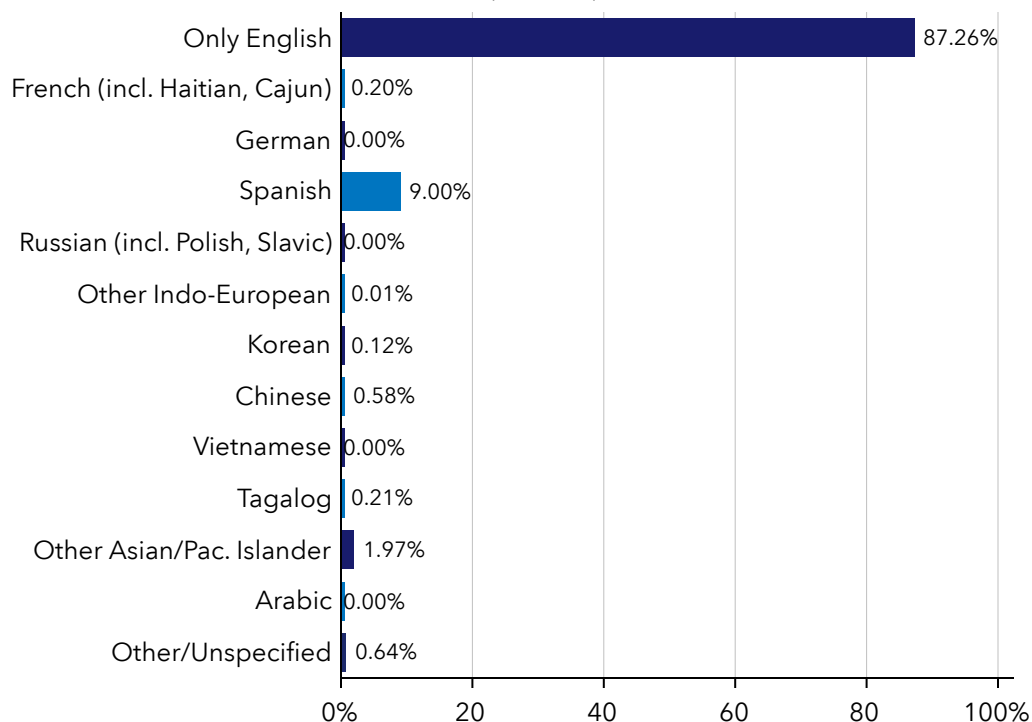
Total Crime Index
(Esri, 2022)
(>100 = Above avg. risk
compared to rest of US)

Read how US Census defines [poverty](#).

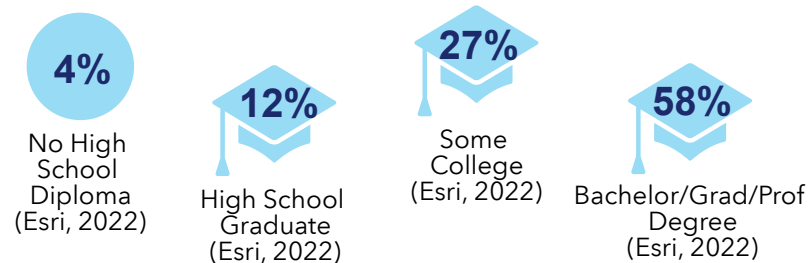
Click here to learn more about Esri's [Diversity Index](#) and [Crime Index](#).

% LANGUAGE SPOKEN AT HOME

(ACS, 2021)



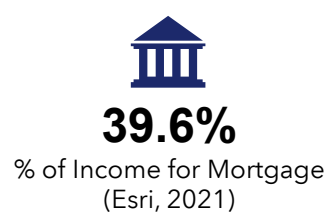
EDUCATION



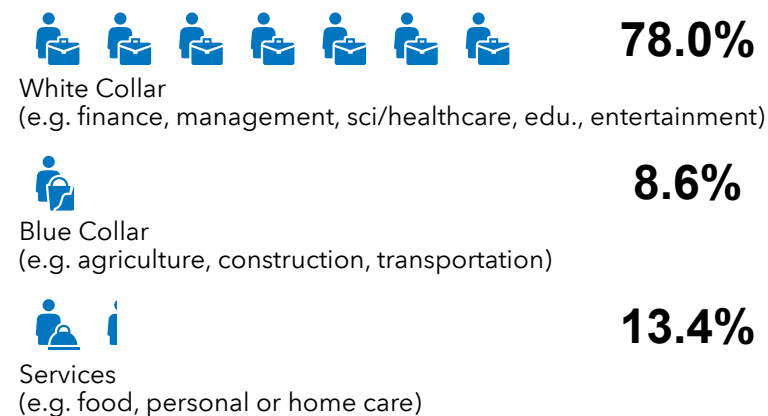
POPULATION AND BUSINESSES



HOUSING



EMPLOYMENT



Source: Esri, 2022