

AMENDMENT TO: GENERAL PLAN 2035

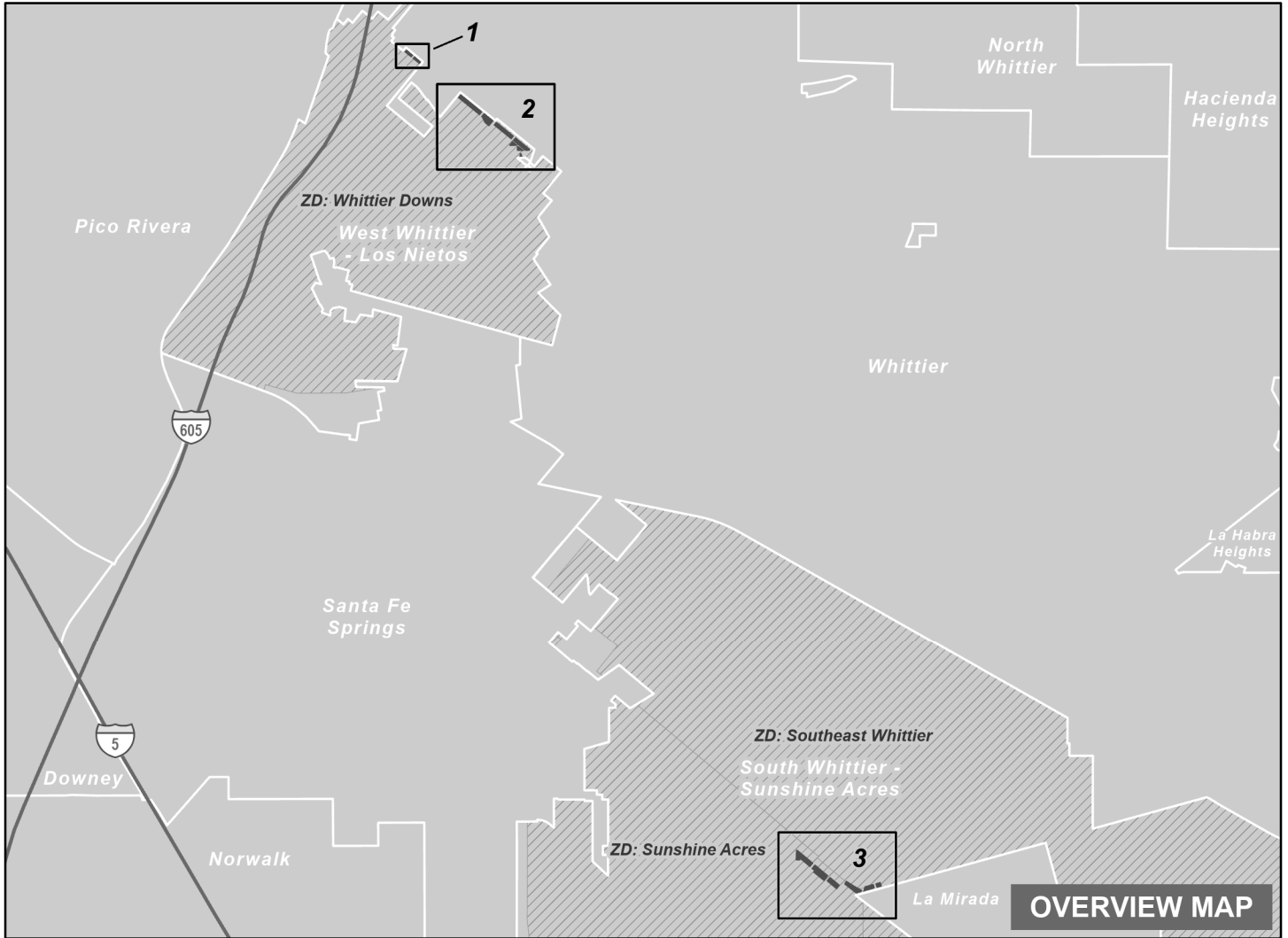
COMMUNITY: S WHITTIER-SUNSHINE ACRES, W WHITTIER-LOS NIETOS

**PLAN AMENDMENT: RPPL2022002013**

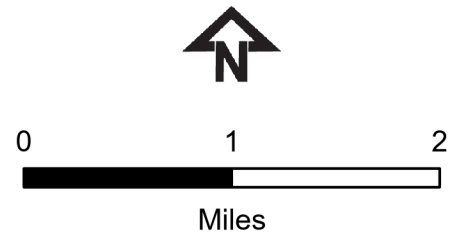
ON: \_\_\_\_\_

**CATEGORY CG TO MU**

PROPOSED: MIXED USE



- Plan Amendment Area
- Selected Zoned District (ZD)
- Numbered Map Series Page
- City / Unincorporated Community



THE REGIONAL PLANNING COMMISSION  
COUNTY OF LOS ANGELES  
MICHAEL R. HASTINGS, CHAIR  
AMY J. BODEK, AICP, DIRECTOR OF REGIONAL PLANNING

AMENDMENT TO: GENERAL PLAN 2035

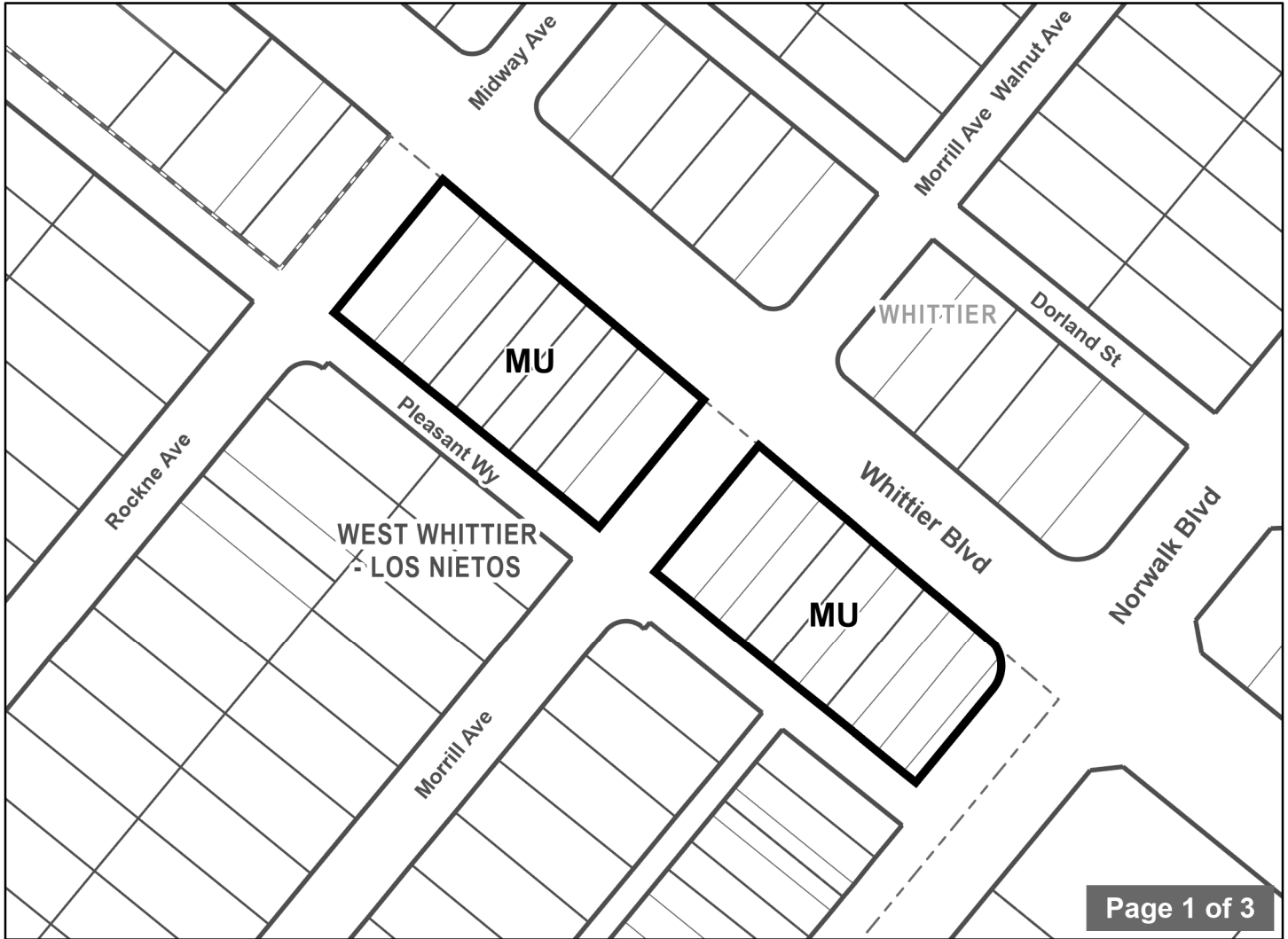
COMMUNITY: WEST WHITTIER - LOS NIETOS

PLAN AMENDMENT: RPPL2022002013




ON: \_\_\_\_\_

CATEGORY CG TO MU

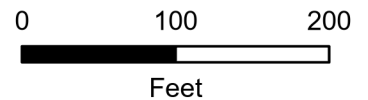
PROPOSED: MIXED USE



Page 1 of 3

-  Plan Amendment Area
-  City / Unincorporated Bdy
-  Assessor Parcel
-  Lot
-  Cut / Deed
-  Subdivision
-  Right-of-Way

The Assessor Identification Number (AIN), if indicated, is to be used for reference only, in addition to any recorded tract or parcel boundaries labeled in the map. The GIS layer shall represent the "digital description" of the Plan Amendment area and could represent whole or portions of a parcel per the Assessor GIS database as of the date recorded in the Plan Amendment above.



THE REGIONAL PLANNING COMMISSION  
COUNTY OF LOS ANGELES  
MICHAEL R. HASTINGS, CHAIR  
AMY J. BODEK, AICP, DIRECTOR OF REGIONAL PLANNING

AMENDMENT TO: GENERAL PLAN 2035

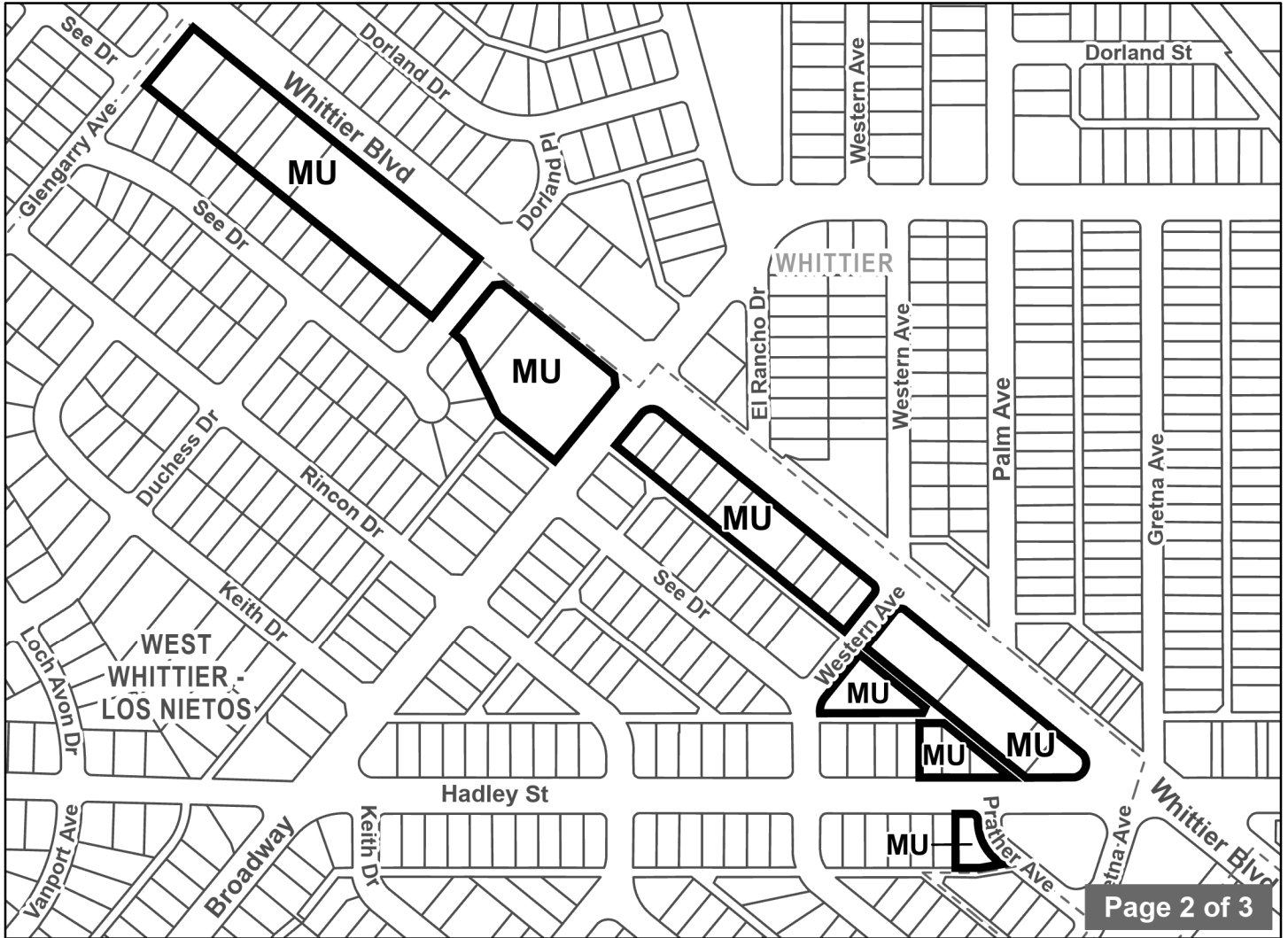
COMMUNITY: WEST WHITTIER - LOS NIETOS

PLAN AMENDMENT: RPPL2022002013

ON: \_\_\_\_\_

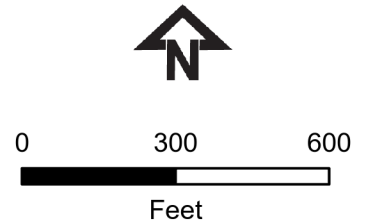
CATEGORY CG TO MU

PROPOSED: MIXED USE



- Plan Amendment Area
- City / Unincorporated Bdy
- Assessor Parcel

The Assessor Identification Number (AIN), if indicated, is to be used for reference only, in addition to any recorded tract or parcel boundaries labeled in the map. The GIS layer shall represent the "digital description" of the Plan Amendment area and could represent whole or portions of a parcel per the Assessor GIS database as of the date recorded in the Plan Amendment above.



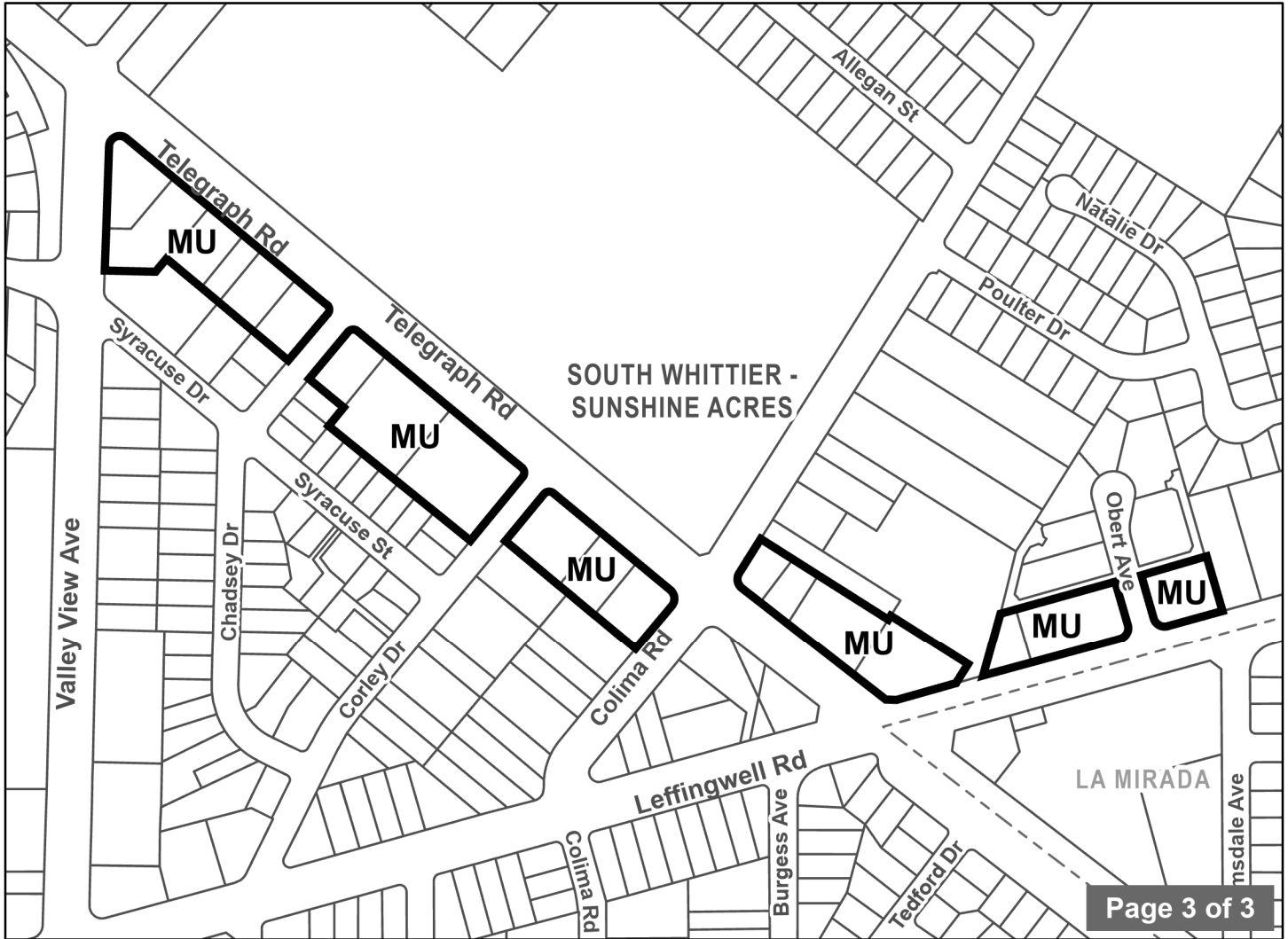
COMMUNITY: SOUTH WHITTIER - SUNSHINE ACRES




PLAN AMENDMENT: RPPL2022002013

ON: \_\_\_\_\_

CATEGORY CG TO MU

PROPOSED: MIXED USE



-  Plan Amendment Area
-  City / Unincorporated Bdy
-  Assessor Parcel

The Assessor Identification Number (AIN), if indicated, is to be used for reference only, in addition to any recorded tract or parcel boundaries labeled in the map. The GIS layer shall represent the "digital description" of the Plan Amendment area and could represent whole or portions of a parcel per the Assessor GIS database as of the date recorded in the Plan Amendment above.

