

ZONING CASE NUMBER RPPL2022002015

ORDINANCE NUMBER _____

An ordinance amending the Los Angeles County Code, Title 22 —Planning and Zoning, Section 22.06.060, changing regulations for the execution of the Gateway Rezoning Program, comprised of the following Zoned Districts: Los Nietos - Santa Fe Springs Zoned District, Norwalk Zoned District, Southeast Whittier Zoned District, Sunshine Acres Zoned District, and Whittier Downs Zoned District.

The Board of Supervisors of the County of Los Angeles ordains as follows:

SECTION 1. Section 22.06.060 is amended by amending the maps of the following Zoned Districts: Los Nietos - Santa Fe Springs Zoned District, Norwalk Zoned District, Southeast Whittier Zoned District, Sunshine Acres Zoned District, and Whittier Downs Zoned District, as shown on the maps attached hereto.

SECTION 2. The Board of Supervisors finds that this ordinance is consistent with the Los Angeles County General Plan.

CHANGE OF PRECISE PLAN

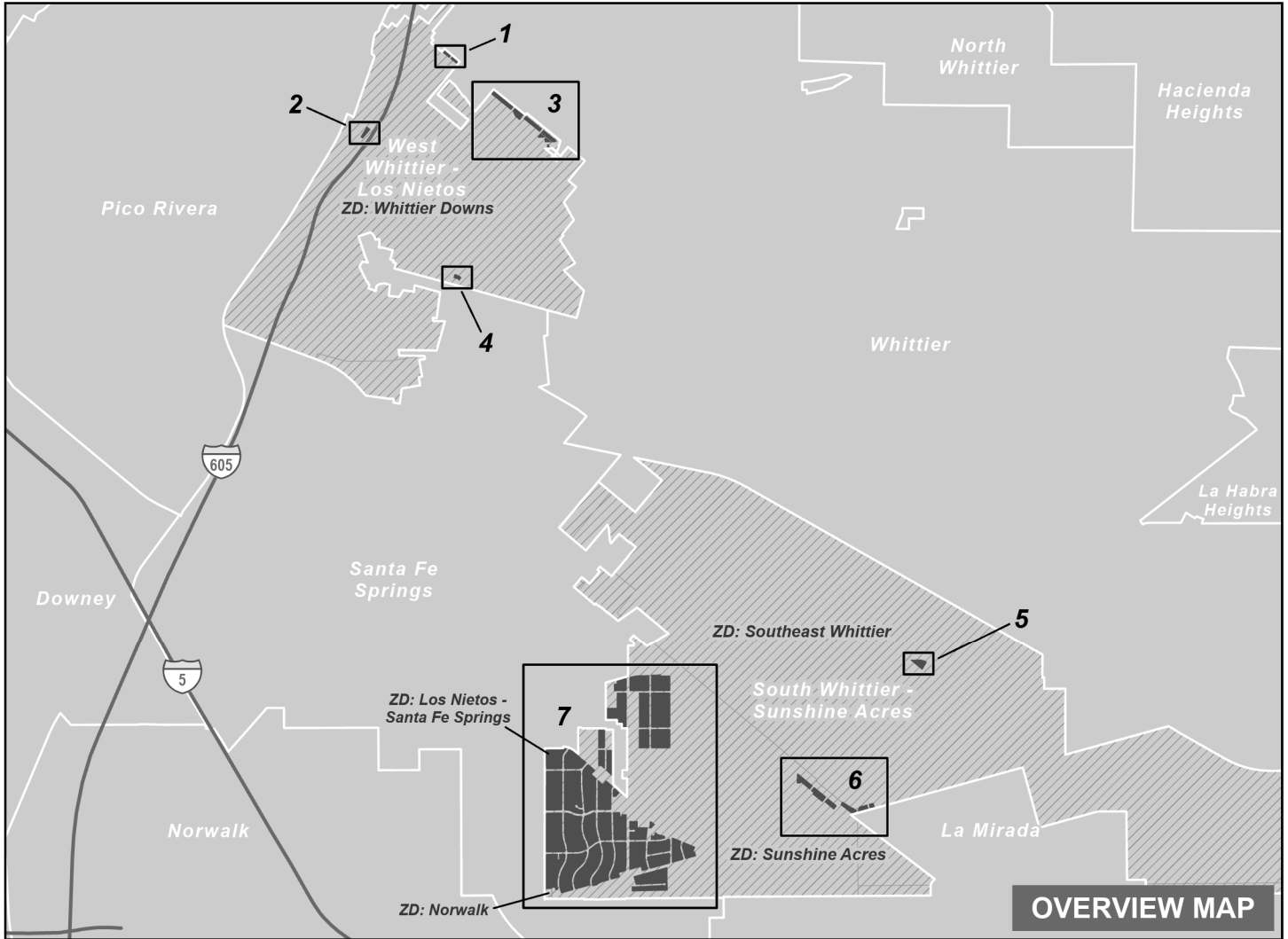
ZONED DISTRICT(S): LOS NIETOS - SANTA FE SPRINGS, NORWALK,
SE WHITTIER, SUNSHINE ACRES, WHITTIER DOWNS

ADOPTED BY ORDINANCE: _____

ON: _____


ZONING CASE: RPPL2022002015


AMENDING SECTION: 22.06.060 OF THE COUNTY CODE



 Freeway

 Selected Zoned District (ZD)

 Zone Change Area

 City / Unincorporated Community

 Numbered Map Series Page



THE REGIONAL PLANNING COMMISSION
COUNTY OF LOS ANGELES
MICHAEL R. HASTINGS, CHAIR
AMY J. BODEK, AICP, DIRECTOR OF REGIONAL PLANNING

CHANGE OF PRECISE PLAN
ZONED DISTRICT: WHITTIER DOWNS








ADOPTED BY ORDINANCE: _____

ON: _____

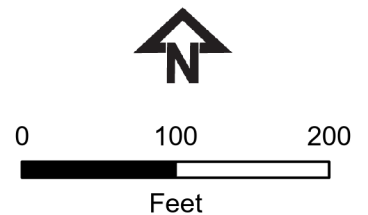
ZONING CASE: RPPL2022002015

AMENDING SECTION: 22.06.060 OF THE COUNTY CODE



-  Zone Change Area
-  City / Unincorporated Bdy
-  Assessor Parcel
-  Lot
-  Cut / Deed
-  Subdivision
-  Right-of-Way

The Assessor Identification Number (AIN), if indicated, is to be used for reference only, in addition to any recorded tract or parcel boundaries labeled in the map. The GIS layer shall represent the "digital description" of the zone change area and could represent whole or portions of a parcel per the Assessor GIS database as of the date recorded in the Zone Change Ordinance above.



THE REGIONAL PLANNING COMMISSION
COUNTY OF LOS ANGELES
MICHAEL R. HASTINGS, CHAIR
AMY J. BODEK, AICP, DIRECTOR OF REGIONAL PLANNING

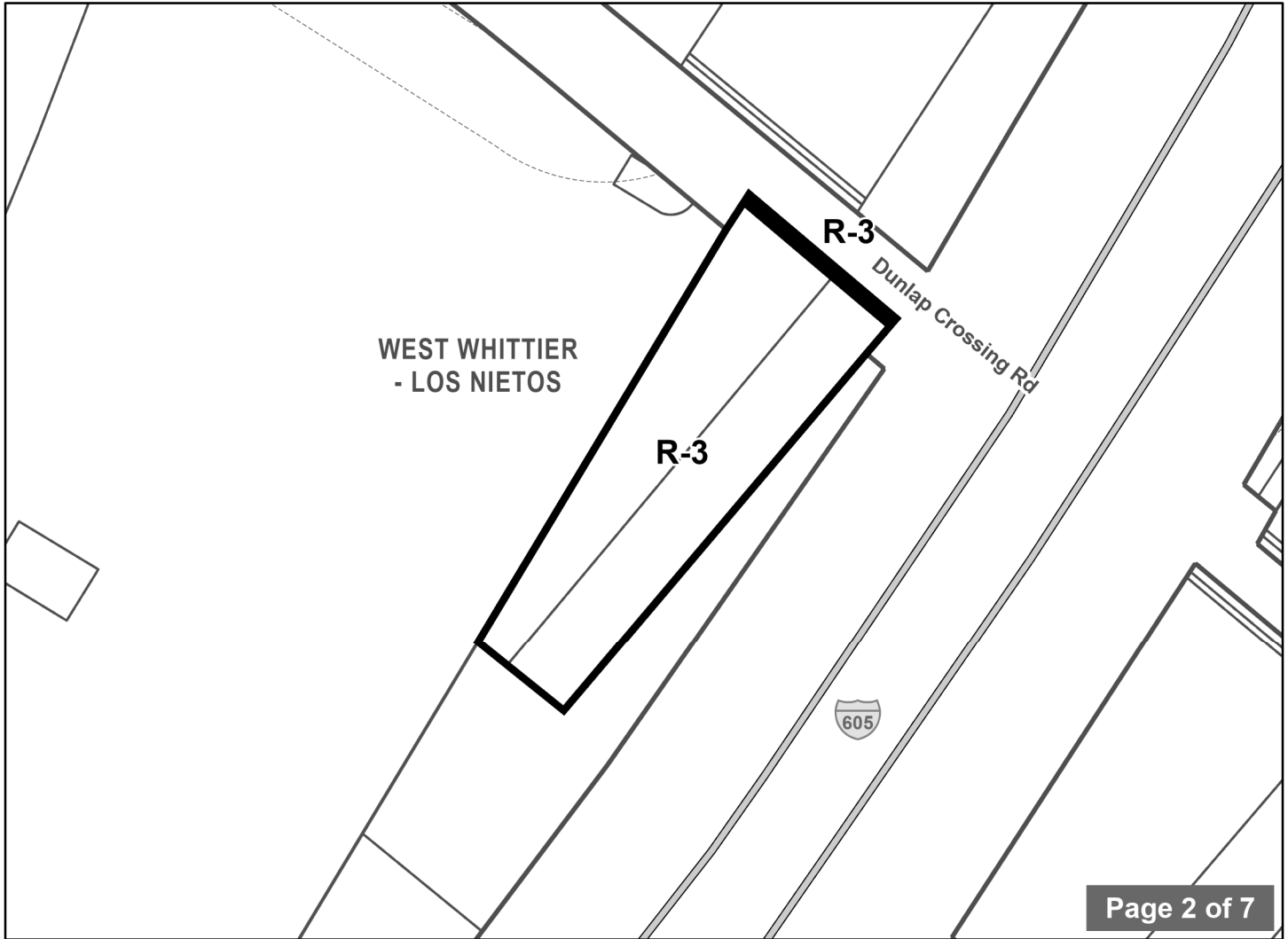
CHANGE OF PRECISE PLAN
ZONED DISTRICT: WHITTIER DOWNS










ADOPTED BY ORDINANCE: _____

ON: _____

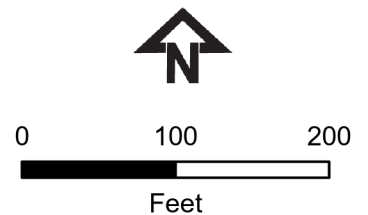
ZONING CASE: RPPL2022002015

AMENDING SECTION: 22.06.060 OF THE COUNTY CODE



-  Zone Change Area
-  City / Unincorporated Bdy
-  Assessor Parcel
-  Freeway
-  Lot
-  Cut / Deed
-  Easement
-  Subdivision
-  Right-of-Way

The Assessor Identification Number (AIN), if indicated, is to be used for reference only, in addition to any recorded tract or parcel boundaries labeled in the map. The GIS layer shall represent the "digital description" of the zone change area and could represent whole or portions of a parcel per the Assessor GIS database as of the date recorded in the Zone Change Ordinance above.



THE REGIONAL PLANNING COMMISSION
COUNTY OF LOS ANGELES
MICHAEL R. HASTINGS, CHAIR
AMY J. BODEK, AICP, DIRECTOR OF REGIONAL PLANNING

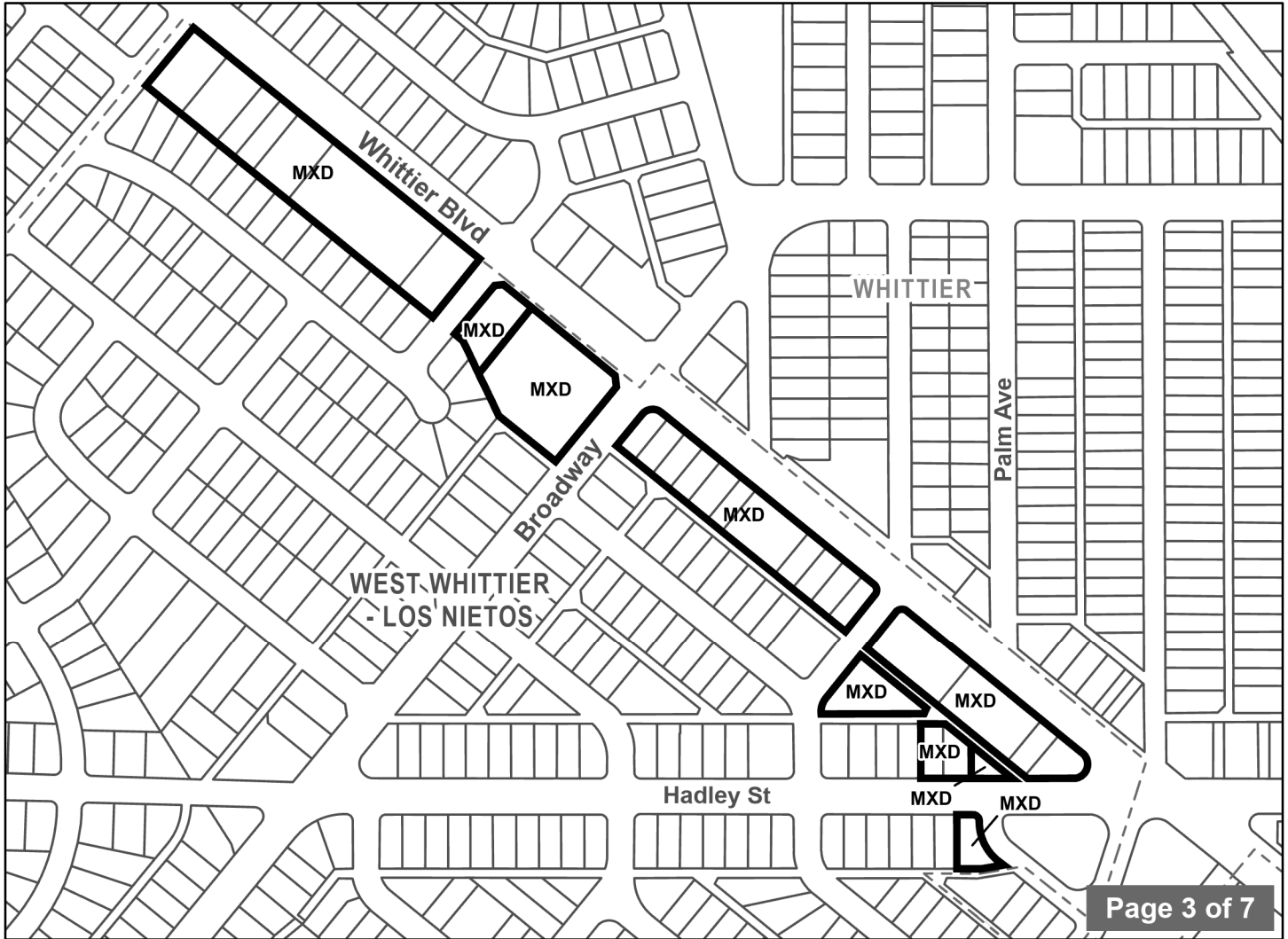
CHANGE OF PRECISE PLAN
ZONED DISTRICT: WHITTIER DOWNS

ADOPTED BY ORDINANCE: _____

ON: _____

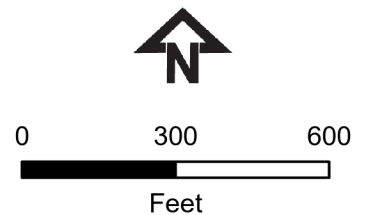
ZONING CASE: RPPL2022002015

AMENDING SECTION: 22.06.060 OF THE COUNTY CODE



- Zone Change Area
- City / Unincorporated Bdy
- Assessor Parcel

The Assessor Identification Number (AIN), if indicated, is to be used for reference only, in addition to any recorded tract or parcel boundaries labeled in the map. The GIS layer shall represent the "digital description" of the zone change area and could represent whole or portions of a parcel per the Assessor GIS database as of the date recorded in the Zone Change Ordinance above.



THE REGIONAL PLANNING COMMISSION
COUNTY OF LOS ANGELES
MICHAEL R. HASTINGS, CHAIR
AMY J. BODEK, AICP, DIRECTOR OF REGIONAL PLANNING

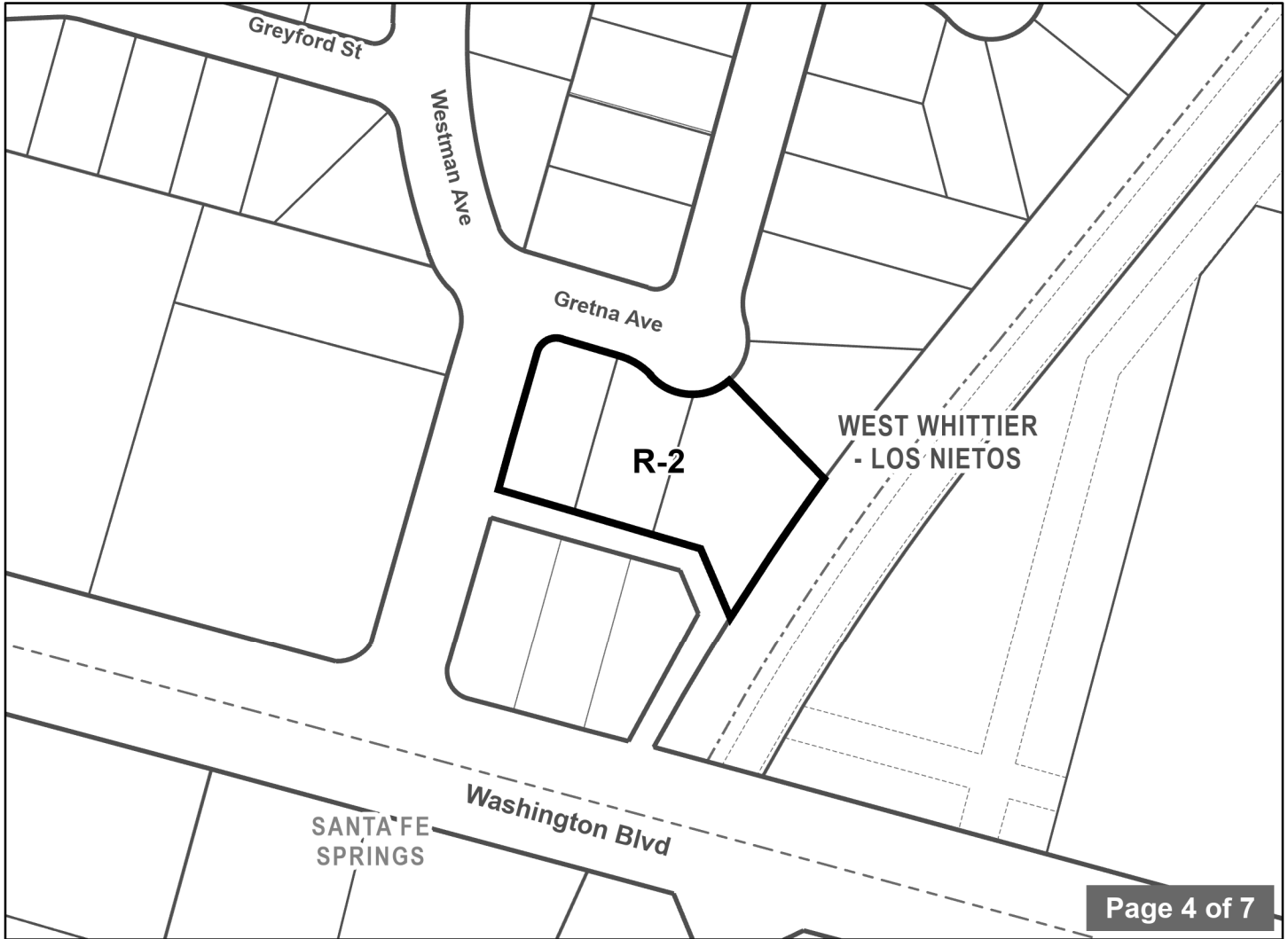
CHANGE OF PRECISE PLAN
ZONED DISTRICT: WHITTIER DOWNS









ADOPTED BY ORDINANCE: _____

ON: _____

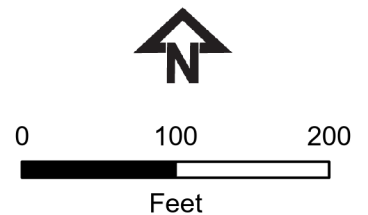
ZONING CASE: RPPL2022002015

AMENDING SECTION: 22.06.060 OF THE COUNTY CODE



-  Zone Change Area
-  City / Unincorporated Bdy
-  Assessor Parcel
-  Lot
-  Cut / Deed
-  Easement
-  Subdivision
-  Right-of-Way

The Assessor Identification Number (AIN), if indicated, is to be used for reference only, in addition to any recorded tract or parcel boundaries labeled in the map. The GIS layer shall represent the "digital description" of the zone change area and could represent whole or portions of a parcel per the Assessor GIS database as of the date recorded in the Zone Change Ordinance above.



THE REGIONAL PLANNING COMMISSION
COUNTY OF LOS ANGELES
MICHAEL R. HASTINGS, CHAIR
AMY J. BODEK, AICP, DIRECTOR OF REGIONAL PLANNING

CHANGE OF PRECISE PLAN
ZONED DISTRICT: SOUTHEAST WHITTIER

ADOPTED BY ORDINANCE: _____









ON: _____

ZONING CASE: RPPL2022002015

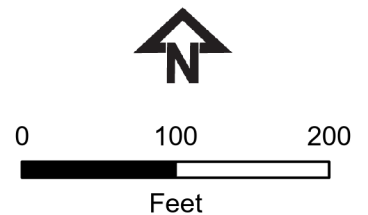
AMENDING SECTION: 22.06.060 OF THE COUNTY CODE



Page 5 of 7

-  Zone Change Area
-  City / Unincorporated Bdy
-  Assessor Parcel
-  Lot
-  Cut / Deed
-  Easement
-  Subdivision
-  Right-of-Way

The Assessor Identification Number (AIN), if indicated, is to be used for reference only, in addition to any recorded tract or parcel boundaries labeled in the map. The GIS layer shall represent the "digital description" of the zone change area and could represent whole or portions of a parcel per the Assessor GIS database as of the date recorded in the Zone Change Ordinance above.



THE REGIONAL PLANNING COMMISSION
COUNTY OF LOS ANGELES
MICHAEL R. HASTINGS, CHAIR
AMY J. BODEK, AICP, DIRECTOR OF REGIONAL PLANNING

CHANGE OF PRECISE PLAN

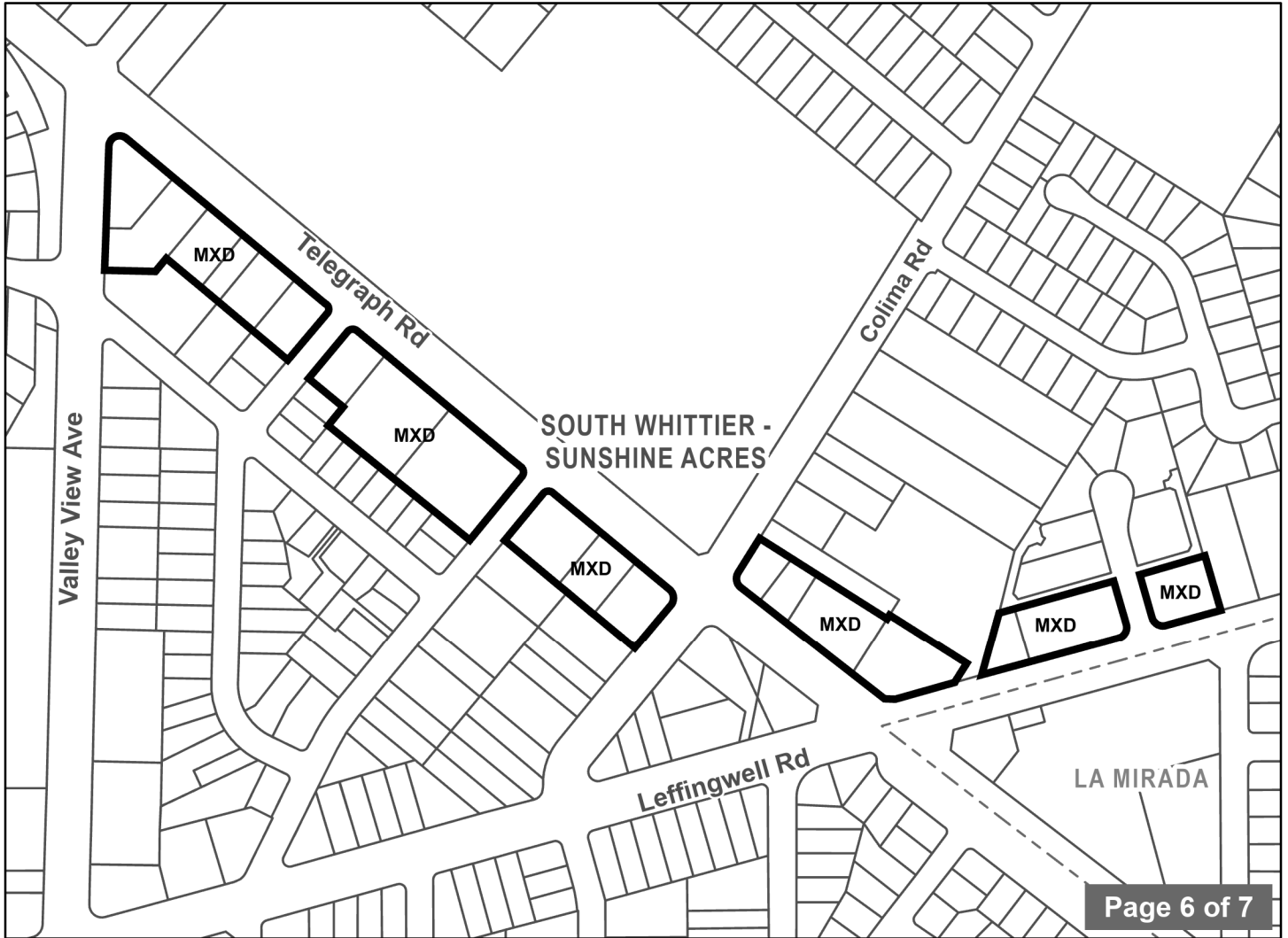
ZONED DISTRICT: SOUTHEAST WHITTIER, SUNSHINE ACRES




ADOPTED BY ORDINANCE: _____

ON: _____

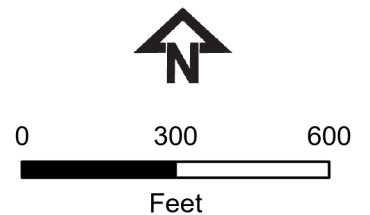
ZONING CASE: RPPL2022002015

AMENDING SECTION: 22.06.060 OF THE COUNTY CODE



-  Zone Change Area
-  City / Unincorporated Bdy
-  Assessor Parcel

The Assessor Identification Number (AIN), if indicated, is to be used for reference only, in addition to any recorded tract or parcel boundaries labeled in the map. The GIS layer shall represent the "digital description" of the zone change area and could represent whole or portions of a parcel per the Assessor GIS database as of the date recorded in the Zone Change Ordinance above.



THE REGIONAL PLANNING COMMISSION
 COUNTY OF LOS ANGELES
 MICHAEL R. HASTINGS, CHAIR
 AMY J. BODEK, AICP, DIRECTOR OF REGIONAL PLANNING

CHANGE OF PRECISE PLAN

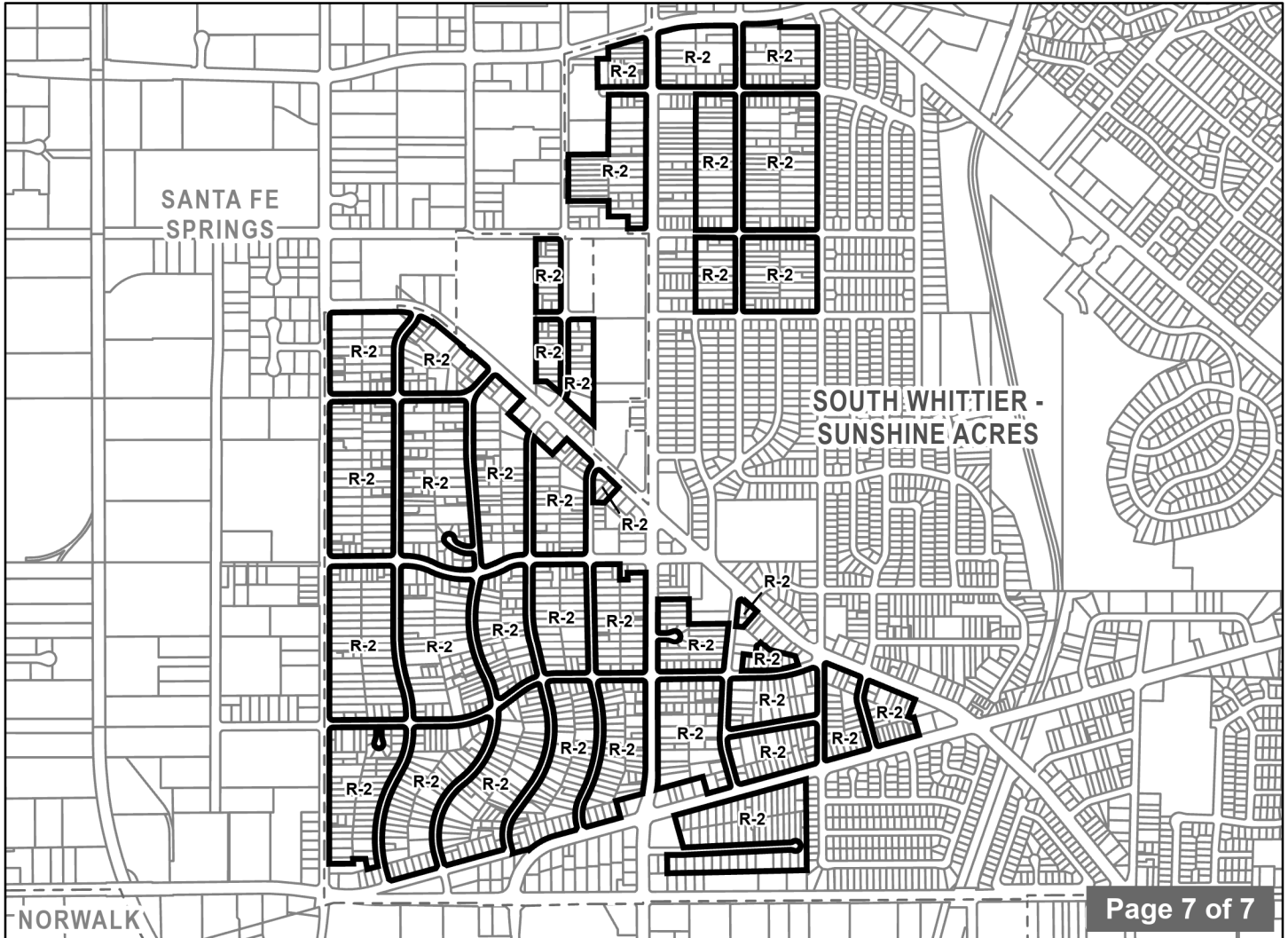
ZONED DISTRICT: LOS NIETOS - SANTA FE SPRINGS, NORWALK, SUNSHINE ACRES

ADOPTED BY ORDINANCE: _____

ON: _____

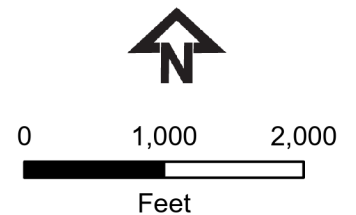
ZONING CASE: RPPL2022002015

AMENDING SECTION: 22.06.060 OF THE COUNTY CODE



- Zone Change Area
- City / Unincorporated Bdy
- Assessor Parcel

The Assessor Identification Number (AIN), if indicated, is to be used for reference only, in addition to any recorded tract or parcel boundaries labeled in the map. The GIS layer shall represent the "digital description" of the zone change area and could represent whole or portions of a parcel per the Assessor GIS database as of the date recorded in the Zone Change Ordinance above.



THE REGIONAL PLANNING COMMISSION
COUNTY OF LOS ANGELES
MICHAEL R. HASTINGS, CHAIR
AMY J. BODEK, AICP, DIRECTOR OF REGIONAL PLANNING