



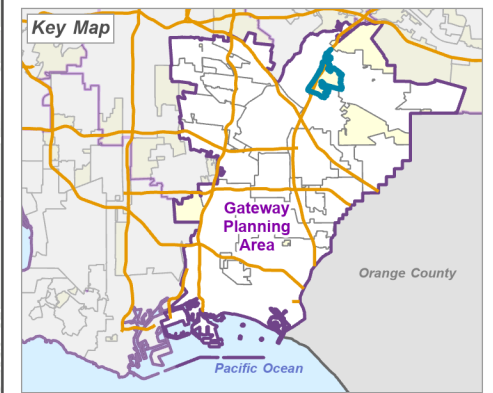


Los Angeles County
Gateway Planning Area:
Proposed Zone Changes
West Whittier - Los Nietos

-  Gateway Planning Area Boundary
-  R-2 - Two-Family Residence
-  R-3 - Limited Density Multiple Residence
-  MXD - Mixed Use Development


Note: This map is intended for informational purposes only and does not include any zoning overlays.




LA COUNTY
PLANNING

LOS ANGELES COUNTY
 Dept. of Regional Planning
 320 W. Temple St.
 Los Angeles, CA 90012

Feet



0 2,000 4,000



Prepared by DRP GIS Section / December 2022