





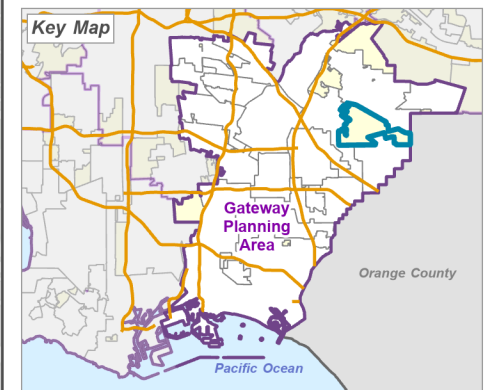
Los Angeles County

**Gateway Planning Area:
Proposed Zone Changes**

South Whittier - Sunshine Acres

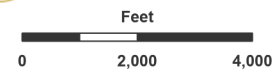
-  Gateway Planning Area Boundary
-  R-2 - Two-Family Residence
-  R-4 - Medium Density Multiple Residence
-  MXD - Mixed Use Development

Note: This map is intended for informational purposes only and does not include any zoning overlays.



LA COUNTY
PLANNING

LOS ANGELES COUNTY
Dept. of Regional Planning
320 W. Temple St.
Los Angeles, CA 90012



Prepared by DRP GIS Section / December 2022

