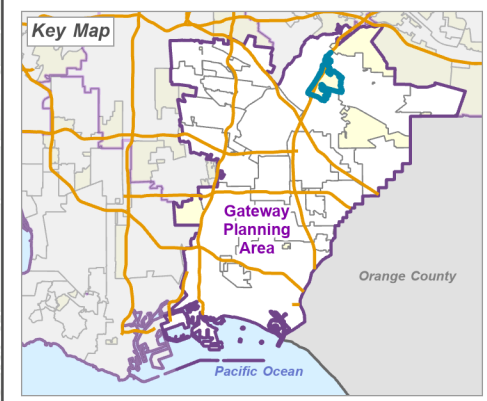


Los Angeles County
**Gateway Planning Area:
 Proposed Land Use Policy Changes**
West Whittier - Los Nietos


-  Gateway Planning Area Boundary
-  MU - Mixed Use




LA COUNTY
PLANNING

LOS ANGELES COUNTY
 Dept. of Regional Planning
 320 W. Temple St.
 Los Angeles, CA 90012

Feet



0 2,000 4,000



Prepared by DRP GIS Section / December 2022