

ZONING CASE NUMBER RPPL2022013866

ORDINANCE NUMBER _____

An ordinance amending Title 22 – Planning and Zoning of the Los Angeles County Code, Section 22.06.060, changing regulations for the execution of the Green Zone Program, comprised of the following Zoned Districts: Carson, Harbor City, Los Nietos - Santa Fe Springs, Victoria, Whittier Downs.

The Board of Supervisors of the County of Los Angeles ordains as follows:

SECTION 1. Section 22.06.060 is amended by amending the maps of the following Zoned Districts: Carson, Harbor City, Los Nietos - Santa Fe Springs, Victoria, Whittier Downs, as shown on the maps attached hereto.

SECTION 2. The Board of Supervisors finds that this ordinance is consistent with the Los Angeles County General Plan.

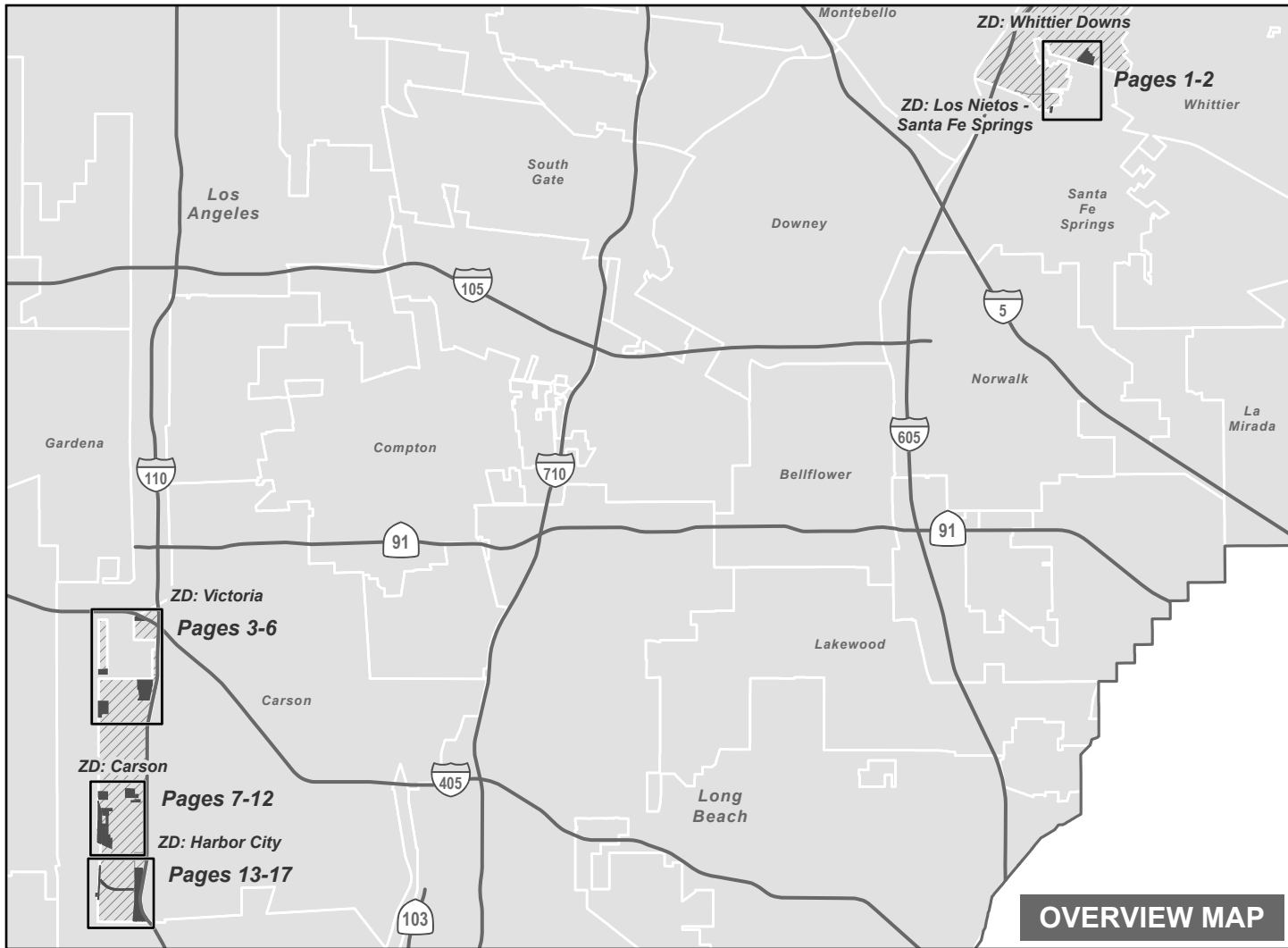
CHANGE OF PRECISE PLAN
ZONED DISTRICTS: CARSON, HARBOR CITY, LOS NIETOS - SANTA FE SPRINGS,
VICTORIA, WHITTIER DOWNS

ADOPTED BY ORDINANCE: _____

ON: _____

ZONING CASE: RPPL2022013866

AMENDING SECTION: 22.06.060 OF THE COUNTY CODE



Freeway



Selected Zoned District (ZD)



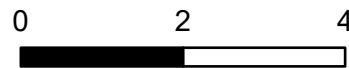
Zone Change Area



City / Unincorporated Community



Map Series Page Ranges



Miles

THE REGIONAL PLANNING COMMISSION
COUNTY OF LOS ANGELES
MICHAEL R. HASTINGS, CHAIR
AMY J. BODEK, AICP, DIRECTOR OF REGIONAL PLANNING

CHANGE OF PRECISE PLAN

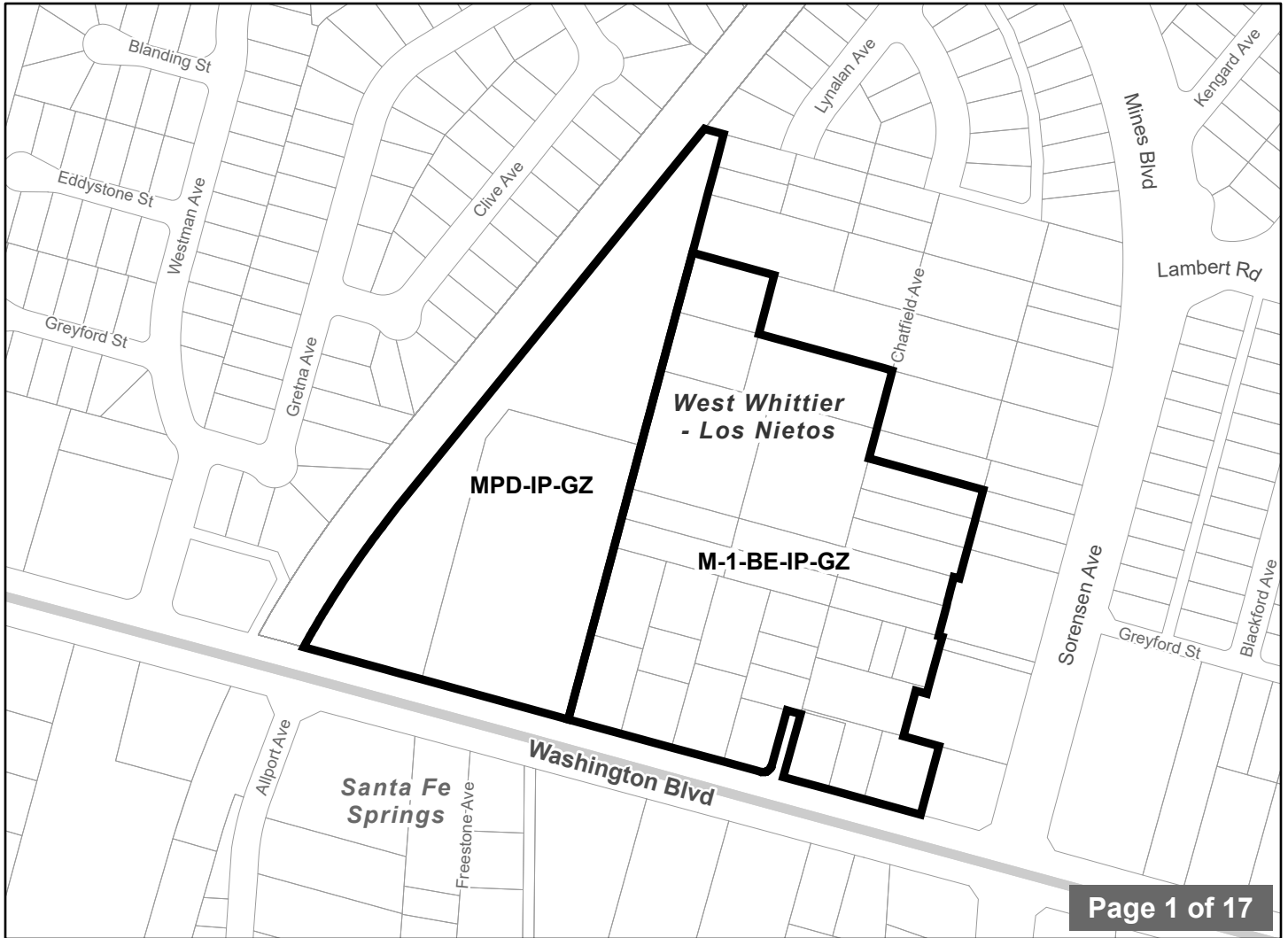
ZONED DISTRICT: WHITTIER DOWNS




ADOPTED BY ORDINANCE: _____

ON: _____

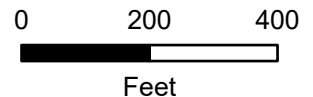
ZONING CASE: **RPPL2022013866**

AMENDING SECTION: 22.06.060 OF THE COUNTY CODE



-  Zone Change Area (Current Map Page)
-  Assessor Parcel
-  City / Unincorporated Boundary

The Assessor Identification Number (AIN), if indicated, is to be used for reference only, in addition to any recorded tract or parcel boundaries labeled in the map. The GIS layer shall represent the "digital description" of the zone change area and could represent whole or portions of a parcel per the Assessor GIS database as of the date recorded in the Zone Change Ordinance above.



THE REGIONAL PLANNING COMMISSION
 COUNTY OF LOS ANGELES
 MICHAEL R. HASTINGS, CHAIR
 AMY J. BODEK, AICP, DIRECTOR OF REGIONAL PLANNING

CHANGE OF PRECISE PLAN

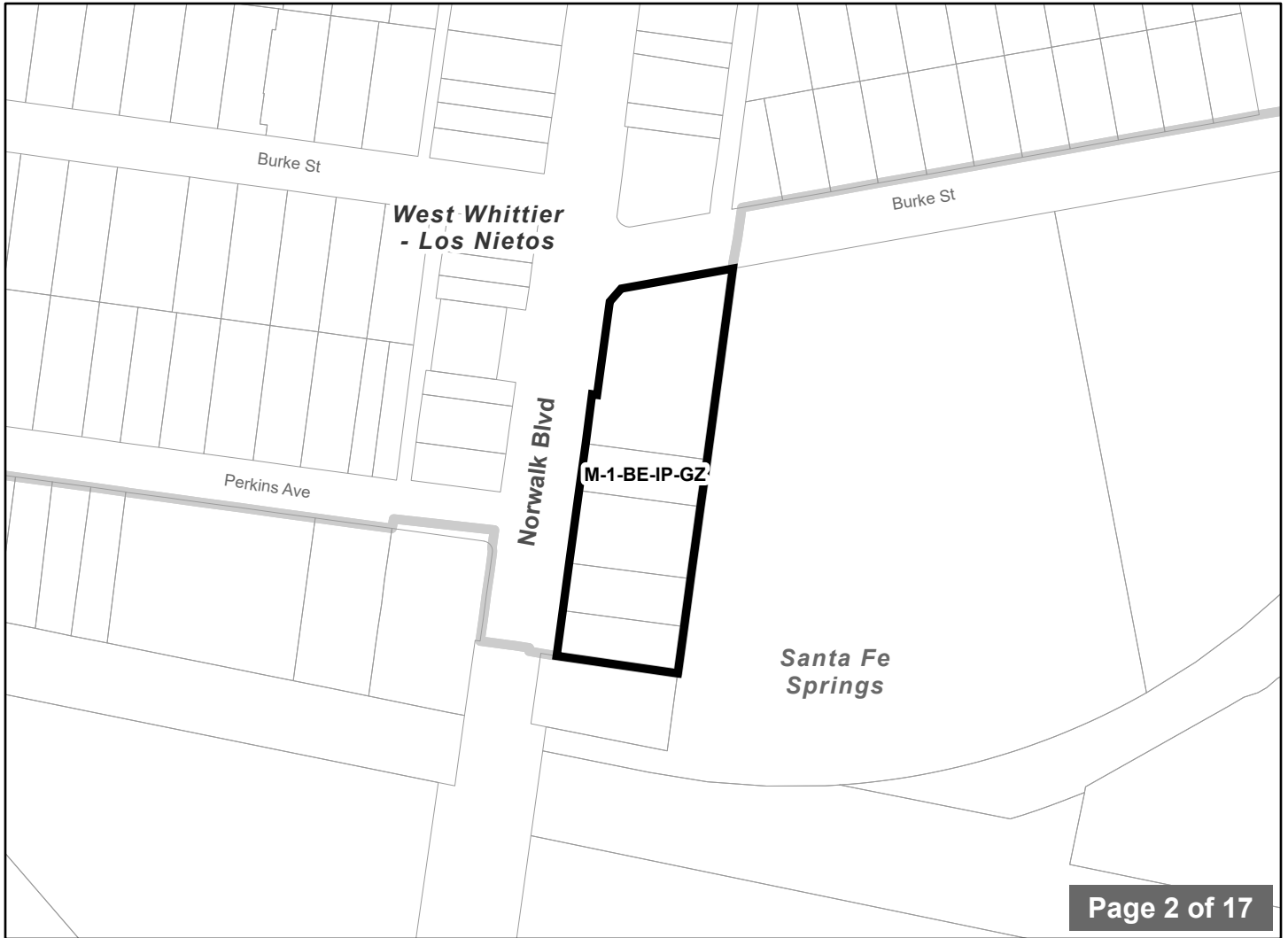
ZONED DISTRICT: LOS NIETOS - SANTA FE SPRINGS




ADOPTED BY ORDINANCE: _____

ON: _____

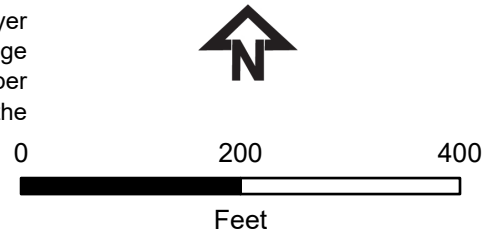
ZONING CASE: **RPPL2022013866**

AMENDING SECTION: 22.06.060 OF THE COUNTY CODE



-  Zone Change Area (Current Map Page)
-  Assessor Parcel
-  City / Unincorporated Boundary

The Assessor Identification Number (AIN), if indicated, is to be used for reference only, in addition to any recorded tract or parcel boundaries labeled in the map. The GIS layer shall represent the "digital description" of the zone change area and could represent whole or portions of a parcel per the Assessor GIS database as of the date recorded in the Zone Change Ordinance above.



THE REGIONAL PLANNING COMMISSION
 COUNTY OF LOS ANGELES
 MICHAEL R. HASTINGS, CHAIR
 AMY J. BODEK, AICP, DIRECTOR OF REGIONAL PLANNING

CHANGE OF PRECISE PLAN
ZONED DISTRICT: VICTORIA

ADOPTED BY ORDINANCE: _____
ON: _____

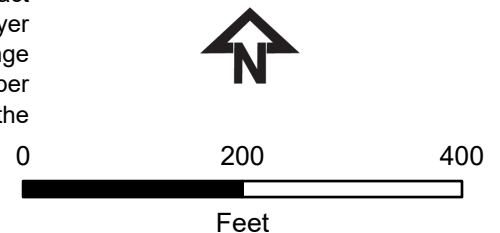
ZONING CASE: RPPL2022013866

AMENDING SECTION: 22.06.060 OF THE COUNTY CODE



- Freeway
- Zone Change Area (Current Map Page)
- Assessor Parcel
- City / Unincorporated Boundary

The Assessor Identification Number (AIN), if indicated, is to be used for reference only, in addition to any recorded tract or parcel boundaries labeled in the map. The GIS layer shall represent the "digital description" of the zone change area and could represent whole or portions of a parcel per the Assessor GIS database as of the date recorded in the Zone Change Ordinance above.



THE REGIONAL PLANNING COMMISSION
COUNTY OF LOS ANGELES
MICHAEL R. HASTINGS, CHAIR
AMY J. BODEK, AICP, DIRECTOR OF REGIONAL PLANNING

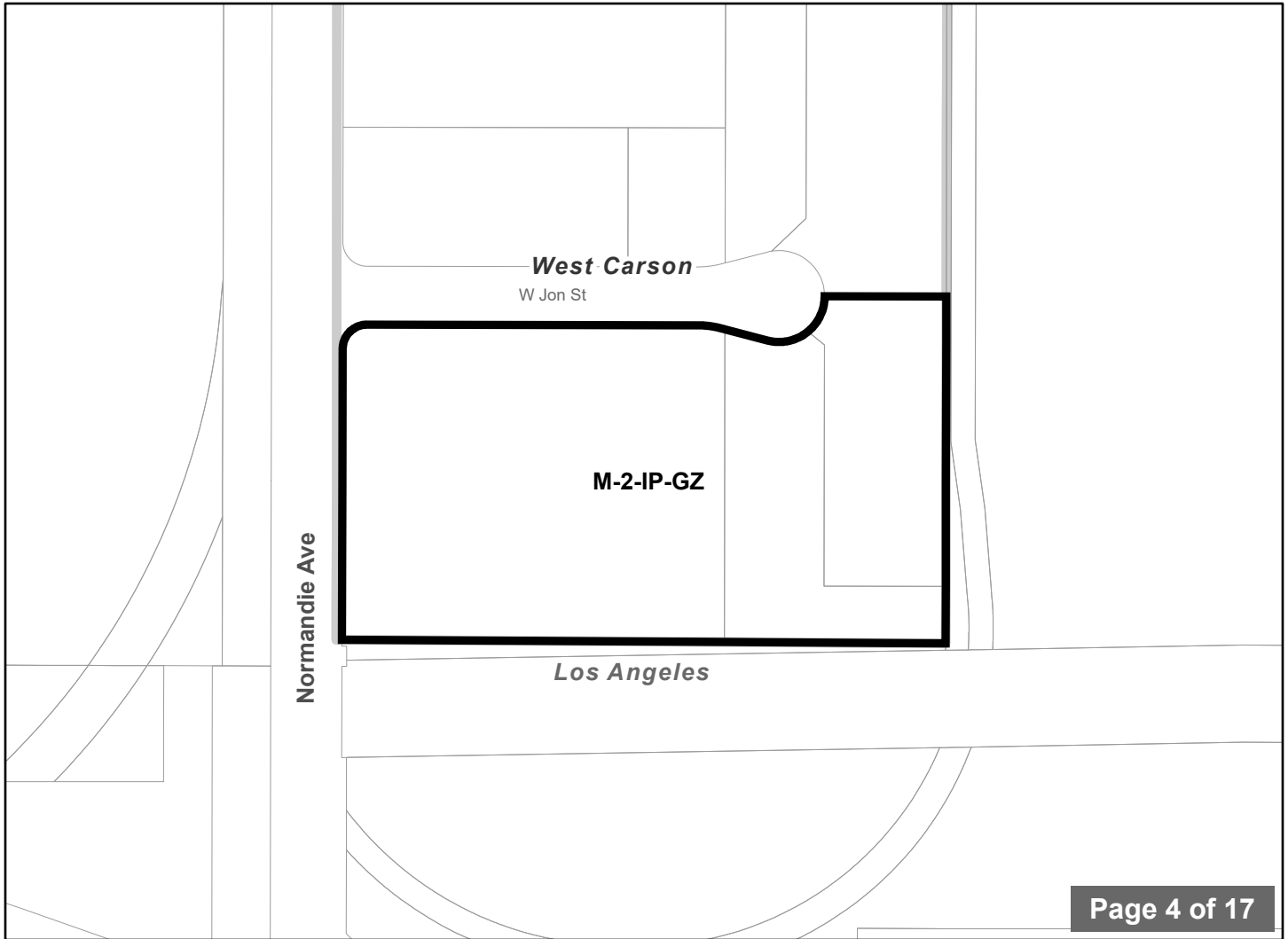
CHANGE OF PRECISE PLAN
ZONED DISTRICT: VICTORIA




ADOPTED BY ORDINANCE: _____

ON: _____

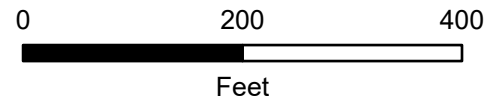
ZONING CASE: RPPL2022013866

AMENDING SECTION: 22.06.060 OF THE COUNTY CODE



-  Zone Change Area (Current Map Page)
-  Assessor Parcel
-  City / Unicorporated Boundary

The Assessor Identification Number (AIN), if indicated, is to be used for reference only, in addition to any recorded tract or parcel boundaries labeled in the map. The GIS layer shall represent the "digital description" of the zone change area and could represent whole or portions of a parcel per the Assessor GIS database as of the date recorded in the Zone Change Ordinance above.



THE REGIONAL PLANNING COMMISSION
COUNTY OF LOS ANGELES
MICHAEL R. HASTINGS, CHAIR
AMY J. BODEK, AICP, DIRECTOR OF REGIONAL PLANNING





CHANGE OF PRECISE PLAN
ZONED DISTRICT: CARSON

ADOPTED BY ORDINANCE: _____
ON: _____

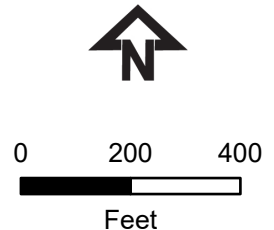
ZONING CASE: RPPL2022013866

AMENDING SECTION: 22.06.060 OF THE COUNTY CODE



-  Freeway
-  Zone Change Area (Current Map Page)
-  Assessor Parcel
-  City / Unincorporated Boundary

The Assessor Identification Number (AIN), if indicated, is to be used for reference only, in addition to any recorded tract or parcel boundaries labeled in the map. The GIS layer shall represent the "digital description" of the zone change area and could represent whole or portions of a parcel per the Assessor GIS database as of the date recorded in the Zone Change Ordinance above.



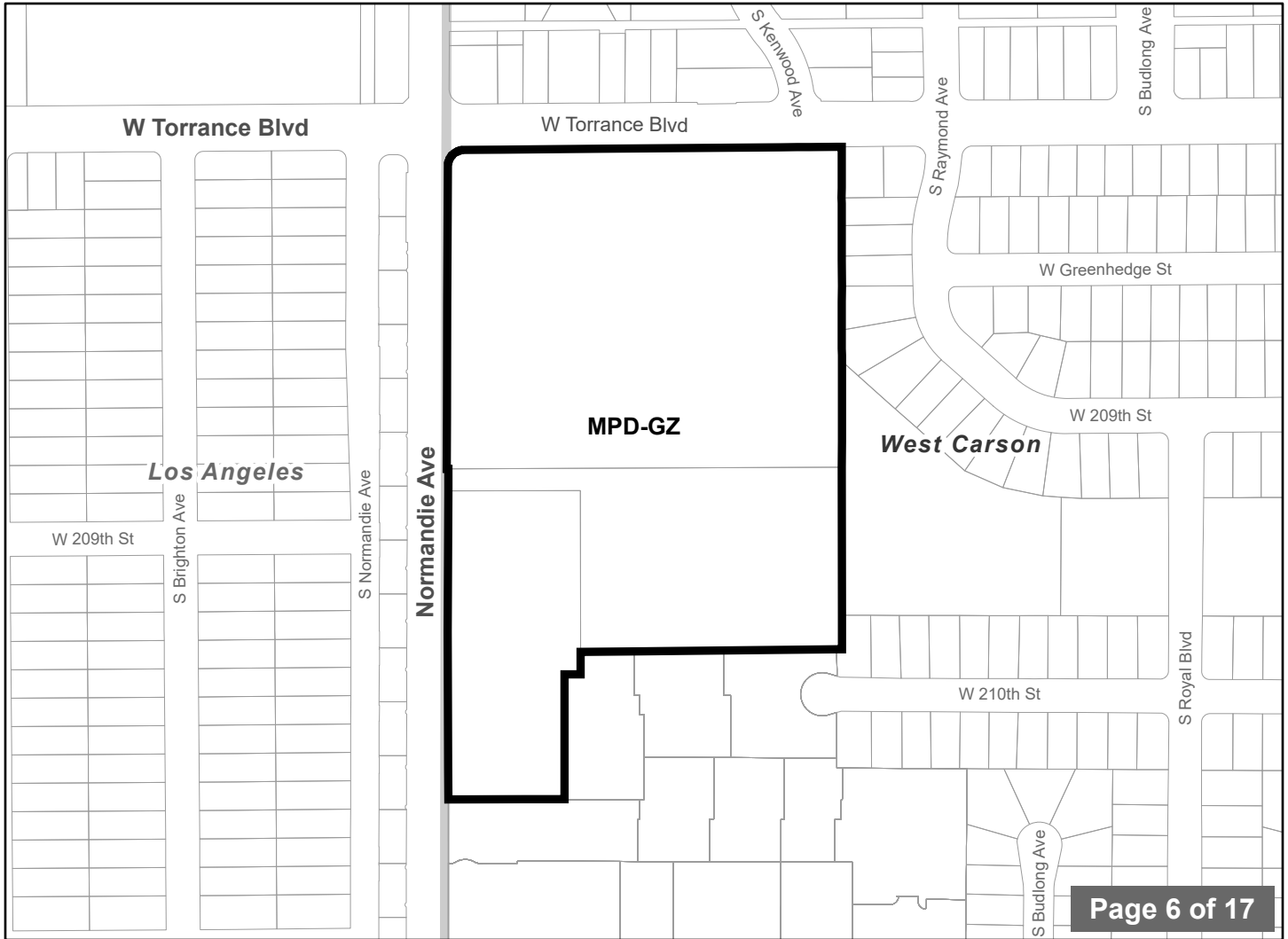
THE REGIONAL PLANNING COMMISSION
COUNTY OF LOS ANGELES
MICHAEL R. HASTINGS, CHAIR
AMY J. BODEK, AICP, DIRECTOR OF REGIONAL PLANNING




CHANGE OF PRECISE PLAN
ZONED DISTRICT: CARSON

ADOPTED BY ORDINANCE: _____
ON: _____

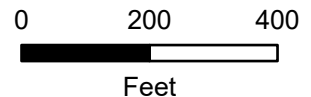
ZONING CASE: RPPL2022013866

AMENDING SECTION: 22.06.060 OF THE COUNTY CODE



-  Zone Change Area (Current Map Page)
-  Assessor Parcel
-  City / Unincorporated Boundary

The Assessor Identification Number (AIN), if indicated, is to be used for reference only, in addition to any recorded tract or parcel boundaries labeled in the map. The GIS layer shall represent the "digital description" of the zone change area and could represent whole or portions of a parcel per the Assessor GIS database as of the date recorded in the Zone Change Ordinance above.



THE REGIONAL PLANNING COMMISSION
COUNTY OF LOS ANGELES
MICHAEL R. HASTINGS, CHAIR
AMY J. BODEK, AICP, DIRECTOR OF REGIONAL PLANNING




CHANGE OF PRECISE PLAN
ZONED DISTRICT: CARSON

ADOPTED BY ORDINANCE: _____
ON: _____

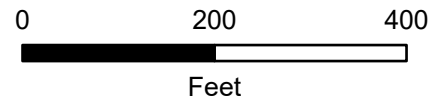
ZONING CASE: RPPL2022013866

AMENDING SECTION: 22.06.060 OF THE COUNTY CODE



-  Zone Change Area (Current Map Page)
-  Assessor Parcel
-  City / Unincorporated Boundary

The Assessor Identification Number (AIN), if indicated, is to be used for reference only, in addition to any recorded tract or parcel boundaries labeled in the map. The GIS layer shall represent the "digital description" of the zone change area and could represent whole or portions of a parcel per the Assessor GIS database as of the date recorded in the Zone Change Ordinance above.



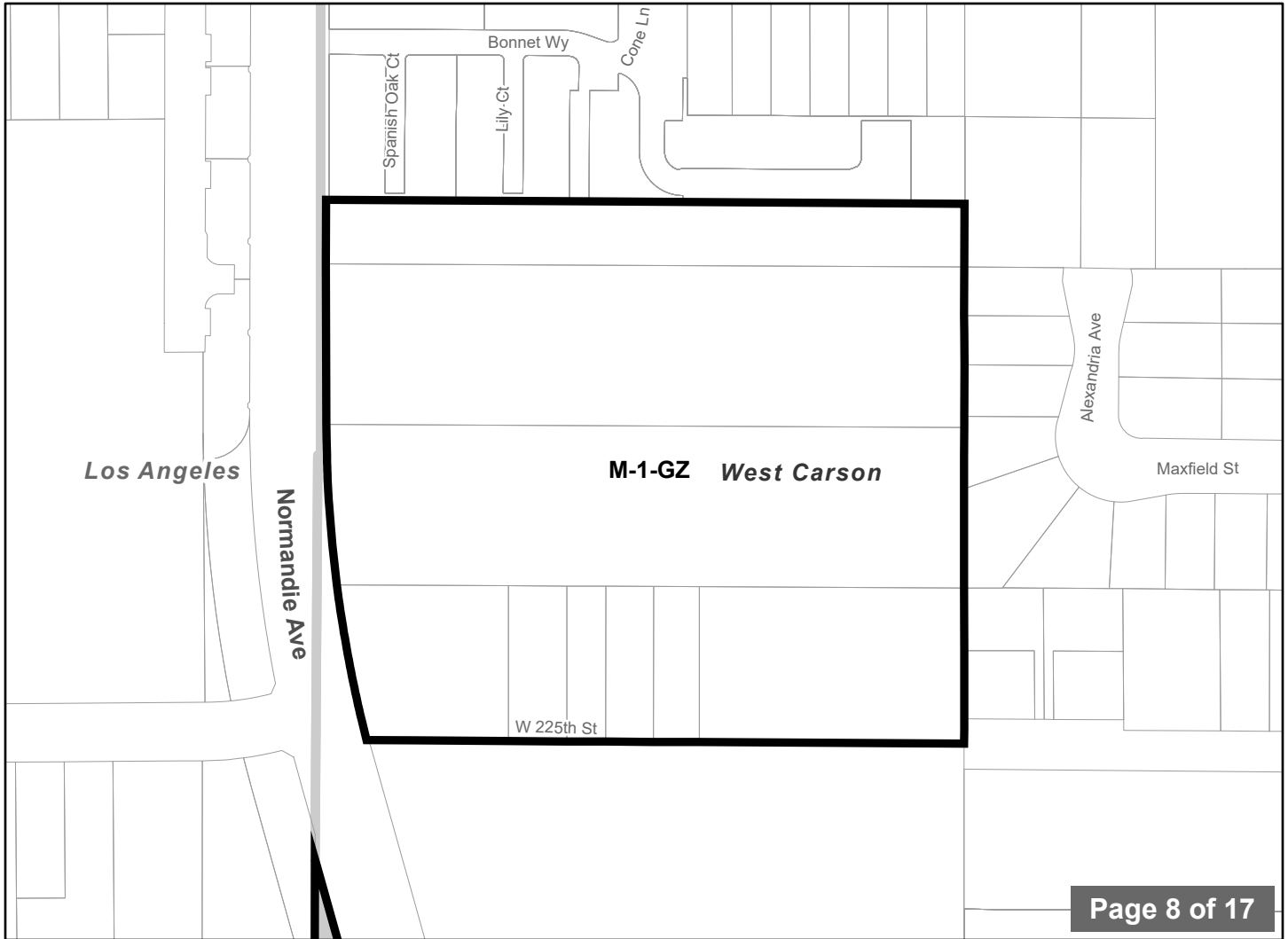
THE REGIONAL PLANNING COMMISSION
COUNTY OF LOS ANGELES
MICHAEL R. HASTINGS, CHAIR
AMY J. BODEK, AICP, DIRECTOR OF REGIONAL PLANNING





CHANGE OF PRECISE PLAN
ZONED DISTRICT: CARSON

ADOPTED BY ORDINANCE: _____
ON: _____

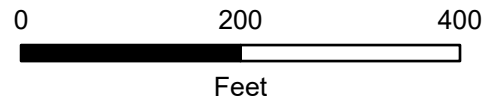
ZONING CASE: RPPL2022013866

AMENDING SECTION: 22.06.060 OF THE COUNTY CODE



-  Zone Change Area (Current Map Page)
-  Zone Change Area (Preceding or Next Page)
-  Assessor Parcel
-  City / Unincorporated Boundary

The Assessor Identification Number (AIN), if indicated, is to be used for reference only, in addition to any recorded tract or parcel boundaries labeled in the map. The GIS layer shall represent the "digital description" of the zone change area and could represent whole or portions of a parcel per the Assessor GIS database as of the date recorded in the Zone Change Ordinance above.



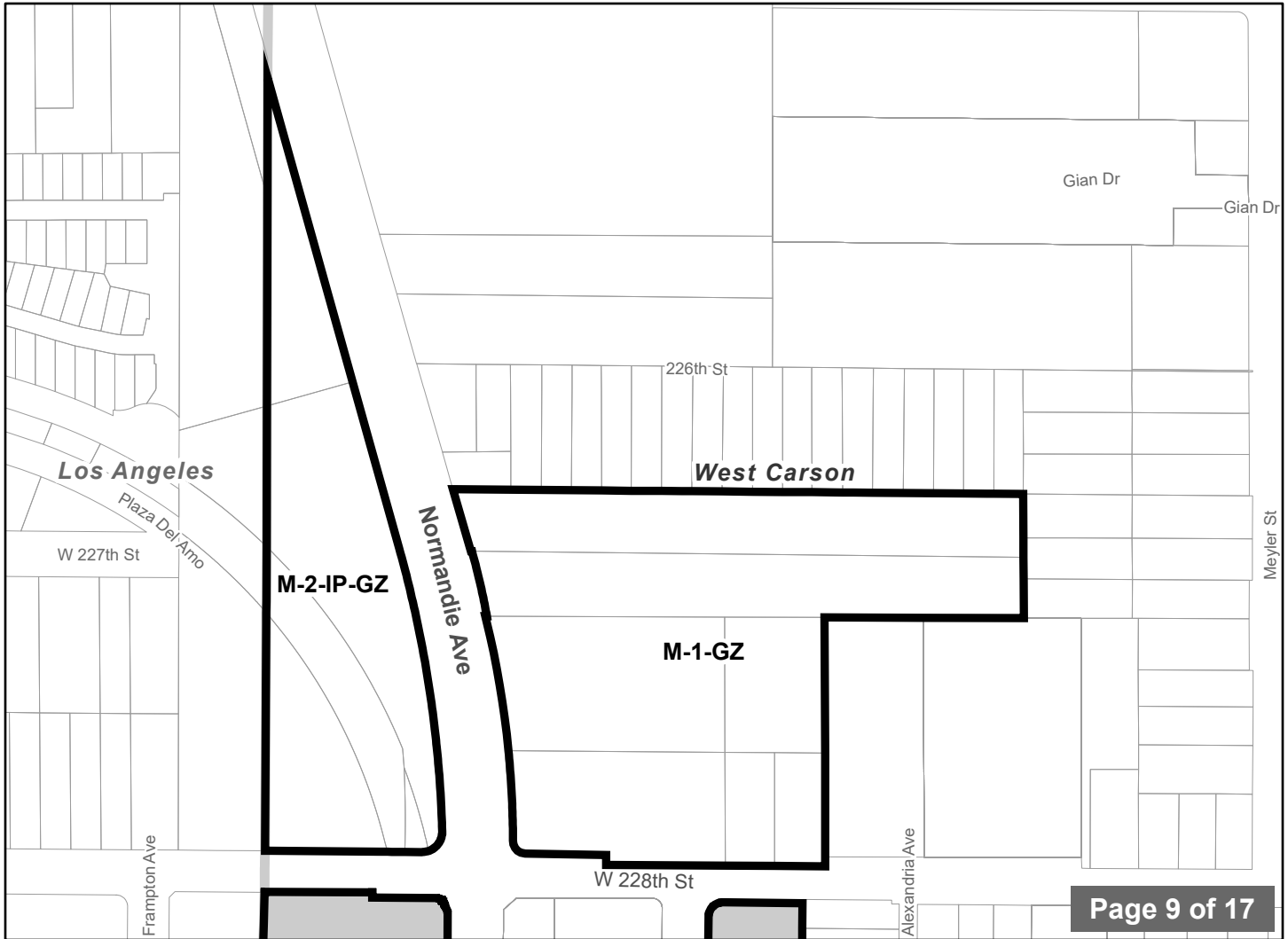
THE REGIONAL PLANNING COMMISSION
COUNTY OF LOS ANGELES
MICHAEL R. HASTINGS, CHAIR
AMY J. BODEK, AICP, DIRECTOR OF REGIONAL PLANNING

CHANGE OF PRECISE PLAN
ZONED DISTRICT: CARSON

ADOPTED BY ORDINANCE: _____
ON: _____

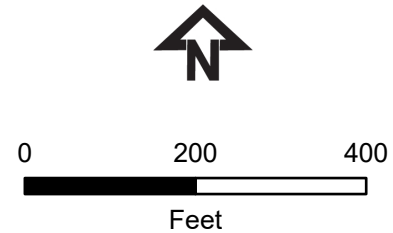
ZONING CASE: RPPL2022013866

AMENDING SECTION: 22.06.060 OF THE COUNTY CODE



- Zone Change Area (Current Map Page)
- Zone Change Area (Preceding or Next Page)
- Assessor Parcel
- City / Unincorporated Boundary

The Assessor Identification Number (AIN), if indicated, is to be used for reference only, in addition to any recorded tract or parcel boundaries labeled in the map. The GIS layer shall represent the "digital description" of the zone change area and could represent whole or portions of a parcel per the Assessor GIS database as of the date recorded in the Zone Change Ordinance above.



THE REGIONAL PLANNING COMMISSION
COUNTY OF LOS ANGELES
MICHAEL R. HASTINGS, CHAIR
AMY J. BODEK, AICP, DIRECTOR OF REGIONAL PLANNING





CHANGE OF PRECISE PLAN
ZONED DISTRICT: CARSON

ADOPTED BY ORDINANCE: _____
ON: _____

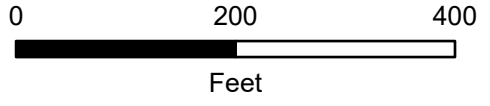
ZONING CASE: RPPL2022013866

AMENDING SECTION: 22.06.060 OF THE COUNTY CODE



-  Zone Change Area (Current Map Page)
-  Zone Change Area (Preceding or Next Page)
-  Assessor Parcel
-  City / Unincorporated Boundary

The Assessor Identification Number (AIN), if indicated, is to be used for reference only, in addition to any recorded tract or parcel boundaries labeled in the map. The GIS layer shall represent the "digital description" of the zone change area and could represent whole or portions of a parcel per the Assessor GIS database as of the date recorded in the Zone Change Ordinance above.



THE REGIONAL PLANNING COMMISSION
 COUNTY OF LOS ANGELES
 MICHAEL R. HASTINGS, CHAIR
 AMY J. BODEK, AICP, DIRECTOR OF REGIONAL PLANNING





CHANGE OF PRECISE PLAN
ZONED DISTRICT: CARSON

ADOPTED BY ORDINANCE: _____
ON: _____

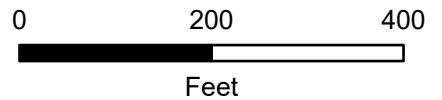
ZONING CASE: RPPL2022013866

AMENDING SECTION: 22.06.060 OF THE COUNTY CODE



-  Zone Change Area (Current Map Page)
-  Zone Change Area (Preceding or Next Page)
-  Assessor Parcel
-  City / Unincorporated Boundary

The Assessor Identification Number (AIN), if indicated, is to be used for reference only, in addition to any recorded tract or parcel boundaries labeled in the map. The GIS layer shall represent the "digital description" of the zone change area and could represent whole or portions of a parcel per the Assessor GIS database as of the date recorded in the Zone Change Ordinance above.



CHANGE OF PRECISE PLAN
ZONED DISTRICT: CARSON

ADOPTED BY ORDINANCE: _____
ON: _____

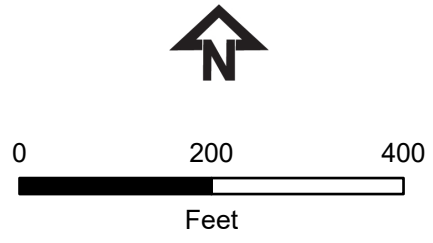
ZONING CASE: RPPL2022013866

AMENDING SECTION: 22.06.060 OF THE COUNTY CODE



- Zone Change Area (Current Map Page)
- Zone Change Area (Preceding or Next Page)
- Assessor Parcel
- City / Unincorporated Boundary

The Assessor Identification Number (AIN), if indicated, is to be used for reference only, in addition to any recorded tract or parcel boundaries labeled in the map. The GIS layer shall represent the "digital description" of the zone change area and could represent whole or portions of a parcel per the Assessor GIS database as of the date recorded in the Zone Change Ordinance above.



THE REGIONAL PLANNING COMMISSION
COUNTY OF LOS ANGELES
MICHAEL R. HASTINGS, CHAIR
AMY J. BODEK, AICP, DIRECTOR OF REGIONAL PLANNING

CHANGE OF PRECISE PLAN

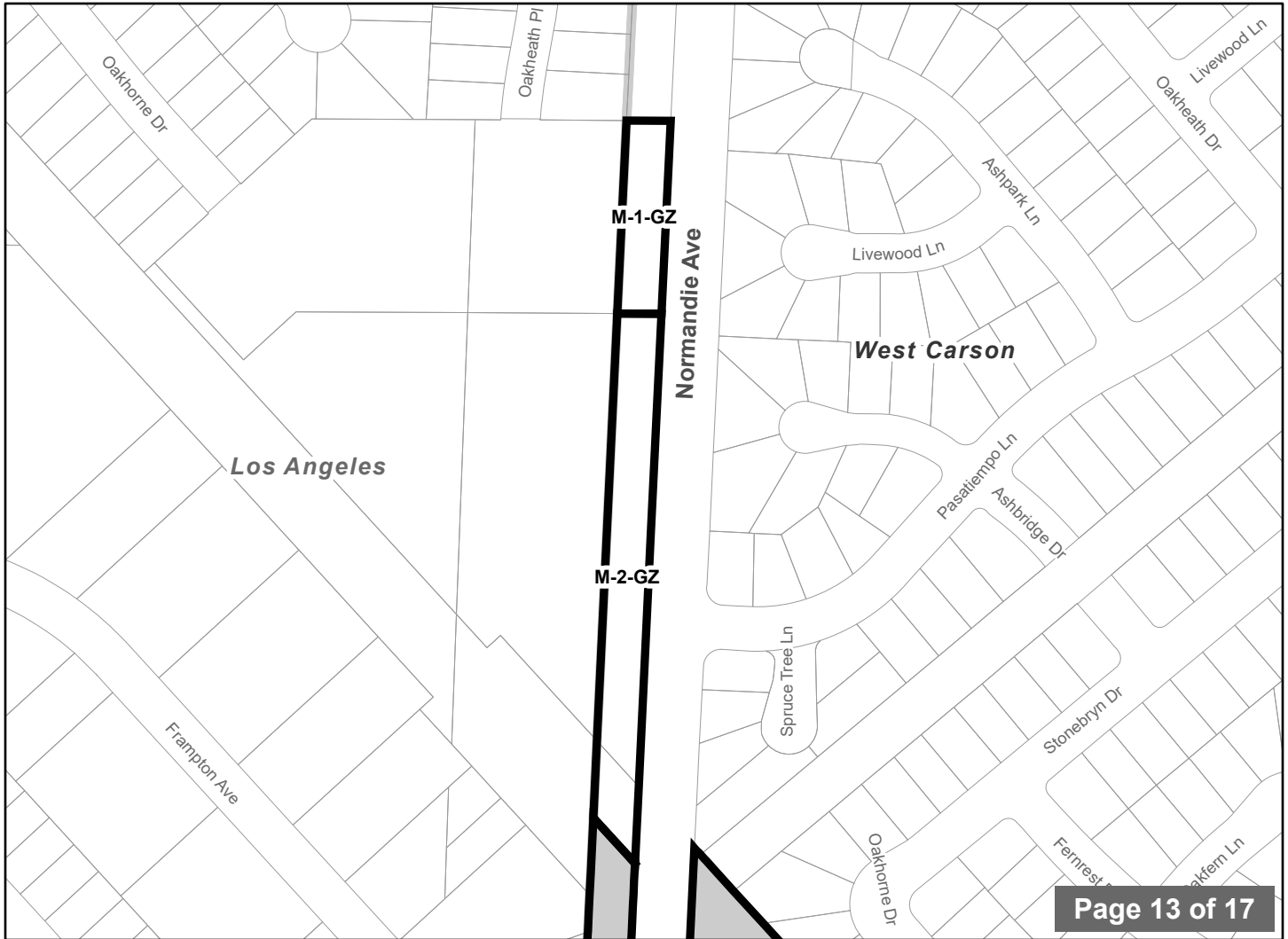
ZONED DISTRICT: CARSON





ADOPTED BY ORDINANCE: _____

ON: _____

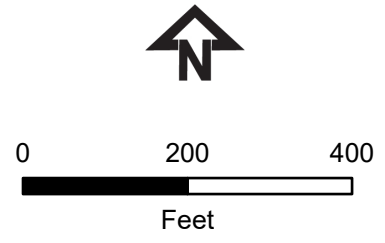
ZONING CASE: **RPPL2022013866**

AMENDING SECTION: 22.06.060 OF THE COUNTY CODE



-  Zone Change Area (Current Map Page)
-  Zone Change Area (Preceding or Next Page)
-  Assessor Parcel
-  City / Unincorporated Boundary

The Assessor Identification Number (AIN), if indicated, is to be used for reference only, in addition to any recorded tract or parcel boundaries labeled in the map. The GIS layer shall represent the "digital description" of the zone change area and could represent whole or portions of a parcel per the Assessor GIS database as of the date recorded in the Zone Change Ordinance above.



THE REGIONAL PLANNING COMMISSION
 COUNTY OF LOS ANGELES
 MICHAEL R. HASTINGS, CHAIR
 AMY J. BODEK, AICP, DIRECTOR OF REGIONAL PLANNING

CHANGE OF PRECISE PLAN
ZONED DISTRICT: CARSON

ADOPTED BY ORDINANCE: _____
ON: _____

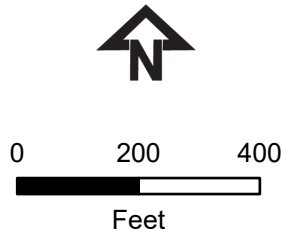
ZONING CASE: **RPPL2022013866**

AMENDING SECTION: 22.06.060 OF THE COUNTY CODE



- Zone Change Area (Current Map Page)
- Zone Change Area (Preceding or Next Page)
- Assessor Parcel
- City / Unincorporated Boundary

The Assessor Identification Number (AIN), if indicated, is to be used for reference only, in addition to any recorded tract or parcel boundaries labeled in the map. The GIS layer shall represent the "digital description" of the zone change area and could represent whole or portions of a parcel per the Assessor GIS database as of the date recorded in the Zone Change Ordinance above.



THE REGIONAL PLANNING COMMISSION
COUNTY OF LOS ANGELES
MICHAEL R. HASTINGS, CHAIR
AMY J. BODEK, AICP, DIRECTOR OF REGIONAL PLANNING

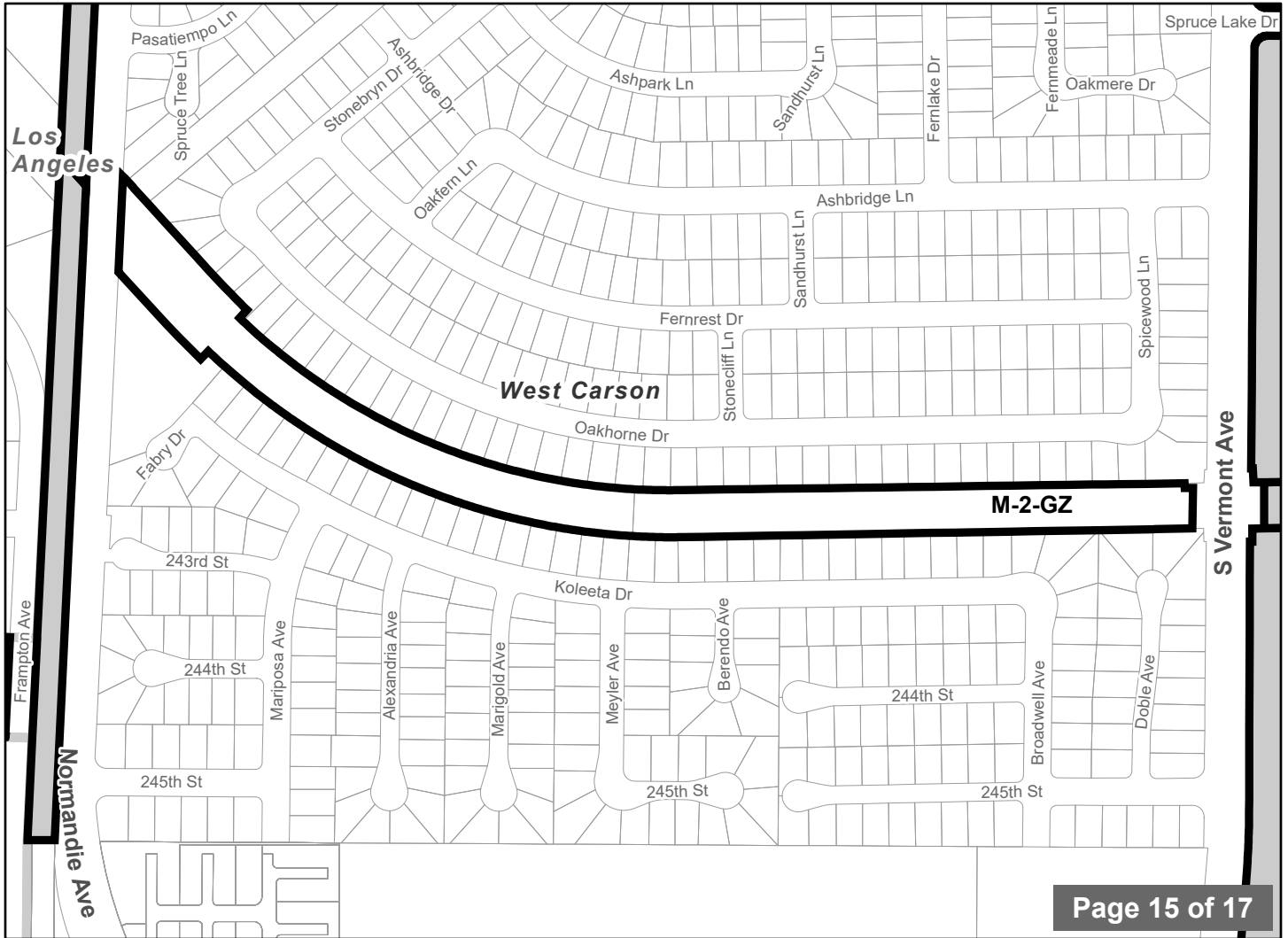
CHANGE OF PRECISE PLAN
ZONED DISTRICT: CARSON

ADOPTED BY ORDINANCE: _____

ON: _____

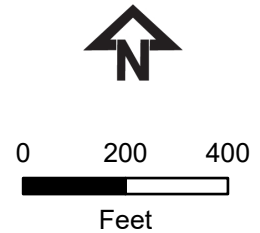
ZONING CASE: **RPPL2022013866**

AMENDING SECTION: 22.06.060 OF THE COUNTY CODE



- Zone Change Area (Current Map Page)
- Zone Change Area (Preceding or Next Page)
- Assessor Parcel
- City / Unincorporated Boundary

The Assessor Identification Number (AIN), if indicated, is to be used for reference only, in addition to any recorded tract or parcel boundaries labeled in the map. The GIS layer shall represent the "digital description" of the zone change area and could represent whole or portions of a parcel per the Assessor GIS database as of the date recorded in the Zone Change Ordinance above.



THE REGIONAL PLANNING COMMISSION
COUNTY OF LOS ANGELES
MICHAEL R. HASTINGS, CHAIR
AMY J. BODEK, AICP, DIRECTOR OF REGIONAL PLANNING

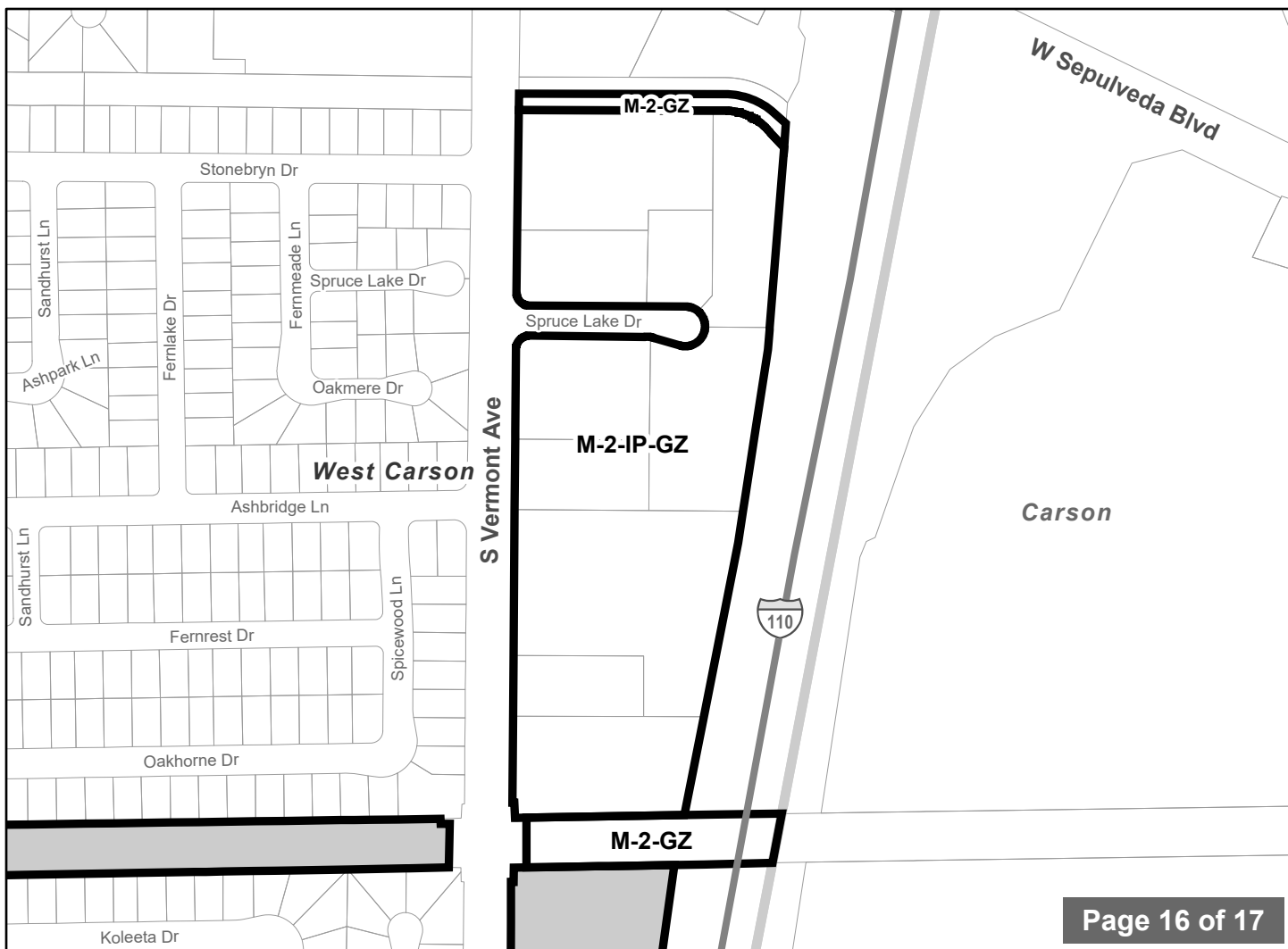
CHANGE OF PRECISE PLAN
ZONED DISTRICT: HARBOR CITY






ADOPTED BY ORDINANCE: _____

ON: _____

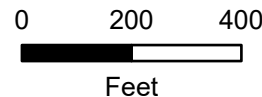
ZONING CASE: RPPL2022013866

AMENDING SECTION: 22.06.060 OF THE COUNTY CODE



-  Freeway
-  Zone Change Area (Current Map Page)
-  Zone Change Area (Preceding or Next Page)
-  Assessor Parcel
-  City / Unincorporated Boundary

The Assessor Identification Number (AIN), if indicated, is to be used for reference only, in addition to any recorded tract or parcel boundaries labeled in the map. The GIS layer shall represent the "digital description" of the zone change area and could represent whole or portions of a parcel per the Assessor GIS database as of the date recorded in the Zone Change Ordinance above.



THE REGIONAL PLANNING COMMISSION
 COUNTY OF LOS ANGELES
 MICHAEL R. HASTINGS, CHAIR
 AMY J. BODEK, AICP, DIRECTOR OF REGIONAL PLANNING

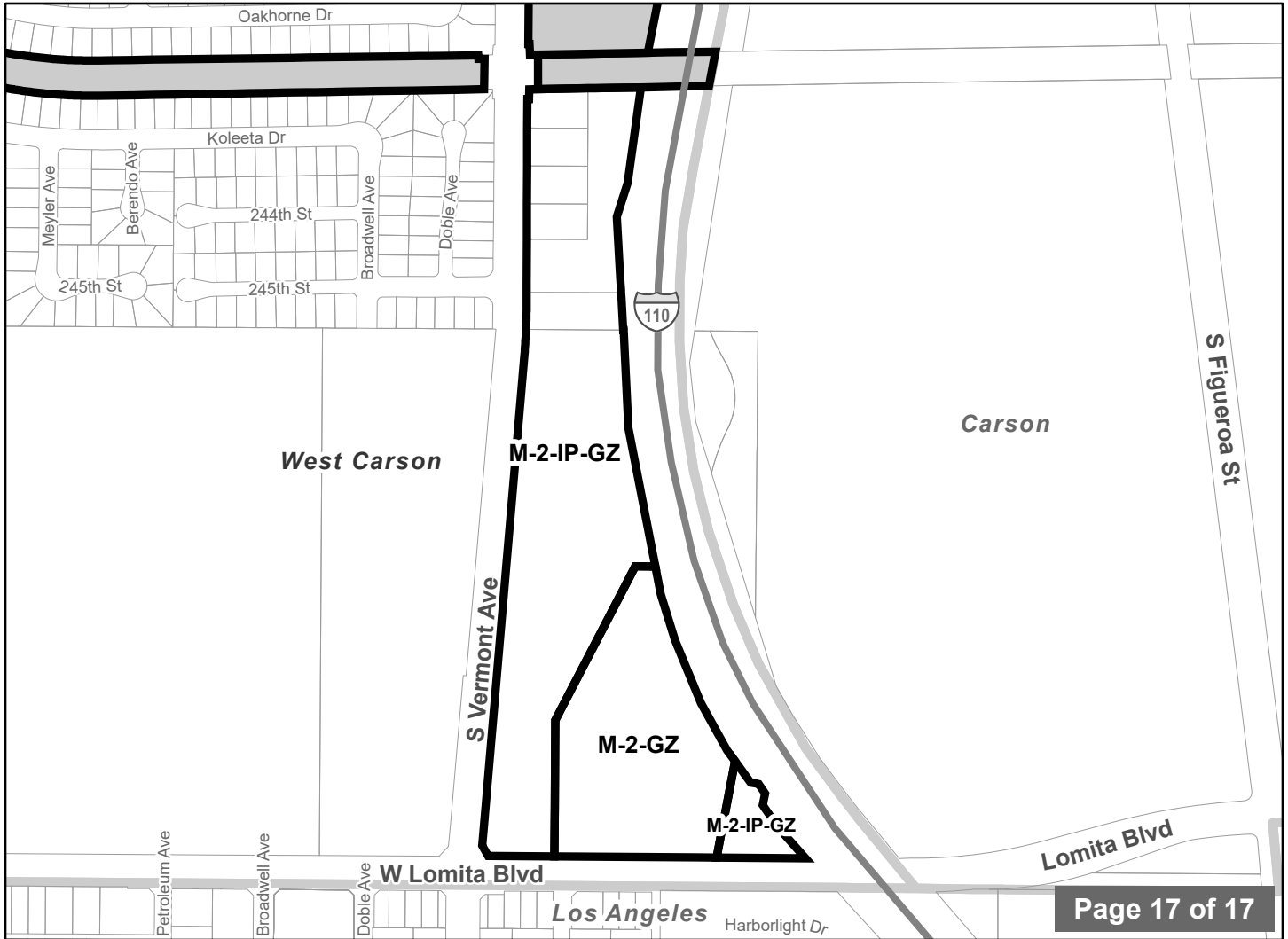
CHANGE OF PRECISE PLAN
ZONED DISTRICT: HARBOR CITY






ADOPTED BY ORDINANCE: _____

ON: _____

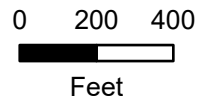
ZONING CASE: RPPL2022013866

AMENDING SECTION: 22.06.060 OF THE COUNTY CODE



-  Freeway
-  Zone Change Area (Current Map Page)
-  Zone Change Area (Preceding or Next Page)
-  Assessor Parcel
-  City / Unincorporated Boundary

The Assessor Identification Number (AIN), if indicated, is to be used for reference only, in addition to any recorded tract or parcel boundaries labeled in the map. The GIS layer shall represent the "digital description" of the zone change area and could represent whole or portions of a parcel per the Assessor GIS database as of the date recorded in the Zone Change Ordinance above.



THE REGIONAL PLANNING COMMISSION
 COUNTY OF LOS ANGELES
 MICHAEL R. HASTINGS, CHAIR
 AMY J. BODEK, AICP, DIRECTOR OF REGIONAL PLANNING