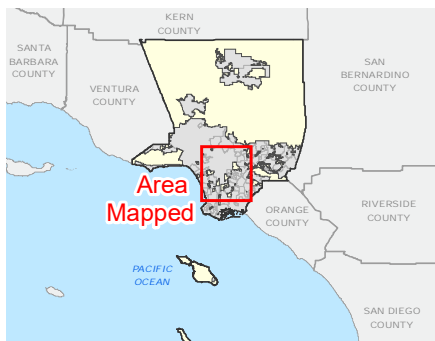
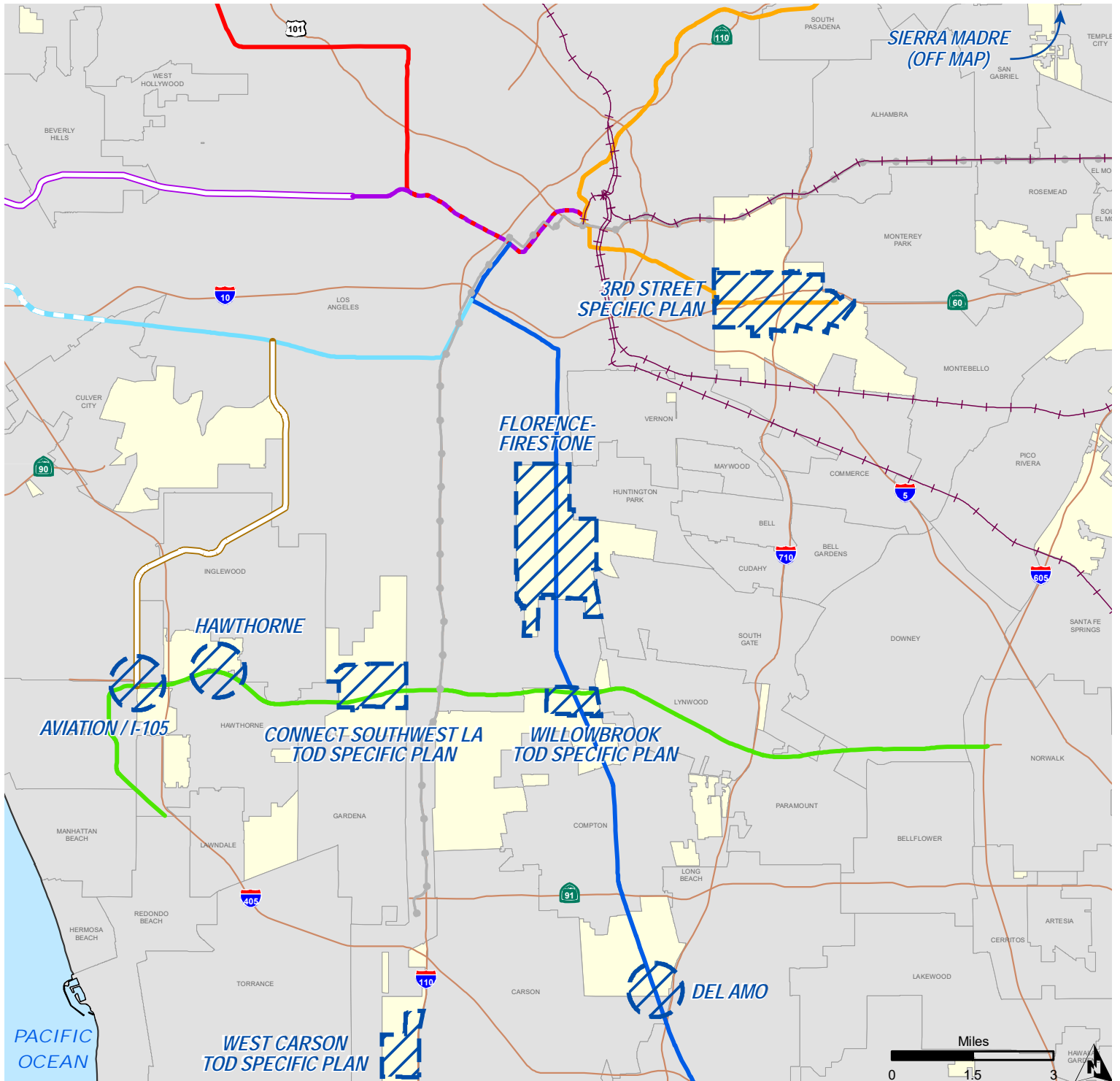


TRANSIT ORIENTED DISTRICTS POLICY MAP

FIGURE 3.1-1

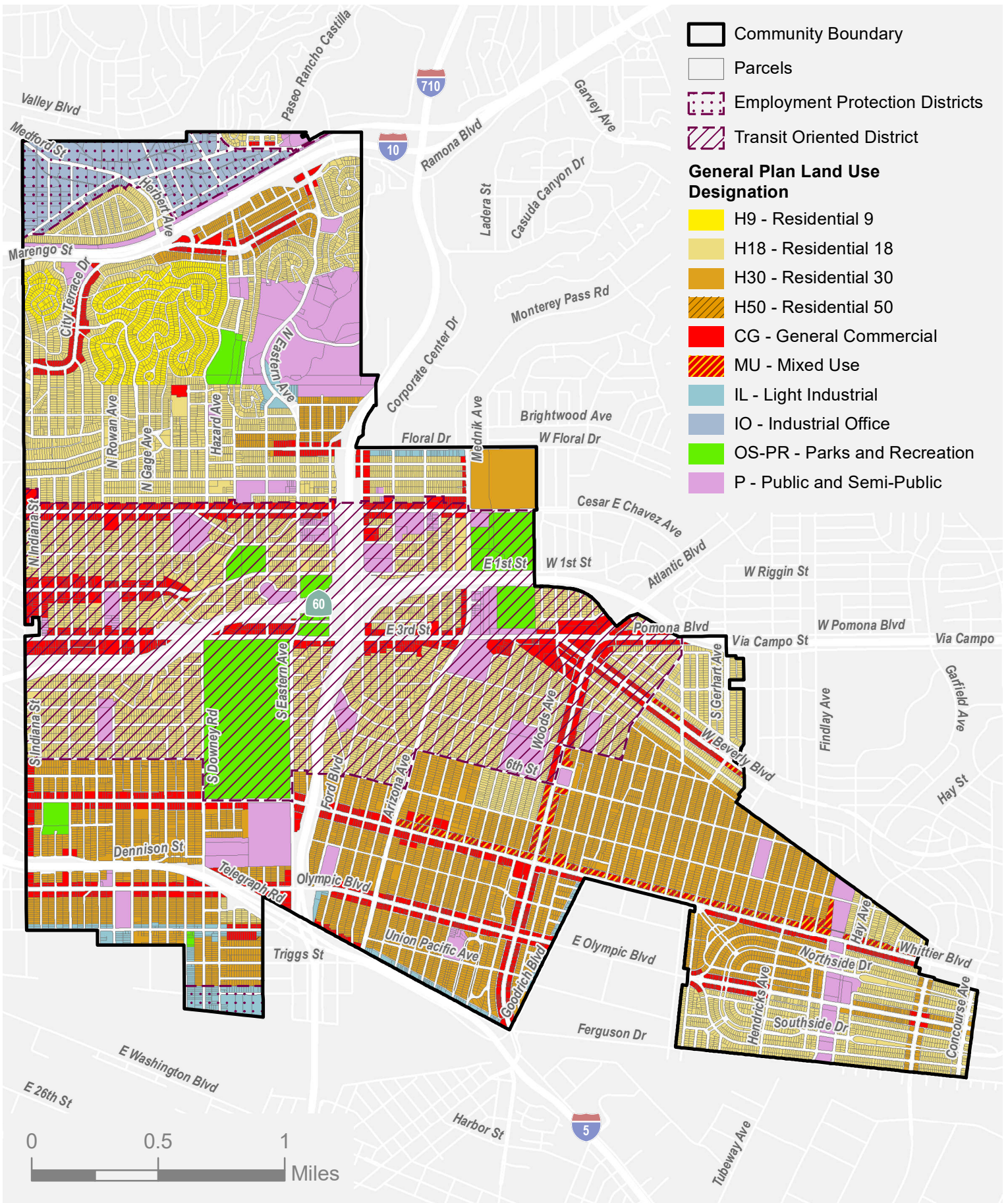


- | | | |
|---------------------------|------------------------------|------------------------|
| Transit Oriented District | Purple Line | Orange Line Transitway |
| Blue Line | Purple Line (Planned) | Silver Line Transitway |
| Gold Line | Red / Purple Line | Unincorporated Areas |
| Gold Line (Construction) | Exposition | Cities |
| Gold Line (Planned) | Crenshaw / LAX (Planned) | |
| Green Line | Exposition (In Construction) | |
| Red Line | Metrolink | |

Sources: Department of Regional Planning 2014, Dudek 2022

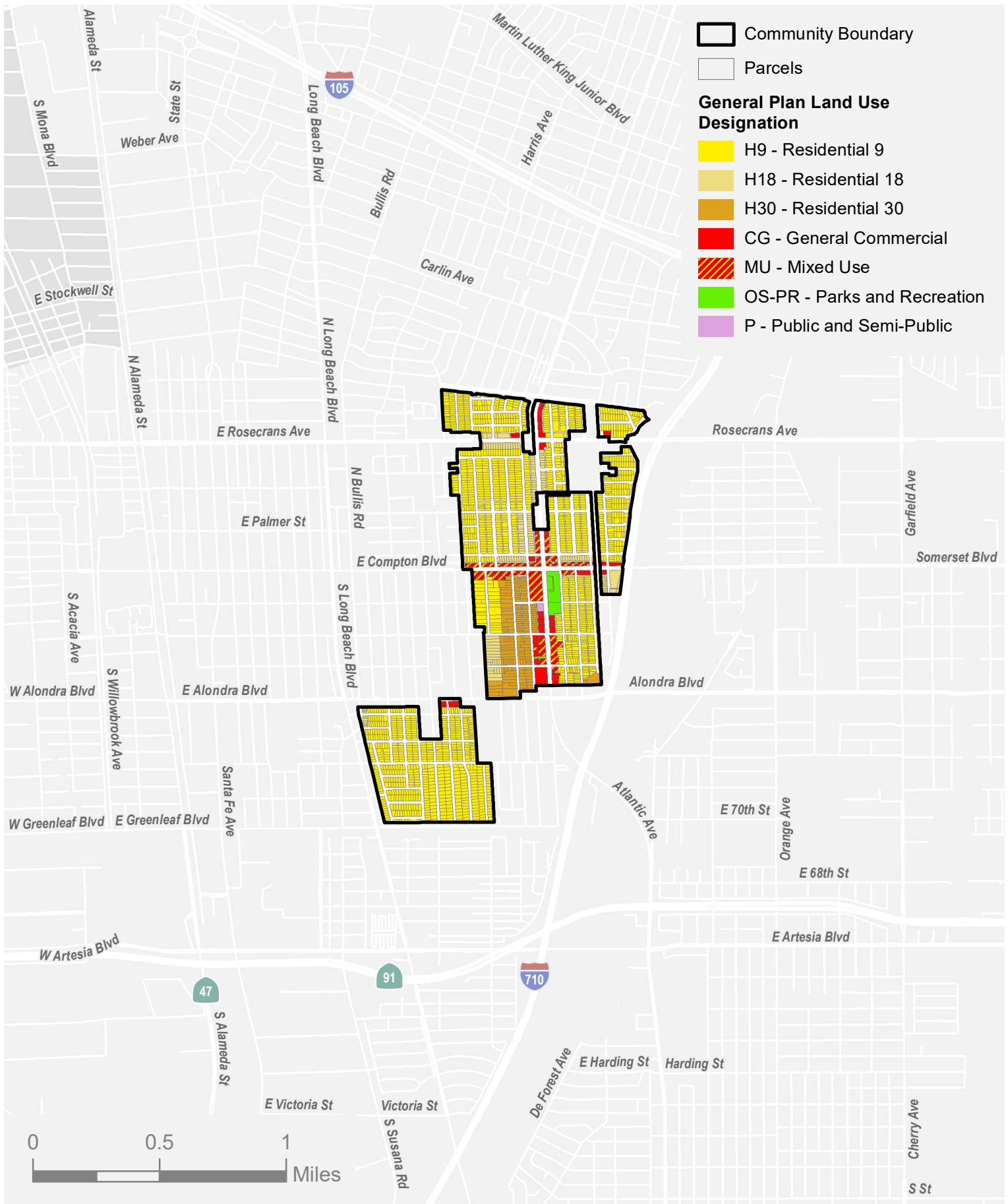
EAST LOS ANGELES LAND USE

3.1-2



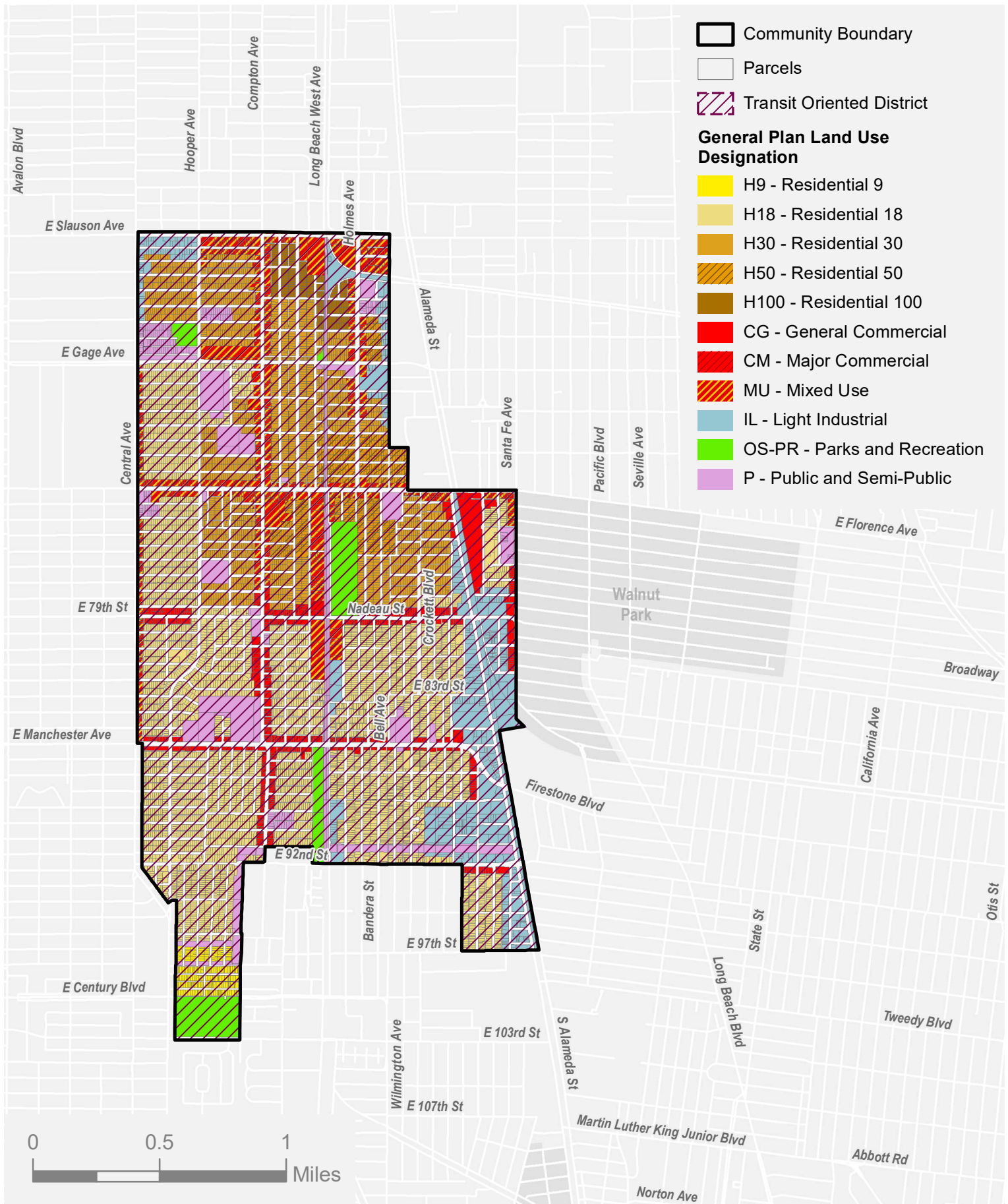
EAST RANCHO DOMINGUEZ LAND USE

3.1-3



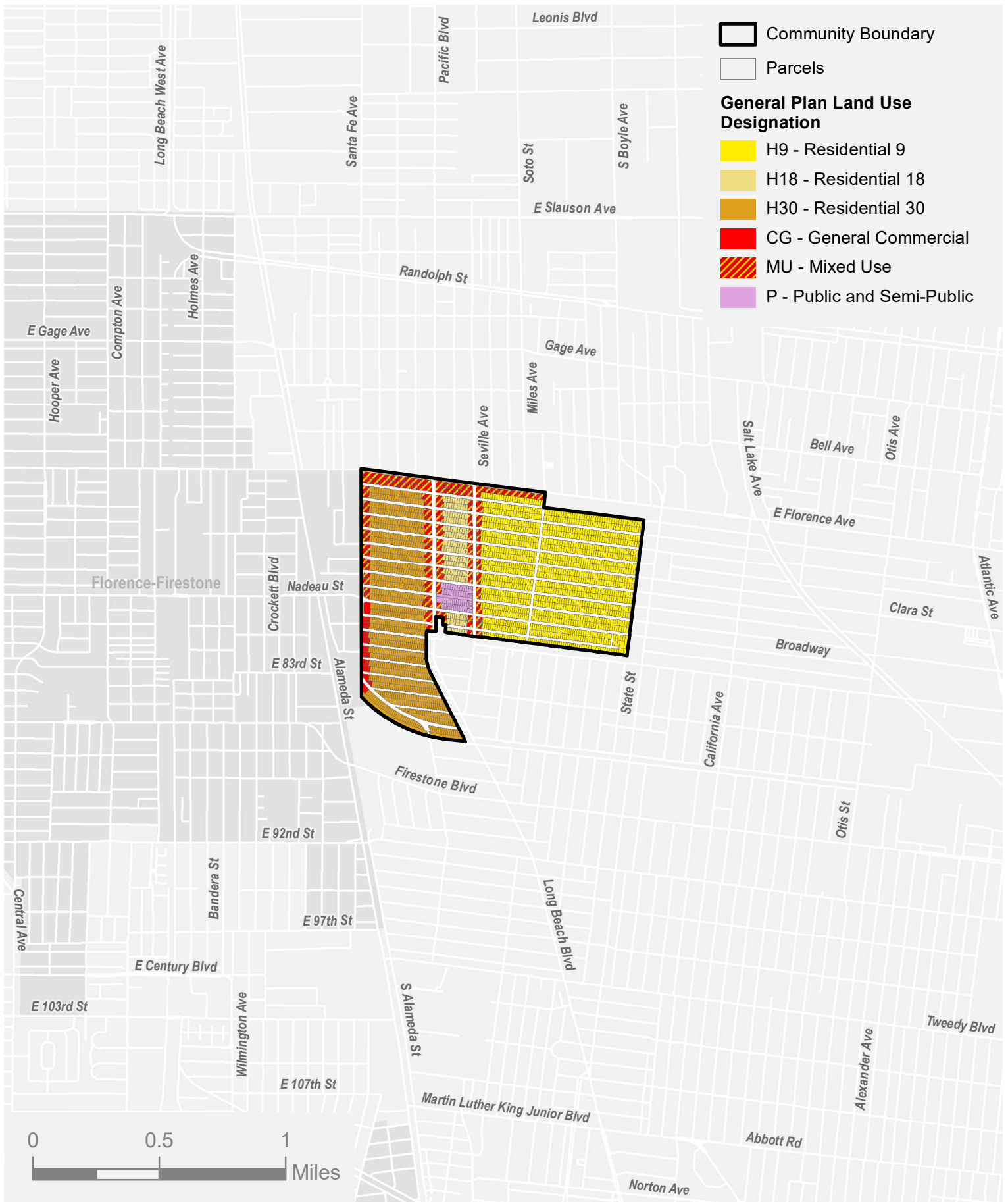
FLORENCE-FIRESTONE LAND USE

3.1-4



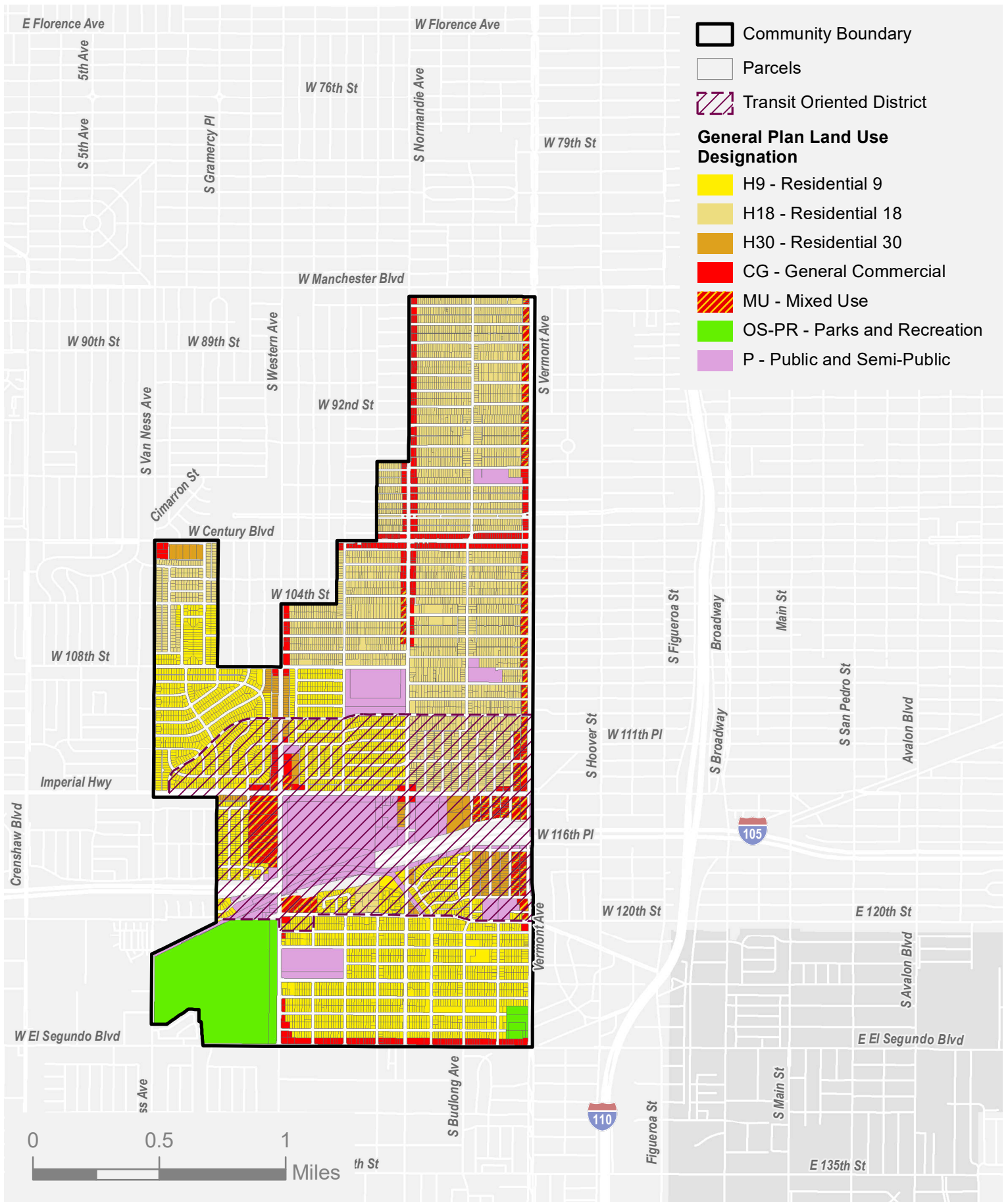
WALNUT PARK LAND USE

3.1-5



WEST ATHENS-WESTMONT LAND USE

3.1-6



Community Boundary

Parcels

Transit Oriented District

General Plan Land Use Designation

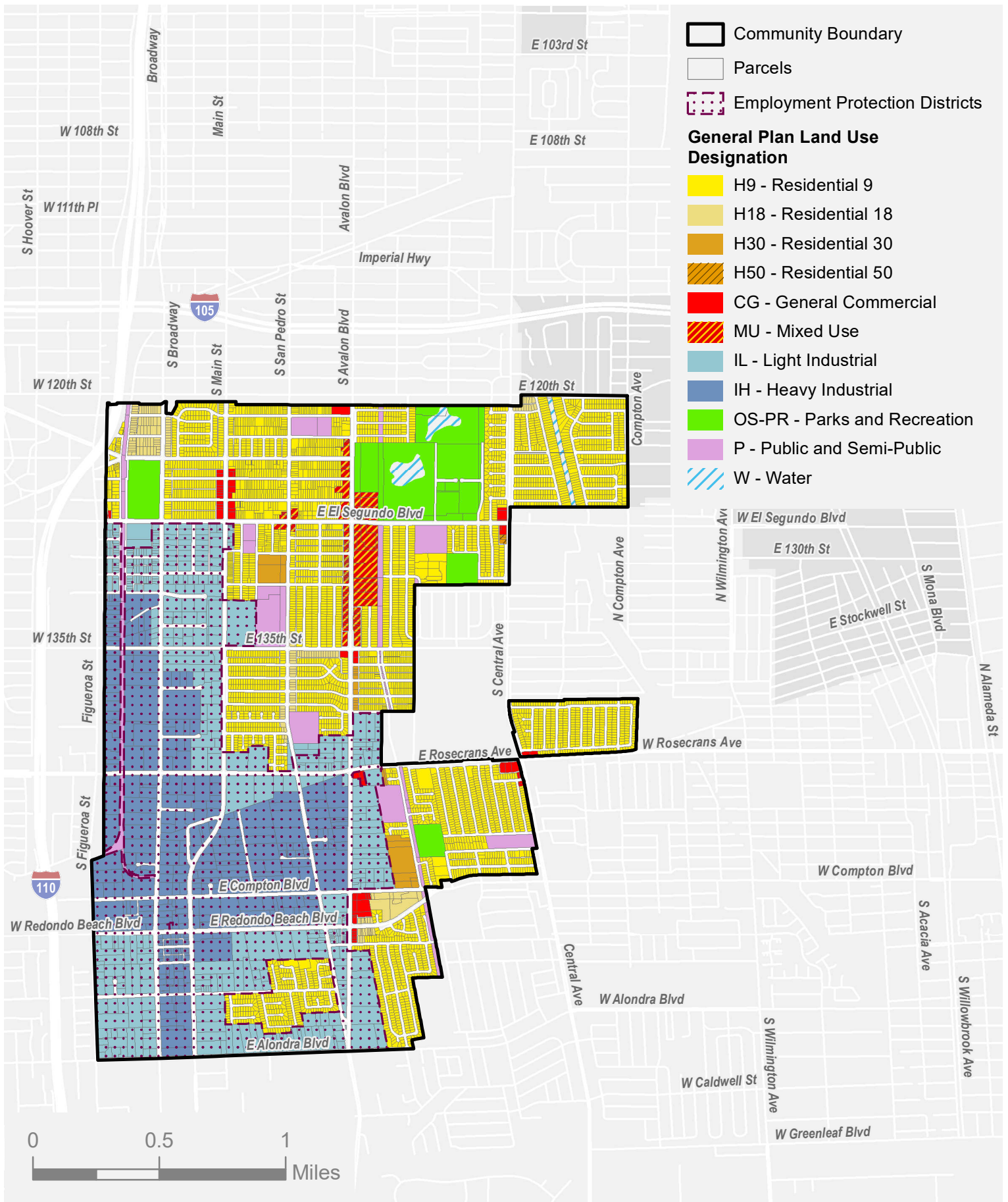
- H9 - Residential 9
- H18 - Residential 18
- H30 - Residential 30
- CG - General Commercial
- MU - Mixed Use
- OS-PR - Parks and Recreation
- P - Public and Semi-Public



WEST RANCHO DOMINGUEZ-VICTORIA

LAND USE

3.1-7



WILLOWBROOK LAND USE

3.1-8

