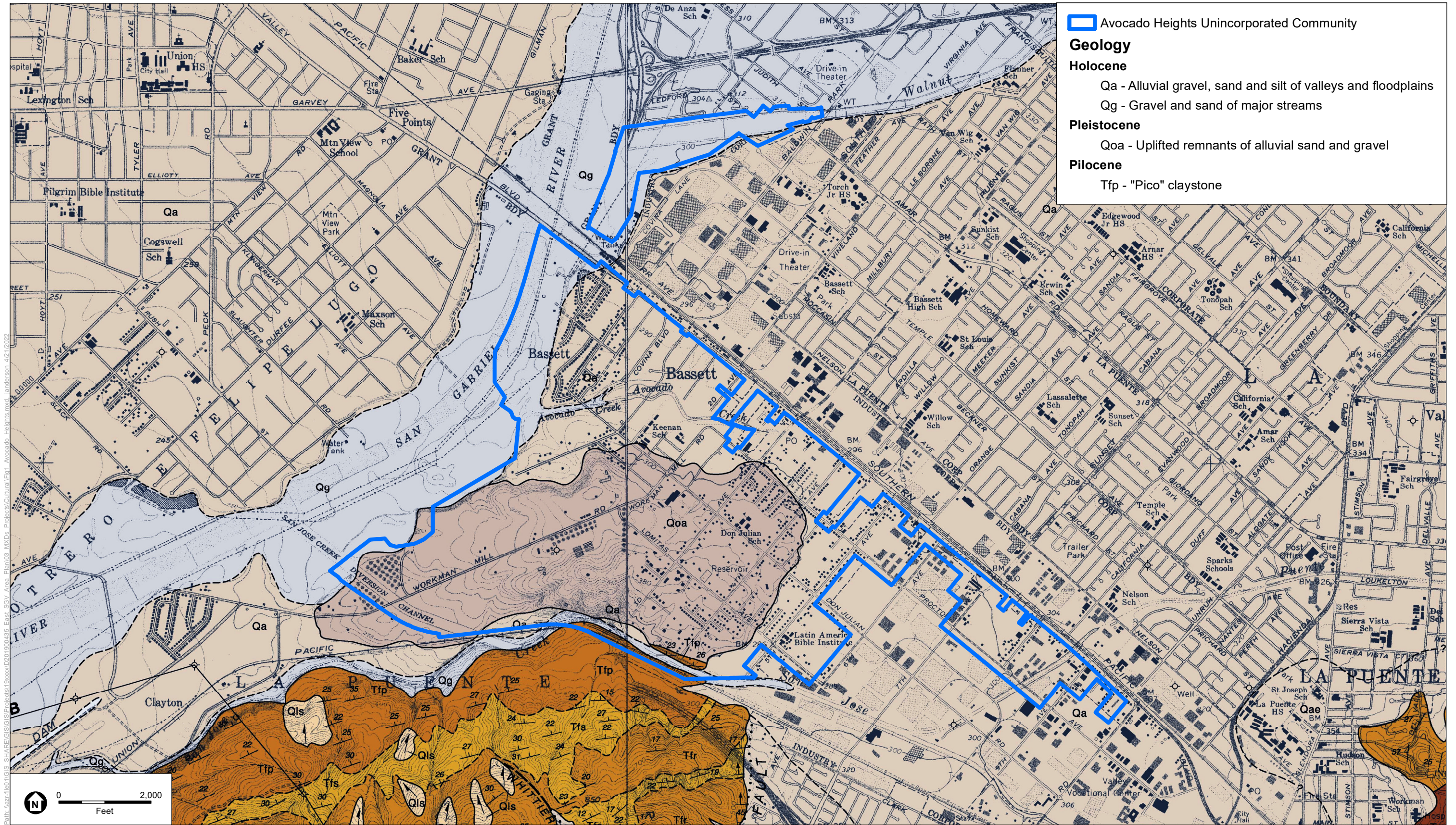


Appendix F

Cultural Resources Data



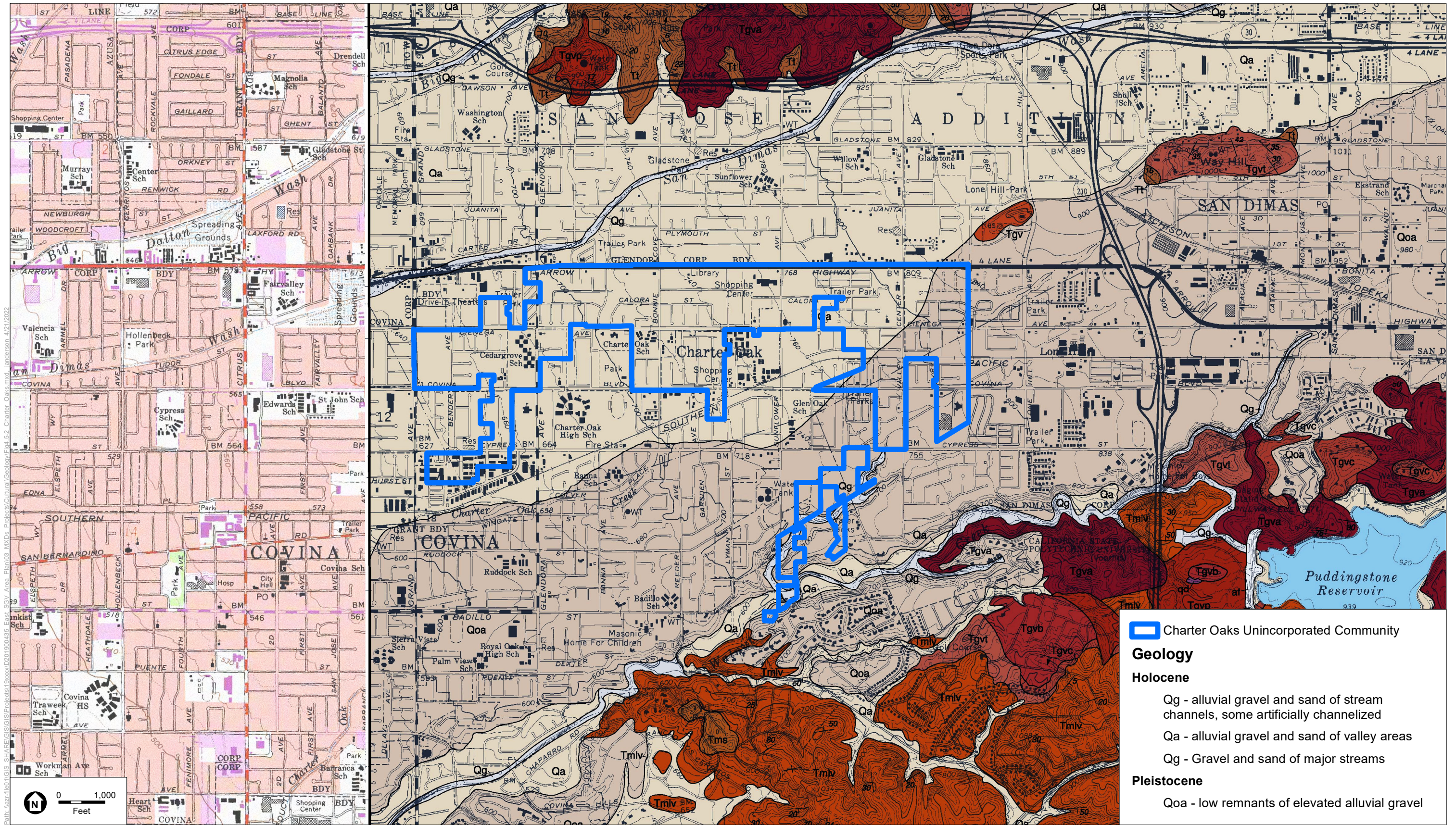


SOURCE: El Monte and Baldwin Park Topoquads

East San Gabriel Valley Area Plan



Figure 4.5-1
Avocado Heights
Geologic Map

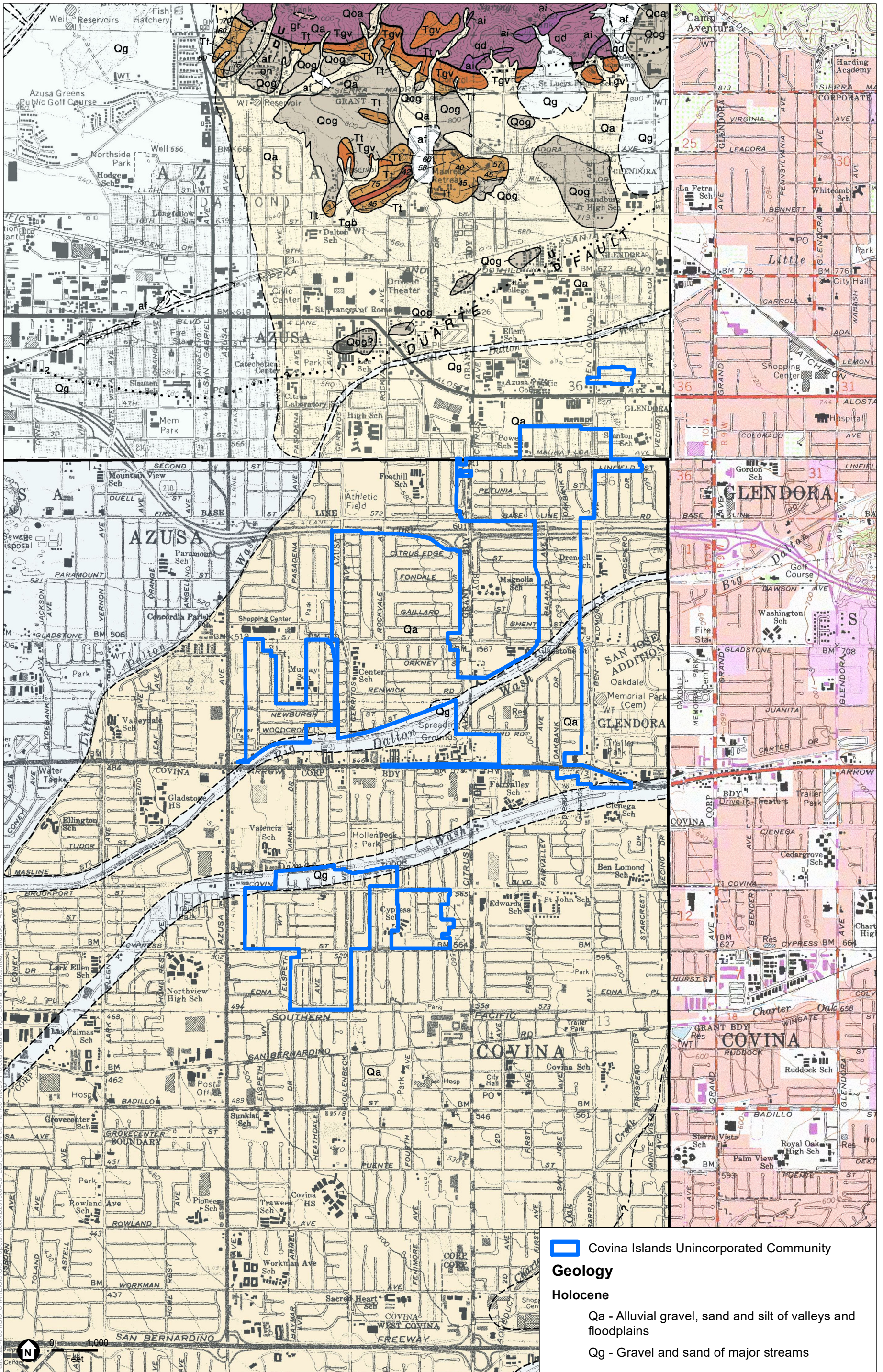


SOURCE: Baldwin Park and San Dimas Topoquads

East San Gabriel Valley Area Plan



Figure 4.5-2
Charter Oak
Geologic Map



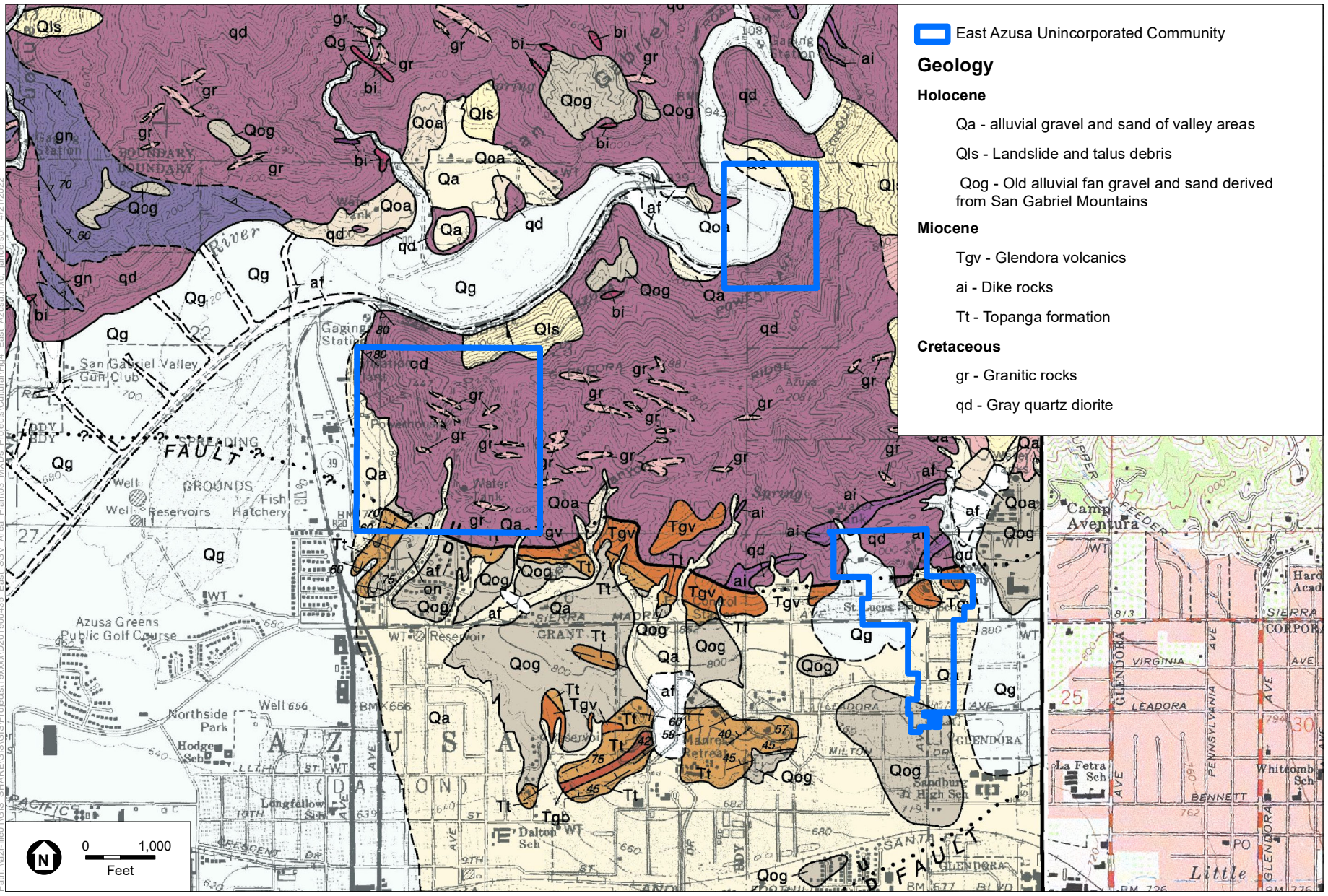
Park_Verif_1601GIS_SHAREGIS_Servicetask13xxx0201090405_East_SGV_Area_Plan103_MV09_Protect3CulturalE18_Covina_Islands.mxd_landuseplan_12/12/2023

SOURCE: Baldwin Park and Azusa Topoquads

East San Gabriel Valley Area Plan



Figure 4.5-3
Covina Islands
Geologic Maps

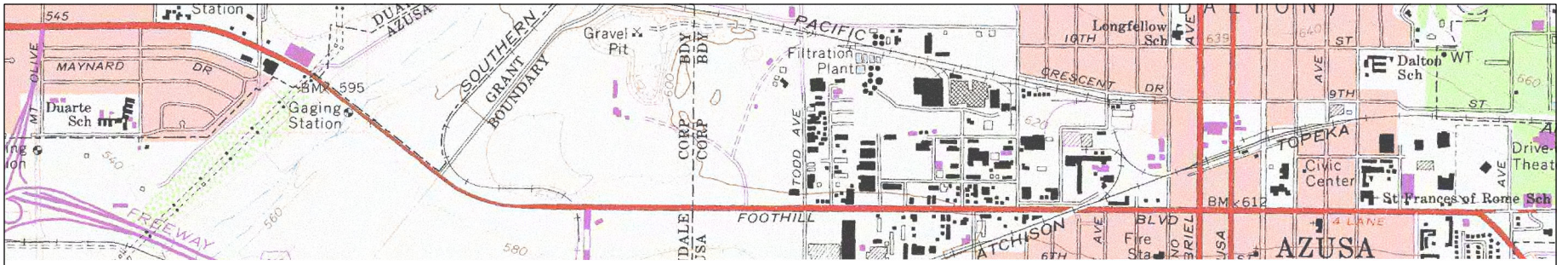


SOURCE: Azusa Topoquad

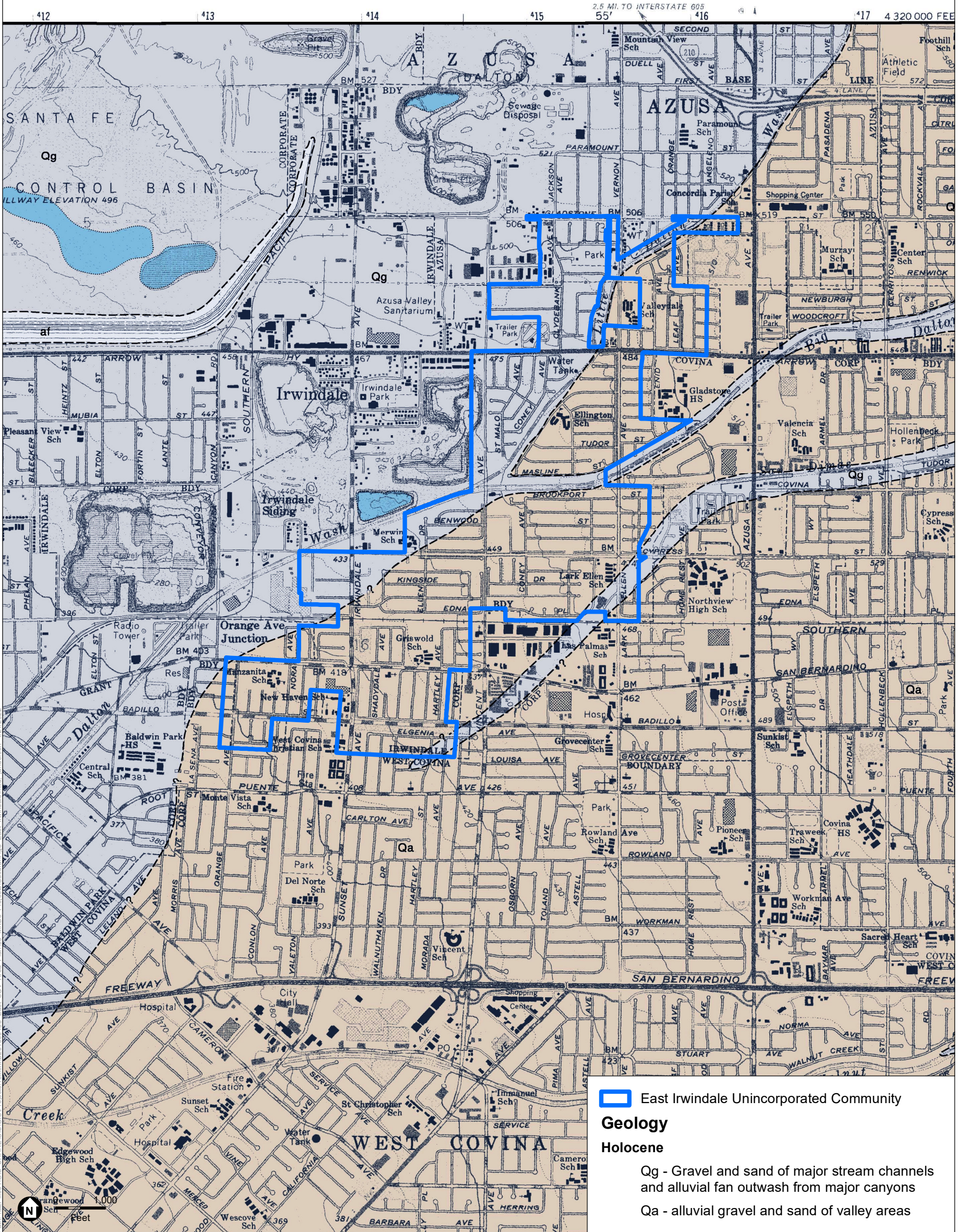
East San Gabriel Valley Area Plan



Figure 4.5-4
East Azusa
Geologic Map



DF-69 GEOLOGY EL MONTE AND BALDWIN PARK QUADRANGLE

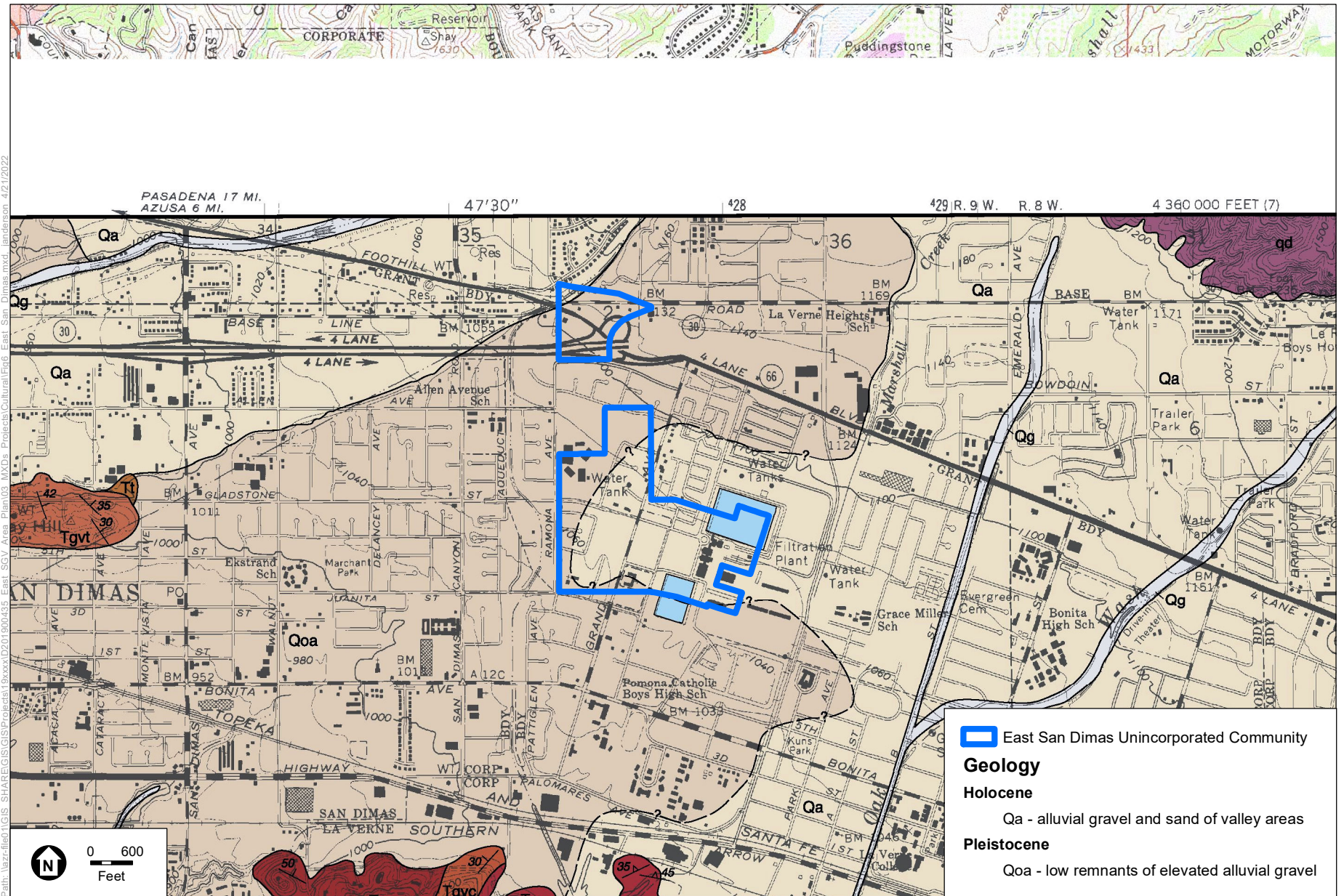


SOURCE: Baldwin Park Topoquad

East San Gabriel Valley Area Plan



Figure 4.5-5
East Irwindale
Geologic Map

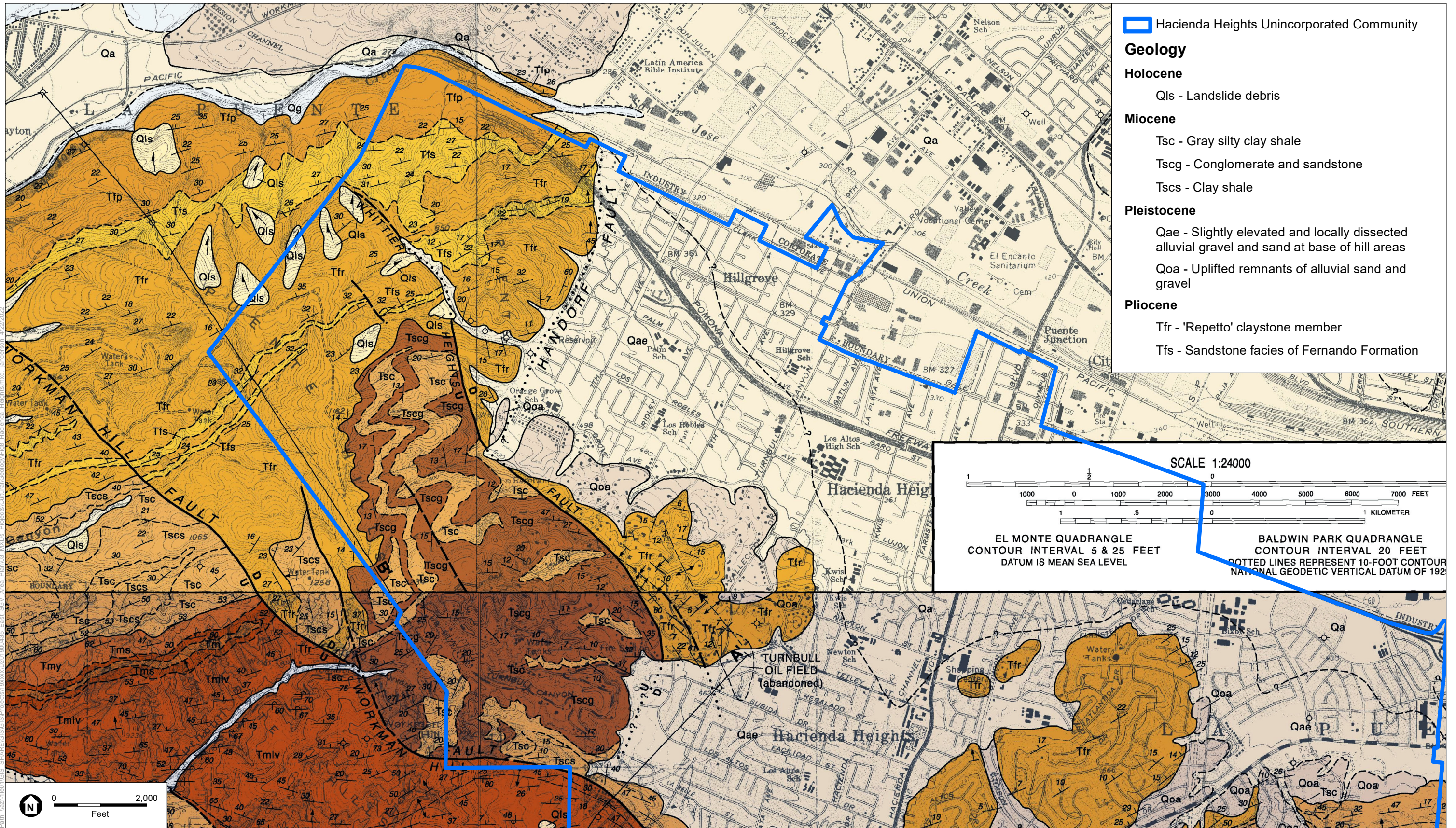


SOURCE: San Dimas Topoquad

East San Gabriel Valley Area Plan



Figure 4.5-6
East San Dimas
Geologic Map

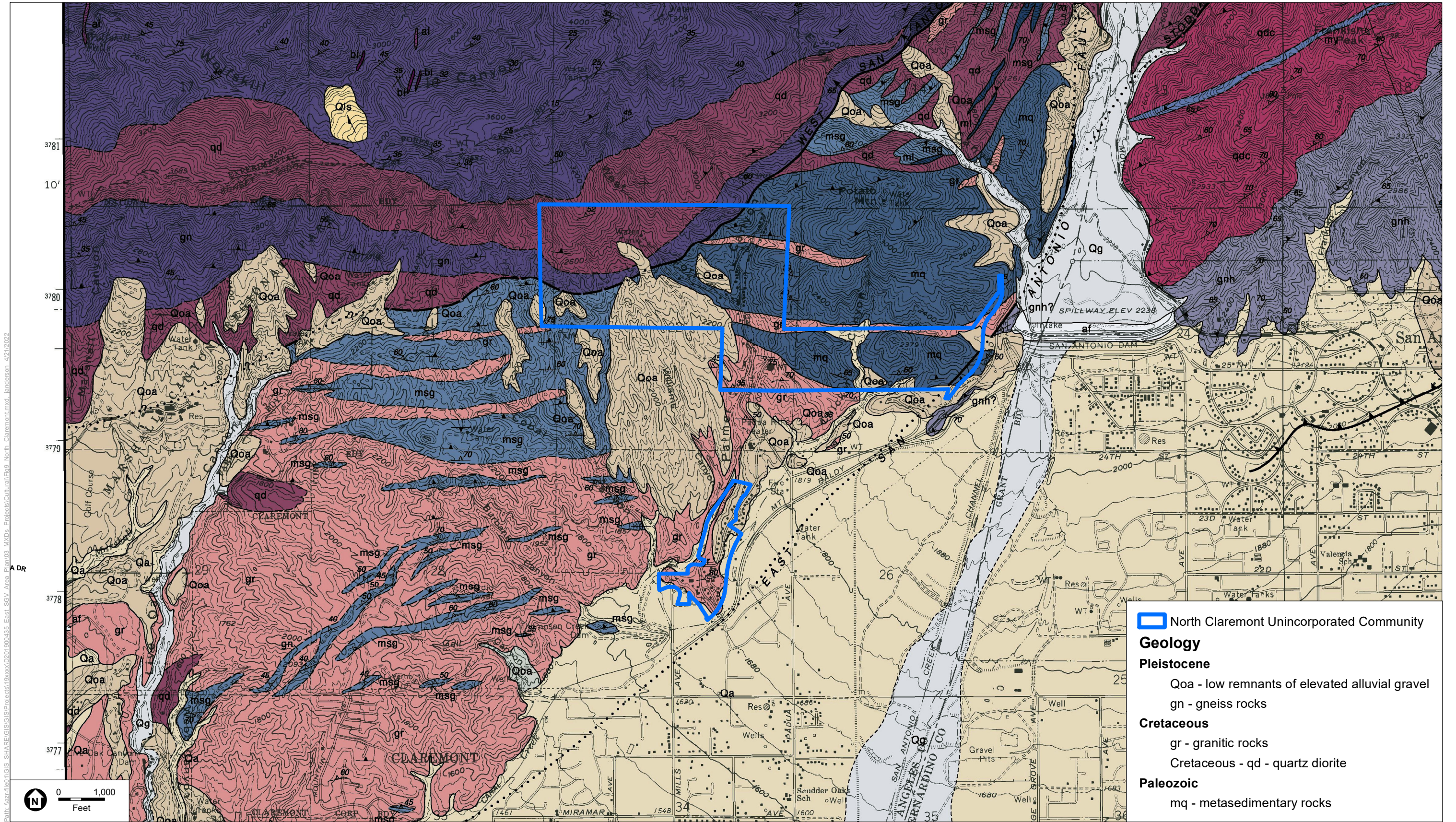


SOURCE: El Monte, Baldwin Park, Whittier, La Habra Topoquads

East San Gabriel Valley Area Plan



Figure 4.5-8a
Hacienda Heights
Geologic Map

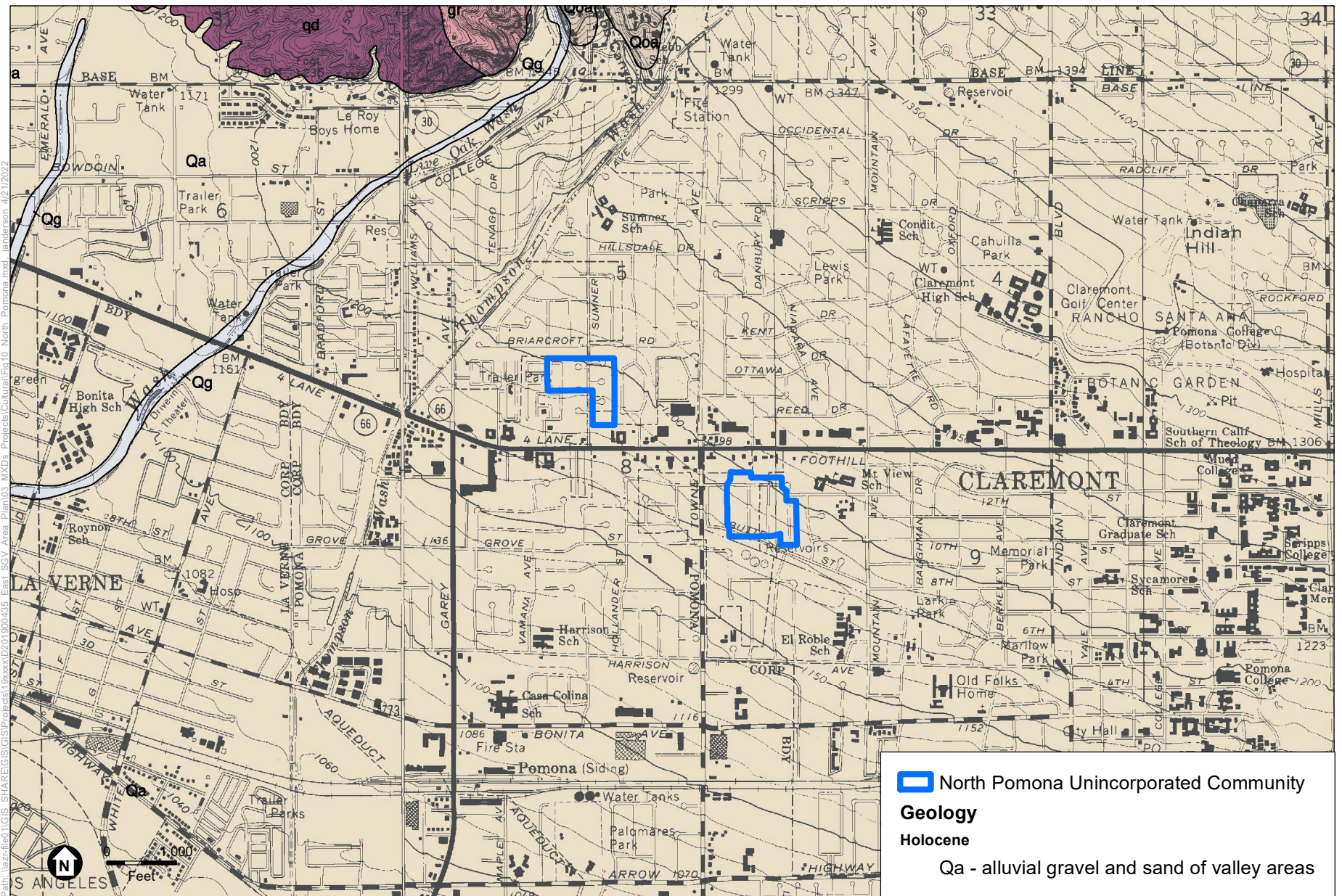


SOURCE: Mt. Baldy Topoquad

East San Gabriel Valley Area Plan



Figure 4.5-9
North Claremont
Geologic Map

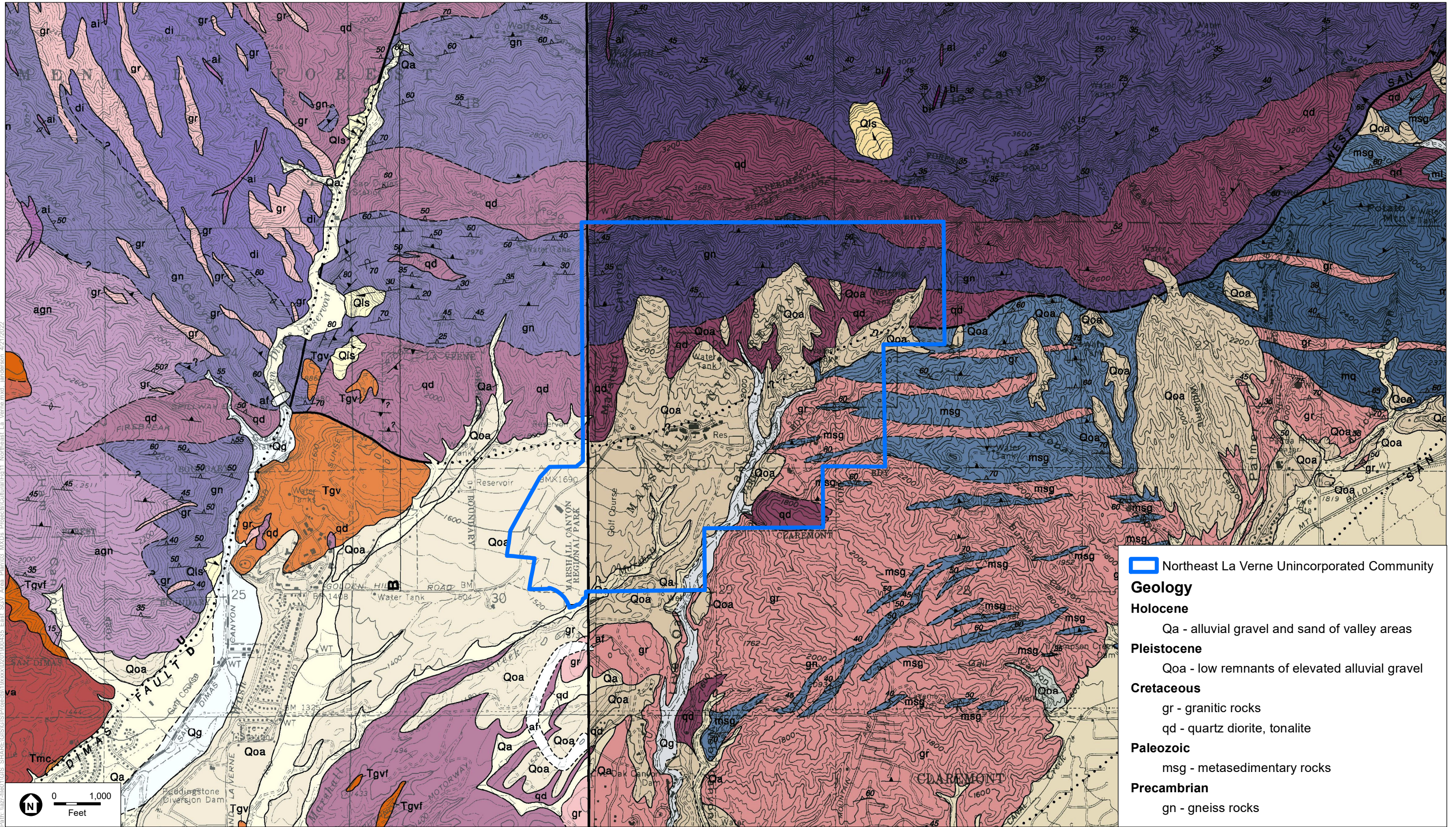


SOURCE: Ontario Topoquad

East San Gabriel Valley Area Plan



Figure 4.5-10
North Pomona
Geologic Map

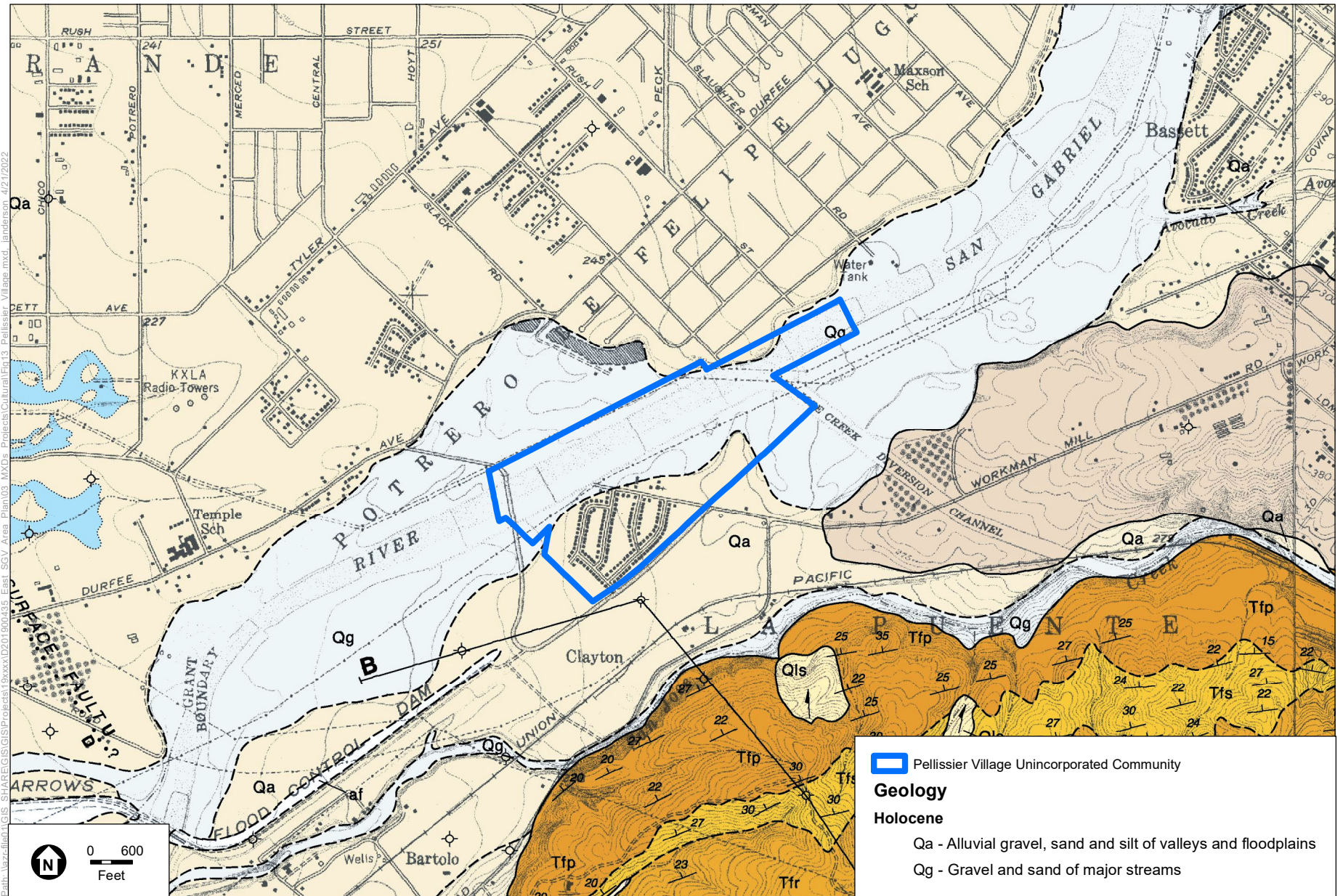


SOURCE: Glendora and Mt. Baldy Topoquads

East San Gabriel Valley Area Plan



Figure 4.511
Northeast La Verne
Geologic Map



SOURCE: El Monte Topoquad

East San Gabriel Valley Area Plan

Figure 4.5-13
 Pellissier Village
 Geologic Map

 Rowland Heights Unincorporated Community

Geology

Holocene

Qa - Alluvial gravel, sand and silt of valleys and floodplains

Qae - Slightly elevated and locally dissected alluvial gravel and sand, on north side of Puente Hills

Qls - Landslide debris

Miocene

Tm - Unassigned shale

Tmlv - La Vida Shale Member

Tmss - Soquel Sandstone Member and facies

Tmy - Yorba Shale Member

Tsc - Gray silty clay shale

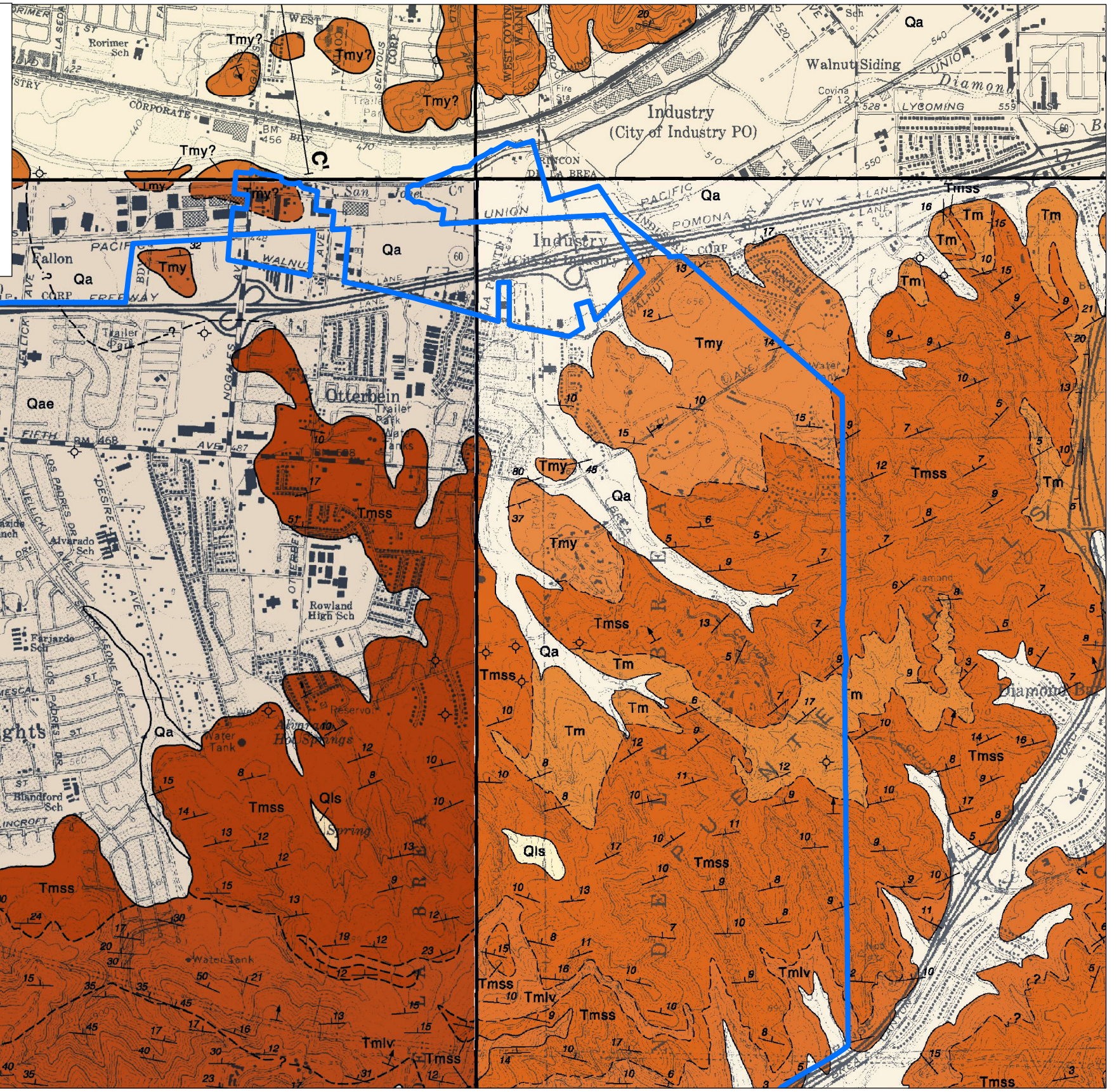
db - Diabase

Pleistocene

Qlh - La Habra Formation

Pliocene

Tf - siltstone to claystone facies

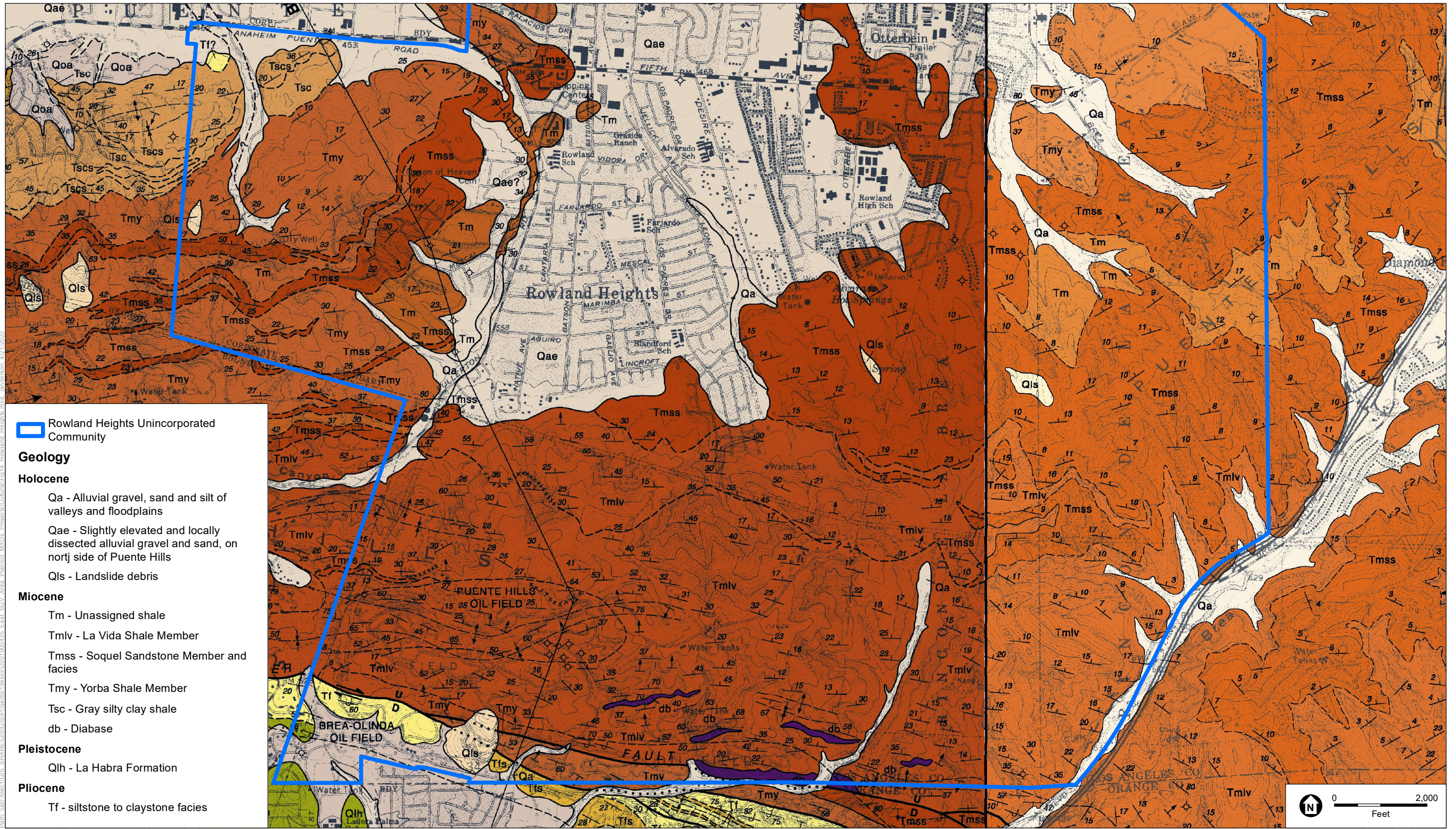


SOURCE: Baldwin Park, San Dimas, La Habra, Yorba Linda Topoquads

East San Gabriel Valley Area Plan



Figure 4.5-14a
Rowland Heights
Geologic Map




SOURCE: Baldwin Park, San Dimas, La Habra, Yorba Linda Topoquads

East San Gabriel Valley Area Plan



Figure 4.5-14b
Rowland Heights
Geologic Map

 South Diamond Bar Unincorporated Community

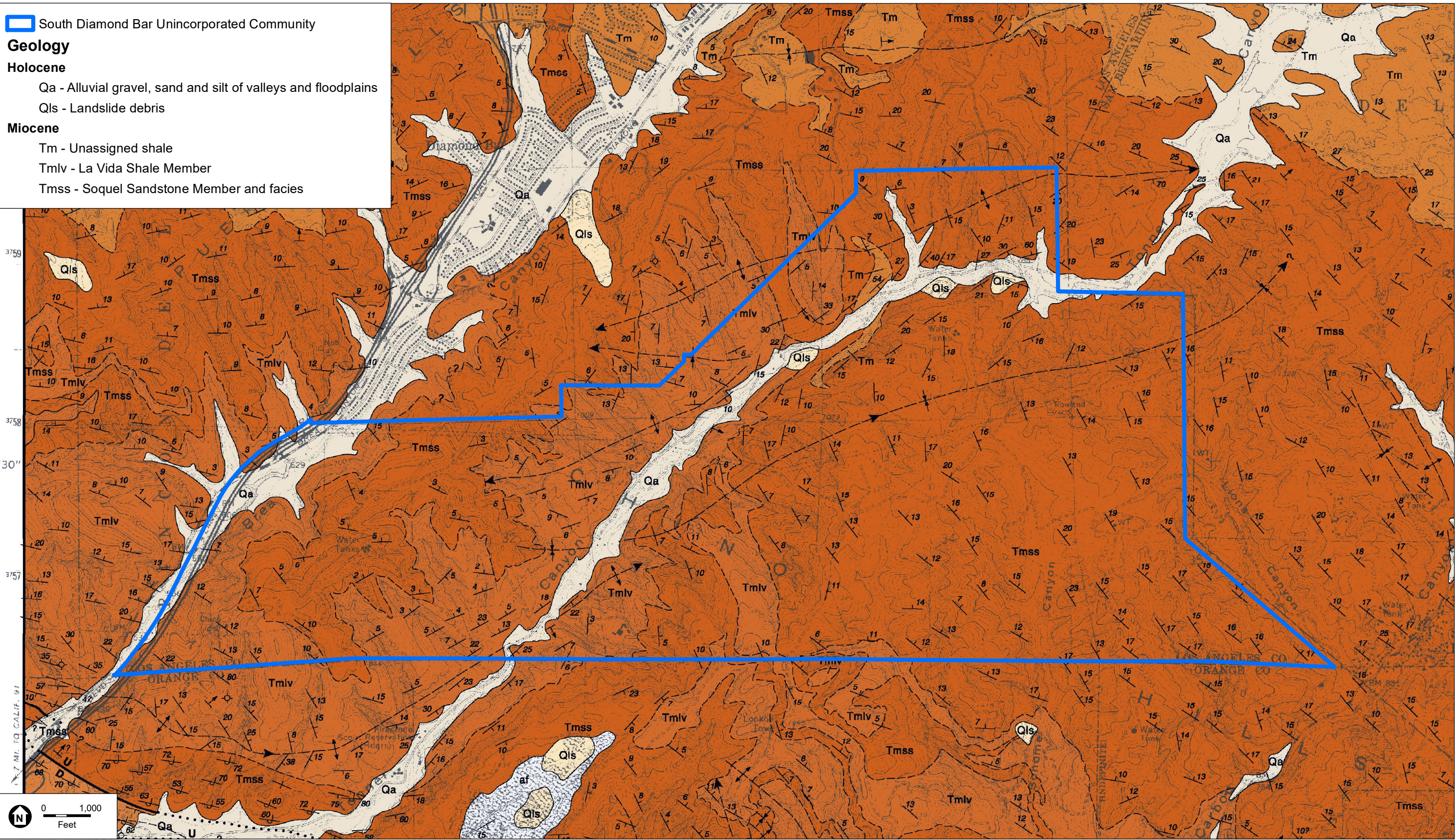
Geology

Holocene

- Qa - Alluvial gravel, sand and silt of valleys and floodplains
- Qls - Landslide debris

Miocene

- Tm - Unassigned shale
- Tmlv - La Vida Shale Member
- Tmss - Soquel Sandstone Member and facies



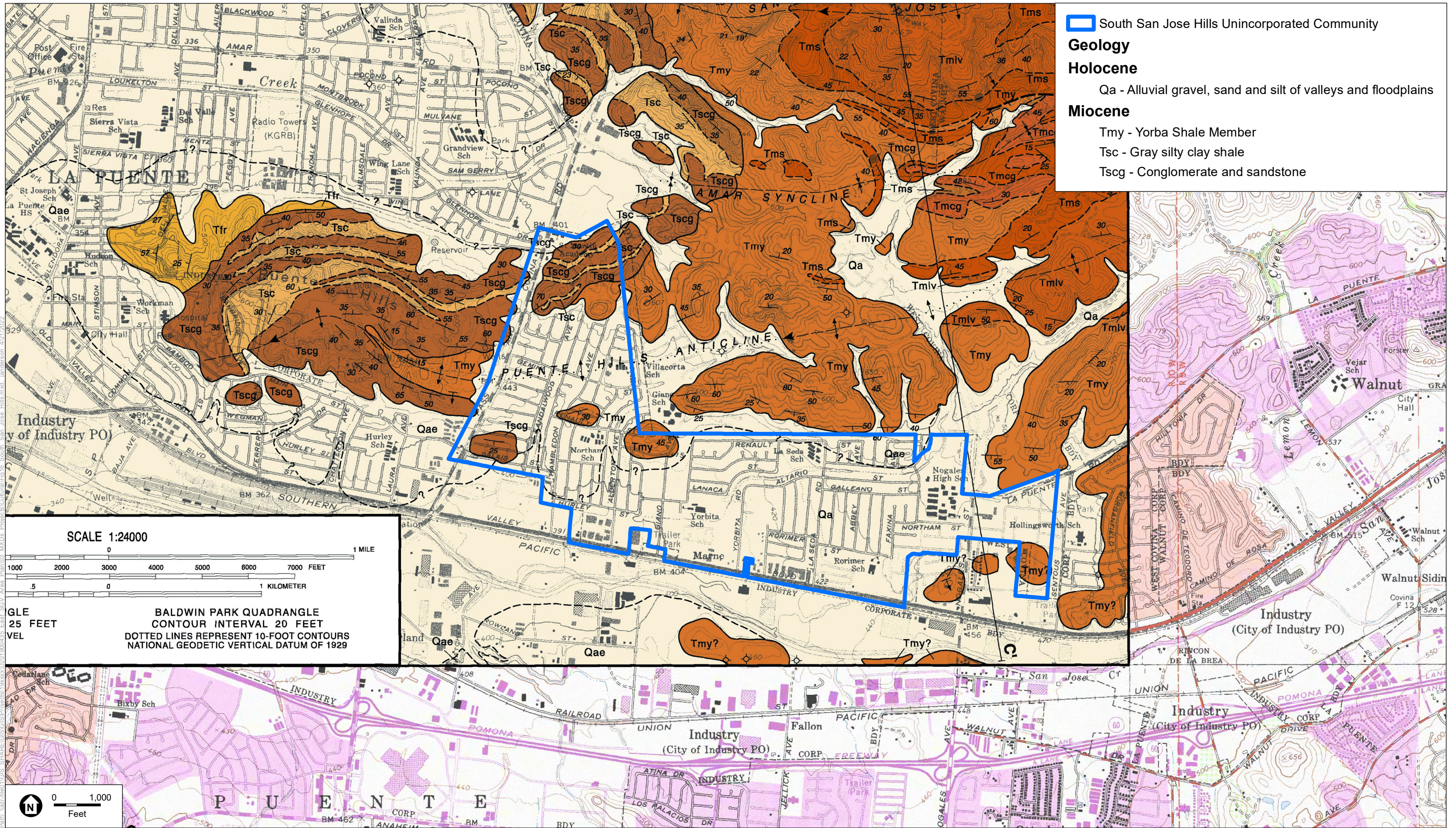
Path: \\uzrj1601\GIS_SHARE\GIS\GIS\Projects\19xxxx\0201900435_East_SGV_Area_Plan\03_MXD\03_Projects\Cultural\Fig15_South_Diamond_Bar.mxd_4/21/2022

SOURCE: Yorba Linda Topoquad

East San Gabriel Valley Area Plan



Figure 4.5-15
South Diamond Bar
Geologic Map

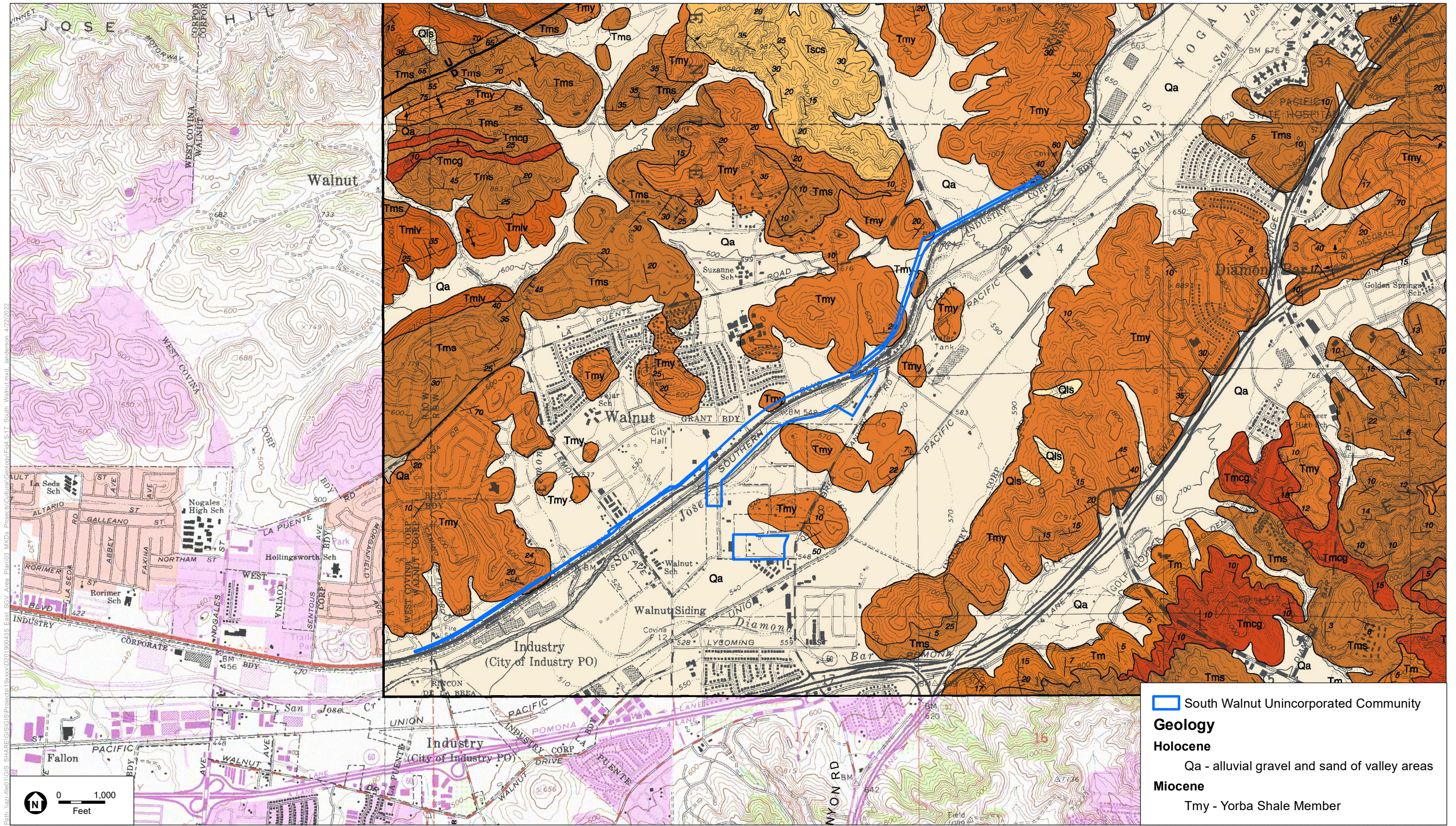


SOURCE: Baldwin Park Topoquad

East San Gabriel Valley Area Plan



Figure 4.5-16
South San Jose Hills
Geologic Map



SOURCE: San Dimas Topoquad

East San Gabriel Valley Area Plan


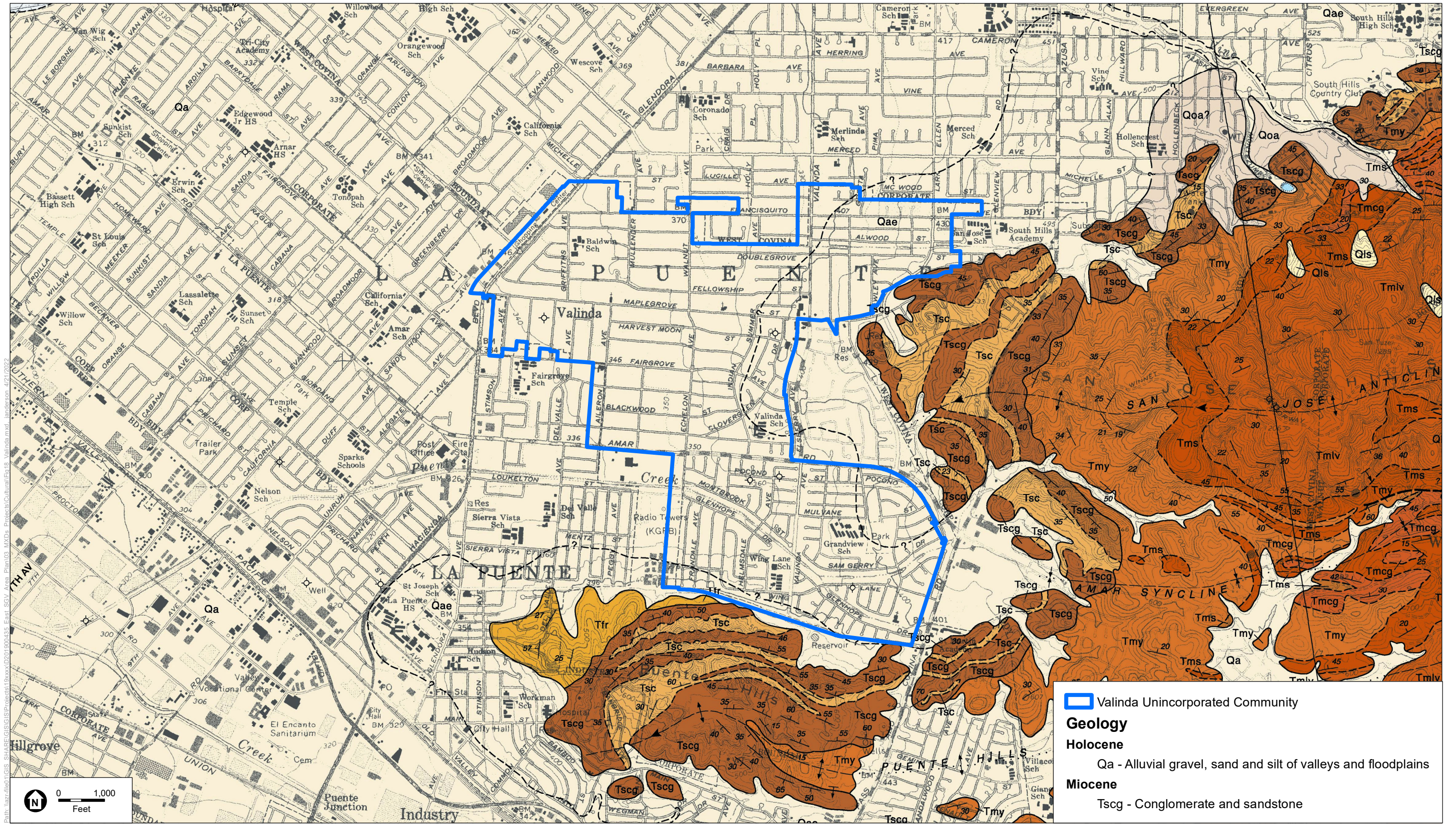


Figure 4.5-17
South Walnut
Geology Map

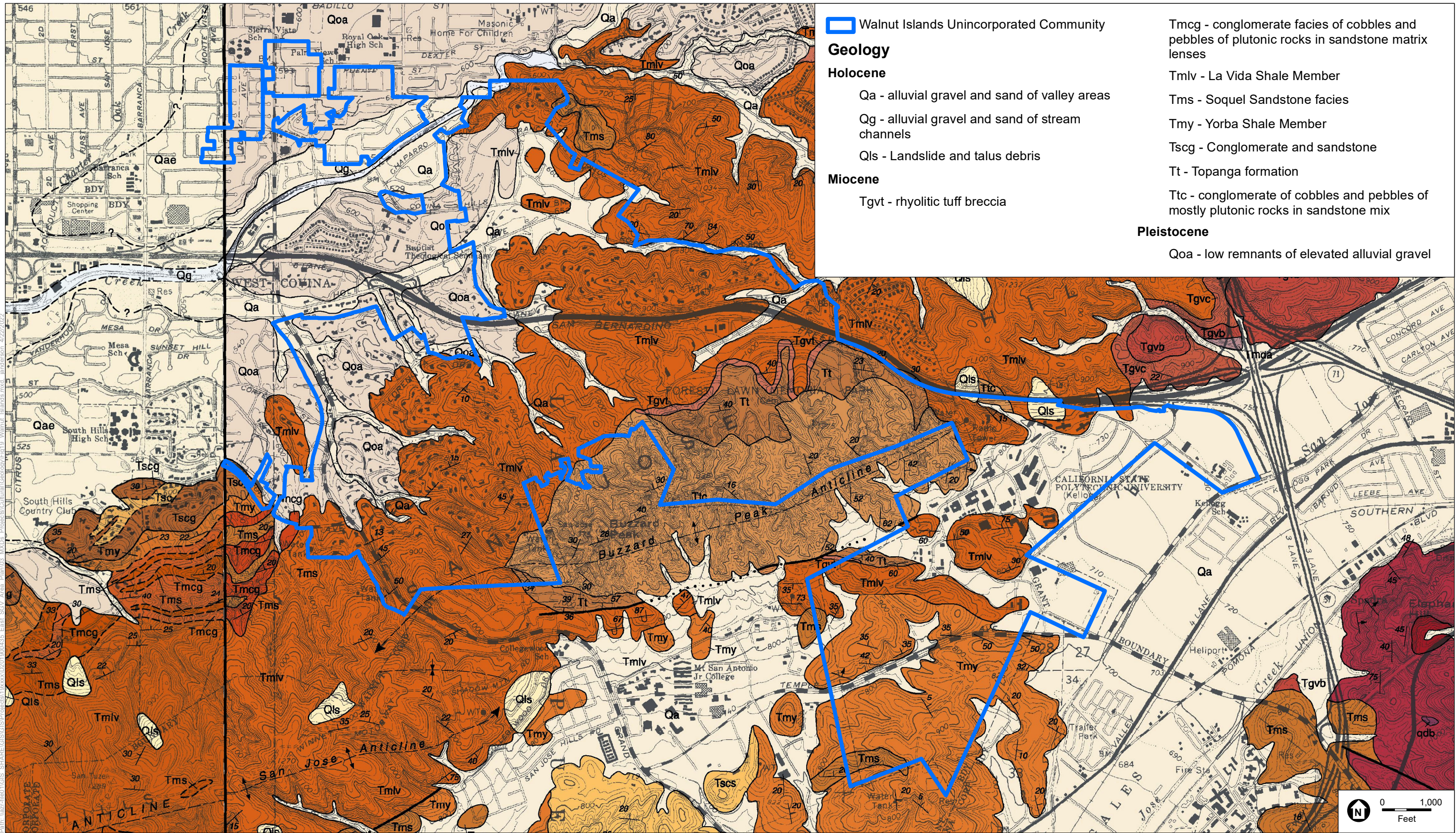


SOURCE: Baldwin Park Topoquad

East San Gabriel Valley Area Plan



Figure 4.5-18
Valinda
Geologic Map

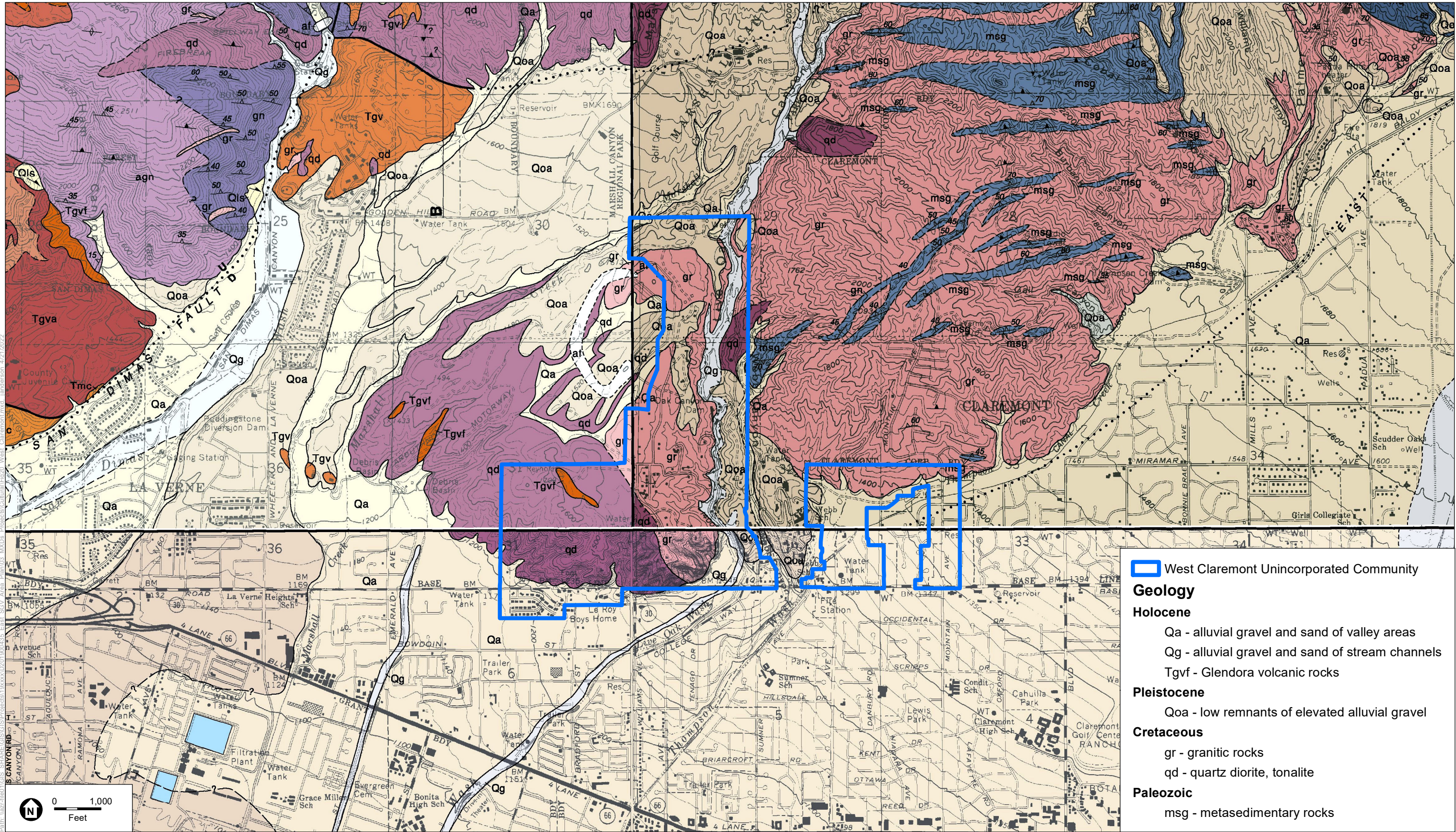


SOURCE: Baldwin Park and San Dimas Topoquad

East San Gabriel Valley Area Plan



Figure 4.5-19
Walnut Islands
Geologic Map

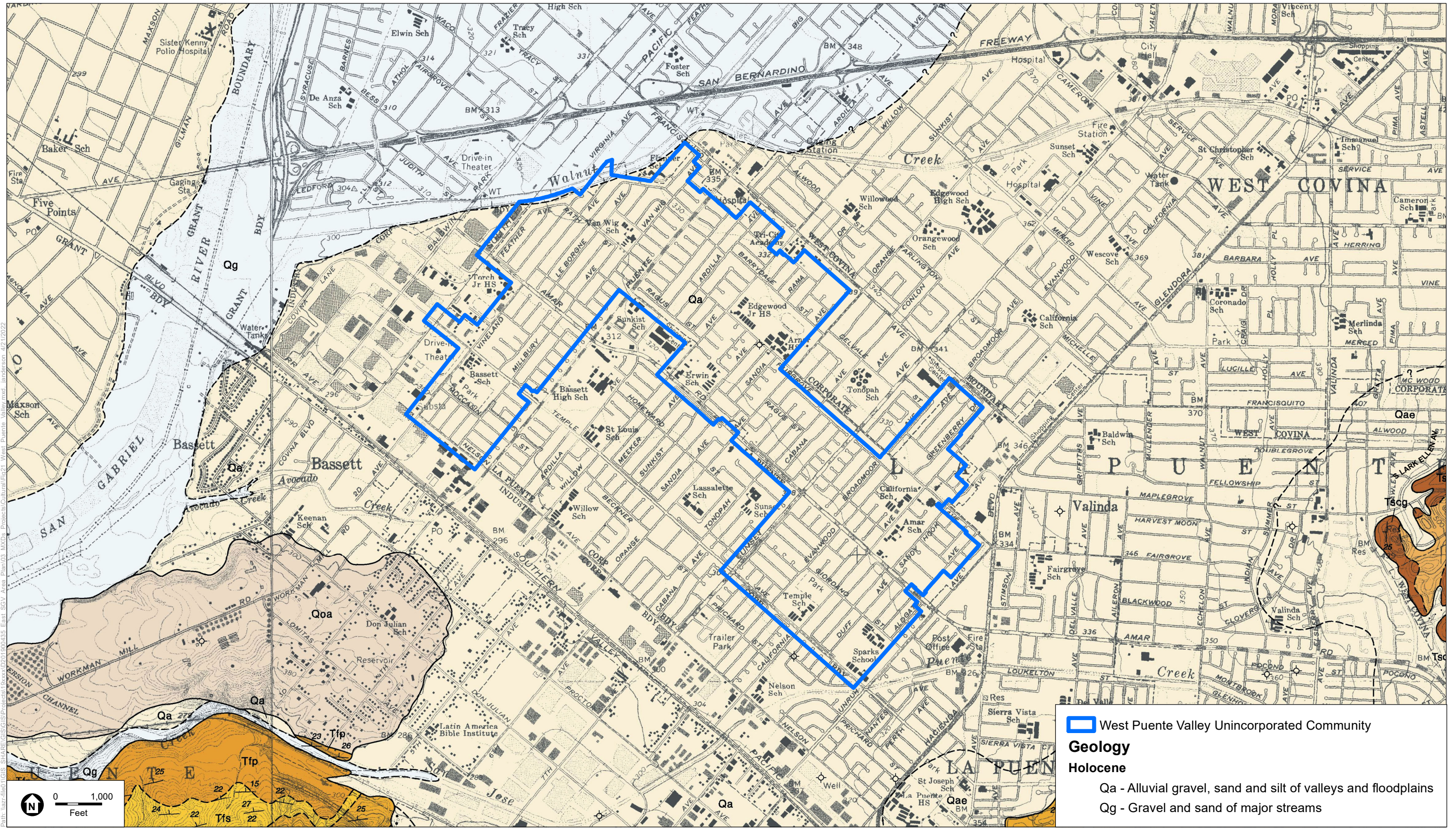


SOURCE: Glendora, Mt. Baldy, San Dimas, Ontario Topoquads

East San Gabriel Valley Area Plan



Figure 4.5-20
West Claremont
Geologic Map



SOURCE: Baldwin Park Topoquad

East San Gabriel Valley Area Plan


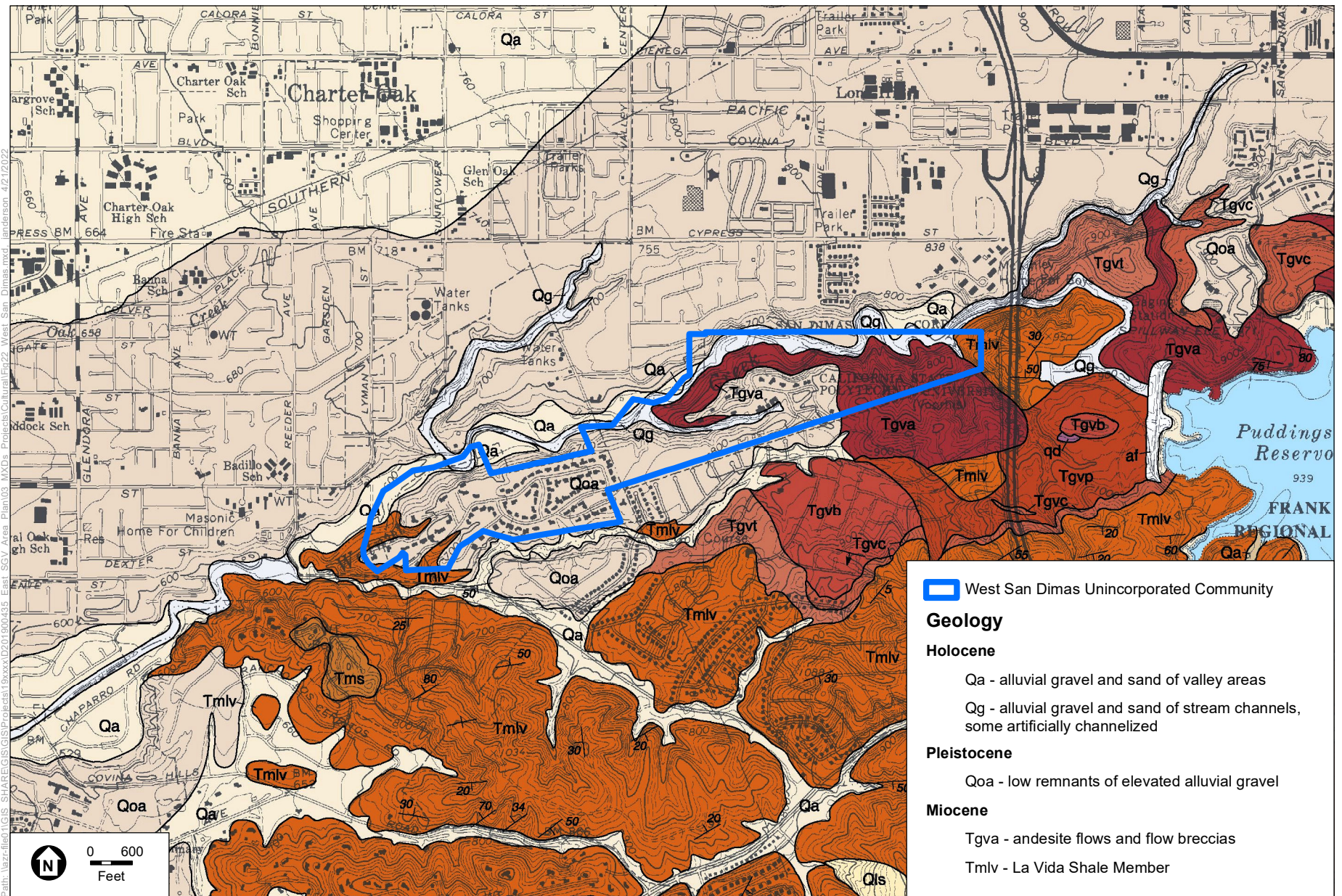


Figure 4.5-21
West Puento Valley
Geologic Map

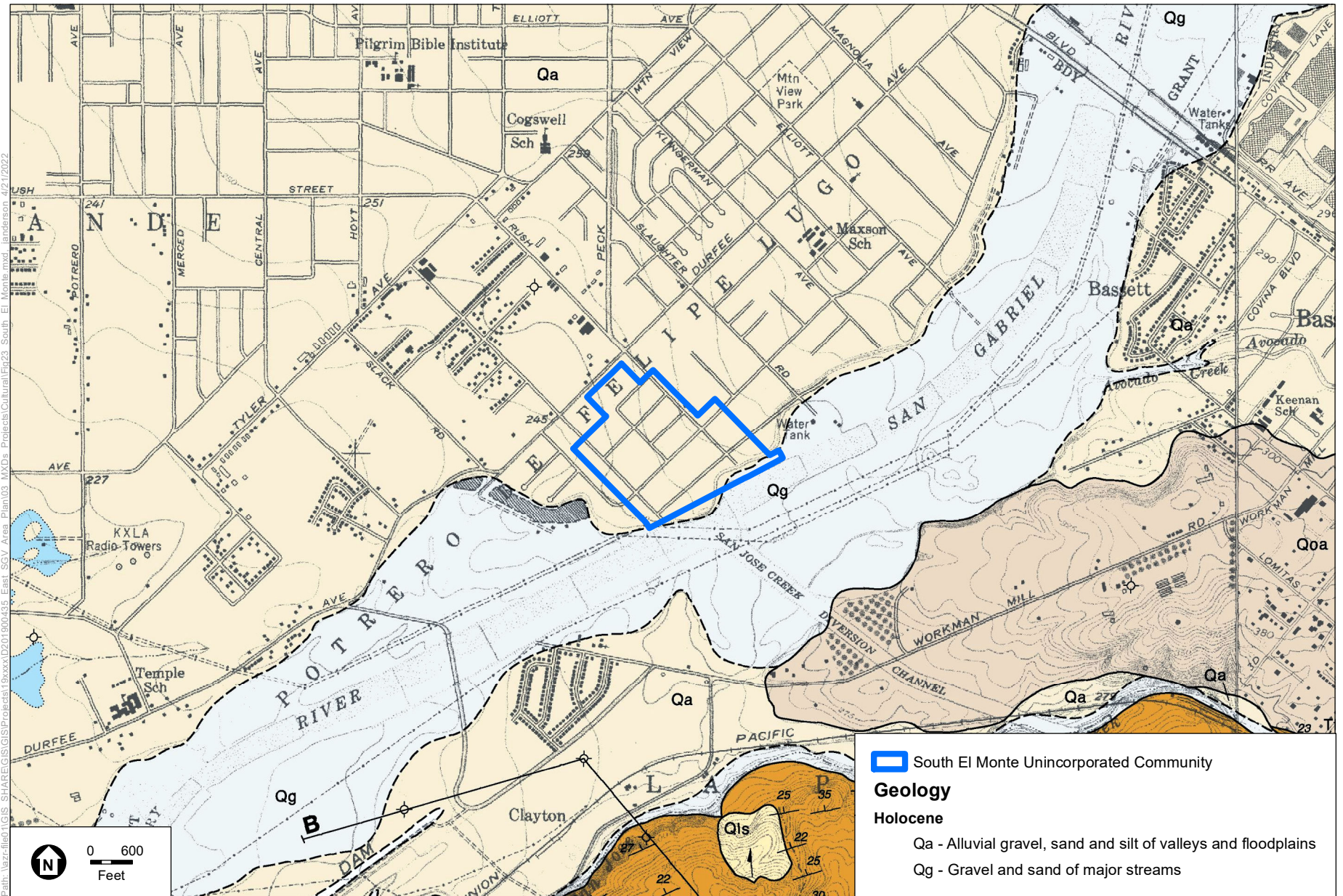


SOURCE: San Dimas Topoquad

East San Gabriel Valley Area Plan



Figure 4.5-22
West San Dimas
Geologic Map

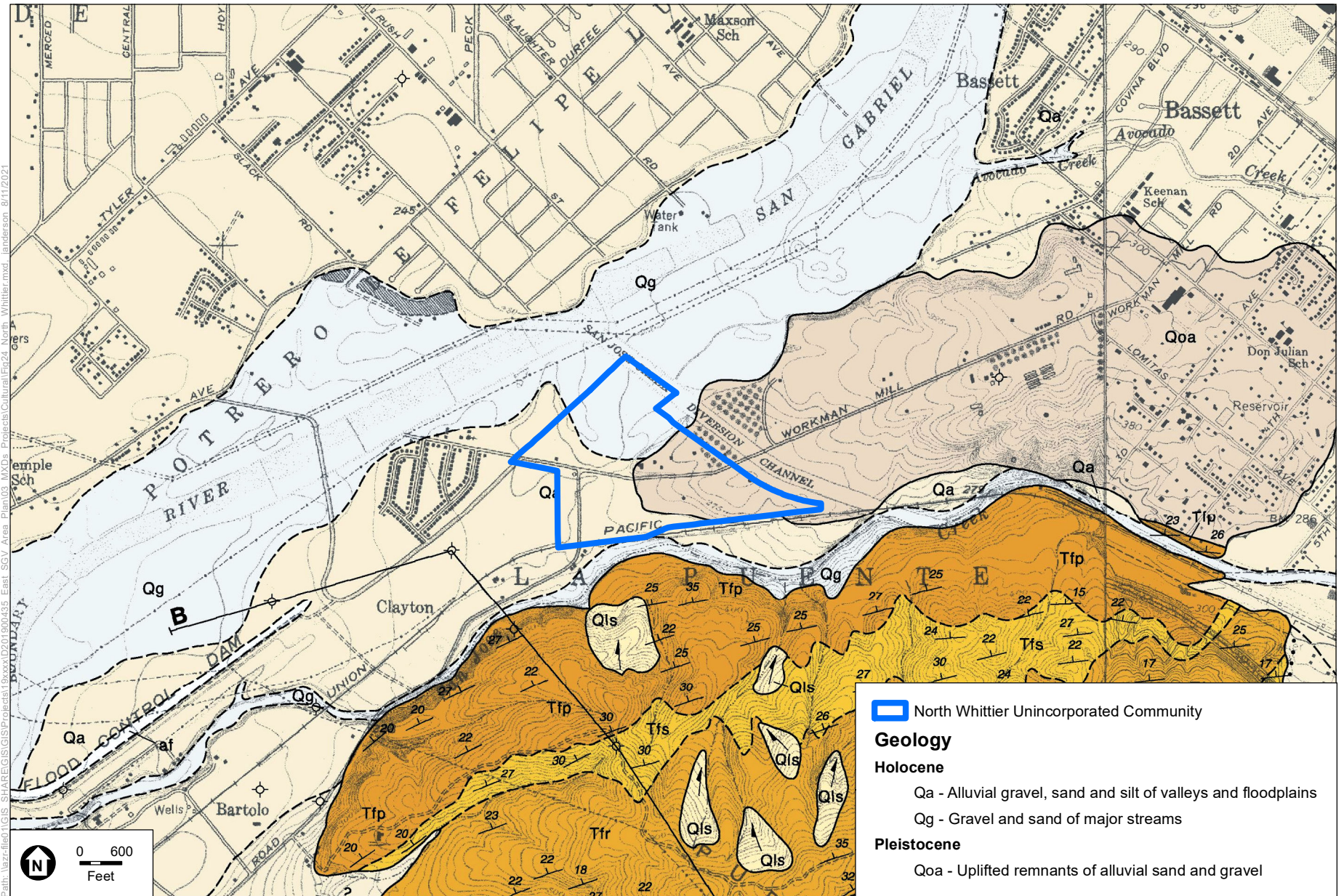


SOURCE: El Monte Topoquad

East San Gabriel Valley Area Plan



Figure 4.5-23
Unincorporated South El Monte
Geologic Map



SOURCE: El Monte Topoquad

East San Gabriel Valley Area Plan



Figure 4.5-24
Unincorporated North Whittier
Geologic Map