

**ALTADENA AFRICAN AMERICAN
HISTORIC RESOURCES SURVEY**

**ALTADENA
LOS ANGELES COUNTY, CALIFORNIA**

PREPARED FOR:

**LOS ANGELES COUNTY DEPARTMENT OF REGIONAL PLANNING
320 WEST TEMPLE STREET, ROOM 1346
LOS ANGELES, CA 90012**

PREPARED BY:

**SAPPHOS ENVIRONMENTAL, INC.
430 NORTH HALSTEAD STREET
PASADENA, CALIFORNIA 91107**

SEPTEMBER 8, 2020

TABLE OF CONTENTS

SECTIONS	PAGE
1.0 INTRODUCTION.....	1-1
1.1 Project Overview and Scope	1-1
1.2 Description of Survey Area.....	1-1
1.3 Project Team.....	1-2
1.4 Previous Designations and Surveys.....	1-2
1.5 Recommendations for Future Surveys	1-2
2.0 METHODOLOGY	2-1
2.1 Methodology	2-1
2.2 Archival Research and Interviews	2-1
2.3 Public Outreach.....	2-2
2.4 Historic Context Statement	2-2
2.5 Reconnaissance Survey	2-3
3.0 EXISTING REGULATIONS AND CRITERIA FOR EVALUATION.....	3-1
3.1 Federal	3-1
3.2 State	3-2
3.3 Local	3-4
4.0 HISTORIC CONTEXT STATEMENT	4-1
5.0 SURVEY RESULTS	5-1
6.0 CONCLUSION.....	7-1
7.0 BIBLIOGRAPHY.....	8-1
TABLES	PAGE
4-1 African American Growth in Altadena.....	4-1
4-2 Shift of African American Community from Pasadena to Altadena.....	4-20
5-1 Significant Individual Properties	5-1
5-2 Properties Not Evaluated.....	5-2
5-3 Contributors to The Meadows	5-2
5-4 Non-Contributors to The Meadows	5-6
5-5 Contributors to The S.E.N.C.H.	5-8
5-6 Non-Contributors to The S.E.N.C.H.....	5-11

FIGURES	PAGE
1 Map of Altadena, 1887	4-4
2 Early 20th Century Tract Development.....	4-6
3 Redlining Map, 1939.....	4-7
4 1960 Census Data	4-10
5 1970 Census Data	4-12
6 Dots on the Map, Los Angeles County News & Views.	4-16
7 M. Earl Grant.....	4-22
8 Anthony “Tony” Stewart	4-32
9 Lt. Oliver Goodall	4-33
10 William “Bob” Lucas	4-34

APPENDICES

A	Maps
B	DPR 523 Series Forms
C	Pasadena Redevelopment Maps, 1960–1970
D	Pasadena Plan Busing System Maps, 1970

SECTION 1.0 INTRODUCTION

1.1 PROJECT OVERVIEW AND SCOPE

In July 2020, the Los Angeles County Department of Regional Planning partnered with Sapphos Environmental, Inc. to complete a historic context statement and resource survey of Altadena with a focus on the African American community. The goal of the context statement and survey is to bring awareness to Altadena's valuable African American history, identify African American resources so that they can be potentially preserved through the County's Historic Preservation Ordinance, and inform policy for land development plans. The scope of this project is to develop a historic context statement which highlights the broad patterns of development of the African American community within Altadena. The context statement will then be used to identify and evaluate potential historical resources against national, state, and county eligibility criteria (Section 3.0, *Existing Regulations and Criteria for Evaluation*).

The historic context statement is focused on providing an in-depth narrative into themes associated with the development of the African American community within Altadena. However due to budget and time constraints, the historic context statement does not explore all themes associated with the African American community within Altadena but creates a framework for future development of additional surveys. The historic context statement focused on events that shaped the African American community in Altadena to help better understand its growth and significance. The context statement was used to identify potential historical resources associated with the African American community through a reconnaissance survey completed on August 5 and 8, 2020. This report will provide guidance and foundation for future land use and planning decision and for future survey work.

1.2 DESCRIPTION OF SURVEY AREA

The community of Altadena is an unincorporated area and Census Designated Place within Los Angeles County. Altadena is approximately 14 miles north of Downtown Los Angeles and is nestled in the foothills of the San Gabriel Mountains. Altadena is directly north of Pasadena with La Canada Flintridge to the west and Sierra Madre to the east (Appendix A, *Maps*). The survey area is bounded generally by Woodbury Road to the south, Altadena Drive to the east, the San Gabriel Mountains to the north, and Windsor Avenue to the west. Altadena's topography generally slopes slightly south away from the San Gabriel Mountains. Its most northern section is located within the actual foothills of the mountains with winding roads that climb more steeply north towards the trails leading into the mountains.

Altadena is almost entirely residential and is known to be a "bedroom" community for those working in neighboring cities. The area is dominated by single-family residential buildings with some small multi-family and commercial areas but lacks a true commercial core. Lack of zoning and land use oversight early in the development of the community led to irregular street grids and development patterns. Much of the built environment was constructed between 1920 and 1980, with most of the land within Altadena built out by then. The dominant north/south streets include Fair Oaks Avenues,

Lincoln Avenue, and Lake Avenue with Altadena Drive being the main east/west route. There are several large parks within the community including Loma Alta Park, Charles S. Farnsworth Park, and a portion of Eaton Canyon Falls on the northeast boundary. The smaller streets in Altadena are narrow and have varying tree coverage, some without sidewalks. The main through streets listed above are much wider and the small commercial presence the community has is located along these streets. Parcels within the community generally tend to be modest in size and do not vary much from east to west, except for the lots located in the northern-most section of Altadena, within the foothills, which are much larger and irregular in shape.

During the research and interview process conducted for this project, several resources located within the City of Pasadena were identified as significant to the Altadena African American community. These resources were not evaluated in this report because they are located outside of the survey area.

1.3 PROJECT TEAM

All phases of this project were conducted or supervised by Sapphos Environmental, Inc. personnel who meet the Secretary of the Interior's *Professional Qualification Standards* in History and Architectural History.¹ Those staff members include Ms. Carrie Chasteen (Project Manager) and Ms. Kasey Conley. Additional staff from Sapphos Environmental, Inc. who participated in the project include Ms. Rory Baker, Ms. Isis Amoah, Mr. DeShawn Brown, and research intern Dr. Sabrina Howard.

Sapphos Environmental, Inc. would like to thank those who provided information and resources to aid in the completion of this project including Ms. Veronica Jones, Town Councilperson; Mr. Eric Mulfinger, Altadena Historical Society; and Ms. Katie Clark, Altadena Public Library.

1.4 PREVIOUS DESIGNATIONS AND SURVEYS

In 1991, a historic context statement was completed for the Altadena area by Altadena Heritage and San Buenaventura Research Associates. The historic context statement explored contexts and themes associated with the general history and development patterns within Altadena but did not include narrative about the African American community.²

In 2020, a plaque was added to the former home of Lt. Oliver Goodall, an important African American activist within the Altadena community.³ No other previously surveyed resources were identified within Altadena.

1.5 RECOMMENDATIONS FOR FUTURE SURVEYS

The final historic context statement explores fundamental themes important to understand the basic development of the African American community in Altadena including general history, residential development, integration of communities and schools, and commercial and institutional growth.

¹ The Secretary of the Interior's *Professional Qualification Standards* were developed by the National Park Service. For further information on the Standards, please refer to http://www.nps.gov/history/local-law/arch_stnds_9.htm.

² Altadena Heritage and San Buenaventura Research Associates. December 1991. "Altadena Historic Context Statement, Altadena" Copy provided by Tim Gregory.

³ The site has not been formally designated.

These themes become important anchors in exploring additional context and themes that further describe the African American community. Due to budget and time constraints on the project, not all themes identified through research and community input were able to be incorporated into this project. Sapphos Environmental, Inc. acknowledges that there are several contexts and themes not researched within this report and recommends they be completed and added in potential future survey work. Those context and themes include:

1. Tuskegee Airmen and the Buffalo Soldiers
 - a. Many Tuskegee Airmen and Buffalo Soldiers resided in Altadena after their time serving in World War II, including Lt. Oliver Goodall. Due to time constraints, an adequate theme was not feasible and thus should be completed at a later time.
2. Civil Rights Movements within Altadena
 - a. No specific Civil Rights Movement (CRM) leaders were identified within Altadena, yet research suggests there may be some connection to the CRM and the community in Altadena.
3. The Altadena African American Artist Community
 - a. Individuals and events identified with the African American Artist community were identified through research for this project. Due to budget and time constraints, an adequate theme was not feasible and thus should be completed at a later time.
4. Significant African American Architects and Builders
 - a. African American architects and builders who worked in Altadena were not identified through the research completed, but it is recommended that further research be completed
5. Community Leaders and Activists
 - a. Mr. Bob Lucas, Lt. Oliver Goodall, and Ms. Anthony “Tony” Stewart are mentioned in the context statement briefly, but a deeper narrative of their contributions should be further explored.

SECTION 2.0 METHODOLOGY

2.1 METHODOLOGY

This section explains the methods used in producing the historic context statement and reconnaissance survey. It identifies professional publications used as guidelines, research methods, historic context and survey methods, and public outreach.

To ensure that the methodology described herein incorporated the most up-to-date standards and was rooted in professional best practices, Sapphos Environmental, Inc. consulted the following informational materials maintained by the National Park Service and the California Office of Historic Preservation:

- National Register Bulletin 15: *How to Apply the National Register Criteria for Evaluation*
- National Register Bulletin 16A: *How to Complete the National Register Registration Form*
- National Register Bulletin 24: *Guidelines for Local Surveys: A Basis for Preservation Planning*
- California Office of Historic Preservation: *Writing Historic Contexts*
- California Office of Historic Preservation: *Instructions for Recording Historical Resources*

2.2 ARCHIVAL RESEARCH AND INTERVIEWS

Sapphos Environmental, Inc. completed primary and secondary archival research to inform the information presented within the historic context statement. Research included County planning documents, historic photographs, books, newspaper articles, and locally published histories. Collections referenced include:¹

- The Altadena Historical Society archives
- Online collections of the Los Angeles Public Library
- Newspapers.com
- Online Archive of California
- USC Digital Libraries
- The Pasadena Museum of History, Black History Collection
- Various Internet sites and databases
- Altadena Special Library Collections
- Various books and publications, including Josh Sides, *L.A. City Limits: African American Los Angeles From the Great Depression to the Present* and Michele Zack “*Between Wilderness and City*”

¹ Due to the closure of various public buildings, most collections were referenced digitally.

In addition to primary and secondary research to inform the historic context statement, Sapphos Environmental, Inc. conducted oral histories and interviews with residents to collect firsthand knowledge of the themes within the historic context statement. Interviewees include:

- Ms. Carlotta Milton
- Dr. Sandra Thomas
- Mr. Eugene Hutchinson
- Mr. Isaac Turner
- Ms. Judy Matthews
- Ms. Maryam Hosseinzadeh
- Mr. Michael Mims
- Ms. She She Walker
- Ms. Dorothy Wong
- Mr. Steve Lamb
- Ms. Veronica Jones

2.3 PUBLIC OUTREACH

On August 1, 2020, Sapphos Environmental, Inc. partnered with the Los Angeles County Department of Regional Planning (Mr. Dean Edwards) for a public outreach meeting. The meeting reviewed the goals, scope, method, and proposed themes of the historic context statement for public comment. The public provided input and comments which were documented in a Memorandum for the Record on file with the County. The presentation was recorded and available for viewing on the Department of Regional Planning’s website. Comments were also submitted through an online email address set up by the County through August 10, 2020.

2.4 HISTORIC CONTEXT STATEMENT

A historic context statement explores context and themes associated with the development of a specific community, city, region, or state. Research reveals important patterns in the growth of a community and those are formed into contexts and themes which document the historical narrative. A historic context statement consists of contexts, which explore broader patterns of development and themes which recount a more focused analysis of the history. A historic context statement identifies the who, what, when, and where of a community’s history and works to reveal why those facts are important to understanding the historical impact and significance of an event, person, or place.

The historic context statement completed by Sapphos Environmental, Inc. found in Section 4.0, *Historic Context Statement* includes the following two contexts, eight themes, and five sub-themes including :

Context: Residential Development and Population Growth 1887–1970

Theme: Early African American Community, 1887–1947

Sub-theme: Altadena’s Founding

Sub-theme: 20th Century Residential Tracts and Restrictive Covenants

Theme: Integration and White Flight, 1948–1970

Sub-theme: White Flight and Discrimination

Sub-theme: Community Groups for Integration

Context: Commercial and Institutional Development, 1887–1970
Theme: Redevelopment in Pasadena, 1959–1970
Theme: Altadena Commercial History, 1887–1970
Theme: Altadena Historic Black-Owned Businesses, 1887-1970
Theme: Altadena Religious Institutions, 1887-1970
Theme: Desegregation of the Pasadena Unified School District, 1960–1970
Theme: Business Associations and Social and Political Advocacy Groups, 1950–1970
Sub-theme: Civic and Social Leaders, 1950–1970

Eligibility Criteria for each context was created to inform the evaluation of future historic resources eligible under those themes. Due to time constraints, not all identified context and themes were included in this project but are identified in the *Recommendations for Future Survey Work* found in Section 1.0, *Introduction*.

2.5 RECONNAISSANCE SURVEY

Two types of surveys include reconnaissance surveys and intensive surveys. A reconnaissance survey allows for a street-by-street analysis of the built environment and provides an general overview of potential historical resources associated with the historic context statement. A reconnaissance survey lays the foundation for an intensive survey which analyzes site-specific research in the evaluation of identified potential resources. A reconnaissance survey was conducted as part of this project.

Due to time constraints, only historical resources, including historic districts and individual historical resources, that were identified through the historic context statement research were surveyed. Site specific research was not completed for each parcel and should be completed to best understand the significance of those identified resources for future identification efforts.

Sapphos Environmental, Inc.'s GIS team compiled County Assessor and year-built information for each parcel within the identified historic districts and a walking reconnaissance survey was conducted on August 5 and 8, 2020 to evaluate contributing status and integrity of each parcel (Appendix B, *DPR 523 Series Forms*). The seven aspects of integrity as outlined in the California Code of Regulations (Section 4852 [C]) and described in the National Register Program include *location, design, setting, materials, workmanship, feeling, and association*. The results of the reconnaissance survey can be found in Section 5.0, *Survey Results*. Maps showing the boundaries and contributing rate of each identified district and the location of each individual district can be found in Appendix A, *Maps*.

SECTION 3.0

EXISTING REGULATIONS AND CRITERIA FOR EVALUATION

This section identifies applicable federal statutes, ordinances, or policies that govern the conservation and protection of historical resources that must be considered during the decision-making process for any undertaking with the potential to affect historical resources.

3.1 FEDERAL

National Historic Preservation Act

The National Historic Preservation Act (NHPA) (Public Law 89-665; 16 U.S.C. 470 et seq.) is legislation intended to preserve historical and archaeological sites in the United States of America. The act created the National Register of Historic Places (NRHP), the list of National Historic Landmarks, and the State Historic Preservation Offices.

Evaluation of a Property's Significance

To be listed in the NRHP, a property must not only be shown to be significant under NRHP criteria, but it also must have integrity. The evaluation of integrity is sometimes a subjective judgment, but it must always be grounded in an understanding of a property's physical features and how they relate to its significance.¹ The quality of significance is present in districts, sites, buildings, structures, and objects that possess integrity and:

- A. are associated with events that have made a significant contribution to the broad patterns of our history; or
- B. are associated with the lives of significant persons in our past; or
- C. embody the distinctive characteristics of a type, period, or method of construction, or that represent the work of a master, or that possess high artistic values, or that represent a significant and distinguishable entity whose components may lack individual distinction; or
- D. have yielded or may be likely to yield, information important in history or prehistory.²

Evaluation of a Property's Integrity

Historic properties either retain integrity (that is, convey their significance) or they do not. Within the concept of integrity, the NRHP criteria recognize seven aspects or qualities that, in various combinations, define integrity:³

Location: Location is the place where the historic property was constructed or the place where the historic event occurred.

¹ National Park Service. "How to Evaluate the Integrity of a Property." *National Register Bulletin 15*. Available at [http://www.nps.gov/nr/publications/bulletins/nrb15/nrb15_8.htm#seven aspects](http://www.nps.gov/nr/publications/bulletins/nrb15/nrb15_8.htm#seven%20aspects)

² National Park Service. "How to Apply the National Criteria for Evaluation." *National Register Bulletin 15*. Available at http://www.nps.gov/nr/publications/bulletins/nrb15/nrb15_2.htm

³ National Park Service. "How to Evaluate the Integrity of a Property." *National Register Bulletin 15*. Available at [http://www.nps.gov/nr/publications/bulletins/nrb15/nrb15_8.htm#seven aspects](http://www.nps.gov/nr/publications/bulletins/nrb15/nrb15_8.htm#seven%20aspects)

Design: Design is the combination of elements that create the form, plan, space, structure, and style of a property.

Setting: Setting is the physical environment of a historic property.

Materials: Materials are the physical elements that were combined or deposited during a particular period of time and in a particular pattern or configuration to form a historic property.

Workmanship: Workmanship is the physical evidence of the crafts of a particular culture or people during any given period in history or prehistory.

Feeling: Feeling is a property's expression of the aesthetic or historic sense of a particular period of time.

Association: Association is the direct link between an important historic event or person and a historic property.

To retain historic integrity, a property will always possess several, and usually most, of the aspects. The retention of specific aspects of integrity is paramount for a property to convey its significance. Determining which of these aspects are most important to a particular property requires knowing why, where, and when the property is significant.⁴

3.2 STATE

California Environmental Quality Act

Pursuant to the California Environmental Quality Act (CEQA), a historical resource is a resource listed in, or eligible for listing in, the California Register of Historical Resources (CRHR) (Public Resources Code [PRC], Sections 21083.2 and 21084.1).^{5,6} In addition, resources included in a local register of historical resources or identified as significant in a local survey conducted in accordance with State guidelines are also considered historical resources under CEQA unless a preponderance of facts demonstrates otherwise. According to CEQA, the fact that a resource is not listed in, or determined eligible for listing in, the CRHR or is not included in a local register or survey shall not preclude a Lead Agency, as defined by CEQA, from determining that the resource may be a historical resource as defined in California PRC Section 5024.1.

Historical resources (buildings, structures, or archaeological resources) are considered part of the environment and are subject to review under CEQA. A proposed project that may cause a substantial adverse effect on the significance of a historical resource is a project that may have a significant effect on the environment.

⁴ National Park Service. "How to Evaluate the Integrity of a Property." *National Register Bulletin 15*. Available at [http://www.nps.gov/nr/publications/bulletins/nrb15/nrb15_8.htm#seven aspects](http://www.nps.gov/nr/publications/bulletins/nrb15/nrb15_8.htm#seven%20aspects)

⁵ *California Public Resources Code*, Division 13, Section 21083.2.

⁶ *California Public Resources Code*, Division 13, Section 21084.1.

California Register of Historical Resources Program

Created in 1992 and implemented in 1998, the CRHR is a State government program to be used by State and local agencies, private groups, and citizens to identify the state's historical resources and to indicate what properties are to be protected, to the extent prudent and feasible, from substantial adverse change (PRC Section 5024.1[a]).⁷ Certain properties, including those listed in, or formally determined eligible for listing in, the NRHP and California Historical Landmarks (CHL) numbered 770 and higher, are automatically included in the CRHR. Other properties recognized under the CPHI program, identified as significant in historical resources surveys, or designated by local landmarks programs may be nominated for inclusion in the CRHR. A resource, either an individual property or a contributor to a historic district, may be listed in the CRHR if the State Historical Resources Commission determines that it meets one or more of the following criteria, which are modeled on NRHP criteria (PRC Section 5024.1[c]).⁸

Criterion 1: It is associated with events that have made a significant contribution to the broad patterns of California's history and cultural heritage.

Criterion 2: It is associated with the lives of persons important in our past.

Criterion 3: It embodies the distinctive characteristics of a type, period, region, or method of construction; represents the work of an important creative individual; or possesses high artistic values.

Criterion 4: It has yielded, or may be likely to yield, information important in history or prehistory. Resources nominated to the CRHR must retain enough of their historic character or appearance to be recognizable as historical resources and to convey the reasons for their significance.⁹

It is possible that a resource whose integrity does not satisfy NRHP criteria may still be eligible for listing in the CRHR. A resource that has lost its historic character or appearance may still have sufficient integrity for the CRHR if, under Criterion 4, it maintains the potential to yield significant scientific or historical information or specific data.¹⁰ Resources that have achieved significance within the past 50 years may be also eligible for inclusion in the CRHR provided that enough time has lapsed to obtain a scholarly perspective on the events or individuals associated with the resource.¹¹

⁷ *California Public Resources Code*, Section 5024.1.

⁸ *California Public Resources Code*, Section 5024.1.

⁹ Office of Historic Preservation, California State Parks. 14 March 2006. "Technical Assistance Bulletin 6: California Register and National Register, A Comparison (for Purposes of Determining Eligibility for the California Register)." Available at: <http://www.ohp.parks.ca.gov>

¹⁰ Office of Historic Preservation, California State Parks. 4 September 2002. "Technical Assistance Series #3, California Register of Historical Resources: Questions and Answers." Available at: <http://www.ohp.parks.ca.gov>

¹¹ Office of Historic Preservation, California State Parks. 14 March 2006. "Technical Assistance Bulletin 6: California Register and National Register, A Comparison (for Purposes of Determining Eligibility for the California Register)." Available at: <http://www.ohp.parks.ca.gov>

Public Resources Code, Section 5097.5

Public Resources Code, Section 5097.5 defines a misdemeanor as the unauthorized disturbance or removal of archaeological, historic, or paleontological resources located on public lands.

3.3 LOCAL

County of Los Angeles Historic Preservation Ordinance (*Title 22 – Planning and Zoning of the Los Angeles County Code, Part 29 of Chapter 22.52*)

22.52.3010 Purpose

The County of Los Angeles Historic Preservation Ordinance has seven established basic purposes:

- A. Enhance and preserve the distinctive historic, architectural, and landscape characteristics which represent the County's cultural, social, economic, political, and architectural history.
- B. Foster community pride in the beauty and noble accomplishments of the past as represented by the County's historic resources.
- C. Stabilize and improve property values and enhance the aesthetic and visual character and environmental amenities of the County's historic resources.
- D. Recognize the County's historic resources as economic assets.
- E. Encourage and promote the adaptive reuse of the County's historic resources.
- F. Promote the County as a destination for tourists and as a desirable location for businesses.
- G. Specify significance criteria and procedures for the designation of landmarks and Historic Districts and provide for the ongoing preservation and maintenance of landmarks and Historic Districts.

22.52.3060 Criteria for Designation of Landmarks and Historic Districts

- A. Property which is more than 50 years of age may be designated as a landmark if it satisfies one or more of the following criteria:
 - 1. It is associated with events that have made a significant contribution to the broad patterns of the history of the nation, State, County, or community.
 - 2. It is associated with the lives of persons who are significant in the history of the nation, State, County, or community.
 - 3. It embodies the distinctive characteristics of a type, architectural style, period, or method of construction; or represents the work of an architect, designer, engineer, or builder whose work is of significance to the nation, State, County, or community; or possesses artistic values of significance to the nation, State, County, or community.
 - 4. It has yielded, or may be likely to yield, information important locally in prehistory or history.
 - 5. It is listed or has been formally determined eligible by the National Park Service for listing on the National Register of Historic Places, or is listed or has been determined eligible by the State Historical Resources Commission for listing on the California Register of Historical Resources.
 - 6. It is one of the largest or oldest trees of the species located in the County.

7. It is a tree, plant, landscape, or other natural land feature having historical significance due to an association with a historic event, person, site, street, or structure, or because it is a defining or significant outstanding feature of a neighborhood.
- B. Property less than 50 years of age may be designated as a landmark if it meets one or more of the criteria set forth in Section 22.52.3060.A, above, and exhibits exceptional importance.
- C. The interior space of a property, or other space held open to the general public, including but not limited to a lobby, may itself be designated as a landmark or included in the landmark designation of a property if the space is more than 50 years of age and satisfies one or more of the criteria set forth in Subsection A, above, or if the space is less than 50 years of age and satisfies the requirements of Section 22.52.3060.B, above.

SECTION 4.0

HISTORIC CONTEXT STATEMENT

INTRODUCTION TO THE HISTORIC CONTEXT STATEMENT

The National Park Service defines a historic context statement as “broad patterns of development in a community or its region that may be represented by historic resources.”¹ A historic context statement:

- Provides background information for understanding the developmental patterns within a community;
- Provides a foundation for analyzing historic and cultural resources which are significant to the community; and
- Is a valuable tool for land use planning and decisions

Altadena’s land development history spans many years and therefore includes many development themes. However, this context statement focuses only on those themes associated with Altadena’s African American community. It is important to note that this context statement is not a full comprehensive examination of all facets of the African American community, but instead offers a high-level evaluation of themes important to fundamentally understand the growth of the Black community in Altadena. Additional themes identified in the *Recommendations and Future Surveys* section within the *Introduction* will provide further analysis and understanding of the African American community through the development of the themes and potential future surveys.

The below table highlights the major events which contributed to the growth of the African American community within Altadena (Table 4-1, *African American Growth in Altadena*).

TABLE 4-1
AFRICAN AMERICAN COMMUNITY GROWTH IN ALTADENA

Year	Event
1887–1947	<ul style="list-style-type: none"> • Racial Covenants and Deed Restrictions are used to prevent African Americans from moving into predominantly white neighborhoods.
1920–1940	<ul style="list-style-type: none"> • The Great Migration of African Americans from east to west creates overcrowding in South Los Angeles and Little Tokyo, historically minority neighborhoods.
1948–1960	<ul style="list-style-type: none"> • The African American population is noted as 0.1 percent in 1950. • Supreme Court cases <i>Shelley v. Kraemer</i> and <i>Barrows vs. Jackson</i> set a precedent which allows African Americans to move out of minority neighborhoods and into nonminority neighborhoods. • New African American middle-class families working in the defense industry and civic jobs look for better housing, neighborhoods, and schools. • The African American population in 1960 is noted as 4 percent.

¹ National Park Service. 1977. “Guidelines for Local Surveys: A Basis for Preservation Planning.” *National Register Bulletin* 24. Washington, DC: U.S. Department of the Interior.

TABLE 4-1
AFRICAN AMERICAN COMMUNITY GROWTH IN ALTADENA, *Continued*

Year	Event
1959–1970	<ul style="list-style-type: none"> • Redevelopment in Pasadena including the construction of the 134 and 210 Freeways displaces predominantly Black residents who move north to Altadena. • The demolition of the Pepper Projects in the mid-1960s displaces additional Black residents from Pasadena to Altadena.
1960–1970s	<ul style="list-style-type: none"> • Community groups are formed to ease tension of integration. • White flight occurs leaving more housing stock for African American families to move into.
1968	<ul style="list-style-type: none"> • Fair Housing Act of 1968 abolishes discrimination in housing practices
1970	<ul style="list-style-type: none"> • Pasadena Unified School District is court ordered to desegregate and a busing system is put into place. • The African American population in 1970 is noted as 28 percent.

Historical Background: African Americans in Los Angeles

At the end of the 19th century, there were only a few people of African descent in Los Angeles. Although California technically entered the Union as a free state, the freedom of African Americans was still extremely hindered. Furthermore, enslaved Black Americans were still being brought into California by slave owners from the American South (South). Without a functioning government, African Americans remained enslaved in certain parts of Los Angeles into the late 1800s. Blacks who were free were still subjected to violence and discrimination, yet small numbers of African Americans continued to move to Los Angeles during the late 1800s. Black men worked as porters, barbers, cooks, and domestic servants to support themselves.² They also fought for the freedom of those who were enslaved. Though it would be over half a decade before the historic civil rights movement, the work of early African American migrants laid an important foundation for social justice in Los Angeles County.

Today, Los Angeles County, including incorporated cities, (County) is approximately 9 percent African American.^{3,4} As is the case for most metropolitan areas outside of the South, Los Angeles’ Black population is largely the result of the Great Migrations of the early and mid-20th century. During this time, 5 million Blacks left the South in search of economic opportunity. In 1941, the United States entered World War II, causing a boom in the defense industry, and increased demand for industrial labor in the country’s major cities. With over \$11 billion in war contracts, Los Angeles became the second largest industrial center in the country, following Detroit. During this time, Los Angeles built twice as many warplanes as any other area and was also a leader in the shipbuilding market.⁵ While the Great Migration is often thought of as a rural to urban transition, a large swath of the migrants that came to Los Angeles during this time came from other urban areas. Texas and Louisiana were heavily represented with large groups coming from cities such as Houston, Shreveport, and New Orleans.

² Women’s occupations were not recorded at this time.

³ U.S. Census Bureau. “QuickFacts Los Angeles city, California.” Accessed August 2020. Available at: <https://www.census.gov/quickfacts/losangelescalitycalifornia>

⁴ All references to Los Angeles County include incorporated and unincorporated lands.

⁵ Sides, Josh. 2003. *L.A. City Limits: African American Los Angeles from the Great Depression to the Present*. Berkeley, CA: University of California Press, p. 37.

Although some African Americans moved to the American West (West) in the first wave of the Great Migration, which took place between 1910 and 1940, a higher number of Black migrants arrived in the area between the years of 1940 and 1970. Over the course of this 30-year period, the percentage of Black people making up the population in the West rose from 1 percent to 8 percent.⁶

Many Black people moved west with the hopes of building a better life than they had in the South, one that was less burdened by racism. Juxtaposed with the overt violence of the South, the City of Los Angeles appeared to be racially progressive. Unlike in the South, racism in the City of Los Angeles (City) operated under the guise of inclusion but was still a very racially exclusionary place. In place of blatant racial slurs and physical violence, there existed residential segregation and labor discrimination. Although it was generally easy for Blacks to find work during this time, they were only deemed fit for menial labor, even when they were qualified for more technical work. Blacks who had developed specialized expertise while working in the South found their professional options limited in California, as the skilled positions were reserved for white people.

The injustices that Blacks faced in the County were laid bare in the living conditions in which they were forced to live. The neighborhood of Little Tokyo was the “port of entry” for many Black migrants as Japanese residents were sent to internment camps during World War II. In this area, which came to be known as Bronzeville (likely as a reference to the skin tone of the neighborhood’s new occupants), Black people lived in squalor. Many families lived in small windowless subdivided apartments with no private restroom access. As many as 40 people shared one toilet and, in some cases, family spaces were separated by nothing more than hanging sheets. The area was riddled with rodents and disease. New migrants with family already living in the City would often move in with relatives on Central Avenue, where earlier groups of Black migrants were concentrated. With discriminatory laws preventing Blacks from moving into other parts of the City, this area grew extremely overcrowded as well, further comprising living conditions. As the Black population in the County continued to rise, Black and white people interacted with each other at unprecedented levels. This new reality forced local governments to acknowledge racial discrimination in the housing market and allocated resources to improve Black neighborhoods and housing.⁷

Though race continued to shape the experiences of Black Americans in Los Angeles, the post-war period was a time of great economic prosperity. In the decades immediately following World War II, Black people made huge economic advances as they were being integrated into the workforce in an unprecedented way. The financial gains that they experienced during this time laid the groundwork for a Black middle class, due to an increase in employment rates and job security for African Americans, enabling them to purchase homes and, to some extent, participate in middle-class ways of being.⁸

⁶ Sides, Josh. 2003. *L.A. City Limits: African American Los Angeles from the Great Depression to the Present*. Berkeley, CA: University of California Press, p. 38.

⁷ Sides, Josh. 2003. *L.A. City Limits: African American Los Angeles from the Great Depression to the Present*. Berkeley, CA: University of California Press, p. 44.

⁸ Sides, Josh. 2003. *L.A. City Limits: African American Los Angeles from the Great Depression to the Present*. Berkeley, CA: University of California Press, p. 57.

Context: RESIDENTIAL DEVELOPMENT AND POPULATION GROWTH, 1887–1970

Theme: Early African American Community, 1887–1947

Altadena's Founding

Altadena was founded as a subdivision in 1887 by John and Fred Woodbury, brothers who had migrated to California from Iowa. The Woodbury brothers purchased the land from Don Benito Wilson and Dr. John Griffin who had purchased the 14,000 acres of land referred to as San Pasqual Rancho back in 1858. The brothers intended to capitalize on the wealthy class of people that had started moving into Pasadena by turning the land into a suburb where they could get away from the busy city Pasadena was fast becoming. They formed the Pasadena Improvement Co. to subdivide the land and the tract included a grand hotel, the Altadena Hotel, which was never realized (Figure 1, *Map of Altadena, 1887*). The purchase was untimely, however, as the real estate bust of 1888 was right around the corner. The land bust of 1888 led to a deep financial recession that endured through most of the 1890s. In the years following the economic decline and into the 1920s, however, ranchers and residents began buying land in Altadena where they grew everything from grapes to walnuts to avocados.⁹



Figure 1. Map of Altadena, 1887
SOURCE: *Altadena Town Council*

20th-Century Residential Tracts and Restrictive Covenants

The Woodbury Ranch Tract established in 1887 began the movement that changed Altadena from a heavily rural community to residential. Lake Avenue became the dividing line between “the wilderness” of the west and the residential tracts being subdivided in the east. During the early years of Altadena, the 1-mile stretch of Mariposa Street running west from Lake Avenue became known as

⁹ Altadena Heritage. 3 November 2012. “A Very Short History of Altadena.” Accessed August 2020. Available at: <https://altadenaheritage.org/a-very-short-history-of-altadena/#:~:text=Altadena%20was%20opened%20as%20a,Charles%20Greene%20and%20Andrew%20McNally>

“millionaire’s row” and was dotted with large-scale estates. This mimicked the millionaire’s row growing in Pasadena along Orange Grove Boulevard. The estates were filled with Black domestic workers and the grounds of these estates were cultivated and tended to by Black gardeners.¹⁰ These workers lived on the estates or nearby and created some of the earliest African American communities within Altadena, although records of their housing and locations are not readily available. An early estate within Altadena, the John M. McClintock Estate, housed domestic workers as early as 1848 including Mary Gatewood who lived and worked on the farm.¹¹

Robert Owen was an ex-slave from Texas who bought his freedom and moved to Los Angeles County in 1853 with his wife and children. After his arrival, Owen received a contract to supply firewood for the United States regiments stationed in the area and picked El Prieto Canyon, now part of The Meadows in northern Altadena, to commence his work.¹² He built a road to transport the wood down the west side of The Meadows. The business was very lucrative, and Owen went on to become one of the wealthiest men in Los Angeles County. Owens held the first church service for African Americans in Los Angeles County in his home on San Pedro Street in the City of Los Angeles.¹³ Although Owen did not live in Altadena, he is identified as one of the first African Americans working on his own account in the area.¹⁴

Many of the tracts which spurred the residential growth in the area were not subdivided until the 20th century, when investment in land and housing saw a renewed uptick after the 1888 real estate bust. These tracts were concentrated on the eastern side of Lake Avenue and included the Altadena Boulevard Tract, Mount Wilson Tract, Altadena Woodlands, and the upscale Altadena Country Club Park Tract (Figure 2, *Early 20th Century Tract Development*).

¹⁰ Beasley, Delilah Leontium. 1919. “The Negro Trailblazers of California.” Los Angeles, CA: Book Jungle. pp. 126–127.

¹¹ “Cotton Ready for Picking on Estate.” 17 November 1848. *Pasadena News*.

¹² The canyon was sometimes called Negro Canyon because of the work Owen did there.

¹³ “Owen Harvested Wood of El Prieto Canyon.” May 1975. Article courtesy of the Altadena Historical Society.

¹⁴ Owen Brown, the third son of the famed abolitionist John Brown, lived in Pasadena and was eventually buried in Altadena.

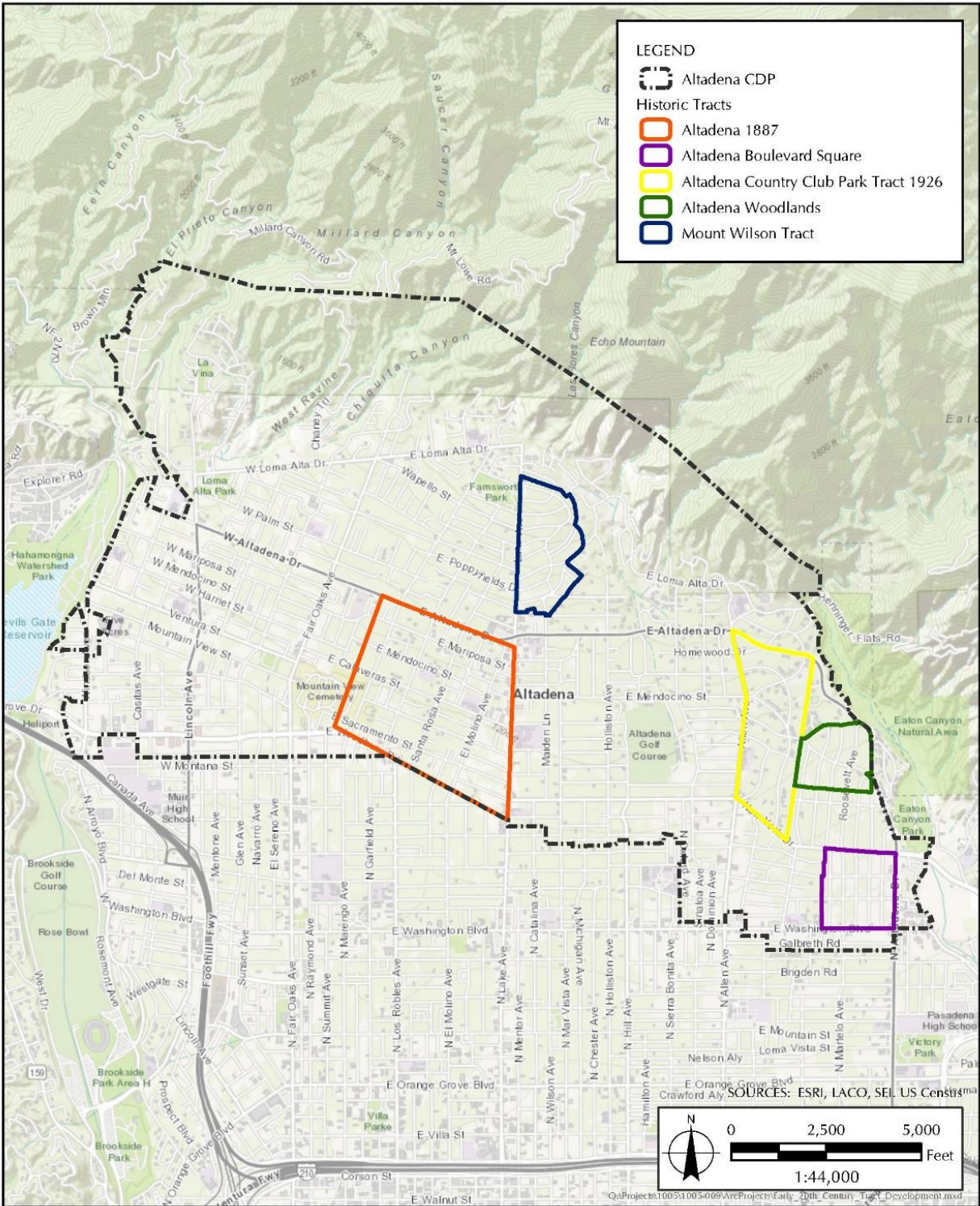


Figure 2. Early 20th Century Tract Development

SOURCE: Sapphos Environmental, Inc.

All these tracts advertised restrictions within their display advertisements ensuring no “financially or socially” inappropriate residents and “strong racial restrictions.”¹⁵ The Altadena Woodlands advertisement even went as far as to say that their homes, “can never be owned or occupied by others than Caucasians.”¹⁶ This meant that the number of African Americans who did reside in Altadena were few and remained west of Lake Avenue. The number of Black residents within the community were also limited by Altadena’s “sundown” laws which did not allow African Americans within the community after a certain time of night.¹⁷ The blurred boundary of Altadena’s southern neighbor Pasadena also created a small pocket of African Americans living in the southwest corner of the community which spilled over from the African American community bounded in the northwest corner of Pasadena.

Prior to 1950, the African American population in Altadena was less than 1 percent, with the 1939 Redlining Map of Los Angeles claiming the African American population at 0 percent. Only 41 Black residents were counted in the 1950 Census as living in Altadena. During the 1930s and the development of the Federal Housing Administration in 1934, the practice of redlining began as a way to deny services and banking loans to those living in minority areas by deeming areas with high concentrations of these populations as “high risk.”¹⁸ The Redlining Maps in 1939 graded northwest and central Altadena as yellow, or on the decline, because of expiring racial restrictions in the area, but stated that residents were taking up protests to reinstate them (Figure 3, *Redlining Map, 1939*).¹⁹

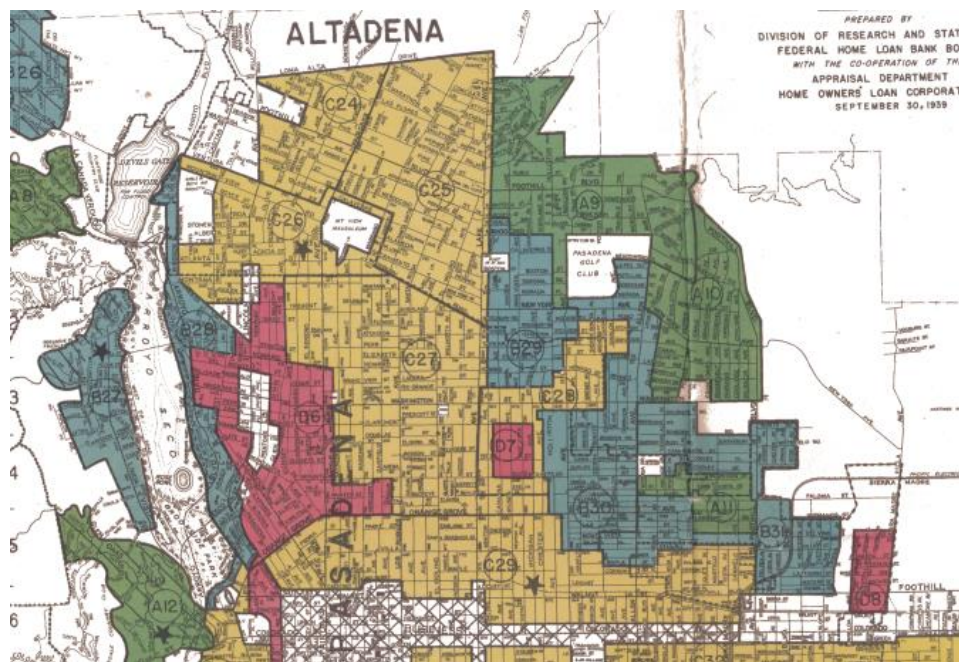


Figure 3. Redlining Map, 1939

SOURCE: *University of Richmond, Mapping Inequality*

¹⁵ “Altadena Country Club Park in a Class of Its Own.” March 1913. *Los Angeles Times*.

¹⁶ Altadena Woodlands 1920s brochure. Courtesy of Altadena Historical Society.

¹⁷ Conley, Kasey and Dr. Sabrina Howard, Sapphos Environmental, Inc., Pasadena, CA. 8 August 2020. Interview with Michael Mims, Altadena, CA.

¹⁸ Rothstein, Richard. May 2017. “The Color of Law: A Forgotten History of How Our Government Segregated America.” New York, NY: Liveright Publisher.

¹⁹ University of Richmond. “Mapping Inequality, Redlining in New Deal America.” Accessed August 2020. Available at: <https://dsl.richmond.edu/panorama/redlining/#loc=5/39.1/-94.58>

This generally began in the late 1930s with support from residents, banks, real estate agents, and community groups. In 1937, Mr. F. Row put his home at 1975 Lincoln Avenue up for sale. The newspaper listed the home in the classified advertisements with “No Race Restrictions” since the restrictions in this area had expired. This advertisement became a key arguing point for local real estate agencies, including Wynn Norton Realty Co. who feared communities would become “spotted,” local banks including the First Federal Savings and Loan Association of Altadena whose majority of loan territory was in unrestricted areas, and community groups including the Altadena Property Owners’ League who feared loss of property value came together to reinstate restrictions on homes that kept African Americans from buying property within Altadena until the 1950s.²⁰

Designation Criteria: Early African American Communities, 1887–1947

Period of Significance: 1887–1947

Associated Property Types: Few examples of residential development associated with the African American community prior to 1947 are known to exist. Property types include single- and multi-family residential buildings with a significant association to an early African American person, families, or groups living in the area or a collection of residences associated with an early African American enclave.

Registration Criteria: To qualify for the National Register of Historic Places (NRHP), the California Register of Historical Resources (CRHR), or as a Los Angeles County Landmark/Historic District (County Landmark) listing under this theme, a resource must have been constructed between circa 1887 and 1947 and should retain sufficient integrity such that the resource continues to convey its original use. Generally, a resource associated with residential development or early communities would qualify for the NRHP, CRHR, and as a County Landmark under Criterion A/1 (association with a historical pattern of events that contributed to local history), if it retained most of the aspects of integrity: location, setting, and association. Integrity is defined as the degree of alteration which impacts a property’s ability to convey significance. Because of the scarcity of such resources in Altadena, alterations to a building, structure, or setting that might disqualify a property for NRHP/CRHR/Landmark listing may be considered less important in a County context. Additionally, resources associated with significant early community members would be eligible for listing under NRHP, CRHR, and as a County Landmark Criterion B/2 (association with a significant person with contributions to local history) if it retained most of the aspects of integrity: location, setting, and association.

²⁰ Wynn Norton Realty, Co. 22 May 1940. Letter to Altadena Historical and Beautification Society. Courtesy of the Altadena Historical Society.

Theme: Integration and White Flight 1948–1970

The 1950s brought with it a period of geographical movement for the African American community within the County that was not available before World War II. In 1968, the Fair Housing Act of 1968, which was an amendment to the Civil Rights Act of 1964, prohibited “discrimination concerning the sale, rental, and financing of housing based on race, religion, national origin, and sex.”^{21, 22} Yet, two important Supreme Court decisions in 1948 and 1953 ushered in a period of geographical movement for the African American community out of historically minority neighborhoods and into non-minority neighborhoods possible before the Fair Housing Act was instituted. In 1948, *Shelley vs. Kraemer* upheld a decision that the racially restricted covenant tied to a house sold to an African American family violated the Fourteenth Amendment’s Equal Protect Clause and could not be upheld.²³ This was a similar decision in 1953 in *Barrows vs. Jackson*, where the Supreme Court ruled that the restrictive covenant on the home for sale violated protections for African Americans under the Fourteenth Amendment.²⁴ South-Central Los Angeles, now known as South Los Angeles, bounded by Slauson Avenue, Broadway, Alameda, and Downtown Los Angeles, and Little Tokyo which traditionally housed the African American population for reasons stated above, became severely overcrowded during the Great Migration with tens of thousands of new residents moving to the area. African Americans who found better employment working in the defense industry and other civic jobs had risen financially to middle-class status and sought new housing outside of these areas in working class white neighborhoods.²⁵ These families wanted to remove themselves from the busy city centers and wanted better housing, safer neighborhoods, and better schools for their children.

Census data shows that in 1950, the African American population in Altadena was only 0.1 percent of the total population. By the end of the decade, the Black population rose to 4 percent, which was still a very small portion of the total residents within Altadena. Early residents of the community recall moving to Altadena for its quiet and well-kept neighborhoods and because friends or family members were already living there.²⁶ Interviews revealed there wasn’t really a conscious choice to move to Altadena specifically, but the quit characteristic of the area with people they knew nearby made it desirable. Several new residents also worked in Pasadena or at the Jet Propulsion Lab (JPL) just west of Altadena, making the location convenient as well. One of the first African American families to move to the area was the Duncan family. Wilfred R. Duncan became the first African American firefighter in Pasadena in 1952 and he and his family lived in Altadena beginning in the early 1950s.^{27, 28} The influx of new residents settled west of Lake Avenue, particularly in the southwest corner of the community, where they had settled prior to the abolishment of redlining (Figure 4, *1960 Census Data*).

²¹ U.S. Department of Housing and Urban Development. “History of Fair Housing Act,” Accessed August 2020. Available at: https://www.hud.gov/program_offices/fair_housing_equal_opp/aboutftheo/history

²² In 1977, The Community Reinvestment Act further reduced discriminatory credit practices against low-income neighborhoods.

²³ Oyez. “Shelley vs. Kraemer.” Accessed August 2020. Available at: <https://www.oyez.org/cases/1940-1955/334us1>

²⁴ LexisNexis. “Barrows vs. Jackson.” Accessed August 2020. Available at: <https://www.lexisnexis.com/community/casebrief/p/casebrief-barrows-v-jackson>

²⁵ Sides, Josh. 2003. *L.A. City Limits: African American Los Angeles from the Great Depression to the Present*. Berkeley, CA: University of California Press. pp. 95–98.

²⁶ Conley, Kasey and Dr. Sabrina Howard, Sapphos Environmental, Inc., Pasadena, CA. August 2020. Phone interviews with local residents, Altadena, CA.

²⁷ Conley, Kasey and Dr. Sabrina Howard, Sapphos Environmental, Inc., Pasadena, CA. 7 August 2020. Interview with Michael Mims, Altadena, CA.

²⁸ “Wilfred R. Duncan.” 13 February 2003. *Pasadena Star News* (Pasadena, CA).

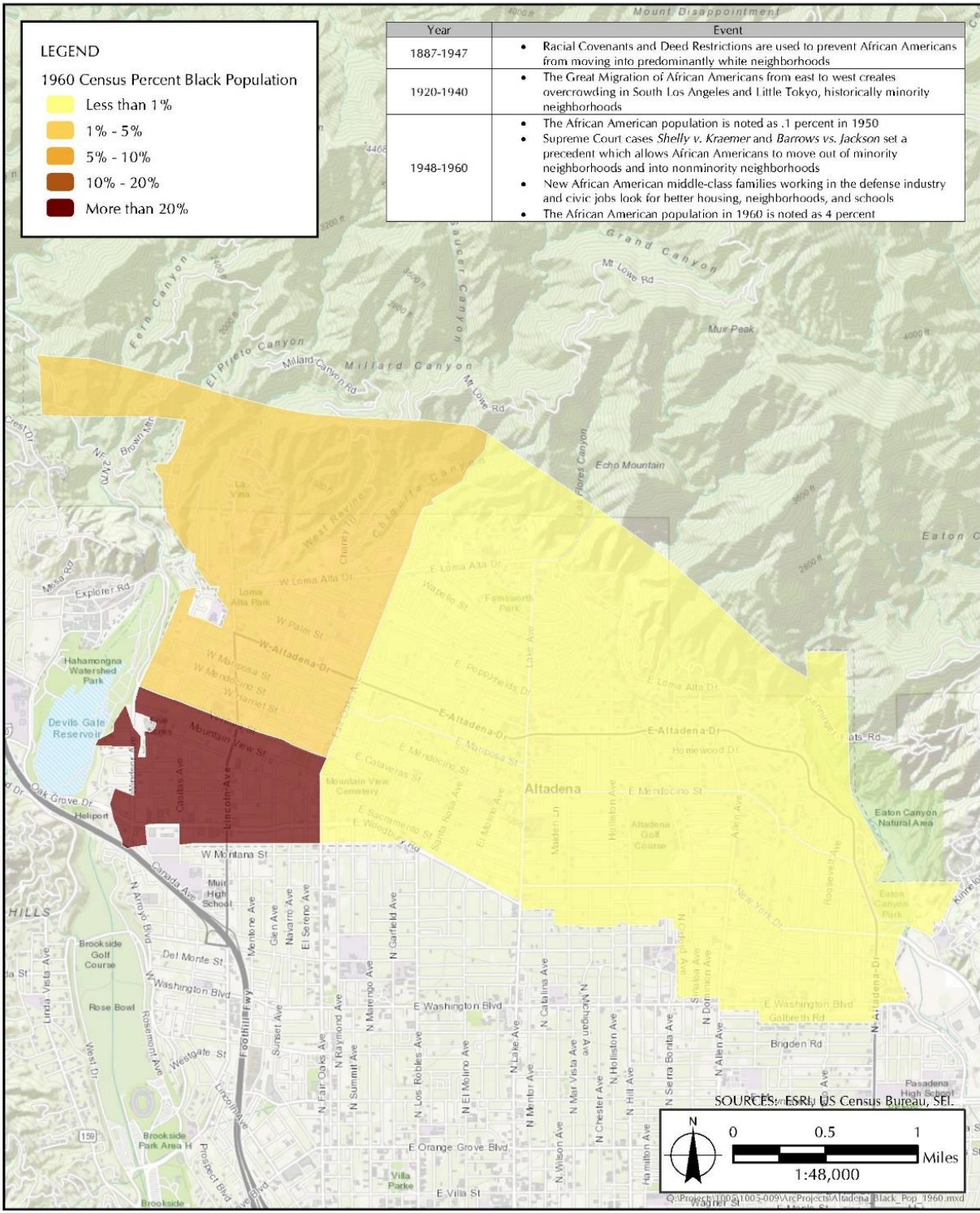


Figure 4. 1960 Census Data
 SOURCE: United States Census

West Altadena drew new Black community members early on for several reasons. The lands east of Lake Avenue had been subdivided and developed early in the 20th century and upscale homes on large lots with “old money residents” lined the streets.²⁹ Homes for sale in these predominantly white neighborhoods in the east were sometimes not even advertised or shown to prospective Black buyers, so the chance to live on the east side was never an option.³⁰ A brochure for new residents in Altadena from the 1970s referred to housing patterns and stated, “practically all non-Caucasians are west of Lake Avenue and east of the arroyo and north of Colorado.”³¹ The land west of Lake Avenue had traditionally been small family farms, vineyards, and orchards until the late 1940s when it then began to be subdivided into small lot subdivisions for housing. Inexpensive housing, generally unrestricted land sales, and a small Black community within the area already drew new residents to settle west of Lake Avenue.

Another appealing reason to move to Altadena was that the African American community were generally more welcomed there than in neighboring cities or areas. Other cities and communities within the San Gabriel Valley, including Glendale, Arcadia, San Marino, South Pasadena, San Gabriel, Monterey Park, and El Monte, did not integrate as well as Altadena, which made Altadena one of the only available choices with all the characteristics families were seeking.³² In 1960, the largest concentration of Black residents within Altadena was located in the southwest corner bounded by Fair Oaks Avenue on the east and Ventura Street on the north. The largest migration to Altadena of new Black residents came between 1960 and 1970, and by then the land west of Fair Oaks Avenue was more than 50 percent African American with a growing population (20 to 30 percent) moving towards Lake Avenue (Figure 5, 1970 Census Data).³³

²⁹ Conley, Kasey and Dr. Sabrina Howard, Sapphos Environmental, Inc., Pasadena, CA. 4 August 2020. Phone interview with She She Walker, Altadena, CA.

³⁰ Sloane, Martin E. June 1973. “Black Community; Bus Transportation; Civil Rights; Educational Administration; Educational Quality; Integration Effects; *Integration Methods; Integration Plans; *Integration Readiness; News Media; *Political Issues; Public Opinion; *School Community Relationship; *School Integration; Student Transportation.” Accessed August 2020. Available at: <https://files.eric.ed.gov/fulltext/ED081891.pdf>

³¹ Altadena Realtor Brochure. 1970s. Altadena Historical Society, Altadena, CA.

³² Birkinshaw, Jack. 13 October 1968. “Nearby Cities Seen as Pasadena Ghetto Relief: Expansion Cannot be Avoided Unless Other Cities Except Negro, Report Says.” *Los Angeles Times*, p. SG-B1.

³³ The Land East of Lake Avenue remains between 80-90percent white according to 2010 Census Data.

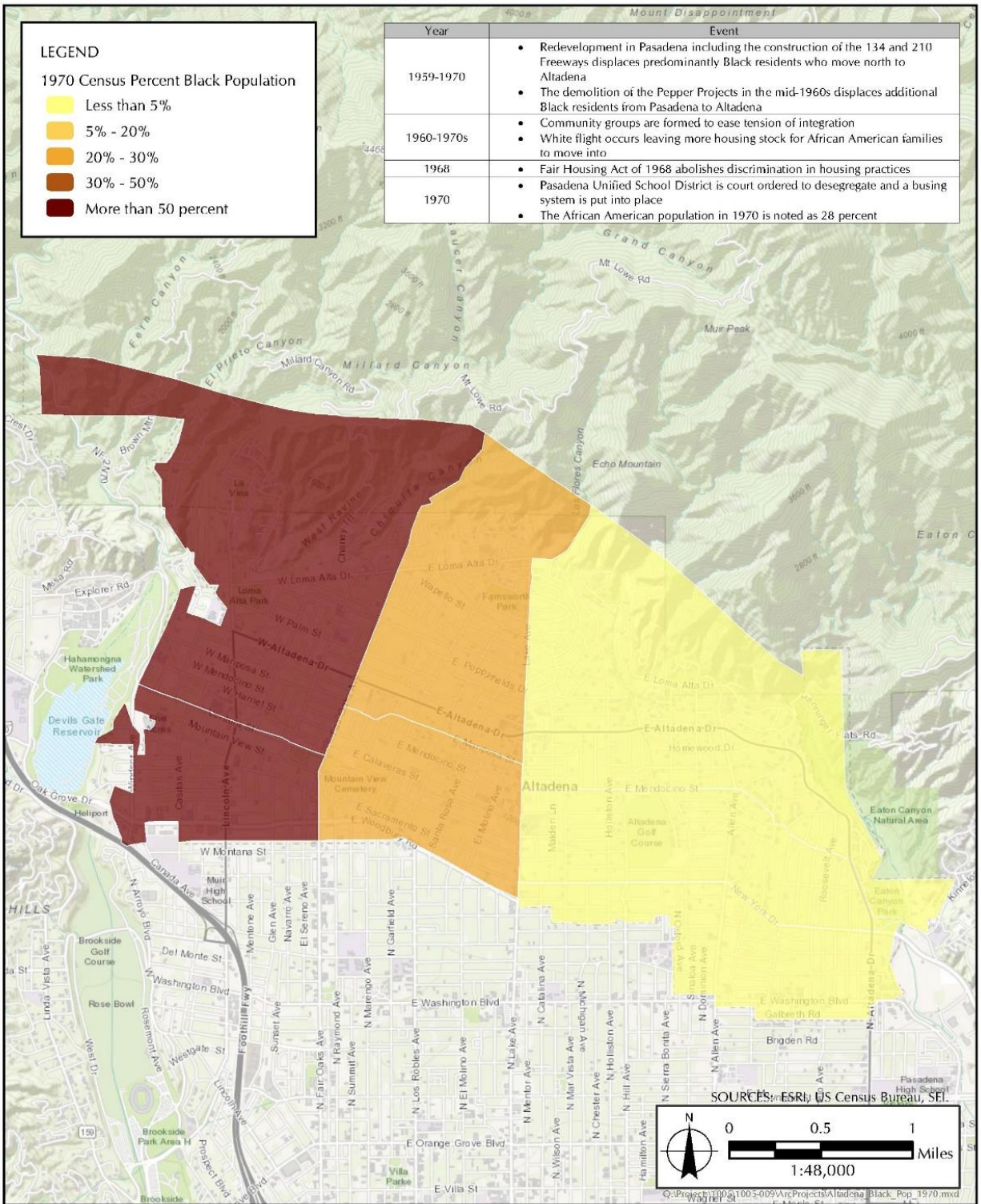


Figure 5. 1970 Census Data
SOURCE: United States Census

Though African Americans were making choices in where they wanted to live during this time, several events occurred in the 1960s that shifted communities into Altadena which were out of their control. Between 1960 and 1970, the Black population within Altadena rose over 80 percent and several political reasons played a part. In 1956, the Federal Aid Highway Act authorized \$25 billion for the construction of 41,000 miles of highway systems throughout the United States. This money reached Pasadena in the 1960s with the construction of the 210 and 134 Freeways. The freeways cut through the southern portion of Pasadena, which had been redlined in earlier decades, and displaced numerous Black residents. In the late 1960s, the completion of the two freeways wiped out over 2,000 homes and forced residents to find new housing.³⁴ This generated a movement of Black residents north into Altadena where land sales were generally inexpensive and unrestricted. This new wave of Black residents contributed to the communities' growth north from the southwest corner and east towards Lake Avenue.

Another event behind the shift in population that occurred in Altadena during the 1950s and 1960s was "redevelopment" in the Pasadena area. "Urban redevelopment" or "urban renewal" was popularized by the Federal Housing Act of 1949, Housing Act of 1954, and Federal Aid Highway Act of 1956. The Federal Housing Act of 1949 allowed cities to use federal loans to target "slums" or "blighted" areas to be redeveloped by private developers, and the Housing Act of 1954 further encouraged private developers by provide Federal Housing Administration (FHA)-backed mortgages. Many inner-city areas were deemed "blighted," and thus redevelopment projects often targeted low-income and Black communities.³⁵ Additionally, in 1956, the Federal Aid Highway Act gave state and federal governments control over new freeways which were then routed through the same low-income and Black communities subsequently destroying minority homes and forcing them to move elsewhere.³⁶ One of Pasadena's early Redevelopment Projects was the Pepper Estates, or Pepper Projects, in the northwest corner of Pasadena. This neighborhood was 102 acres of modest single-family homes, generally owned by Black homeowners, which was condemned in the early 1960s for community redevelopment. The homes were replaced with public housing and commercial uses.³⁷ The project was deeply scrutinized for displacing over 300 Black residents who did not qualify for the new public housing, deeming the neighborhood "blighted" for undisclosed reasons, and for practicing "racial prejudice in the planning of the project."³⁸ Black residents who were displaced and had the resources ended up relocating north into Altadena sending the Black population in the area soaring. By the end of the 1960s, Altadena, along with Pasadena, was cited as one of the few County communities with a sizable Black population.³⁹ By 1970, the African American community within Altadena was 28 percent compared to 16 percent in Pasadena and 8 percent in the County as a whole.⁴⁰

³⁴ "Supervisors Urge Delay on Freeway." 22 April 1964. *Los Angeles Times*, p. E1.

³⁵ Lopez, Russ P. September 2009. "Public Health, the APHA, and Urban Renewal." *American Journal of Public Health*, 99(9): 1603–1611. Available at: doi:10.2105/AJPH.2008.150136

³⁶ Mohl, Raymond A. 2002. "The Interstates and Cities: Highways, Housing, and the Freeway Revolt." Poverty & Race Research Action Council. Available at: <https://www.prrac.org/pdf/mohl.pdf>

³⁷ Zack, Michelle. 2004. *Altadena: Between Wilderness and City*. Altadena, CA: Altadena Historical Society. pp. 173–174.

³⁸ Birkinshaw, Jack. 4 July 1964. "FEPC Asked to Investigate Pepper Project." *Los Angeles Times*.

³⁹ Sides, Josh. 2003. *L.A. City Limits: African American Los Angeles from the Great Depression to the Present*. Berkeley, CA: University of California Press. p. 110.

⁴⁰ U.S. Census Bureau. 1950–1970. Data.

White Flight and Discrimination

Although the Supreme Court cases in 1948 and 1953 legally allowed African American residents to buy housing anywhere, it did not mean that Black community members were able to buy or were even welcome in the neighborhoods where they wanted to live. Well into the 1960s and 1970s, many realtors in Altadena and Pasadena refused to sell homes in “white neighborhoods” to Black residents. As stated above, houses for sale in white neighborhoods were most of the time not even advertised so that Black prospective buyers did not have a chance at ownership in these areas. This was cited as a “gentlemen’s agreement” among neighbors not to sell to Black residents to ensure separation. Additionally, early residents of the area remember white home sellers blatantly refusing to sell their home to a Black buyer solely based on the want to keep the area segregated.⁴¹ African Americans who did purchase homes, usually west of Lake Avenue, were at times met with harassment and intimidation by their white neighbors, including County Sheriff deputies patrolling Altadena. Residents recall everyday occurrences of discrimination including not being able to stand on the street corner to wait for the bus, but having to walk around the block until it arrived, being stopped for “looking suspicious” or “fitting a description,” and not being able to walk home at night alone for fear of violence.⁴² Cross burnings were documented in the newspaper as early as 1960, and were an attempt to scare off new African American residents. In the mid-1960s, parents within the African American community grew tired of their children being harassed by the County Sheriff’s Department. Local activist Tony Stewart and resident Joseph Shearron acted and brought the issue to the attention of the Pasadena National Association for the Advancement of Colored People (NAACP). Anthony “Tony” Stewart was born in Little Rock, Arkansas in 1918 but moved to Pasadena with her family in 1930. After graduating from Clark University in Atlanta, Stewart returned to Pasadena where she became a schoolteacher. Shearron was a resident who had moved to the area in 1958 and lived on Hanning Avenue in Altadena with his family. Stewart and Shearron held a town hall meeting to rid the community of local officers with the most blatant offenses which ushered in a new wave of officers who sought to ease integration tension with the community.^{43,44}

While some white residents met the increase in the African American population with harassment and intimidation methods, other residents feared loss of property value and a decrease in the safety of the neighborhoods. Those residents decided to sell their homes and move to more predominantly white areas. White residents left the community at alarming rates, to surrounding areas such as Glendale or Arcadia, due to the rise in Black residents and the desegregation of Pasadena Unified School District (PUSD), of which Altadena was a part. By 1969, the African American percentage in the PUSD rose at a steady rate between 6 and 12 percent while white enrollment dropped just as quickly.⁴⁵ The court-ordered desegregation of schools and the forced busing system drove several white families out of Altadena all together. This created a high volume of available housing, allowing for more Black residents to purchase in areas not available before, fueling the increase in the African American community further.

⁴¹ Conley, Kasey and Dr. Sabrina Howard, Sapphos Environmental, Inc., Pasadena, CA. 7 August 2020. Interview with Michael Mims, Altadena, CA.

⁴² Conley, Kasey and Dr. Sabrina Howard, Sapphos Environmental, Inc., Pasadena, CA. 4 August 2020. Phone interview with Carlotta Milton, Altadena, CA.

⁴³ Conley, Kasey and Dr. Sabrina Howard, Sapphos Environmental, Inc., Pasadena, CA. 4 August 2020. Phone interview with Carlotta Milton, Altadena, CA.

⁴⁴ Coleman, Andre. 20 January 2011. “Anthony ‘Tony’ Stewart 1918–2010.” Pasadena Weekly (Pasadena, CA).

⁴⁵ Austin, Lee. 17 January 1969. “‘White Flight’ Seen in Enrollments at Pasadena Schools.” Los Angeles Times, p. E1.

Yet, the discrimination of the Black community and the push against integration also fostered the development of several community groups which sought to ease the tension and continue the integration of Altadena. The need for white residents to stay in areas that Black residents were moving into to maintain a racial balance was an essential part of the integration process during the 1950s and 1960s.

Community Groups for Integration

One of the earlier community groups created to ease integration tensions was the Altadena-Pasadena Human Relations Committee founded in 1957 with support from the Pasadena Council of Churches, John Lyons, and an Altadena resident Jeanette Dillinger. When African American residents first started moving from northwest Pasadena into Altadena in the 1950s, this group targeted the area and focused on actions to “relieve inter-group tensions and promote equality of opportunity, in areas such as housing, employment, education, and recreation.”⁴⁶ The group believed that segregation was neither democratic nor morally right and worked on an individual basis, literally knocking on neighbors doors and speaking with them, to ease the hesitation white residents felt with new Black neighbors. The Altadena-Pasadena Human Relations Committee was notified by the County if a new Black resident was moving to a predominantly white area. Members would go out in small groups and openly welcome the new resident, offer friendship, and be visible “yea-sayers” to the integration of the area.⁴⁷ In April 1960, the County published the “Open Housing Covenant, Dots On the Map.” This publication mapped over 700 residents who signed the campaign welcoming integration of their streets and neighborhoods and pledged to be advocates to the movement. The *Pasadena Independent* newspaper ran the names and addresses of the signatures and included a mail-in slip to add the resident’s name to the map over a seven-week period (Figure 6, *Dots on the Map*).⁴⁸

⁴⁶ Brooks, Frederika. 6 November 2000. “Retrospective on the Altadena-Pasadena Human Relations Committee.” p. 2.

⁴⁷ Brooks, Frederika. 6 November 2000. “Retrospective on the Altadena-Pasadena Human Relations Committee.” p. 3.

⁴⁸ “Why an Open Housing Covenant?” 2 January 1960. *Pasadena Independent* (Pasadena, CA), p. 14.

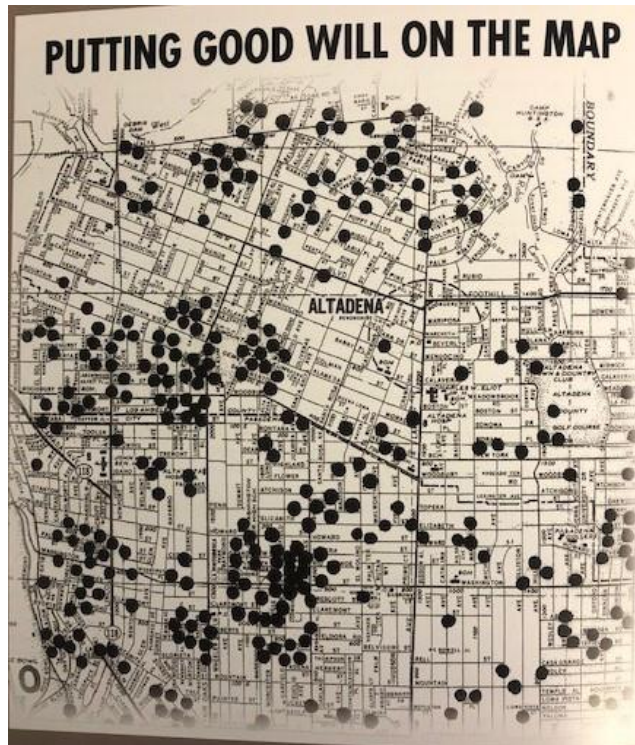


Figure 6. Dots on the Map (Los Angeles County News & Views)
 SOURCE: "Between Wilderness and City," Michele Zack

The Altadena Neighbors was another pro-integration community group working in Altadena. This group was founded in the mid-1960s and was focused on ensuring a racial community balance was maintained as Black residents moved in and white residents fled. The Altadena Neighbors worked with the Pasadena Board of Realtors to "condemn techniques to induce panic selling or to implant fears of minority groups moving into the area."⁴⁹ Through education and conversation, the Altadena Neighbors dissuaded white residents from selling their homes, worked with realtors to place Black families in white neighborhoods, and to place white families in Black neighborhoods. The group valued the importance of "ethnic-balance" to ensure the positive environment of Altadena.⁵⁰

In 1966, the Housing Information Services (HIS) of Altadena was formed to create an open housing market in the area. HIS was an offshoot of the Altadena Neighbors and was formed after a study by Altadena Neighbors revealed the need for support in the minority community for buying housing freely in predominantly white areas. HIS encouraged the free movement of homes sales by any race between east and west Altadena and offered support in finding available listings in the preferred areas of those seeking help.⁵¹

In 1972, the first neighborhood watch group in Altadena was formed by resident Joseph Shearron in the area called The S.E.N.C.H., which stood for the streets it patrolled on the west side of Altadena including Sacramento Street, El Sol Street, Neldome Street, Casitas Street, and Hanning Avenue. According to the association's by-laws, its purpose was "to eliminate crime, create unity among neighbors, improve the overall physical appearance of the neighborhood, and instill pride in the

⁴⁹ Austin, Lee. 17 May 1967. "Group Seeks to Aid Integration." *Los Angeles Times*, p. 8.

⁵⁰ Austin, Lee. 17 May 1967. "Group Seeks to Aid Integration." *Los Angeles Times*, p. 8.

⁵¹ "Altadena Group's Goal: Open Real Estate Market." 21 April 1966. *Los Angeles Sentinel*, p. B11.

people of the community.”⁵² The group worked to ensure the neighborhoods that were forming as “Black neighborhoods” stayed physically appealing, united, and low on crime rate. Door-to-door contact and conversations with neighbors made sure that no one could point to the area as “blighted,” stopped white flight, and furthered integration efforts. The “Dots on the Map” campaign a decade earlier highlighted this area as one which welcomed integration, and a prominent Black community grew around the streets which the watch group patrolled. The watch group made such a name for itself for creating a safe space, new Black residents wanted to live in The S.E.N.C.H., and two real estate agents selling in the area had a wait list of Black homeowners wanting to move there.^{53,54}

Although these groups worked to stop white flight and blockbusting and were concentrated on allowing Black residents to buy anywhere they wanted, concentrations of significant African American communities did form in Altadena during this time, like The S.E.N.C.H. neighborhood noted above. These neighborhoods were more the results of chance and availability than choice. One similar neighborhood which formed as a significant Black community was The Meadows, which has been identified as one of the first Black middle-class communities within the County. The Meadows is located north of West Altadena within the foothill of the San Gabriel Mountains. The Davis-Baker Co. subdivided the land “above the fog and smog” in 1950 and began selling model homes designed by Beacon Homes.⁵⁵ In 1950, homesites within The Meadows were advertised for \$1,850 with Beacon Homes model homes sold for between \$9,950 and \$11,850, a significant price for high quality homes. The Meadows started off as predominantly white, but in the late 1950s and early 1960s, middle- and upper middle-class African American families started moving in and white residents moved out. According to a local resident, the first African American family to move in the area in the late 1950s was the Sheets family.⁵⁶ In the following years, more Black residents chose the quiet and isolated area as home including families like the Turner and White families. Isaac Turner worked in various leadership positions with the United Auto Workers and moved his family to The Meadows in 1962 after a real estate agent friend showed him the area by chance. When Mr. Turner arrived with his family, only four or five other Black families lived in the area.⁵⁷ Charles White, whose son still lives in The Meadows, was a celebrated 20th-century artist whose drawings and paintings documented the struggles of his race and generation. After living in several locations in Altadena and finding the place “felt like home,” the Whites settled in the mid-1960s in a home on Rising Hill Road.⁵⁸ By 1972, the area was predominately filled with middle- and upper middle-class Black residents.⁵⁹

⁵² The S.E.N.C.H. Neighborhood Improvement Association. February 1972. By-Laws. Courtesy of Altadena Historical Society, Altadena, CA.

⁵³ Conley, Kasey and Dr. Sabrina Howard, Sapphos Environmental, Inc., Pasadena, CA. 4 August 2020. Phone interview with Carlotta Milton, Altadena, CA.

⁵⁴ Research indicates the S.E.N.C.H. neighborhood as a prominent concentration of the African American community in the 1960s. Further research will need to be completed to verify it as a potential historic district.

⁵⁵ *Los Angeles Times*. June 1950. Display Ad 79.

⁵⁶ Sapphos Environmental, Inc. 6 August 2020. Information provided by Steve Lamb, Altadena, CA.

⁵⁷ Conley, Kasey and Dr. Sabrina Howard, Sapphos Environmental, Inc., Pasadena, CA. 5 August 2020. Interview with Isaac Turner, Altadena, CA.

⁵⁸ Altadena Historical Society. n.d. “Huntington Acquires Painting by Famed African American Artist Charles White.” *The Echo*, 85 (2): 5.

⁵⁹ Research indicates The Meadows neighborhood as a prominent concentration of the African American community in the 1960s and 1970s. Further research will need to be completed to verify it as a potential historic district.

Between 1950 and 1970, the African American community grew from 0.1 percent to 28 percent becoming one of the densest areas of the African American community within the County.

Designation Criteria: Integration and White Flight, 1948–1970

Period of Significance: 1948–1970

Associated Property Types: Property types include single- and multi-family residential buildings with a significant association to African American persons, families, or groups living in Altadena between 1948 and 1970 that made a significant impact on the development patterns of the area; or a collection of residences associated with African American communities which formed due to integration, integration groups, or white flight.

Registration Criteria: To qualify for the NRHP, the CRHR, or as a County Landmark listing under this theme, a resource significant event must be associated with the Period of Significance 1948–1970 and should retain sufficient integrity such that the resource continues to convey its original use. Generally, a resource associated with residential development or early communities would qualify for the NRHP, CRHR, and as a County Landmark under Criterion A/1 (association with a historical pattern of events that contributed to local history), if it retained most of the aspects of integrity: location, setting, and association.

CONTEXT: COMMERCIAL AND INSTITUTIONAL DEVELOPMENT, 1887–1970

Theme: Redevelopment in Pasadena, 1959–1970

Redevelopment in Pasadena began in 1959 with the establishment of the Pasadena Redevelopment Agency (PRA). In 1959, a guest editorial by George Coffin in the *Pasadena Independent Star-News* implored Pasadena residents to understand that Pasadena’s future was at stake and needed redevelopment. He wrote that, while “many people will be forced to move” and “businesses and industries will be forced to relocate,” redevelopment “will be the greatest step taken by this city since its establishment.” Families and businesses were seen as sacrifices in order to improve the city, and Coffin described redevelopment as a solution to the “creeping blight, degeneration, and paralysis” overtaking the city.⁶⁰ Similar to redevelopment throughout the country, redevelopment in Pasadena targeted the Black community—specifically the northwest area of the city, along Lincoln Avenue and Fair Oaks Avenue—which was once a “thriving African American community.”⁶¹

Two decades after the establishment of the PRA, the tone had changed drastically from Coffin’s piece in 1959. Rick Cole, a Pasadena native and co-founder of *Pasadena Weekly*, wrote a piece for *Los Angeles Weekly* in 1980 which described the negative impacts of redevelopment in Pasadena:⁶²

Twenty years ago, the old guard in this once-sleepy bedroom community woke up to find that the section of town where the maids lived had become the ghetto and the old downtown had become a slum. ... Reshaping the City was ruthless: over the past two decades,

⁶⁰ Coffin, George H. 15 November 1959. “City’s Future at Stake in Redevelopment Plan.” *Independent Star-News* (Pasadena, California). Accessed August 2020. Available at: <https://www.newspapers.com/image/31792159>

⁶¹ Shook, Jill. 23 June 2020. “Pasadena’s Racialized History.” Making Housing and Community Happen. Accessed August 2020. Available at: <https://makinghousinghappen.net/2020/06/23/pasadenas-racialized-history/>

⁶² Cole, Rick. 5 December 1980. “The Battle for Pasadena.” *LA Weekly*. Accessed August 2020. Available at: <https://www.newspapers.com/image/578997312>

thousands of Pasadena residents have relocated. The construction of the 210 freeway through the heart of the city wiped out ten percent of Pasadena's housing and walled off the ghetto from most of the city. The primary tool...was the Pasadena Redevelopment Agency ... [who] set out on a war on poverty that was frequently a war on the poor.

Redevelopment not only affected housing in Black communities, but the commercial districts and Black-owned businesses as well. For example, the PRA's first project not only removed 600 homes in the northwest area, but it also tore down the main commercial street in the area and has left empty lots even today.⁶³ Lincoln Avenue in the northwest area of Pasadena was once "a vibrant African American business district," but has never returned to what it was pre-redevelopment.⁶⁴ Cole wrote about one particular "old Black lady whose tiny soul kitchen, the Green Buck," first had to be relocated to make room for the 210 freeway, and then later had to be bulldozed again for a redevelopment project.⁶⁵ The Green Buck was one of many Black-owned businesses in the northwest Pasadena area which were displaced and unable to recover due to redevelopment. Black families and businesses were pushed north to the Altadena area instead (Appendix C, *Pasadena Redevelopment Maps, 1960–1970*).

Despite its impacts on commercial development, redevelopment often cited commercial vitality as a reason for redevelopment. Many low-income communities in Pasadena that were acquired and cleared by the PRA in the 1960s were replaced with subsidized corporate offices and headquarters for large corporations such as Parsons Engineering, Bank of America, and Pacific Telephone, as well as luxury housing for their employees. The PRA wanted to create a "Headquarters City" for "techno-scientific corporations and the white collar staffs."⁶⁶ Additionally, despite efforts to increase commercial activity, Louis Shepard, PRA director at the time, admitted that the jobs would not be created for "for the majority of the unemployed in Pasadena," despite the fact that unemployment was especially high in the predominantly minority occupied northwest area of the city. Redevelopment vacated Black businesses as well as failed to replace employment and business opportunities for Black residents. While the redevelopment projects sought to develop a robust commercial area with headquarters and office spaces which catered to its white residents, it simultaneously upended the existing lively commercial area in the Black community of northwest Pasadena, pushing families and businesses to areas such as Altadena. However, even with relocation to Altadena, many businesses were never able to recover (Table 4-2, *Shift of African American Community from Pasadena to Altadena*).

⁶³ Cole, Rick. 5 December 1980. "The Battle for Pasadena." *LA Weekly*. Accessed August 2020. Available at: <https://www.newspapers.com/image/578997312>

⁶⁴ Shook, Jill. 23 June 2020. "Pasadena's Racialized History." *Making Housing and Community Happen*. Accessed August 2020. Available at: <https://makinghousinghappen.net/2020/06/23/pasadenas-racialized-history/>

⁶⁵ Cole, Rick. 5 December 1980. "The Battle for Pasadena." *LA Weekly*. Accessed August 2020. Available at: <https://www.newspapers.com/image/578997312>

⁶⁶ Cole, Rick. 5 December 1980. "The Battle for Pasadena." *LA Weekly*. Accessed August 2020. Available at: <https://www.newspapers.com/image/578997312>

**TABLE 4-2
SHIFT OF AFRICAN AMERICAN COMMUNITY FROM
PASADENA TO ALTADENA**

Community	Percent African American Population, 1960	Percent African American Population, 1970	Percent Change
Pasadena	12	16	+ 25
Altadena	4	28	+ 86

It was a combination of factors such as the construction of the 210 Freeway bulldozing much of the northwest community, then redevelopment bulldozing the same community, as well as redlining policy and white flight in Altadena which ultimately led to the community of African American residents in Altadena today. However, the history of redevelopment in Pasadena is connected to commercial development through forces which pushed for redevelopment, businesses which were pushed out of Pasadena, and businesses which exist today in Altadena.

Designation Criteria: Redevelopment in Pasadena, 1959–1970

Period of Significance: 1959–1970

Associated Property Types: Property types include single- and multi-family residential and commercial buildings associated with significant events of redevelopment which impacted the African American community during this time.

Registration Criteria: To qualify for the NRHP, the CRHR, or as a County Landmark listing under this theme, a resource’s significant event must be associated with the Period of Significance 1959–1970 and should retain sufficient integrity such that the resource continues to convey its original use. Generally, a resource associated with redevelopment patterns would qualify for the NRHP, CRHR, and as a County Landmark under Criterion A/1 (association with a historical pattern of events that contributed to local history), if it retained most of the aspects of integrity: location, setting, and association.

Theme: Altadena Commercial History, 1887–1970

Altadena’s commercial history began in the 1800s on Lake Avenue with its first agricultural and real estate development. By the early 1900s, Altadena’s first commercial buildings and business districts sprang up, primarily concentrating commercial development on Lake Avenue, with some on Fair Oaks Avenue and Lincoln Avenue. However, it remained a streetcar suburb with no defined business blocks or town centers due to access to other commercial areas in Pasadena and a lack of planning. The pattern of housing development impacted the commercial development in ways that did not allow for commercial expansion and would not allow for a defined commercial center in the future.

Post-World War II, from the late 1940s to the early 1960s, Altadena’s commercial and economic development was at its highest as the demand for housing grew and Altadena attracted developers because of its lack of planning. Steady growth occurred during the 1950s and early 1960s as new homes and new residents benefitted the local economy and brought in a variety of businesses to Lake Avenue, such as restaurants, groceries, drug stores, medical offices, supply stores, and much more.

However, during the mid-1960s and 1970s, Pasadena and Altadena underwent many local changes involving school desegregation, redevelopment, and freeway construction which displaced the Black communities in Pasadena. Altadena became home to displaced Black families and businesses, particularly on the west side where red-lining policy allowed Black people to buy homes which resulted in white Altadena residents fleeing. Lake Avenue, previously a growing commercial area, became a racial divide between the west and east sides of Altadena. According to one of the oldest Black-owned businesses in Pasadena, while integration brought Black customers to white establishments, white customers “rarely patronized Black businesses.”⁶⁷ As such, the businesses and commercial areas west of Lake Avenue, particularly along Lincoln Avenue and Fair Oaks Avenue, suffered. Existing businesses moved away or failed and were not replaced, many businesses displaced from Pasadena redevelopment were not able to recover, and property value in Altadena declined.⁶⁸

Designation Criteria: Altadena Commercial History, 1887–1970

See *Designation Criteria, Altadena Historic Black-Owned Businesses*.

Theme: Altadena Historic Black-Owned Businesses, 1887–1970

Altadena Disposal Company and M. Earl Grant

Mr. M. Earl Grant was a prominent African American man not just in Altadena, but in the County (Figure 7, *M. Earl Grant*). Grant was born in 1881 in West Virginia and moved to Pasadena in 1923. By 1924, he had established and was operating the Altadena Disposal Company. In addition, Grant started and owned a hog farm in El Monte from 1927 to 1952, which sold up to \$10,000 worth of hogs per day; he founded the Broadway Federal Bank in 1947 after being denied loans to buy Pasadena property based on race; he was the president and manager of Watts Savings from 1950 to 1967, which he founded in 1949; he was the head of Family Savings & Loan, one of the biggest Black-owned savings and loans firms in the country; he had a fruit ranch in Fresno; and many other business ventures.^{69,70,71} Grant was listed as one of the “100 Richest Negroes” in the United States in a May 1962 issue of *Ebony* magazine.⁷² Grant also became the first African American member of the Pasadena Community Redevelopment Agency in 1961. Grant believed that redevelopment was necessary in Pasadena, but he wanted to account for the entire population, and many hoped that

⁶⁷ Woods-Valentine Mortuary. “HX of Afro American Funeral Service.” Accessed August 2020. Available at: https://www.woodsvalentinemortuary.com/HX_of_Afro_American_Funeral_Service_320351.html

⁶⁸ Zack, Michele. “Altadena’s Commercial History.” Altadena Heritage. Accessed August 2020. Available at: <https://altadenaheritage.org/altadenas-commercial-history/>

⁶⁹ SurveyLA. February 2018. “Los Angeles Citywide Historic Context Statement - Context: African American History of Los Angeles.” City of Los Angeles. Accessed August 2020. Available at: https://planning.lacity.org/odocument/7db8747f-87fb-4c6f-bb95-5482be050683/SurveyLA_AfricanAmericanHCS_05242019.pdf

⁷⁰ Gellene, Denise. 1 August 1987. “One of Nation’s Top Black-Owned Thrifts: Chairman Buys Control of Family Savings.” *Los Angeles Times*. Accessed August 2020. Available at: <https://www.latimes.com/archives/la-xpm-1987-08-01-fi-77-story.html>

⁷¹ Chiong, Melody Y. 2014. “Conscientious Capitalism: Race, Culture and the Logic of Reinvestment at the Oldest African American Bank in Los Angeles.” San Diego, CA: University of California. Accessed August 2020. Available at: <https://escholarship.org/content/qt1nf816g1/qt1nf816g1.pdf>

⁷² *Ebony Magazine* 17 (7). May 1962. Accessed August 2020. Available at: <https://books.google.com/books/about/Ebony.html?id=b9cDAAAAMBAJ>

having an African American member on the board would prevent redevelopment from especially affecting African American and other minority communities.^{73,74}



Figure 7. M. Earl Grant (far left)
SOURCE: *Los Angeles Times*, December 14, 1961

The Altadena Disposal Company, established by Grant and his brother, was located at 603 Athens Street in Altadena, was a general garbage collection business that hauled and disposed of trash in the County.⁷⁵ At the time, there was no public collection system for this area of the County,⁷⁶ and it was the oldest garbage collection business that operated in the Altadena area.⁷⁷ By the 1940s, Grant's company moved 30 tons of trash per day. By working in the garbage disposal industry, Grant was able to network with other powerful white businessmen, which helped him to achieve many other

⁷³ "City NAACP Hails Grant Appointment." 15 December 1961. *Pasadena Independent* (Pasadena, CA). Accessed August 2020. Available at: <https://www.newspapers.com/image/38954910/>

⁷⁴ "First Negro Appointed to Renewal Post." 14 December 1961. *Los Angeles Times*. Accessed August 2020. Available at: <https://www.newspapers.com/image/386030850/>

⁷⁵ "Certificate of Doing Business Under Fictitious Name." 26 December 1943. *The Pasadena Post*. Accessed August 2020. Available at: <https://www.newspapers.com/image/622271662/>

⁷⁶ Perlee, Charles D. 10 December 1941. "Today's Editorial—What About Refuse? Garbage Disposal Problem in Altadena Held Serious." *Metropolitan Pasadena Star-News* (Pasadena, CA). Accessed August 2020. Available at: <https://www.newspapers.com/image/628334890/>

⁷⁷ Perlee, Chuck D. 2 March 1949. "Altadena Calling." *Metropolitan Pasadena Star-News* (Pasadena, CA). Accessed August 2020. Available at: <https://www.newspapers.com/image/628333737/>

great accomplishments in the business world.⁷⁸ He sold the company in 1960 after the death of his brother.^{79,80,81}

Walker's Drug Store

Dr. Isaac J. Walker, Jr. (1826–2017) lived in Altadena for over 45 years, where he owned and operated Walker's Drug Store, the first Black-owned pharmacy in Altadena located at 3023 North Lincoln Avenue. After graduating from the Howard University School of Pharmacy in 1956 and receiving his doctorate from the University of Southern California in 1962, Dr. Walker moved to Altadena. She She Walker, Dr. Walker's daughter, said that he opened the pharmacy because no one else in the area would hire him. He lived in Altadena and drove to Watts for work until he was able to buy and run his own pharmacy near the corner of Lake Avenue and Altadena Drive. Walker's Drug Store delivered to patients all over the County, sometimes at reduced or no cost, and sometimes late at night if needed by the patient. The store was never robbed or damaged, and the sheriff looked out for the shop. While the frequent clientele of the pharmacy was mixed, it was predominantly African American given that it was located on the west side of Altadena where much of the Black community lived.

Dr. Walker was important to the community not only as a pharmacist but as a friend. According to the *San Gabriel Valley Tribune*, She She Walker, and the Altadena Town Council, Dr. Walker was known for his kind heart and generosity, as he would often help others with medication, bills, tuition, food, and other costs for those who needed it, and he helped established food pantries at seven different churches in the Pasadena and Altadena area. Dr. Walker owned and operated the pharmacy for 35 years until, in 2002, he retired as a pharmacist and as president of Walker's Drug Store and decided to sell the store.^{82,83,84,85,86}

⁷⁸ Chiong, Melody Y. 2014. "Conscientious Capitalism: Race, Culture and the Logic of Reinvestment at the Oldest African American Bank in Los Angeles." San Diego, CA: University of California. Accessed August 2020. Available at: <https://escholarship.org/content/qt1nf816g1/qt1nf816g1.pdf>

⁷⁹ "First Negro Appointed to Renewal Post." 14 December 1961. *Los Angeles Times*. Accessed August 2020. Available at: <https://www.newspapers.com/image/386030850/>

⁸⁰ "Grant Named to CRA Post." 21 December 1961. *Pasadena Independent* (Pasadena, CA). Accessed August 2020. Available at: <https://www.newspapers.com/image/38955747/>

⁸¹ The business is no longer extant and thus was not identified as a historic resource.

⁸² Conley, Kasey and Dr. Sabrina Howard, Sapphos Environmental, Inc., Pasadena, CA. 4 August 2020. Phone interview with She She Walker, Altadena, CA.

⁸³ "Isaac J. Walker Jr. (1926–2017)." 28 November 2017. *San Gabriel Valley Tribune* (San Gabriel Valley, CA). Accessed August 2020. Available at: <https://www.legacy.com/obituaries/sgvtribune/obituary.aspx?n=isaac-j-walker&pid=187367346>

⁸⁴ California Department of Justice. 24 January 2002. "Before the Board of Pharmacy Department of Consumer Affairs State of California." Accessed August 2020. Available at: <https://www.pharmacy.ca.gov/enforcement/fy0001/ac002329.pdf>

⁸⁵ Altadena Town Council. March 2018. Presentation on Dr. Walker. Altadena, CA.

⁸⁶ The building is still extant today, but the business has since closed and thus was not identified as a historic resource.

Dr. Herman Davis

The Altadena Professional Building located at 2333 North Lake Avenue was originally built in 1959,⁸⁷ and the *Pasadena Independent Star-News* described it as “Altadena’s finest and only office building” as of October 1963,⁸⁸ likely making it the first office building in Altadena. The office building contained office spaces and medical suites for businesses to move into in “the heart of Altadena at the corner of Lake Avenue and Mendocino Street.”⁸⁹

In 1963, Dr. Herman Fitzherbert Davis became the first Black person to run his business from a suite in the “exclusive northeast business community” of Altadena. Davis was born on March 12, 1926 in what was then called British Guiana. Davis came to the United States in 1952 and graduated from the Howard University medical program in 1959. In 1962, Dr. Davis moved to Altadena where he set up his practice of internal medicine at the Altadena Professional Building and served the Altadena community for over 40 years before retirement in 2000.^{90,91,92}

Little Red Hen Coffee Shop

The Little Red Hen Coffee Shop is a local, family-run, Black-owned cafe and restaurant located at 2697 Fair Oaks Avenue. It was established in 1972, nearly 50 years ago, by Rena Shay, who originally purchased the property that same year.⁹³ According to the Altadena Town Council, “Mrs. Shay became an entrepreneur back in the day when women were not encouraged to be business owners and especially not a Black woman business owner.” Shay purchased the property with money saved from her silk finishing business and additional money contributed by her family members, despite the challenges facing small African American businesses.⁹⁴ After Shay’s passing in 2010, the cafe was then passed to Rena’s son, Lonzia Shay, and is currently owned and operated by Barbara Shay, his sister.⁹⁵ The restaurant is the oldest Black-owned business in Altadena.⁹⁶ In 2019, Little Red

⁸⁷ Los Angeles County Office of the Assessor. “2333 Lake Avenue, Altadena, CA, 91001.” Property Assessment Information System. Accessed August 2020. Available at: <http://maps.assessor.lacounty.gov/>

⁸⁸ “Deluxe Office Space – Altadena Professional Building.” 7 October 1962. *Independent Star-News* (Pasadena, California). Accessed August 2020. Available at: <https://www.newspapers.com/image/31780581/>

⁸⁹ “Gerlach Firm Makes Move.” 16 September 1962. *Independent Star-News* (Pasadena, California) Accessed August 2020. Available at: <https://www.newspapers.com/image/31777349/>

⁹⁰ “Young Doctor in Altadena Office.” 25 July 1963. *Los Angeles Sentinel* (1934–2005). Accessed August 2020. Available at: <https://search-proquest-com.ezproxy.lapl.org/hnplacentinel/docview/564660310/80C52A02861A4FBEPQ/17?accountid=6749>

⁹¹ “Esther B. Jones.” 27 June 1963. Pasadena Jottings. *Los Angeles Sentinel* (1934–2005). Accessed August 2020. Available at: <https://search-proquest-com.ezproxy.lapl.org/hnplacentinel/docview/564665602/80C52A02861A4FBEPQ/18?accountid=6749>

⁹² The business is no longer extant and thus was not identified as a historic resource.

⁹³ Yelp. “The Little Red Hen Coffee Shop: About the Business.” Accessed August 2020. Available at: <https://www.yelp.com/biz/the-little-red-hen-coffee-shop-altadena>

⁹⁴ Altadena Town Council. n.d. Presentation on Little Red Hen. Altadena, CA.

⁹⁵ C., Breanna. 17 January 2020. Yelp review. Accessed August 2020. Available at: <https://www.yelp.com/biz/the-little-red-hen-coffee-shop-altadena>

⁹⁶ Facebook. 21 February 2019. “Longtime Restaurant The Little Red Hen, Recognized by ATC.” Accessed August 2020. Available at: https://hi-in.facebook.com/whatsupinaltadena/posts/651964635219053?__tn__=-R

Hen Coffee Shop won the Pasadena NAACP 2019 Small Business Award.⁹⁷ The restaurant was also named “Restaurant of the Year 2019” by Assembly member Chris Holden.⁹⁸

UEDF Fish & Chips (2191 Lake Avenue)

UEDF Fish & Chips, a halal restaurant, was founded by Mr. Abdul Muhammad in 1998 to help the Masjid Al-Taqwa Mosque move from another location on Fair Oaks Avenue in Altadena to its current building on Lake Avenue. Muhammad and his wife, Dr. Regina C. Grimes, bought the Altadena property. In order to do so, they founded UEDF, and they established UEDF Fish & Chips next to the mosque. “UEDF” stands for United Economic Development Fund, which is a local non-profit organization founded “to bring economic empowerment to our local African American community, including affordable housing, a credit union, and revenue-sharing funds.” Muhammad has said that the local Altadena African American community faces many challenges in trying to start their own new businesses, and UEDF tries to help with that. UEDF also supports other community efforts such as a local food bank, free health clinics, and senior meal programs.⁹⁹ Muhammad has been an Altadena resident for more than 40 years.

Designation Criteria: Altadena Historic Black Owned Businesses, 1887–1970

Period of Significance: 1887–1970

Associated Property Types: Property types include commercial buildings owned and operated by African American community members or those associated with significant events within the African American community

Registration Criteria: To qualify for the NRHP, the CRHR, or as a County Landmark listing under this theme, a resource’s significant event must be associated with the Period of Significance 1887–1970 and should retain sufficient integrity such that the resource continues to convey its original use. Generally, a resource associated with commercial development would qualify for the NRHP, CRHR, and as a County Landmark under Criterion A/1 (association with a historical pattern of events that contributed to local history), if it retained most of the aspects of integrity: location, setting, and association.

Theme: African American Religious Institutions, 1887–1970

Metropolitan Baptist Church (2283 North Fair Oaks Avenue)

The Altadena Metropolitan Baptist Church was organized and planted in 1906 by J.D. Bushnell as the product of the larger Friendship Baptist Church, another African American church located in the Pasadena area.¹⁰⁰ Altadena Metropolitan Baptist Church began as a smaller church on Claremont at

⁹⁷ NAACP Pasadena. 2019. “Ruby McKnight Williams Award Dinner.” Accessed August 2020. Available at: <https://naacppasadena.org/ruby-mcknight-williams-dinner-and-award-banquet/>

⁹⁸ Sapphos Environmental, Inc. August 2020. Information provided by Veronica Jones, Altadena, CA.

⁹⁹ McCollister, Frier. 10 June 2020. “Cooking up Community Commitment at Altadena’s UEDF Fish & Chips.” *Pasadena Weekly* (Pasadena, CA). Accessed August 2020. Available at: <https://pasadenaweekly.com/cooking-up-community-commitment-at-altadenas-uedf-fish-chips/>

¹⁰⁰ “Rev. J.D. Bushnell the Head of New Church: Colored People Organizing the Metropolitan Baptist Church and Call Well Known Minister to Pastorate.” 7 June 1906. *Pasadena Daily News* (Pasadena, CA). Accessed August 2020. Available at: <https://egov1.cityofpasadena.net/apps/pni/>

Mentone in Pasadena, which was located in the predominantly African American community in Pasadena prior to redevelopment and freeway construction. Under Dr. S.M. Malone from 1938 to 1961, the church was expanded and became a well-known church in the Pasadena area.

However, in the 1960s and 1970s, the development of the 210 Freeway particularly affected Black communities in the Pasadena area, and the church was forced to relocate to its current location in Altadena. The current building was constructed in 1970 under the pastorship of John Cooper, who served from 1967 to 1974. After Pastor Cooper, Bishop James Edward Henry led the church for about eight years, during which the church was “rejuvenated” in Altadena, saw increases in membership, and developed many new ministries, according to current pastor, Tyrone Skinner. Pastor Skinner arrived at Altadena Metropolitan Baptist Church in August 1990, and he carries the longest tenure of any pastor in Altadena Metropolitan Baptist Church’s history at 30 years in August 2020.¹⁰¹

Altadena Metropolitan Baptist Church celebrated its 110th anniversary in July 2016, making the congregation 114 years old in July 2020. The congregation and pastoral leadership are, and have historically been, comprised of African American residents of Altadena. In the 1924, business directory of Pasadena and Altadena, Metropolitan Baptist Church was another one of the three “colored” churches, out of approximately 75 churches listed.¹⁰² The church is an African American institution in the community and has hosted the PUSD annual Pasadena Alliance of African American School Educators (PAAASE) Rites of Passage Ceremony for graduating Black students.^{103,104}

Altadena Baptist Church (791 East Calaveras Street)

Altadena Baptist Church began as a Swedish-American church in the 1920s. When the demographics of the Altadena shifted in the 1970s, many Caucasian congregations on the west side of Altadena fled to the east side. However, Altadena Baptist Church wanted to change with the demographic in order to remain a community church. While it is not a historically African American congregation, it became an ethnically diverse congregation after 1974 with a significant African American membership today. Altadena Baptist Church was not identified as significant as it did not become a predominantly African American community till the mid-1970s, thus not having a significant impact on the development of the area during the period of significance.

The Altadena Baptist Church Annual Black History Event began over 35 years ago and is celebrated every year. The church hosts an annual Black History Month event in February which celebrates African American heritage and the African diaspora. The community event occurs on the third

¹⁰¹ Pasadena Black Pages. 5 July 2016. Interview with Pastor Tyrone Skinner. YouTube. Accessed August 2020. Available at: <https://www.youtube.com/watch?v=vVIQp5Ao7AE&feature=youtu.be>

¹⁰² Pasadena Digital History Collaboration. 1924. “Thurston’s Residence and Business Directory of Pasadena, Altadena and Lamanda Park.” Accessed August 2020. Available at: <http://cdm16237.contentdm.oclc.org/cdm/singleitem/collection/p16237coll4/id/98/rec/11>

¹⁰³ Abendschein, Dan. 18 May 2012. “PUSD African-American Graduates to be Honored at Altadena Church.” Patch. Accessed August 2020. Available at: <https://patch.com/california/altadena/pusd-african-american-graduates-to-be-honored-at-altadena8050c751>

¹⁰⁴ “Alliance Fetes Graduating African-American Seniors.” 5 June 2009. Pasadena Star News (Pasadena, CA). Accessed August 2020. Available at: <https://www.pasadenastarnews.com/2009/06/05/alliance-fetes-graduating-african-american-seniors/>

Sunday of the month with music, speakers, history presentations and soul food. The event has become both a tradition of the church and an institution in the community.^{105,106}

Masjid Al-Taqwa Mosque (2183 Lake Avenue)

As previously discussed, the Masjid Al-Taqwa Mosque has served Muslim residents of Altadena since 1975 and has been at its current location since 1998. The mosque began at 2551 North Fair Oaks Avenue in Altadena in 1975, where it was described in one news article as a “small storefront mosque...with its 100 mainly African American members,”¹⁰⁷ and moved to its current address in 1998. Mr. Abdul Muhammad and his wife, Dr. Regina C. Grimes, purchased the building in Altadena in 1998 in order to help the mosque transfer. Since then, the mosque has grown to over 200 members.

Designation Criteria: African American Religious Institutions, 1887–1970

Period of Significance: 1887–1970

Associated Property Types: Property types include religious institutions serving the African American community which had significant impacts within Altadena.

Registration Criteria: To qualify for the NRHP, the CRHR, or as a County Landmark listing under this theme, a resource’s significant event must be associated with the Period of Significance 1887–1970 and should retain sufficient integrity such that the resource continues to convey its original use. Generally, a resource associated with religious institutions would qualify for the NRHP, CRHR, and as a County Landmark under Criterion A/1 (association with a historical pattern of events that contributed to local history), if it retained most of the aspects of integrity: location, setting, and association.

Theme: Desegregation of Pasadena Unified School District, 1960–1970^{108,109}

Unincorporated Altadena is located within the PUSD that has a legal history of discrimination in its school policies. School segregation in Los Angeles County was often a result of housing segregation which forced minority and nonminority children into different schools based on location. Students in the PUSD were required to attend the school nearest their homes, so schools on the west side of Altadena remained mainly Black and schools on the east side remained mainly white. The complacency of Altadena and Pasadena turning a blind eye to discriminatory housing practices resulted in the segregation of schools even years after schools all over the country began

¹⁰⁵ Altadena Now. 11 February 2017. “Pastor Tyrone Skinner to Speak at Altadena Baptist for Black History Celebration.” Available at: <http://www.altadena-now.com/main/faith/pastor-tyrone-skinner-to-speak-at-altadena-baptist-for-black-history-celebration/>

¹⁰⁶ Altadena Baptist. “Events Around the Community.” Accessed August 2020. Available at: <http://www.altadenabaptist.org/community/>

¹⁰⁷ Williams, Jennette. 11 February 1994. “Muslims Set to Fast in Month of Ramadan.” *Pasadena Star-News* (Pasadena, CA). Accessed August 2020. Available at: <https://www.newspapers.com/image/629225439/>

¹⁰⁸ Though PUSD did not desegregate till 1970, events in the 1960s leading up to its desegregation are included within this theme.

¹⁰⁹ Most of the schools associated with this theme are located in Pasadena and thus outside the scope of this project. Additionally, no schools in Altadena were identified to be associated with significant events associated with the theme.

desegregating. This was so ingrained in the area that even the PUSD Board of Education (Pasadena BOE) played a role.

Allendale Elementary School which closed in 2008, is now Blair Middle School, and is centrally located in Pasadena, was built on land which carried a covenant excluding Blacks from the property and no Black teacher was assigned to the school between 1948 and 1968.¹¹⁰ On August 28, 1968, a group of PUSD students and parents filed a class action lawsuit against the Pasadena BOE of the PUSD for unconstitutional segregation in PUSD schools (*Spangler v. Pasadena BOE*). On January 23, 1970, a judge ruled that PUSD schools be desegregated and that they prepare a plan by September 1970 so that schools do not experience racial imbalance such that there is any school with a majority of minority students. The case also found that the BOE enacted discriminatory policies in violation of the Fourteenth Amendment. On March 10, 1970, the Pasadena Plan was adopted. It was a desegregation plan in which the PUSD area was divided into four racially balanced areas, and it adopted a forced busing plan to racially “balance” the schools per the legal mandate.¹¹¹ The *Spangler v. Pasadena BOE* case was an important court case in the desegregation of schools, as it was the first school district outside of the South to be ordered to desegregate.¹¹² Yet, even though desegregation was deemed a positive move, the forced busing of minority children across town was not highly accepted by the Black community. Residents revealed that it was not easy for parents of minority students to make it across town to their child’s school if needed and that when they did arrive, they were not always welcomed by the white teachers.¹¹³ The busing plan also added travel time for students coming to and from minority neighborhoods with an average of 20 minutes, up from 12 minutes prior to the plan. Additionally, some Caucasian parents who initially left their children in PUSD schools eventually removed them due to declining test scores across the school district and placed them in private or charter schools, adding yet another layer to the segregation of the school system.¹¹⁴ While some argued that declining scores were a testament that busing was not effective, improving test performance was never billed as the goal of busing. By 1972, the Pasadena voters approved Proposition 21 which provided “no public-school student shall, because of his race, creed, or color, be assigned to or be required to attend a particular school.”¹¹⁵

Despite the history of desegregation in PUSD and the legal action, Altadena residents have stated that John Muir High School (Muir) in Altadena was always integrated, even prior to the court case findings. She She Walker, an Altadena resident who grew up in the PUSD, said that Muir always

¹¹⁰ Sloane, Martin E. June 1973. “Black Community; Bus Transportation; Civil Rights; Educational Administration; Educational Quality; Integration Effects; *Integration Methods; Integration Plans; *Integration Readiness; News Media; *Political Issues; Public Opinion; *School Community Relationship; *School Integration; Student Transportation.” Accessed August 2020. Available at: <https://files.eric.ed.gov/fulltext/ED081891.pdf>

¹¹¹ U.S. Court of Appeals, Ninth Circuit. 11 November 1975. *Spangler v. Pasadena City Board of Education*, 519 F.2d 430 (9th Cir. 1975). Casetext, Inc. Accessed August 2020. Available at: <https://casetext.com/case/spangler-v-pasadena-city-board-of-education-4>

¹¹² Arroyo Seco Films. 2011. “JMHS Class of 1981 – Children of Desegregation.” Vimeo. Accessed August 2020. Available at: <https://vimeo.com/27135769>

¹¹³ McMullins, Gwendolyn. 23 February 2020. “Hidden Histories: Voices of Altadena.” Altadena Libraries. Accessed August 2020. Available at: <https://www.altadenalibrary.org/hiddenhistories/>

¹¹⁴ “Pasadena Children doing Worse in School Since Busing Started.” 9 September 1979. *The Lewiston (Maine) Daily Sun* (Lewiston-Auburn, ME). Accessed August 2020. Available at: <https://news.google.com/newspapers?id=aZMgAAAIBAJ&sjid=ImcFAAAAIBAJ&pg=1061%2C2564539>

¹¹⁵ Sloane, Martin E. June 1973. “Black Community; Bus Transportation; Civil Rights; Educational Administration; Educational Quality; Integration Effects; *Integration Methods; Integration Plans; *Integration Readiness; News Media; *Political Issues; Public Opinion; *School Community Relationship; *School Integration; Student Transportation.” Accessed August 2020. Available at: <https://files.eric.ed.gov/fulltext/ED081891.pdf>

mixed the races.¹¹⁶ Pablo Miralles, a filmmaker and graduate of Muir, said that the high school was created in 1926 to “put minority kids somewhere” that wasn’t Pasadena High School and was integrated from its creation.¹¹⁷ However, while the high school was integrated prior to the mandate, it was more than 50 percent white in the late 1960s. During the 1970s, the racial makeup of Muir changed to approximately 50 percent African American, 34 percent white, 11 percent Hispanic, and 5 percent Asian and Pacific Islander.¹¹⁸

While schools became desegregated, the busing policy contributed in part to white flight in the 1970s, as white families did not want to be required to bus their children to desegregated schools. Miralles said that one of the reasons that his family was able to move into a house in Altadena was “because the large white family had decided they didn’t want to be bused.”¹¹⁹ As the Black and Latinx populations grew at Muir, its public perception changed. When serving the white families of west Pasadena and La Canada Flintridge, Muir was once seen as one of the best high schools in PUSD; however, with the desegregation policies and secession of La Canada Flintridge to build its own district, Muir gained a new reputation. One former teacher said that Muir was seen as the “ghetto school” because it was being filled with new Black residents as a result of redevelopment, redlining policies, and white flight. Another African American teacher agreed and believed its reputation declined because of its location and more diverse student body.¹²⁰ While some would argue that the busing system created more division, Miralles disagrees. He said that prior to busing, a Black family living on the east side of Altadena was very rare, whereas there were “far more Black families moving over there” after a few years, to ultimately become a very diverse community (Appendix D, *Pasadena Plan Busing System Maps, 1970*).

Designation Criteria: Desegregation of Pasadena Unified School District, 1960–1970

Period of Significance: 1960–1970

Associated Property Types: Property types include institutional buildings significantly associated with the desegregation and busing system of the PUSD.

Registration Criteria: To qualify for the NRHP, the CRHR, or as a County Landmark listing under this theme, a resource’s significant event must be associated with the Period of Significance 1960–1970 and should retain sufficient integrity such that the resource continues to convey its original use. Generally, a resource associated with institutional buildings would qualify for the NRHP, CRHR, and as a County Landmark under Criterion A/1 (association with a historical pattern of events that contributed to local history), if it retained most of the aspects of integrity: location, setting, and association.

¹¹⁶ Conley, Kasey and Dr. Sabrina Howard, Sapphos Environmental, Inc., Pasadena, CA. 4 August 2020. Phone interview with She She Walker, Altadena, CA.

¹¹⁷ Tata, Samantha. 28 May 2012. “SoCal Filmmaker Sources Community to Fund a Film on ‘Resegregation’ of John Muir HS.” NBC Los Angeles. Accessed August 2020. Available at: <https://www.nbclosangeles.com/news/local/john-muir-high-school-pasadena-kickstarter-can-we-all-get-along-pablo-miralles-diversity-segregation/1923612/>

¹¹⁸ Wells, Amy Stuart et. al. 15 September 2004. “The Space Between School Desegregation Court Orders and Outcomes: The Struggle to Challenge White Privilege.” *Virginia Law Review*. Accessed August 2020. Available at: <https://www.virginialawreview.org/sites/virginialawreview.org/files/1721.pdf>

¹¹⁹ Power One. “Power of One – Pablo Miralles.” 10 February 2020. YouTube. Accessed August 2020. Available at: <https://www.youtube.com/watch?v=FuqJHt5-ROU>

¹²⁰ Wells, Amy Stuart et. al. 15 September 2004. “The Space Between School Desegregation Court Orders and Outcomes: The Struggle to Challenge White Privilege.” *Virginia Law Review*. Accessed August 2020. Available at: <https://www.virginialawreview.org/sites/virginialawreview.org/files/1721.pdf>

Theme: Business Associations and Social and Political Advocacy Groups, 1950–1970

Pasadena-Altadena Chapter of The Links, Inc.

The Links, Inc. is an international non-profit service organization dedicated to “enriching, sustaining, and ensuring the culture and economic survival of African Americans and other persons of African ancestry.”¹²¹ There are more than 16,000 women of color who comprise the membership, and there are 288 chapters, one of which is the Pasadena-Altadena chapter that contains 50 active and alumnae members. The chapter was chartered on February 9, 1963 and is 57 years old. At this time, the Pasadena-Altadena chapter has initiated many community service projects in the Pasadena-Altadena area including efforts for the arts, health and human services, national and international services, services for youth (such as education and college preparation), and more.¹²² The chapter focuses on implementing programs for families of African American descent within the community, especially those that “support academic achievement and prepare students for college through scholarships and mentoring.” Such programs include their annual scholarship program, Student Success Saturday School, “Empowering African American Seniors in the Senior Talent Show ” at the Jackie Robinson Center, “Linking to the Arts” show at the Art Center College, “Links Under the Roses” health and walking program, Colgate Dental Van- Oral Health Initiative, and the award-winning “Links Up to Success through Mentoring Program” for middle and high school girls, among numerous other community service initiatives.^{123,124}

National Association for the Advancement of Colored People (NAACP) Altadena Branch

The NAACP has had a local Altadena branch in the community for over 35 years. The branch was founded by Anthony “Tony” Stewart, a community activist. She was the first Black chief of staff at the San Francisco Presidio, taught middle school in Pasadena, worked in a local family-run mortuary business, worked in non-profits, co-founded the Black Coalition on Education, was involved in The S.E.N.C.H. Neighborhood Improvement Program, and much more. Stewart founded the Altadena NAACP in 1984, and she served as its first president for eight years.¹²⁵

The Altadena NAACP supports the Black community of Altadena, particularly students and businesses, through events such as Black history celebrations, college fairs, film screenings, as well as provides scholarship funds and local business support. For example, the branch partnered with the Altadena Chapter of the Black Business Association in 1992 for an “Empowerment Through Economic Development” summit, which had panel discussions on building an economic base, access to capital, support service and credit unions, and tax incentives.¹²⁶ In 1993, the Pasadena and

¹²¹ The Links, Inc. “The Links, Incorporated.” Accessed August 2020. Available at: <https://linksinc.org/the-links-incorporated/>

¹²² The Links, Inc., Pasadena-Altadena Chapter. “Programs.” Accessed August 2020. Available at: <https://pasadenaaltadenalinksinc.org/programs/>

¹²³ Ealy, L. Charmayne Mills. “President’s Message.” Pasadena-Altadena (CA) Chapter of The Links, Inc. Accessed August 2020. Available at: <https://pasadenaaltadenalinksinc.org/home/presidentmills-message/>

¹²⁴ “Historical Chronology of The Links, Inc. Pasadena-Altadena Chapter (1963–2019).” Provided by Mildred Dockery.

¹²⁵ Abendschein, Dan. 4 January 2011. “Remembering Tony Stewart, Founder of the Altadena NAACP.” Patch. Accessed August 2020. Available at: <https://patch.com/california/altadena/an-founder-of-altadena-naacp-dies>

¹²⁶ “Economic Summit to be Held at Senior Center.” 13 August 1993. *Pasadena Star-News* (Pasadena, CA). Accessed August 2020. Available at: <https://www.newspapers.com/image/629223623>

Altadena NAACP branches worked together to honor U.S. Supreme Court Justice Thurgood Marshall with a new street named after him.¹²⁷

Local residents in interviews have emphasized the NAACP as an important part of Altadena and the African American community.^{128,129,130,131} The *Pasadena Star-News* has said that local branches like the Pasadena and Altadena NAACP are more important than the national organization because they address issues at hand in the community.¹³² The Altadena NAACP has been an important organization for the past 30 years because it focuses on issues facing the Altadena African American community, and uses its resources as part of the national organization to help its community.

Designation Criteria: Business Associations and Social and Political Advocacy Groups, 1950–1970

Period of Significance: 1950–1970

Associated Property Types: Property types include commercial and institutional buildings significantly associated with business associations advocacy groups working to better the African American community during the period of significance.

Registration Criteria: To qualify for the NRHP, the CRHR, or as a County Landmark listing under this theme, a resource’s significant event must be associated with the Period of Significance 1950–1970 and should retain sufficient integrity such that the resource continues to convey its original use. Generally, a resource associated with business associations and political advocacy groups would qualify for the NRHP, CRHR, and as a County Landmark under Criterion A/1 (association with a historical pattern of events that contributed to local history), if it retained most of the aspects of integrity: location, setting, and association.

Theme: Community Leaders and Activists, 1950–1970

Throughout the mid-20th century, there were several leaders within Altadena who worked for the betterment of the African American community. Anthony, “Tony” Stewart moved to Pasadena in the 1933, and she originally lived in the Pepper Projects which were condemned in the mid-1960s (Figure 8, *Anthony “Tony” Stewart*). From there, she moved to Altadena and became a prominent leader beginning the Altadena Chapter of the NAACP and fighting for the rights of the Black community until her passing in 2011. Community members describe her as “a force to be reckoned with.”¹³³ As the head of the Altadena NAACP, Stewart and the organization created the Community-

¹²⁷ Braidhill, Kathy. 1 July 1993. “Soon it will be Thurgood Marshall Street.” *Pasadena Star-News* (Pasadena, CA). Accessed August 2020. Available at: <https://www.newspapers.com/image/628941163/>

¹²⁸ Conley, Kasey and Dr. Sabrina Howard, Sapphos Environmental, Inc., Pasadena, CA. 4 August 2020. Phone interview with Judy Matthews, Altadena, CA.

¹²⁹ Mims, Michael. 23 February 2020. “Hidden Histories: Voices of Altadena.” Altadena Libraries. Available at: <https://www.altadenalibrary.org/hiddenhistories/>

¹³⁰ Conley, Kasey and Dr. Sabrina Howard, Sapphos Environmental, Inc., Pasadena, CA. 4 August 2020. Phone interview with Eugene Hitchens, Altadena, CA.

¹³¹ Conley, Kasey and Dr. Sabrina Howard, Sapphos Environmental, Inc., Pasadena, CA. 3 August 2020. Phone interview with Dr. Sandra Thomas, Altadena, CA.

¹³² “Benjamin Chavis: Leading NAACP.” 12 April 1993. *Pasadena Star-News* (Pasadena, CA). Accessed August 2020. Available at: <https://www.newspapers.com/image/628336529/>

¹³³ Conley, Kasey and Dr. Sabrina Howard, Sapphos Environmental, Inc., Pasadena, CA. 4 August 2020. Phone interview with Carlotta Milton, Altadena, CA.

Police Relationship Committee, helped prevent young Black Altadena community members from rioting in the Watts Riots, and pushed for the revitalization of West Altadena.¹³⁴ Stewart received the Racial Justice Award in 2010 for her work in the community.¹³⁵



Figure 8. Anthony “Tony” Stewart
SOURCE: *Los Angeles Sentinel*, 2020

Another civic leader well known in the community is Lt. Oliver Goodall (Figure 9, *Lt. Oliver Goodall*). Goodall entered the U.S. Army Air Corps in 1943 before going on to become part of the Tuskegee Airmen, a group of Black military pilots who served in World War II. He played a key role in the Freeman Field Mutiny, wherein a group of 60 Black officers refused to use the segregated Black soldiers’ quarters and thus sparked a movement for integrating the armed forces. In 2010, the NAACP honored Goodall with their Rosa Parks Legacy Award. Lt. Goodall lived in Altadena for over 50 years and made an impact on the community as an activist. Lt. Goodall became a well-known face within Altadena and continuously worked to “help the ones that come after you.”¹³⁶ In January 2020, a plaque was added to his former home in Altadena.

¹³⁴ Harpe, Wayne. 23 February 1989. “Altadena NAACP President Still on the Front Lines at 70,” *Pasadena Star News* (Pasadena, CA).

¹³⁵ Coleman, Andre. 20 January 2011. “Anthony ‘Tony’ Stewart 1918–2010.” *Pasadena Weekly* (Pasadena, CA).

¹³⁶ Hutchinson, Eugene. “Honoring Our Past: Oliver Goodall and the Tuskegee Airmen.” Accessed August 2020. Available at: <https://www.theolivergoodallproject.com/>



Figure 9. Lt. Oliver Goodall
SOURCE: *ColoradoBoulevard.net*

Also well known in the community as a “journalism pioneer” was writer, photographer, and activist Mr. William (Bob) Lucas (Figure 10, *William “Bob” Lucas*). Lucas was a member of the Altadena community for 19 years when he moved there in 1971 and resided until his death in 1990.¹³⁷ He worked as a writer for the *Los Angeles Sentinel* and *Johnson Publications*. The *Los Angeles Sentinel* was founded in 1933 and *Johnson Publication* in 1942 both as African American-owned and run publishers. Bob Lucas became one of the first well known African American writers in the early 1940s and 1950s through both newspapers and writing for television.¹³⁸ Lucas was a literacy advocate, and helped establish the Bob Lucas Altadena Library Branch, named after him, on the West side of Altadena to ensure the African American community had access to the services.¹³⁹

¹³⁷ “Journalism Pioneer Bob Lucas Passes.” 12 July 1990. *Los Angeles Sentinel*.

¹³⁸ “Journalism Pioneer Bob Lucas Passes.” 12 July 1990. *Los Angeles Sentinel*.

¹³⁹ Ifateyo, Ajowa N. 20 October 1991. “After 13 Years, Library Gets Back in Circulation.” *Los Angeles Times*.



Figure 10. William "Bob" Lucas
SOURCE: *Los Angeles Sentinel*, July 12, 1990

Designation Criteria: Community Leaders and Activists, 1950–1970

Period of Significance: 1950–1970

Associated Property Types: Property types include residential, commercial, and institutional buildings significantly associated with African American community leaders and activists during the period of significance.

Registration Criteria: To qualify for the NRHP, the CRHR, or as a County Landmark listing under this theme, a resource's significant event must be associated with the Period of Significance 1950–1970 and should retain sufficient integrity such that the resource continues to convey its original use. Generally, a resource associated with community leaders and activists would qualify for the NRHP, CRHR, and as a County Landmark under Criterion A/1 (association with a historical pattern of events that contributed to local history) or Criterion B/2 (association with a significant person with contributions to local history) if it retained most of the aspects of integrity: location, setting, and association.

Conclusion

Since 1970, the Black population in Altadena has fluctuated, reaching its peak of 43 percent in 1980. Since then, however, the population has steadily declined with African Americans making up just 23.87 percent of Altadena residents in 2010.¹⁴⁰ There are many factors contributing to this decline, one being that many of the Black residents that moved to Altadena in the 1960s have grown older and passed away. Due to the favorable housing market, their children often sell the homes rather than stay in Altadena themselves. This increase in real-estate prices in Altadena has also created a barrier for new Black families to move into the area as the price of homes has become cost prohibitive. Several factors played a part in the development of the African American population within Altadena and, although the population has declined over the years, Altadena remains one of the most densely populated African American communities within the County.¹⁴¹

¹⁴⁰ U.S. Census Bureau data.

¹⁴¹ Los Angeles Urban League and United Way of Greater Los Angeles. July 2005. "The State of Black Los Angeles." Accessed August 2020. Available at: http://cretscmhd.psych.ucla.edu/healthfair/PDF%20articles%20for%20fact%20sheet%20linking/BlackHealth_UnitedWay.pdf

SECTION 5.0 SURVEY RESULTS

The research and oral histories conducted for the development of the historic context statement informed the development of a survey pool of two potential historic districts (The Meadows and the S.E.N.C.H. neighborhood) and institutional and commercial buildings. Reconnaissance surveys were conducted on August 5 and 8, 2020 under the supervision of Ms. Carrie Chasteen and Ms. Kasey Conley. Digital photographs were taken from the public right-of-way to document the current condition of the buildings located on the subject properties. Because site-specific research was not conducted to inform the survey, the findings are based upon the integrity, or degree of alteration, of each property.

Individually Significant Properties

Three (3) institutional and commercial properties were identified as significant in the Altadena African American Community (Table 5-1, *Significant Individual Properties*; Appendix B, *DPR 523 Series Forms*).

**TABLE 5-1
SIGNIFICANT INDIVIDUAL PROPERTIES**

Address	APN	Name	Status Code
2697 N. Fair Oaks Avenue	5835-006-010	Little Red Hen	5S2
2283 N. Fair Oaks Avenue	5835-021-040	Metropolitan Baptist Church	5S2
2189 Lake Avenue	5845-023-028	UEDF Fish & Chips	5S2

The Meadows

The Meadows is located on a plateau in the Angeles National Forest in the northwest corner of Altadena. The Meadows is only accessible by turning west on Canyon Crest Road from Lincoln Avenue and the boundaries of the historic district consist of the outermost streets: Canyon Dell Drive, Aralia Road, Rising Hill Road, and Canyon Crest Road. The period of significance is 1960, the year the African American community is generally attributed to moving into The Meadows to establish a middle-class neighborhood, to 1975, the timeframe generally marked as the completion of its transformation to a middle-class Black neighborhood.¹ The residential buildings in The Meadows were generally constructed between 1950 and 1970, with a few predating the period of significance and a few modern in-fill buildings. Common architectural styles are Minimal Tradition, Ranch, Storybook Ranch, and Post and Beam. Of the 225 properties containing single- and multi-family residences in The Meadows, 13 were not evaluated because they were not visible from the public-right-of way, 157 were identified as contributors, and 55 were identified as non-contributors due to loss of integrity and/or constructed outside the period of significance established for this historic district (Table 5-2, *Properties Not Evaluated*; Table 5-3, *Contributors to The Meadows*; Table 5-4, *Non-Contributors to The Meadows*). The Meadows is significant in the historic context of the County; however, this significance does not rise to the threshold of significance for listing in the National Register of Historic Places or the California Register of Historical Resources (Appendix B).

¹ Though the period of significance extends beyond the 50-year period recognized for resources to reach significance, the period of significance best reflects the neighborhoods importance.

**TABLE 5-2
PROPERTIES NOT EVALUATED**

Address	APN	Status Code
4216 Aralia Road	5863-012-011	7R
4239 Canyon Crest Road	5863-012-014	7R
4386 Canyon Crest Road	5863-015-008	7R
4001 Canyon Dell Drive	5830-002-011	7R
4003 Canyon Dell Drive	5830-002-010	7R
4005 Canyon Dell Drive	5830-002-009	7R
4010 Canyon Dell Drive	5830-002-006	7R
4063 Canyon Dell Drive	5830-002-019	7R
4546 El Prieto Road	5863-019-016	7R
4552 El Prieto Road	5863-019-001	7R
1168 Gravelia Street	5863-013-023	7R
4434 Rising Hill Road	5863-007-029	7R

**TABLE 5-3
CONTRIBUTORS TO THE MEADOWS**

Address	APN	Status Code
4105 Aralia Road	5863-013-019	5D2
4113 Aralia Road	5863-013-018	5D2
4116 Aralia Road	5863-012-002	5D2
4119 Aralia Road	5863-013-017	5D2
4131 Aralia Road	5863-013-016	5D2
4135 Aralia Road	5863-013-015	5D2
4136 Aralia Road	5863-012-003	5D2
4145 Aralia Road	5863-013-014	5D2
4146 Aralia Road	5863-012-004	5D2
4155 Aralia Road	5863-013-012	5D2
4167 Aralia Road	5863-013-011	5D2
4171 Aralia Road	5863-013-010	5D2
4176 Aralia Road	5863-012-007	5D2
4183 Aralia Road	5863-013-009	5D2
4188 Aralia Road	5863-012-008	5D2
4191 Aralia Road	5863-013-008	5D2
4211 Aralia Road	5863-013-006	5D2
4219 Aralia Road	5863-013-005	5D2
4254 Aralia Road	5863-017-014	5D2
4272 Aralia Road	5863-017-013	5D2
4275 Aralia Road	5863-017-007	5D2

**TABLE 5-3
CONTRIBUTORS TO THE MEADOWS, *Continued***

Address	APN	Status Code
4276 Aralia Road	5863-017-012	5D2
4283 Aralia Road	5863-017-008	5D2
4293 Aralia Road	5863-017-009	5D2
4140 Canyon Crest Road	5863-011-003	5D2
4150 Canyon Crest Road	5863-011-004	5D2
4151 Canyon Crest Road	5863-012-023	5D2
4159 Canyon Crest Road	5863-012-022	5D2
4170 Canyon Crest Road	5863-011-006	5D2
4171 Canyon Crest Road	5863-012-021	5D2
4176 Canyon Crest Road	5863-011-007	5D2
4184 Canyon Crest Road	5863-011-008	5D2
4191 Canyon Crest Road	5863-012-019	5D2
4199 Canyon Crest Road	5863-012-018	5D2
4204 Canyon Crest Road	5863-011-010	5D2
4214 Canyon Crest Road	5863-011-011	5D2
4219 Canyon Crest Road	5863-012-016	5D2
4226 Canyon Crest Road	5863-011-012	5D2
4229 Canyon Crest Road	5863-012-015	5D2
4234 Canyon Crest Road	5863-011-013	5D2
4255 Canyon Crest Road	5863-017-017	5D2
4273 Canyon Crest Road	5863-017-018	5D2
4287 Canyon Crest Road	5863-017-019	5D2
4293 Canyon Crest Road	5863-017-020	5D2
4318 Canyon Crest Road	5863-015-001	5D2
4319 Canyon Crest Road	5863-016-008	5D2
4328 Canyon Crest Road	5863-015-002	5D2
4329 Canyon Crest Road	5863-016-007	5D2
4339 Canyon Crest Road	5863-016-006	5D2
4342 Canyon Crest Road	5863-015-003	5D2
4346 Canyon Crest Road	5863-015-004	5D2
4347 Canyon Crest Road	5863-016-005	5D2
4359 Canyon Crest Road	5863-016-004	5D2
4360 Canyon Crest Road	5863-015-005	5D2
4371 Canyon Crest Road	5863-016-003	5D2
4372 Canyon Crest Road	5863-015-006	5D2
4380 Canyon Crest Road	5863-015-007	5D2
4381 Canyon Crest Road	5863-016-018	5D2
4387 Canyon Crest Road	5863-016-019	5D2

**TABLE 5-3
CONTRIBUTORS TO THE MEADOWS, *Continued***

Address	APN	Status Code
4004 Canyon Dell Drive	5830-002-007	5D2
4007 Canyon Dell Drive	5830-002-008	5D2
4011 Canyon Dell Drive	5830-002-012	5D2
4017 Canyon Dell Drive	5830-002-013	5D2
4020 Canyon Dell Drive	5830-002-005	5D2
4031 Canyon Dell Drive	5830-002-015	5D2
4040 Canyon Dell Drive	5830-002-004	5D2
4041 Canyon Dell Drive	5830-002-016	5D2
4050 Canyon Dell Drive	5830-002-003	5D2
4051 Canyon Dell Drive	5830-002-017	5D2
4055 Canyon Dell Drive	5830-002-018	5D2
4066 Canyon Dell Drive	5830-002-002	5D2
1102 Cloverhill Road	5863-017-021	5D2
4311 El Prieto Road	5863-018-013	5D2
4323 El Prieto Road	5863-018-012	5D2
4337 El Prieto Road	5863-018-010	5D2
4344 El Prieto Road	5863-016-009	5D2
4354 El Prieto Road	5863-016-010	5D2
4361 El Prieto Road	5863-018-006	5D2
4369 El Prieto Road	5863-018-005	5D2
4370 El Prieto Road	5863-016-012	5D2
4377 El Prieto Road	5863-018-004	5D2
4382 El Prieto Road	5863-016-013	5D2
4385 El Prieto Road	5863-018-003	5D2
4390 El Prieto Road	5863-016-014	5D2
4395 El Prieto Road	5863-018-002	5D2
4410 El Prieto Road	5863-016-016	5D2
4416 El Prieto Road	5863-016-017	5D2
4421 El Prieto Road	5863-018-001	5D2
4431 El Prieto Road	5863-020-011	5D2
4435 El Prieto Road	5863-020-012	5D2
4450 El Prieto Road	5863-019-008	5D2
4474 El Prieto Road	5863-019-007	5D2
4489 El Prieto Road	5863-020-003	5D2
4490 El Prieto Road	5863-019-006	5D2
4495 El Prieto Road	5863-020-004	5D2
4506 El Prieto Road	5863-019-005	5D2
4511 El Prieto Road	5863-020-005	5D2

**TABLE 5-3
CONTRIBUTORS TO THE MEADOWS, *Continued***

Address	APN	Status Code
4519 El Prieto Road	5863-020-006	5D2
4520 El Prieto Road	5863-019-004	5D2
4525 El Prieto Road	5863-020-007	5D2
4530 El Prieto Road	5863-019-003	5D2
4542 El Prieto Road	5863-019-011	5D2
4549 El Prieto Road	5863-020-010	5D2
4550 El Prieto Road	5863-019-002	5D2
1111 Gravelia Street	5863-017-016	5D2
1180 Gravelia Street	5863-013-034	5D2
1211 Gravelia Street	5863-021-018	5D2
1060 Hollygrove Lane	5863-014-015	5D2
1062 Hollygrove Lane	5863-014-014	5D2
1066 Hollygrove Lane	5863-014-005	5D2
1072 Hollygrove Lane	5863-014-004	5D2
1073 Hollygrove Lane	5863-014-007	5D2
1078 Hollygrove Lane	5863-014-003	5D2
1094 Hollygrove Lane	5863-014-001	5D2
1095 Hollygrove Lane	5863-014-009	5D2
4318 Rising Hill Road	5863-014-011	5D2
4326 Rising Hill Road	5863-014-012	5D2
4337 Rising Hill Road	5863-009-001	5D2
4354 Rising Hill Road	5863-008-009	5D2
4355 Rising Hill Road	5863-009-002	5D2
4364 Rising Hill Road	5863-008-008	5D2
4367 Rising Hill Road	5863-009-003	5D2
4374 Rising Hill Road	5863-008-007	5D2
4381 Rising Hill Road	5863-009-004	5D2
4384 Rising Hill Road	5863-008-006	5D2
4387 Rising Hill Road	5863-009-005	5D2
4390 Rising Hill Road	5863-008-005	5D2
4399 Rising Hill Road	5863-009-006	5D2
4400 Rising Hill Road	5863-008-004	5D2
4405 Rising Hill Road	5863-009-007	5D2
4408 Rising Hill Road	5863-008-003	5D2
4424 Rising Hill Road	5863-008-001	5D2
4450 Rising Hill Road	5863-007-011	5D2
4464 Rising Hill Road	5863-007-010	5D2
4465 Rising Hill Road	5863-010-004	5D2

**TABLE 5-3
CONTRIBUTORS TO THE MEADOWS, *Continued***

Address	APN	Status Code
4470 Rising Hill Road	5863-007-009	5D2
4477 Rising Hill Road	5863-010-005	5D2
4487 Rising Hill Road	5863-010-006	5D2
4493 Rising Hill Road	5863-010-007	5D2
4506 Rising Hill Road	5863-007-006	5D2
4511 Rising Hill Road	5863-010-009	5D2
4520 Rising Hill Road	5863-007-027	5D2
4521 Rising Hill Road	5863-010-010	5D2
4539 Rising Hill Road	5863-010-012	5D2
4545 Rising Hill Road	5863-010-013	5D2
4554 Rising Hill Road	5863-007-026	5D2
4555 Rising Hill Road	5863-010-014	5D2
4565 Rising Hill Road	5863-010-015	5D2
4575 Rising Hill Road	5863-010-016	5D2
4595 Rising Hill Road	5863-010-018	5D2
4626 Rising Hill Rd	5863-007-024	5D2
1007 Sunmore Lane	5863-010-002	5D2
1010 Sunmore Lane	5863-009-008	5D2
1014 Sunmore Lane	5863-009-009	5D2
1021 Sunmore Lane	5863-019-023	5D2
1024 Sunmore Lane	5863-009-011	5D2

**TABLE 5-4
NON-CONTRIBUTORS TO THE MEADOWS**

Address	APN	Status Code
4108 Aralia Drive	5863-012-001	6Z
4149 Aralia Road	5863-013-013	6Z
4156 Aralia Road	5863-012-005	6Z
4166 Aralia Road	5863-012-006	6Z
4200 Aralia Road	5863-012-009	6Z
4201 Aralia Road	5863-013-007	6Z
4210 Aralia Road	5863-012-010	6Z
4224 Aralia Road	5863-012-012	6Z
4234 Aralia Road	5863-012-013	6Z
4251 Aralia Road	5863-017-004	6Z
4257 Aralia Road	5863-017-005	6Z
4267 Aralia Road	5863-017-006	6Z

**TABLE 5-4
NON-CONTRIBUTORS TO THE MEADOWS, *Continued***

Address	APN	Status Code
4286 Aralia Road	5863-017-011	6Z
4296 Aralia Road	5863-017-010	6Z
4118 Canyon Crest Road	5863-011-001	6Z
4128 Canyon Crest Road	5863-011-002	6Z
4160 Canyon Crest Road	5863-011-005	6Z
4175 Canyon Crest Road	5863-012-020	6Z
4209 Canyon Crest Road	5863-012-017	6Z
4023 Canyon Dell Drive	5830-002-014	6Z
4076 Canyon Dell Drive	5830-002-001	6Z
4081 Canyon Dell Drive	5830-002-020	6Z
4300 El Prieto Road	5863-017-029	6Z
4301 El Prieto Road	5863-017-028	6Z
4329 El Prieto Road	5863-018-011	6Z
4349 El Prieto Road	5863-018-009	6Z
4543 El Prieto Road	5863-020-009	6Z
4360 El Prieto Road	5863-016-011	6Z
4400 El Prieto Road	5863-016-015	6Z
4535 El Prieto Road	5863-020-008	6Z
4544 El Prieto Road	5863-019-020	6Z
1150 Gravelia Street	5863-013-003	6Z
1166 Gravelia Street	5863-013-004	6Z
1169 Gravelia Street	5863-017-026	6Z
1175 Gravelia Street	5863-017-027	6Z
1181 Gravelia Street	5863-017-024	6Z
1190 Gravelia Street	5863-013-021	6Z
1200 Gravelia Street	5863-013-020	6Z
1210 Gravelia Street	5863-021-011	6Z
1086 Hollygrove Lane	5863-014-002	6Z
1087 Hollygrove Lane	5863-014-008	6Z
4312 Rising Hill Road	5863-014-010	6Z
4338 Rising Hill Road	5863-014-013	6Z
4344 Rising Hill Road	5863-008-010	6Z
4414 Rising Hill Road	5863-008-002	6Z
4444 Rising Hill Road	5863-007-028	6Z
4455 Rising Hill Road	5863-010-003	6Z
4480 Rising Hill Road	5863-007-008	6Z
4494 Rising Hill Road	5863-007-007	6Z
4501 Rising Hill Road	5863-010-008	6Z

**TABLE 5-4
NON-CONTRIBUTORS TO THE MEADOWS, *Continued***

Address	APN	Status Code
4585 Rising Hill Road	5863-010-017	6Z
4610 Rising Hill Road	5863-007-025	6Z
4623 Rising Hill Road	5863-010-024	6Z
4630 Rising Hill Rd	5863-005-006	6Z
1020 Sunmore Lane	5863-009-010	6Z
1027 Sunmore Lane	5863-009-012	6Z

The S.E.N.C.H.

The S.E.N.C.H., named for the streets which comprise this neighborhood, is bounded by Sacramento Street to the north, Casitas Avenue to the east; Figueroa Drive to the south, and El Sol Avenue to the west. The S.E.N.C.H. is located west of the intersection of Figueroa Drive and Lincoln Avenue in western Altadena. The S.E.N.C.H. is made up single-family residences that were constructed in 1947 in the Ranch or Minimal Traditional styles of architecture with some earlier Period Revival residences also present. The S.E.N.C.H. was the first neighborhood watch group within Altadena and was started in 1972 by resident Joe Shearron. The work that The S.E.N.C.H. did create was a desirable area for new Black residents moving to Altadena and formed a concentration of residents around the streets it patrolled. The period of significance for The S.E.N.C.H. is 1972, the founding year for the watch group. It was noted during the reconnaissance survey that the majority of the buildings located within The S.E.N.C.H. boundary have been altered with modern vinyl windows; therefore, this alteration was uniformly disregarded when assessing integrity. All buildings visible from the public right-of-way were evaluated to assess degree of integrity. Of the 131 properties located within The S.E.N.C.H. boundaries, 97 were identified and contributors and 34 were identified as non-contributors (Table 5-5, *Contributors to The S.E.N.C.H.*; Table 5-6, *Non-Contributors to The S.E.N.C.H.*). The S.E.N.C.H. is significant in the historic context of the County; however, this significance does not rise to the threshold of significance for listing in the National Register of Historic Places or the California Register of Historical Resources (Appendix B).

**TABLE 5-5
CONTRIBUTORS TO THE S.E.N.C.H.**

Address	APN	Status Code
2472 Casitas Avenue	5828-029-009	5D2
2482 Casitas Avenue	5828-029-008	5D2
2486 Casitas Avenue	5828-029-007	5D2
2501 Casitas Avenue	5823-025-015	5D2
2502 Casitas Avenue	5828-029-005	5D2
2512 Casitas Avenue	5828-029-004	5D2
2515 Casitas Avenue	5823-025-014	5D2
2526 Casitas Avenue	5828-029-002	5D2
2531 Casitas Avenue	5823-024-001	5D2
2534 Casitas Avenue	5828-029-001	5D2

**TABLE 5-5
CONTRIBUTORS TO THE S.E.N.C.H., *Continued***

Address	APN	Status Code
2551 Casitas Avenue	5823-024-028	5D2
2557 Casitas Avenue	5823-024-027	5D2
2383 El Sol Avenue	5837-005-059	5D2
2467 El Sol Avenue	5823-029-017	5D2
2475 El Sol Avenue	5823-029-016	5D2
2486 El Sol Avenue	5823-027-001	5D2
2494 El Sol Avenue	5823-027-002	5D2
2501 El Sol Avenue	5823-029-013	5D2
2502 El Sol Avenue	5823-027-003	5D2
2507 El Sol Avenue	5823-029-012	5D2
2510 El Sol Avenue	5823-027-004	5D2
2526 El Sol Avenue	5823-027-006	5D2
2531 El Sol Avenue	5823-028-00	5D2
2539 El Sol Avenue	5823-028-007	5D2
2542 El Sol Avenue	5823-027-008	5D2
2550 El Sol Avenue	5823-027-009	5D2
2560 El Sol Avenue	5823-027-010	5D2
2573 El Sol Avenue	5823-028-004	5D2
2581 El Sol Avenue	5823-028-003	5D2
2589 El Sol Avenue	5823-028-002	5D2
2597 El Sol Avenue	5823-028-001	5D2
684 Figueroa Drive	5827-005-045	5D2
695 Figueroa Drive	5823-026-014	5D2
704 Figueroa Drive	5827-005-044	5D2
705 Figueroa Drive	5823-026-013	5D2
716 Figueroa Drive	5827-005-043	5D2
728 Figueroa Drive	5827-005-042	5D2
729 Figueroa Drive	5823-026-010	5D2
737 Figueroa Drive	5823-026-009	5D2
740 Figueroa Drive	5827-005-041	5D2
745 Figueroa Drive	5823-026-008	5D2
750 Figueroa Drive	5827-005-040	5D2
753 Figueroa Drive	5823-026-007	5D2
758 Figueroa Drive	5827-005-039	5D2
761 Figueroa Drive	5823-026-006	5D2
766 Figueroa Drive	5827-005-038	5D2
769 Figueroa Drive	5823-026-005	5D2
777 Figueroa Drive	5823-026-004	5D2

**TABLE 5-5
CONTRIBUTORS TO THE S.E.N.C.H., *Continued***

Address	APN	Status Code
788 Figueroa Drive	5827-005-036	5D2
801 Figueroa Drive	5823-026-001	5D2
804 Figueroa Drive	5827-005-035	5D2
820 Figueroa Drive	5827-005-033	5D2
2484 Hanning Avenue	5823-025-001	5D2
2485 Hanning Avenue	5823-027-019	5D2
2493 Hanning Avenue	5823-027-018	5D2
2496 Hanning Avenue	5823-025-002	5D2
2503 Hanning Avenue	5823-027-017	5D2
2506 Hanning Avenue	5823-025-003	5D2
2509 Hanning Avenue	5823-027-016	5D2
2514 Hanning Avenue	5823-025-004	5D2
2517 Hanning Avenue	5823-027-015	5D2
2522 Hanning Avenue	5823-025-005	5D2
2525 Hanning Avenue	5823-027-014	5D2
2532 Hanning Avenue	5823-025-006	5D2
2541 Hanning Avenue	5823-027-012	5D2
2542 Hanning Avenue	5823-025-007	5D2
2551 Hanning Avenue	5823-027-011	5D2
686 Neldome Street	5823-026-017	5D2
694 Neldome Street	5823-026-016	5D2
702 Neldome Street	5823-026-018	5D2
705 Neldome Street	5823-025-018	5D2
710 Neldome Street	5823-026-019	5D2
713 Neldome Street	5823-025-019	5D2
718 Neldome Street	5823-026-020	5D2
723 Neldome Street	5823-025-020	5D2
726 Neldome Street	5823-026-021	5D2
734 Neldome Street	5823-026-022	5D2
742 Neldome Street	5823-026-023	5D2
750 Neldome Street	5823-026-024	5D2
758 Neldome Street	5823-026-025	5D2
766 Neldome Street	5823-026-026	5D2
774 Neldome Street	5823-026-027	5D2
782 Neldome Street	5823-026-028	5D2
790 Neldome Street	5823-026-029	5D2
800 Neldome Street	5823-026-030	5D2
694 Sacramento Street	5823-025-013	5D2

**TABLE 5-5
CONTRIBUTORS TO THE S.E.N.C.H., *Continued***

Address	APN	Status Code
702 Sacramento Street	5823-025-012	5D2
710 Sacramento Street	5823-025-011	5D2
718 Sacramento Street	5823-025-010	5D2
728 Sacramento Street	5823-025-009	5D2
733 Sacramento Street	5832-024-006	5D2
757 Sacramento Street	5823-024-009	5D2
765 Sacramento Street	5823-024-010	5D2
773 Sacramento Street	5823-024-011	5D2
781 Sacramento Street	5823-024-012	5D2
789 Sacramento Street	5823-024-013	5D2
797 Sacramento Street	5832-024-014	5D2
815 Sacramento Street	5823-024-016	5D2

**TABLE 5-6
NON-CONTRIBUTORS TO THE S.E.N.C.H.**

Address	APN	Status Code
2541 Casitas Avenue	5823-024-002	6Z
2456 Casitas Avenue	5828-029-010	6Z
2492 Casitas Avenue	5828-029-006	6Z
2520 Casitas Avenue	5828-029-003	6Z
2548 Casitas Avenue	5828-026-014	6Z
2443 El Sol Avenue	5823-029-020	6Z
2451 El Sol Avenue	5823-029-019	6Z
2459 El Sol Avenue	5823-029-018	6Z
2483 El Sol Avenue	5823-029-015	6Z
2491 El Sol Avenue	5823-029-014	6Z
2515 El Sol Avenue	5823-028-010	6Z
2518 El Sol Avenue	5823-027-005	6Z
2523 El Sol venue	5823-028-009	6Z
2534 El Sol Avenue	5823-027-007	6Z
2547 El Sol Avenue	5823-028-006	6Z
2565 El Sol Avenue	5823-028-005	6Z
687 Figueroa Drive	5823-026-015	6Z
713 Figueroa Drive	5823-026-012	6Z
780 Figueroa Drive	5827-005-037	6Z
785 Figueroa Drive	5823-026-003	6Z
793 Figueroa Drive	5823-026-002	6Z

**TABLE 5-6
NON-CONTRIBUTORS TO THE S.E.N.C.H., *Continued***

Address	APN	Status Code
814 Figueroa Drive	5827-005-034	6Z
2533 Hanning Avenue	5823-027-013	6Z
687 Neldome Street	5823-025-016	6Z
695 Neldome Street	5823-025-017	6Z
731 Neldome Street	5823-025-021	6Z
739 Neldome Street	5823-025-022	6Z
709 Sacramento Street	5823-024-003	6Z
717 Sacramento Street	5823-024-004	6Z
721 Figueroa Drive	5823-026-011	6Z
725 Sacramento Street	5823-024-005	6Z
738 Sacramento Street	5823-025-008	6Z
741 Sacramento Street	5823-024-007	6Z
749 Sacramento Street	5823-024-008	6Z
805 Sacramento Street	5823-024-015	6Z

Properties identified as individually significant or a contributor to a historic district may be eligible for listing in the County of Los Angeles Register of Landmarks and Historic Districts (County Register). Properties and districts listed in the County Register may qualify for the Mills Act tax property tax abatement program and will be considered historical resources pursuant to Section 15064.5(a) of the CEQA Guidelines. Proposed future projects would be subject to review pursuant to the Secretary of the Interior's *Standards for the Treatment of Historic Properties*.

SECTION 6.0 CONCLUSION

The African American community in Altadena has a long history associated with many themes and development patterns. Racial covenants and deed restrictions kept African Americans in Los Angeles County bounded to areas like South Los Angeles, Little Tokyo, and other minority neighborhoods for several decades prior to the cessation of restrictive deeds and covenants. Beginning in the mid-20th century a myriad of events contributed to the increase of the African American population in Altadena. A rise in financial status with jobs in the defense industry, the desire for better housing and schools, the abolishment of housing discrimination practices with the Fair Housing Act, and the integration of neighborhoods and schools all contributed to the African American population peak in 1980 at 43 percent of the population in Altadena. Other factors, including redevelopment and the construction of the 134 and 210 Freeways in the mid-1950s pushed the African American population out of Pasadena and into neighboring Altadena. Today, Altadena is one of the most highly populated African American communities in Los Angeles County.

This historic context statement describes the genesis of the Altadena African American community, its population growth through the mid-20th century, and its decline since the 1970s. The development of additional themes and associated surveys are necessary to document the history of the community more comprehensively. Future survey work should focus on the civil rights movement in Altadena, the African American Arts community, and civic leaders that helped shape the community during the 1960s and 1970s.

The community of Altadena was surveyed for historic resources associated with the themes of this historic context statement. Two mid-century neighborhoods significant to the African American community, The Meadows and The S.E.N.C.H., were determined eligible for designation as County Historic Districts. Additionally, two individual resources, the Little Red Hen and UEDF Fish & Chips, were determined eligible for designation as County Landmarks for their commercial association with the African American community. A third resource, the Metropolitan Baptist Church, was determined eligible for designation as a County Landmark for its institutional association with the African American Community. Designation guidelines were developed for each theme to ensure future resources can be identified and evaluated.

SECTION 7.0 BIBLIOGRAPHY

- Abendschein, Dan. 18 May 2012. "PUSD African-American Graduates to be Honored at Altadena Church." Patch. Accessed August 2020. Available at: <https://patch.com/california/altadena/pusd-african-american-graduates-to-be-honored-at-altadena8050c751>
- Abendschein, Dan. 4 January 2011. "Remembering Tony Stewart, Founder of the Altadena NAACP." Patch. Accessed August 2020. Available at: <https://patch.com/california/altadena/an-founder-of-altadena-naacp-dies>
- "Alliance Fetes Graduating African-American Seniors." 5 June 2009. *Pasadena Star News* (Pasadena, CA). Accessed August 2020. Available at: <https://www.pasadenastarnews.com/2009/06/05/alliance-fetes-graduating-african-american-seniors/>
- Altadena Baptist. "Events Around the Community." Accessed August 2020. Available at: <http://www.altadenabaptist.org/community/>
- "Altadena Country Club Park in a Class of Its Own." March 1913. *Los Angeles Times*.
- "Altadena Group's Goal: Open Real Estate Market." 21 April 1966. *Los Angeles Sentinel*, p. B11.
- Altadena Heritage. 3 November 2012. "A Very Short History of Altadena." Accessed August 2020. Available at: <https://altadenaheritage.org/a-very-short-history-of-altadena/#:~:text=Altadena%20was%20opened%20as%20a,Charles%20Greenep%20and%20Andrew%20McNally>
- Altadena Heritage and San Buenaventura Research Associates. December 1991. "Altadena Historic Context Statement, Altadena" Copy provided by Tim Gregory.
- Altadena Historical Society. n.d. "Huntington Acquires Painting by Famed African American Artist Charles White." *The Echo*, 85 (2): 5.
- Altadena Now. 11 February 2017. "Pastor Tyrone Skinner to Speak at Altadena Baptist for Black History Celebration." Available at: <http://www.altadena-now.com/main/faith/pastor-tyrone-skinner-to-speak-at-altadena-baptist-for-black-history-celebration/>
- Altadena Realtor Brochure. 1970s. Altadena Historical Society, Altadena, CA.
- Altadena Town Council. March 2018. Presentation on Dr. Walker. Altadena, CA.
- Altadena Town Council. n.d. Presentation on Little Red Hen. Altadena, CA.
- Altadena Woodlands 1920s brochure. Courtesy of Altadena Historical Society.
- Arroyo Seco Films. 2011. "JMHS Class of 1981 – Children of Desegregation." Vimeo. Accessed August 2020. Available at: <https://vimeo.com/27135769>

- Austin, Lee. 17 January 1969. "'White Flight' Seen in Enrollments at Pasadena Schools." *Los Angeles Times*, p. E1.
- Austin, Lee. 17 May 1967. "Group Seeks to Aid Integration." *Los Angeles Times*, p. 8.
- Beasley, Delilah Leontium. 1919. "The Negro Trailblazers of California." Los Angeles, CA: Book Jungle.
- "Benjamin Chavis: Leading NAACP." 12 April 1993. *Pasadena Star-News* (Pasadena, CA). Accessed August 2020. Available at: <https://www.newspapers.com/image/628336529/>
- "Blacks Protest PCC Choice." 16 April 1987. *Los Angeles Times*. Accessed August 2020. Available at: <https://www.newspapers.com/image/404243343/>
- Birkinshaw, Jack. 13 October 1968. "Nearby Cities Seen as Pasadena Ghetto Relief: Expansion Cannot be Avoided Unless Other Cities Except Negro, Report Says." *Los Angeles Times*, p. SG-B1.
- Birkinshaw, Jack. 4 July 1964. "FEPC Asked to Investigate Pepper Project." *Los Angeles Times*.
- Braidhill, Kathy. 1 July 1993. "Soon it will be Thurgood Marshall Street." *Pasadena Star-News* (Pasadena, CA). Accessed August 2020. Available at: <https://www.newspapers.com/image/628941163/>
- "Brief Locals." 25 August 1892. *Los Angeles Evening Express*. Accessed August 2020. Available at: www.newspapers.com/image/607581534
- Brooks, Frederika. 6 November 2000. "Retrospective on the Altadena-Pasadena Human Relations Committee."
- C., Breanna. 17 January 2020. Yelp review. Accessed August 2020. Available at: <https://www.yelp.com/biz/the-little-red-hen-coffee-shop-altadena>
- California Department of Justice. 24 January 2002. "Before the Board of Pharmacy Department of Consumer Affairs State of California." Accessed August 2020. Available at: <https://www.pharmacy.ca.gov/enforcement/fy0001/ac002329.pdf>
- California Public Resources Code*, Division 13, Section 21083.2.
- California Public Resources Code*, Division 13, Section 21084.1.
- California Public Resources Code*, Section 5024.1.
- "Certificate of Doing Business Under Fictitious Name." 26 December 1943. *The Pasadena Post*. Accessed August 2020. Available at: <https://www.newspapers.com/image/622271662/>
- Chiong, Melody Y. 2014. "Conscientious Capitalism: Race, Culture and the Logic of Reinvestment at the Oldest African American Bank in Los Angeles." San Diego, CA: University of California. Accessed August 2020. Available at: <https://escholarship.org/content/qt1nf816g1/qt1nf816g1.pdf>

- "City NAACP Hails Grant Appointment." 15 December 1961. *Pasadena Independent* (Pasadena, CA). Accessed August 2020. Available at: <https://www.newspapers.com/image/38954910/>
- Coffin, George H. 15 November 1959. "City's Future at Stake in Redevelopment Plan." *Independent Star-News* (Pasadena, California). Accessed August 2020. Available at: <https://www.newspapers.com/image/31792159>
- Cole, Rick. 5 December 1980. "The Battle for Pasadena." *LA Weekly*. Accessed August 2020. Available at: <https://www.newspapers.com/image/578997312>
- Coleman, Andre. 20 January 2011. "Anthony 'Tony' Stewart 1918–2010." *Pasadena Weekly* (Pasadena, CA).
- Conley, Kasey and Dr. Sabrina Howard, Sapphos Environmental, Inc., Pasadena, CA. 4 August 2020. Phone interview with She She Walker, Altadena, CA.
- Conley, Kasey and Dr. Sabrina Howard, Sapphos Environmental, Inc., Pasadena, CA. 4 August 2020. Phone interview with Judy Matthews, Altadena, CA.
- Conley, Kasey and Dr. Sabrina Howard, Sapphos Environmental, Inc., Pasadena, CA. 4 August 2020. Phone interview with Eugene Hitchens, Altadena, CA.
- Conley, Kasey and Dr. Sabrina Howard, Sapphos Environmental, Inc., Pasadena, CA. 3 August 2020. Phone interview with Dr. Sandra Thomas, Altadena, CA.
- Conley, Kasey and Dr. Sabrina Howard, Sapphos Environmental, Inc., Pasadena, CA. 4 August 2020. Phone interview with Carlotta Milton, Altadena, CA.
- Conley, Kasey and Dr. Sabrina Howard, Sapphos Environmental, Inc., Pasadena, CA. 5 August 2020. Interview with Isaac Turner, Altadena, CA.
- Conley, Kasey and Dr. Sabrina Howard, Sapphos Environmental, Inc., Pasadena, CA. 7 and 8 August 2020. Interview with Michael Mims, Altadena, CA.
- Conley, Kasey and Dr. Sabrina Howard, Sapphos Environmental, Inc., Pasadena, CA. August 2020. Phone interviews with local residents, Altadena, CA.
- "Cotton Ready for Picking on Estate." 17 November 1848. *Pasadena News*.
- "Deluxe Office Space – Altadena Professional Building." 7 October 1962. *Independent Star-News* (Pasadena, California). Accessed August 2020. Available at: <https://www.newspapers.com/image/31780581/>
- Ealy, L. Charmayne Mills. "President's Message." Pasadena-Altadena (CA) Chapter of The Links, Inc. Accessed August 2020. Available at: <https://pasadenaaltadenalinksinc.org/home/presidentmills-message/>
- Ebony Magazine* 17 (7). May 1962. Accessed August 2020. Available at: <https://books.google.com/books/about/Ebony.html?id=b9cDAAAAMBAJ>

"Economic Summit to be Held at Senior Center." 13 August 1993. *Pasadena Star-News* (Pasadena, CA). Accessed August 2020. Available at: <https://www.newspapers.com/image/629223623>

"Esther B. Jones." 27 June 1963. Pasadena Jottings. *Los Angeles Sentinel* (1934–2005). Accessed August 2020. Available at: <https://search-proquest-com.ezproxy.lapl.org/hnplasentinel/docview/564665602/80C52A02861A4FBEPQ/18?accountid=6749>

Facebook. 21 February 2019. "Longtime Restaurant The Little Red Hen, Recognized by ATC." Accessed August 2020. Available at: https://hi-in.facebook.com/whatsupinaltadena/posts/651964635219053?__tn__=-R

First AME Church Pasadena. "FAME Pasadena Church History." Accessed August 2020. Available at: https://famepasadena.org/about_fame.php

"First Negro Appointed to Renewal Post." 14 December 1961. *Los Angeles Times*. Accessed August 2020. Available at: <https://www.newspapers.com/image/386030850/>

Gellene, Denise. 1 August 1987. "One of Nation's Top Black-Owned Thrifts: Chairman Buys Control of Family Savings." *Los Angeles Times*. Accessed August 2020. Available at: <https://www.latimes.com/archives/la-xpm-1987-08-01-fi-77-story.html>

"Gerlach Firm Makes Move.". 16 September 1962. *Independent Star-News* (Pasadena, California) Accessed August 2020. Available at: <https://www.newspapers.com/image/31777349/>

"Grant Named to CRA Post." 21 December 1961. *Pasadena Independent* (Pasadena, CA). Accessed August 2020. Available at: <https://www.newspapers.com/image/38955747/>

Harpe, Wayne. 23 February 1989. "Altadena NAACP President Still on the Front Lines at 70," *Pasadena Star News* (Pasadena, CA).

Hastings, Deborah. 6 September 1984. "Pasadena Directors Meet Hostility in Visit to Crime-Plagued Area." *Los Angeles Times*. Accessed August 2020. Available at: <https://www.newspapers.com/image/401234125/>

"Historical Chronology of The Links, Inc. Pasadena-Altadena Chapter (1963–2019)." Provided by Mildred Dockery.

Hutchinson, Eugene. "Honoring Our Past: Oliver Goodall and the Tuskegee Airmen." Accessed August 2020. Available at: <https://www.theolivergoodallproject.com/>

Ifateyo, Ajowa N. 20 October 1991. "After 13 Years, Library Gets Back in Circulation." *Los Angeles Times*.

"Isaac J. Walker Jr. (1926–2017)." 28 November 2017. *San Gabriel Valley Tribune* (San Gabriel Valley, CA). Accessed August 2020. Available at: <https://www.legacy.com/obituaries/sgvtribune/obituary.aspx?n=isaac-j-walker&pid=187367346>

"Journalism Pioneer Bob Lucas Passes." 12 July 1990. *Los Angeles Sentinel*.

- LexisNexis. "Barrows vs. Jackson." Accessed August 2020. Available at:
<https://www.lexisnexis.com/community/casebrief/p/casebrief-barrows-v-jackson>
- Lopez, Russ P. September 2009. "Public Health, the APHA, and Urban Renewal." *American Journal of Public Health*, 99(9): 1603–1611. Available at: doi:10.2105/AJPH.2008.150136
- Los Angeles County Office of the Assessor. "2333 Lake Avenue, Altadena, CA, 91001." Property Assessment Information System. Accessed August 2020. Available at:
<http://maps.assessor.lacounty.gov/>
- Los Angeles Times*. June 1950. Display Ad 79.
- Los Angeles Urban League and United Way of Greater Los Angeles. July 2005. "The State of Black Los Angeles." Accessed August 2020. Available at:
http://cretsmhd.psych.ucla.edu/healthfair/PDF%20articles%20for%20fact%20sheet%20linking/BlackHealth_UnitedWay.pdf
- McCollister, Frier. 10 June 2020. "Cooking up Community Commitment at Altadena's UEDF Fish & Chips." *Pasadena Weekly* (Pasadena, CA). Accessed August 2020. Available at:
<https://pasadenaweekly.com/cooking-up-community-commitment-at-altadenas-uedf-fish-chips/>
- McMullins, Gwendolyn. 23 February 2020. "Hidden Histories: Voices of Altadena." Altadena Libraries. Accessed August 2020. Available at:
<https://www.altadenalibrary.org/hiddenhistories/>
- Mims, Michael. 23 February 2020. "Hidden Histories: Voices of Altadena." Altadena Libraries. Accessed August 2020. Available at: <https://www.altadenalibrary.org/hiddenhistories/>
- Mohl, Raymond A. 2002. "The Interstates and Cities: Highways, Housing, and the Freeway Revolt." Poverty & Race Research Action Council. Available at:
<https://www.prrac.org/pdf/mohl.pdf>
- NAACP Pasadena. 2019. "Ruby McKnight Williams Award Dinner." Accessed August 2020. Available at: <https://naacppasadena.org/ruby-mcknight-williams-dinner-and-award-banquet/>
- National Park Service. "How to Apply the National Criteria for Evaluation." *National Register Bulletin 15*. Available at: http://www.nps.gov/nr/publications/bulletins/nrb15/nrb15_2.htm
- National Park Service. "How to Evaluate the Integrity of a Property." *National Register Bulletin 15*. Available at: http://www.nps.gov/nr/publications/bulletins/nrb15/nrb15_8.htm#seven-aspects
- National Park Service. 1977. "Guidelines for Local Surveys: A Basis for Preservation Planning." *National Register Bulletin 24*. Washington, DC: U.S. Department of the Interior.
- Office of Historic Preservation, California State Parks. 14 March 2006. "Technical Assistance Bulletin 6: California Register and National Register, A Comparison (for Purposes of Determining Eligibility for the California Register)." Available at:
<http://www.ohp.parks.ca.gov>

Office of Historic Preservation, California State Parks. 4 September 2002. "Technical Assistance Series #3, California Register of Historical Resources: Questions and Answers." Available at: <http://www.ohp.parks.ca.gov>

"Owen Harvested Wood of El Prieto Canyon." May 1975. Article courtesy of the Altadena Historical Society.

Oyez. "Shelley vs. Kraemer." Accessed August 2020. Available at: <https://www.oyez.org/cases/1940-1955/334us1>

Pasadena Black Pages. 5 July 2016. Interview with Pastor Tyrone Skinner. YouTube. Accessed August 2020. Available at: <https://www.youtube.com/watch?v=vVIQp5Ao7AE&feature=youtu.be>

"Pasadena Children doing Worse in School Since Busing Started." 9 September 1979. *The Lewiston (Maine) Daily Sun* (Lewiston-Auburn, ME). Accessed August 2020. Available at: <https://news.google.com/newspapers?id=aZMgAAAIBAJ&sjid=ImcFAAAAIBAJ&pg=1061%2C2564539>

Pasadena Digital History Collaboration. 1924. "Thurston's Residence and Business Directory of Pasadena, Altadena and Lamanda Park." Accessed August 2020. Available at: <http://cdm16237.contentdm.oclc.org/cdm/singleitem/collection/p16237coll4/id/98/rec/11>

Perlee, Charles D. 10 December 1941. "Today's Editorial—What About Refuse? Garbage Disposal Problem in Altadena Held Serious." *Metropolitan Pasadena Star-News* (Pasadena, CA). Accessed August 2020. Available at: <https://www.newspapers.com/image/628334890/>

Perlee, Chuck D. 2 March 1949. "Altadena Calling." *Metropolitan Pasadena Star-News* (Pasadena, CA). Accessed August 2020. Available at: <https://www.newspapers.com/image/628333737/>

Power One. "Power of One – Pablo Miralles." 10 February 2020. YouTube. Accessed August 2020. Available at: <https://www.youtube.com/watch?v=FuqJHt5-ROU>

"Rev. J.D. Bushnell the Head of New Church: Colored People Organizing the Metropolitan Baptist Church and Call Well Known Minister to Pastorate." 7 June 1906. *Pasadena Daily News* (Pasadena, CA). Accessed August 2020. Available at: <https://egov1.cityofpasadena.net/apps/pni/>

Rothstein, Richard. May 2017. "The Color of Law: A Forgotten History of How Our Government Segregated America." New York, NY: Liveright Publisher.

Sapphos Environmental, Inc. 6 August 2020. Information provided by Steve Lamb, Altadena, CA.

Sapphos Environmental, Inc. August 2020. Information provided by Veronica Jones, Altadena, CA.

Shook, Jill. 23 June 2020. "Pasadena's Racialized History." Making Housing and Community Happen. Accessed August 2020. Available at: <https://makinghousinghappen.net/2020/06/23/pasadenas-racialized-history/>

Sides, Josh. 2003. *L.A. City Limits: African American Los Angeles from the Great Depression to the Present*. Berkeley, CA: University of California Press.

Sloane, Martin E. June 1973. "Black Community; Bus Transportation; Civil Rights; Educational Administration; Educational Quality; Integration Effects; *Integration Methods; Integration Plans; *Integration Readiness; News Media; *Political Issues; Public Opinion; *School Community Relationship; *School Integration; Student Transportation." Accessed August 2020. Available at: <https://files.eric.ed.gov/fulltext/ED081891.pdf>

"Supervisors Urge Delay on Freeway." 22 April 1964. *Los Angeles Times*, p. E1.

SurveyLA. February 2018. "Los Angeles Citywide Historic Context Statement - Context: African American History of Los Angeles." City of Los Angeles. Accessed August 2020. Available at: https://planning.lacity.org/odocument/7db8747f-87fb-4c6f-bb95-5482be050683/SurveyLA_AfricanAmericanHCS_05242019.pdf

Tata, Samantha. 28 May 2012. "SoCal Filmmaker Sources Community to Fund a Film on 'Resegregation' of John Muir HS." NBC Los Angeles. Accessed August 2020. Available at: <https://www.nbclosangeles.com/news/local/john-muir-high-school-pasadena-kickstarter-can-we-all-get-along-pablo-miralles-diversity-segregation/1923612/>

The Links, Inc. "The Links, Incorporated." Accessed August 2020. Available at: <https://linksinc.org/the-links-incorporated/>

The Links, Inc., Pasadena-Altadena Chapter. "Programs." Accessed August 2020. Available at: <https://pasadenaaltadenalinksinc.org/programs/>

The S.E.N.C.H. Neighborhood Improvement Association. February 1972. By-Laws. Courtesy of Altadena Historical Society, Altadena, CA.

"Too Hasty Burial." 16 November 1901. *Los Angeles Times*. Accessed August 2020. Available at: www.newspapers.com/image/379997955

University of Richmond. "Mapping Inequality, Redlining in New Deal America." Accessed August 2020. Available at: <https://dsl.richmond.edu/panorama/redlining/#loc=5/39.1/-94.58>

U.S. Census Bureau. "QuickFacts Los Angeles city, California." Accessed August 2020. Available at: <https://www.census.gov/quickfacts/losangelescacitycalifornia>

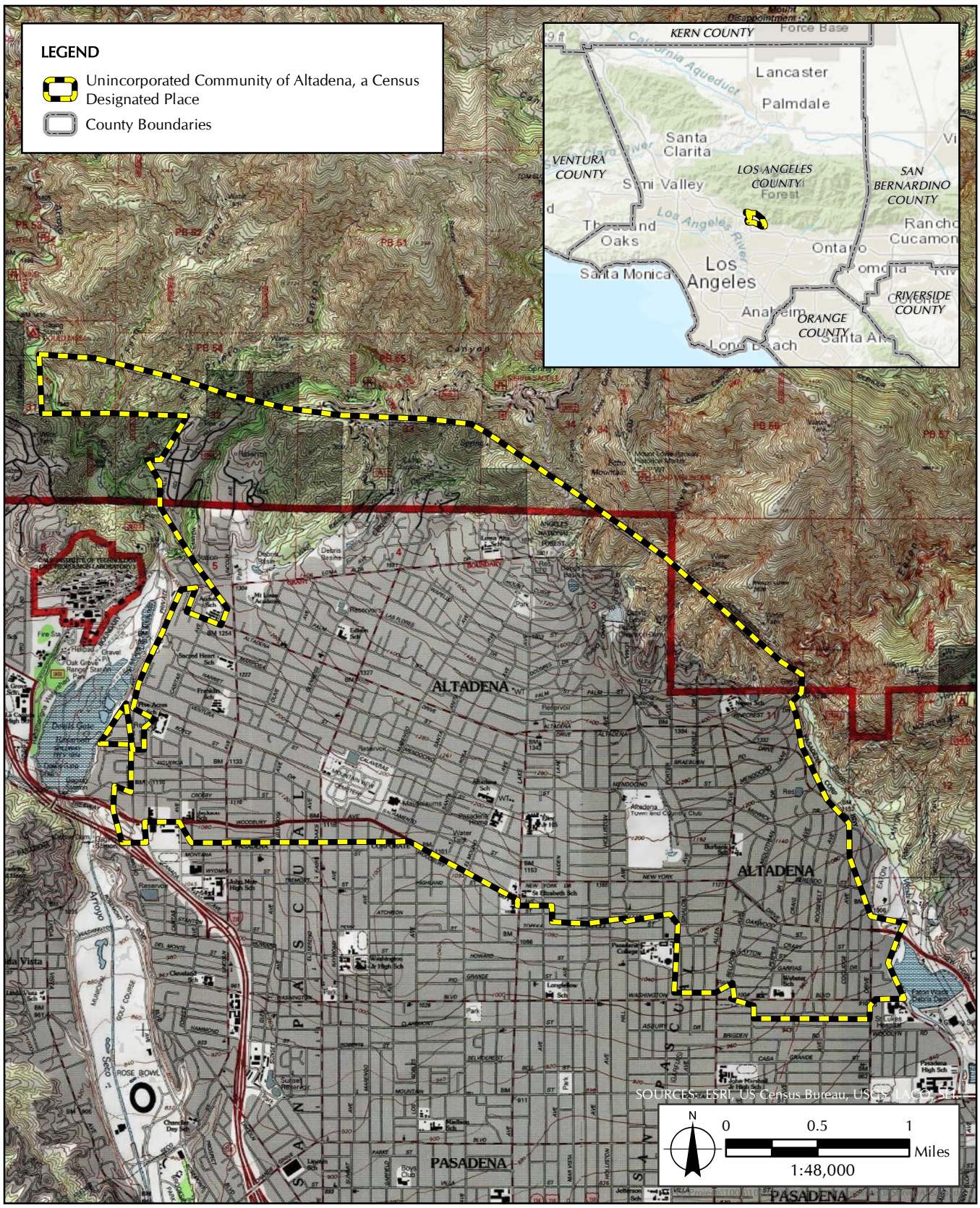
U.S. Census Bureau. 1950–1970. Data.

U.S. Court of Appeals, Ninth Circuit. 11 November 1975. *Spangler v. Pasadena City Board of Education*, 519 F.2d 430 (9th Cir. 1975). Casetext, Inc. Accessed August 2020. Available at: <https://casetext.com/case/spangler-v-pasadena-city-board-of-education-4>



U.S. Department of Housing and Urban Development. "History of Fair Housing Act," Accessed August 2020. Available at: https://www.hud.gov/program_offices/fair_housing_equal_opp/aboutftheo/history

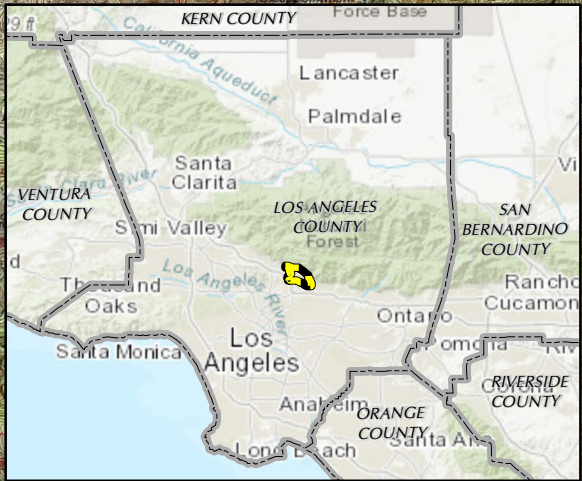
- University of Richmond. "Mapping Inequality, Redlining in New Deal America." Accessed August 2020. Available at: <https://dsl.richmond.edu/panorama/redlining/#loc=5/39.1/-94.58>
- Wells, Amy Stuart et. al. 15 September 2004. "The Space Between School Desegregation Court Orders and Outcomes: The Struggle to Challenge White Privilege." *Virginia Law Review*. Accessed August 2020. Available at: <https://www.virginialawreview.org/sites/virginialawreview.org/files/1721.pdf>
- "Why an Open Housing Covenant?" 2 January 1960. *Pasadena Independent* (Pasadena, CA), p. 14.
- "Wilfred R. Duncan." 13 February 2003. *Pasadena Star News* (Pasadena, CA).
- Williams, Jennette. 11 February 1994. "Muslims Set to Fast in Month of Ramadan." *Pasadena Star-News* (Pasadena, CA). Accessed August 2020. Available at: <https://www.newspapers.com/image/629225439/>
- Woods-Valentine Mortuary. "HX of Afro American Funeral Service." Accessed August 2020. Available at: https://www.woodsvalentinemortuary.com/HX_of_Afro_American_Funeral_Service_320351.html
- Wynn Norton Realty, Co. 22 May 1940. Letter to Altadena Historical and Beautification Society. Courtesy of the Altadena Historical Society.
- Yelp. "The Little Red Hen Coffee Shop: About the Business." Accessed August 2020. Available at: <https://www.yelp.com/biz/the-little-red-hen-coffee-shop-altadena>
- "Young Doctor in Altadena Office." 25 July 1963. *Los Angeles Sentinel* (1934–2005). Accessed August 2020. Available at: <https://search-proquest-com.ezproxy.lapl.org/hnplasentinel/docview/564660310/80C52A02861A4FBEPQ/17?accountid=6749>
- Zack, Michele. "Altadena's Commercial History." Altadena Heritage. Accessed August 2020. Available at: <https://altadenaheritage.org/altadenas-commercial-history/>
- Zack, Michelle. 2004. *Altadena: Between Wilderness and City*. Altadena, CA: Altadena Historical Society. pp. 173–174.

APPENDIX A
MAPS



LEGEND

-  Unincorporated Community of Altadena, a Census Designated Place
-  County Boundaries



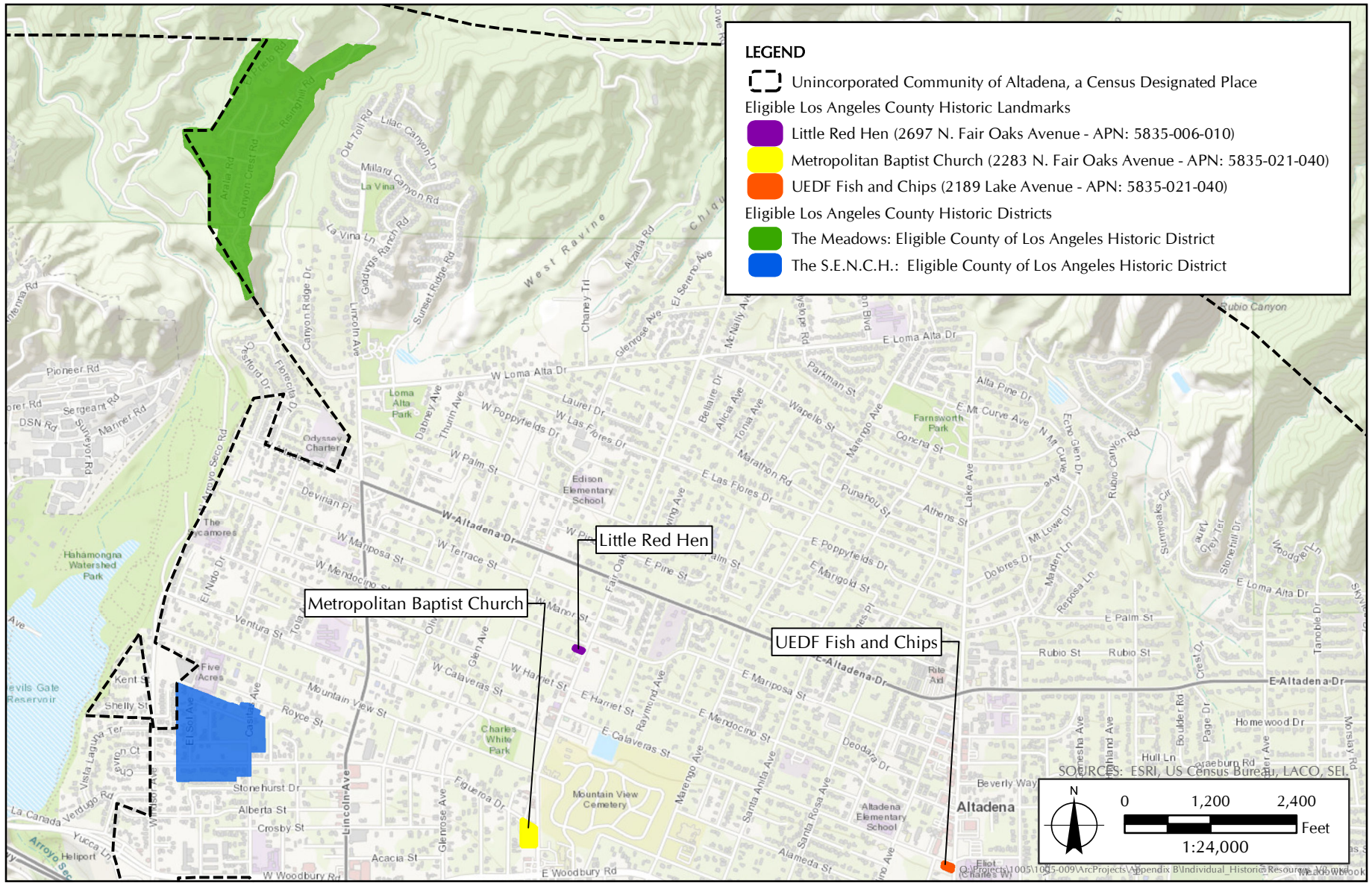
SOURCES: ESRI, US Census Bureau, USGS, CALIFORNIA COAST AND GEODETIC SURVEY

0 0.5 1 Miles

1:48,000



APPENDIX A
Survey Area Map



APPENDIX A

Eligible Los Angeles County Historic Districts and Landmarks Map

State of California — The Resources Agency
DEPARTMENT OF PARKS AND RECREATION
PRIMARY RECORD

Primary #
HRI #
Trinomial
NRHP Status Code: 5S2

Other Listings
Review Code

Reviewer

Date

Page 1 of 2

*Resource Name or # (Assigned by recorder): Little Red Hen

P1. Other Identifier: N/A

*P2. Location: Not for Publication Unrestricted

*a. County: Los Angeles and (P2b and P2c or P2d. Attach a Location Map as necessary.)

*b. USGS 7.5' Quad: _____ Date: _____ T; R; W; ___ of ___ of Sec ; ___ B.M.

c. Address: 2697 N. Fair Oaks Avenue City: Altadena Zip: 91001

d. UTM (Give more than one for large and/or linear resources) Zone: ___, ___ mE/ ___ mN

e. Other Locational Data: (e.g., parcel #, directions to resource, elevation, etc., as appropriate): APN 5835-006-010

*P3a. Description (Describe resource and its major elements. Include design, materials, condition, alterations, size, setting, and boundaries):

The Little Red Hen Coffee Shop is a local, family-run, Black-owned café and restaurant located at 2697 Fair Oaks Avenue. It was established in 1972, nearly 50 years ago, by Rena Shay, who originally purchased the property that same year. According to the Altadena Town Council, "Mrs. Shay became an entrepreneur back in the day when women were not encouraged to be business owners and especially not a Black woman business owner." Shay was able to save money from her silk finishing business and family members, despite the challenges facing small African American businesses. Upon Shay's passing in 2010, local friends and customers said that they remember her "as a lady full of bubbling energy" and that they "visited her cafe often and she was such a delight every time." The café was then passed to Shay's son, Lonzia Shay, and is currently owned and operated by Barbara Shay, his sister. Ellie Viray, a Pasadena blogger, says that the restaurant is an Altadena "landmark" where "both young and old to get a taste of original and specialty plates." It is the oldest Black-owned business in Altadena. In 2019, Little Red Hen Coffee Shop won the Pasadena NAACP 2019 Small Business Award. (See Continuation Sheet page 2)

*P3b. Resource Attributes (List attributes and codes): HP6 1-3 story commercial building

*P4. Resources Present: Building Structure Object Site District Element of District Other (Isolates, etc.)

P5a. Photo or Drawing (Photo required for buildings, structures, and objects.)



P5b. Description of Photo (view, date, accession #): Facing northwest; 8/8/2020; IMG_2291.jpg

*P6. Date Constructed/Age and Source:
 Historic Prehistoric Both
1950 LA County Assessor

*P7. Owner and Address:
Barbara Shay

*P8. Recorded by (Name, affiliation, and address): Carrie Chasteen
Sapphos Environmental, Inc.
430 N. Halstead Street
Pasadena, CA 91107

*P9. Date Recorded: August 8, 2020

*P10. Survey Type (Describe):
Reconnaissance Survey

*P11. Report Citation (Cite survey report and other sources, or enter "none"): Altadena African American Historic Resources Survey

Attachments: NONE Location Map Sketch Map Continuation Sheet Building, Structure, and Object Record
 Archaeological Record District Record Linear Feature Record Milling Station Record Rock Art Record
 Artifact Record Photograph Record Other (List):

***P3a. Description:** (Continued from Primary Record page 1)

The Little Red Hen is significant in the context of Los Angeles County. Therefore, the building is eligible for the County Register of Landmarks and Historic Districts pursuant to Criterion 1; however, this significance does not rise to the threshold of significance for listing in the National Register of Historic Places or California Register of Historical Resources.

REFERENCES

Altadena Town Council Meeting. n.d. Presentation on Little Red Hen.

C., Breanna. 17 January 2020. Yelp. Available at: <https://www.yelp.com/biz/the-little-red-hen-coffee-shop-altadena>

Jackson, Annie. 5 November 2010. Condolence. Available at: <https://www.woodsvalentinemortuary.com/book-of-memories/582529/shay-rena/view-condolences.php>

Jackson, Philip. 6 November 2020. Condolence. Available at: <https://www.legacy.com/obituaries/pasadenastarnews/obituary.aspx?n=rena-mae-shay&pid=146431692>

"Longtime Restaurant The Little Red Hen, Recognized by ATC." 21 February 2019. Facebook. Available at: https://hi-in.facebook.com/whatsupinaltadena/posts/651964635219053?__tn__=R

"Ruby McKnight Williams Award Dinner." 2019. NAACP Pasadena. Available at: <https://naacppasadena.org/ruby-mcknight-williams-dinner-and-award-banquet/>

"The Little Red Hen Coffee Shop: About the Business." Yelp. Available at: <https://www.yelp.com/biz/the-little-red-hen-coffee-shop-altadena>

Viray, Ellie. June 7, 2008. "Altadena Best Kept Secret - Little Red Hen Coffee Shop." Active Rain. Available at: <https://activerain.com/blogsviw/540925/altadena-best-kept-secret---little-red-hen-coffee-shop->

State of California — The Resources Agency
DEPARTMENT OF PARKS AND RECREATION
PRIMARY RECORD

Primary #
HRI #
Trinomial
NRHP Status Code: 5S2

Other Listings
Review Code

Reviewer

Date

Page 1 of 2

*Resource Name or # (Assigned by recorder): Metropolitan Baptist Church

P1. Other Identifier: N/A

*P2. Location: Not for Publication Unrestricted

*a. County: Los Angeles and (P2b and P2c or P2d. Attach a Location Map as necessary.)

*b. USGS 7.5' Quad: Date: T; R; W; ___ of ___ of Sec ; ___ B.M.

c. Address: 2283 N. Fair Oaks Avenue City: Altadena Zip: 91001

d. UTM (Give more than one for large and/or linear resources) Zone: ___, ___ mE/ ___ mN

e. Other Locational Data: (e.g., parcel #, directions to resource, elevation, etc., as appropriate): APN 5835-021-040

*P3a. Description (Describe resource and its major elements. Include design, materials, condition, alterations, size, setting, and boundaries):

The Altadena Metropolitan Baptist Church was organized and planted in 1906 by J.D. Bushnell as the product of the larger Friendship Baptist Church, another African American church located in the Pasadena area. Altadena Metropolitan Baptist Church began as a smaller church on Claremont at Mentone in Pasadena, which was located in the predominantly African American community in Pasadena prior to redevelopment and freeway construction. Under Dr. S.M. Malone from 1938 to 1961, the church was expanded and became a well-known church in the Pasadena area.

However, in the 1960s and 1970s, the development of the 210 freeway particularly affected Black communities in the Pasadena area, and the church was forced to relocate to its current location in Altadena. The current building was constructed in 1970 under the pastorship of John Cooper, who (See Continuation Sheet page 2)

*P3b. Resource Attributes (List attributes and codes): HP16 Religious building

*P4. Resources Present: Building Structure Object Site District Element of District Other (Isolates, etc.)

P5a. Photo or Drawing (Photo required for buildings, structures, and objects.)



P5b. Description of Photo (view, date, accession #): Facing west; 8/14/2020; IMG_2397.jpg

*P6. Date Constructed/Age and Source:
 Historic Prehistoric Both
1969 LA County Assessor

*P7. Owner and Address:
Metropolitan Baptist Church

*P8. Recorded by (Name, affiliation, and address): Carrie Chasteen
Sapphos Environmental, Inc.
430 N. Halstead Street
Pasadena, CA 91107

*P9. Date Recorded: August 8, 2020

*P10. Survey Type (Describe):
Reconnaissance Survey

*P11. Report Citation (Cite survey report and other sources, or enter "none"): Altadena African American Historic Resources Survey

Attachments: NONE Location Map Sketch Map Continuation Sheet Building, Structure, and Object Record
 Archaeological Record District Record Linear Feature Record Milling Station Record Rock Art Record
 Artifact Record Photograph Record Other (List):

***P3a. Description:** (Continued from Primary Record page 1)

served from 1967 to 1974. After Pastor Cooper, Bishop James Edward Henry led the church for about eight years, during which the church was "rejuvenated" in Altadena, saw increases in membership, and developed many new ministries, according to current pastor, Tyrone Skinner. Pastor Skinner arrived at Altadena Metropolitan Baptist Church in August 1990, and he carries the longest tenure of any pastor in Altadena Metropolitan Baptist Church's history at 30 years in August 2020.

Altadena Metropolitan Baptist Church celebrated its 110th anniversary in July 2016, making the congregation 114 years old in July 2020. The congregation and pastoral leadership are, and have historically been, comprised of African American residents of Altadena. In the 1924 business directory of Pasadena and Altadena, Metropolitan Baptist Church was another one of the three "colored" churches, out of approximately 75 churches listed. The church is an African American institution in the community and has hosted the PUSD annual Pasadena Alliance of African American School Educators (PAAASE) Rites of Passage Ceremony for graduating Black students. The Metropolitan Baptist Church is significant in the context of Los Angeles County. Therefore, the building is eligible for the County Register of Landmarks and Historic Districts pursuant to Criterion 1; however, this significance does not rise to the threshold of significance for listing in the National Register of Historic Places or California Register of Historical Resources.

REFERENCES

- Abendschein, Dan. 18 May 2012. "PUSD African-American Graduates to be Honored at Altadena Church." Patch. Accessed August 2020. Available at:
<https://patch.com/california/altadena/pusd-african-american-graduates-to-be-honored-at-altadena8050c751>
- "Alliance Fetes Graduating African-American Seniors." 5 June 2009. Pasadena Star News (Pasadena, CA). Accessed August 2020. Available at:
<https://www.pasadenastarnews.com/2009/06/05/alliance-fetes-graduating-african-american-seniors/>
- Pasadena Black Pages. 5 July 2016. Interview with Pastor Tyrone Skinner. YouTube. Accessed August 2020. Available at: <https://www.youtube.com/watch?v=vV1Qp5Ao7AE&feature=youtu.be>
- Pasadena Digital History Collaboration. 1924. "Thurston's Residence and Business Directory of Pasadena, Altadena and Lamanda Park." Accessed August 2020. Available at:
<http://cdm16237.contentdm.oclc.org/cdm/singleitem/collection/pl6237coll14/id/98/rec/11>
- "Rev. J.D. Bushnell the Head of New Church: Colored People Organizing the Metropolitan Baptist Church and Call Well Known Minister to Pastorate." 7 June 1906. *Pasadena Daily News* (Pasadena, CA). Accessed August 2020. Available at:
<https://egov1.cityofpasadena.net/apps/pni/>

State of California — The Resources Agency
DEPARTMENT OF PARKS AND RECREATION
PRIMARY RECORD

Primary #
HRI #
Trinomial
NRHP Status Code: 5S2

Other Listings
Review Code

Reviewer

Date

Page 1 of 2

*Resource Name or # (Assigned by recorder): UEDF Fish & Chips

P1. Other Identifier: N/A

*P2. Location: Not for Publication Unrestricted

*a. County: Los Angeles and (P2b and P2c or P2d. Attach a Location Map as necessary.)

*b. USGS 7.5' Quad: _____ Date: _____ T; R; W; _____ of _____ of Sec ; _____ B.M.

c. Address: 2189 Lake Avenue City: Altadena Zip: 91001

d. UTM (Give more than one for large and/or linear resources) Zone: _____, _____ mE/ _____ mN

e. Other Locational Data: (e.g., parcel #, directions to resource, elevation, etc., as appropriate): APN 5845-023-028

*P3a. Description (Describe resource and its major elements. Include design, materials, condition, alterations, size, setting, and boundaries):

UEDF Fish & Chips is a halal restaurant that has been at its location at 2191 Lake Avenue for over 20 years. It was founded by Abdul Muhammad in 1998 to help the Masjid Al-Taqwa Mosque move from Pasadena to Altadena. The mosque was previously located on Fair Oaks Avenue in Pasadena from 1975 to 1998, until it had to move. Muhammad and his wife, Dr. Regina C. Grimes, bought the Altadena property. In order to do so, they founded UEDF, and they established UEDF Fish & Chips next to the mosque. "UEDF" stands for United Economic Development Fund, which is a local non-profit organization. Prior to starting UEDF Fish & Chips, Muhammad was an Altadena resident and has been for more than 40 years. He understood the needs of the community, particularly the African American community which he notes moved in from Pasadena during the 1950s. The UEDF Fish & Chips is significant in the context of Los Angeles County. Therefore, the building is eligible for the County Register of Landmarks and Historic Districts pursuant to Criterion 1; however, this significance does not rise to the threshold of significance for listing in the National Register of Historic Places or California Register of Historical Resources.

*P3b. Resource Attributes (List attributes and codes): HP6 1-3 story commercial building

*P4. Resources Present: Building Structure Object Site District Element of District Other (Isolates, etc.)

P5a. Photo or Drawing (Photo required for buildings, structures, and objects.)



P5b. Description of Photo (view, date, accession #): Facing south; 8/8/2020; IMG_2290.jpg

*P6. Date Constructed/Age and Source:

Historic Prehistoric Both
1923 LA County Assessor

*P7. Owner and Address:

Abdul Muhammed and Dr. Regina C. Grimes

*P8. Recorded by (Name, affiliation, and address):

Carrie Chasteen
Sapphos Environmental, Inc.
430 N. Halstead Street
Pasadena, CA 91107

*P9. Date Recorded: August 8, 2020

*P10. Survey Type (Describe):

Reconnaissance Survey

*P11. Report Citation (Cite survey report and other sources, or enter "none"): Altadena African American Historic Resources Survey

Attachments: NONE Location Map Sketch Map Continuation Sheet Building, Structure, and Object Record
 Archaeological Record District Record Linear Feature Record Milling Station Record Rock Art Record
 Artifact Record Photograph Record Other (List):

***P3a. Description:** (Continued from Primary Record page 1)

UEDF was founded "to bring economic empowerment to our local African-American community, including affordable housing, a credit union, and revenue-sharing funds." Muhammad has said that the local Altadena African American community faces many challenges in trying to start their own new businesses, and UEDF tries to help with that. UEDF also supports other community efforts such as a local food bank, free health clinics, and senior meal programs. Many reviews of the UEDF Fish & Chips restaurant have stated that the owner is "very friendly, and a recent review of UEDF Fish & Chips wrote that the owner makes you feel at home and is very passionate about the restaurant." Another review described it as a "small business run by very honest, humble, and hardworking people."

REFERENCES

McCollister, Frier. 10 June 2020. "Cooking up Community Commitment at Altadena's UEDF Fish & Chips." *Pasadena Weekly*. Available at: <https://pasadenaweekly.com/cooking-up-community-commitment-at-altadenas-uedf-fish-chips/>

Yelp. "UEDF Fish & Chips." Accessed August 2020. Available at: <https://www.yelp.com/biz/uedf-fish-and-chips-altadena?start=20>

Page 1 of 1

*NRHP Status Code 5S2

*Resource Name or # (Assigned by recorder) The Meadows

D1. Historic Name: The Meadows

D2. Common Name: The Meadows

*D3. **Detailed Description** (Discuss overall coherence of the district, its setting, visual characteristics, and minor features. List all elements of district.):

The Meadows, which has been identified as one of the first Black middle-class communities within Los Angeles County. The Meadows is located north of West Altadena within the foothill of the San Gabriel Mountains. The Davis-Baker Co. subdivided the land "above the fog and smog" in 1950 and began selling model homes designed by Beacon Homes. In 1950, homesites within The Meadows were advertised for \$1,850 with Beacon Homes model homes going for between \$9,950 and \$11,850, a significant price for high quality homes.

*D4. **Boundary Description** (Describe limits of district and attach map showing boundary and district elements.):

The Meadows is only accessible by turning west on Canyon Crest Road from Lincoln Avenue and the boundaries of the historic district consist of the outermost streets: Canyon Dell Drive, Aralia Road, Rising Hill Road, and Canyon Crest Road.

*D5. **Boundary Justification:**

The Meadows is located on a plateau in the Angeles National Forest in the northwest corner of Altadena.

D6. **Significance: Theme** Ethnic Minority (African American) **Area** Altadena

Period of Significance 1960-1975 **Applicable Criteria** A

(Discuss district's importance in terms of its historical context as defined by theme, period of significance, and geographic scope. Also address the integrity of the district as a whole.)

The first African American family to move in the area was the Sheets family in the late 1950s. In the following years, more Black residents choose the quiet and isolated area as home including families like the Turner and White families. Isaac Turner worked in various leadership positions with the United Auto Workers and moved his family to The Meadows in 1962 after a real estate agent friend showed him the area by chance. When Mr. Turner arrived with his family, only four or five other Black families were living in the area. Charles White, whose son still lives in The Meadows, was a celebrated 20th century artist whose drawings and paintings documented the struggles of his race and generation. By 1972, the area was predominately filled with middle- and upper middle-class Black residents.

*D7. **References** (Give full citations including the names and addresses of any informants, where possible.):

Display Ad 79, The Los Angeles Times, June 1950.

Information provided by Altadena resident Steve Lamb, August 6, 2020.

Interview with Isaac Turner, August 5, 2020.

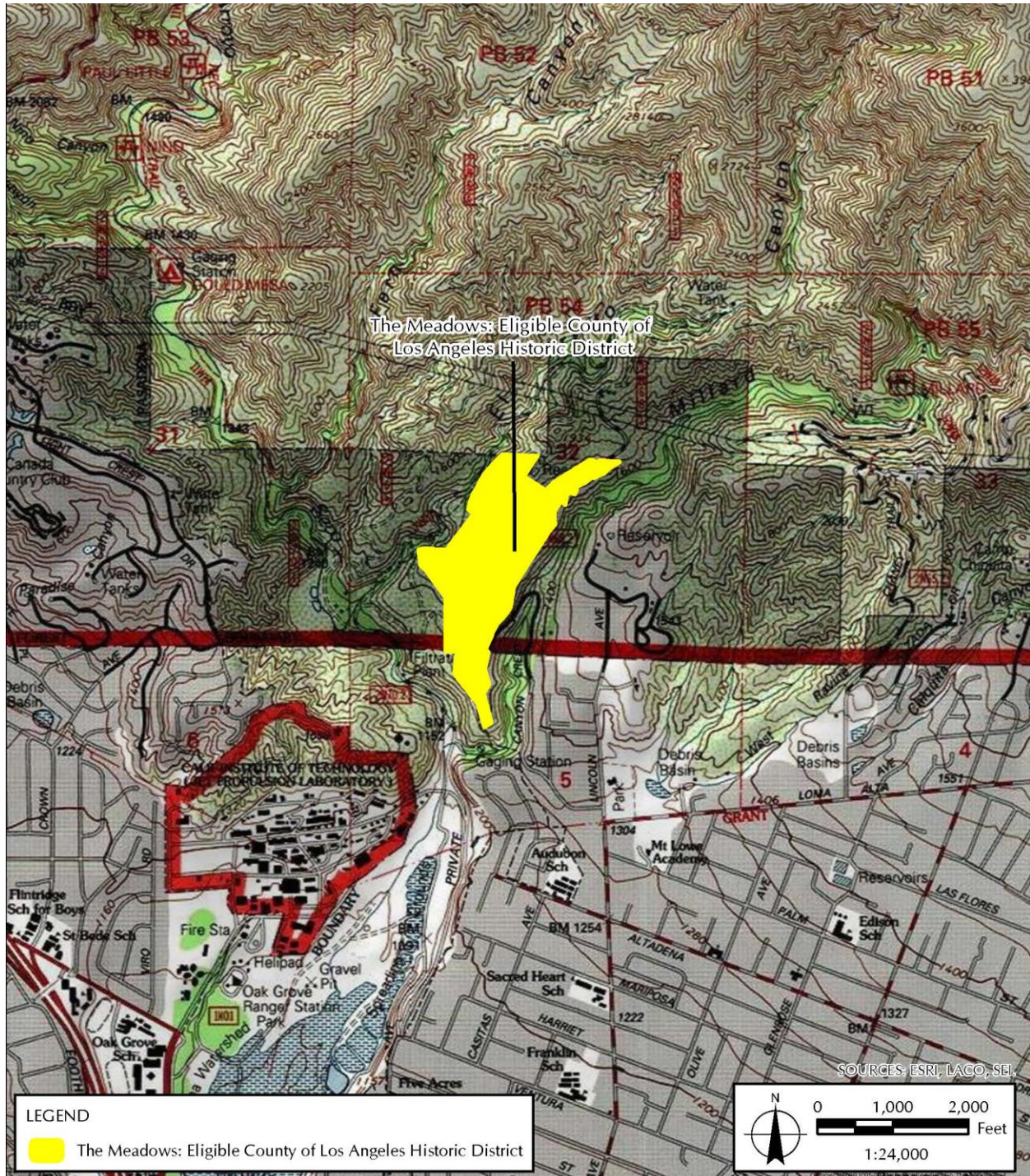
Altadena Historical Society, "Huntington Acquires Painting by Famed African American Artist Charles White," The Echo, Volume 85 Number 2. Page 5

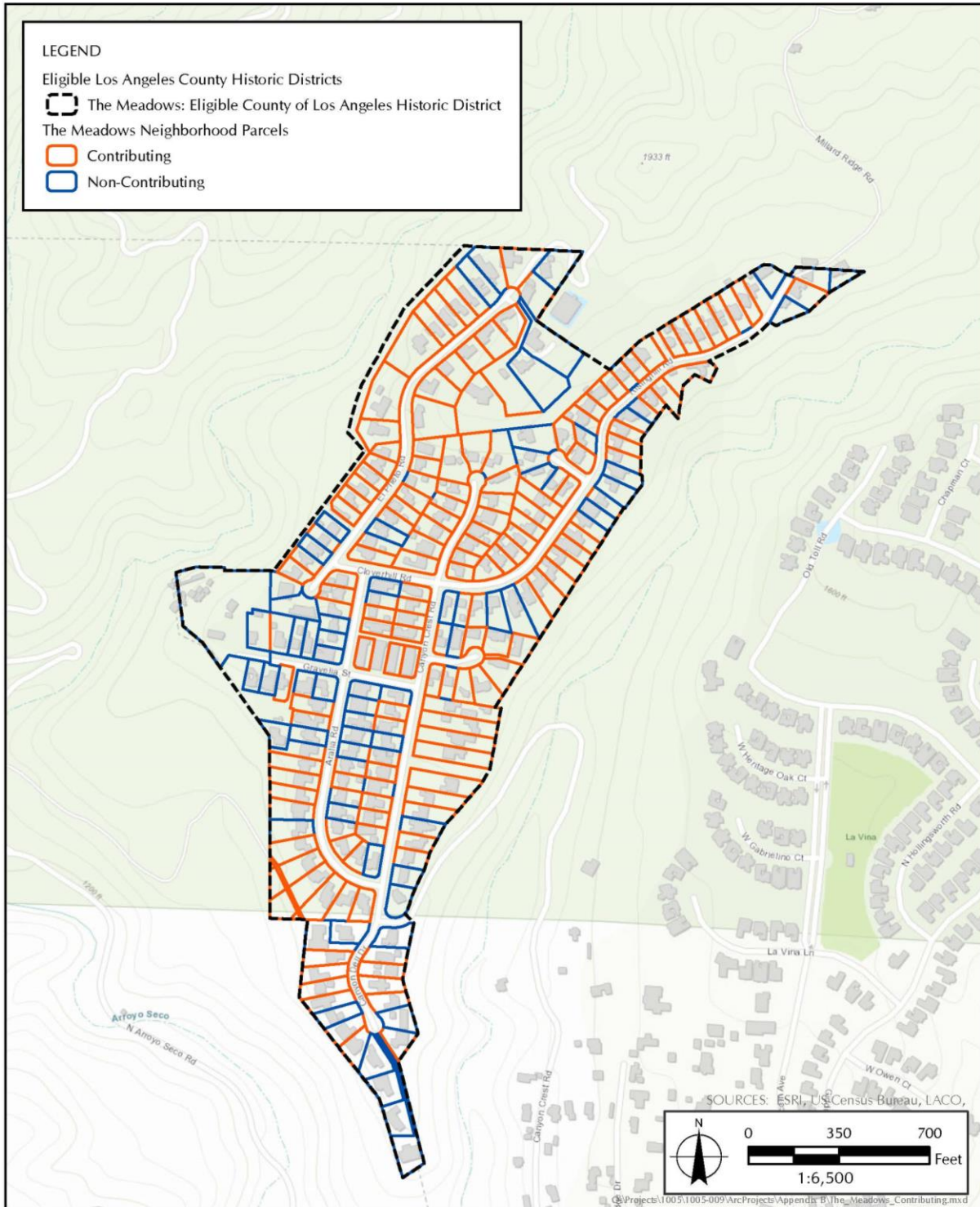
*D8. **Evaluator:** Carrie Chasteen

Date: 08/11/2020

Affiliation and Address:

Sapphos Environmental, Inc., 430 N. Halstead St., Pasadena, CA





State of California — The Resources Agency
DEPARTMENT OF PARKS AND RECREATION
PRIMARY RECORD

Primary #
HRI #
Trinomial
NRHP Status Code: 5S2

Other Listings
Review Code

Reviewer

Date

Page 1 of 1

*Resource Name or # (Assigned by recorder): The Meadows

P1. Other Identifier: N/A

*P2. Location: Not for Publication Unrestricted

*a. County: Los Angeles and (P2b and P2c or P2d. Attach a Location Map as necessary.)

*b. USGS 7.5' Quad: Date: T; R/W; ___ of ___ of Sec ; ___ B.M.

c. Address: Various

City: Altadena

Zip: 91001

d. UTM (Give more than one for large and/or linear resources) Zone: ___, ___ mE/ ___ mN

e. Other Locational Data: (e.g., parcel #, directions to resource, elevation, etc., as appropriate):

*P3a. Description (Describe resource and its major elements. Include design, materials, condition, alterations, size, setting, and boundaries):

The Meadows is located on a plateau in the Angeles National Forest in the northwest corner of Altadena. The Meadows is only accessible by turning west on Canyon Crest Road from Lincoln Avenue and the boundaries of the historic district consist of the outermost streets: Canyon Dell Drive, Aralia Road, Rising Hill Road, and Canyon Crest Road. The period of significance is 1960, the year the African American community is generally attributed to moving into The Meadows to establish a middle-class neighborhood, to 1975, the time frame generally marked as the completion of its transformation to a middle-class black neighborhood. The residential buildings in The Meadows were generally constructed between 1950 and 1970, with a few predating the period of significance and a few modern in-fill buildings. Common architectural styles are Minimal Tradition, Ranch, Storybook Ranch, and Post and Beam. Of the 225 properties containing single- and multi-family residences in The Meadows, 13 were not evaluated because they were not visible from the public-right-of way, 157 were identified as contributors, and 55 were identified as non-contributors due to loss of integrity and/or constructed outside the period of significance established for this historic district. The Meadows is significant in the historic context of the County pursuant to Criterion 1a; however, this significance does not rise to the threshold of significance for listing in the National Register of Historic Places or the California Register of Historical Resources.

*P3b. Resource Attributes (List attributes and codes): HP2 single-family residence

*P4. Resources Present: Building Structure Object Site District Element of District Other (Isolates, etc.)

*P5a. Photo or Drawing (Photo required for buildings, structures, and objects.)



*P5b. Description of Photo (view, date, accession #): Facing south; 8/8/2020; IMG_2015.jpg

*P6. Date Constructed/Age and Source:
 Historic Prehistoric Both

*P7. Owner and Address:
Various

*P8. Recorded by (Name, affiliation, and address): Carrie Chasteen
Sapphos Environmental, Inc.
430 N. Halstead Street
Pasadena, CA 91107

*P9. Date Recorded: August 8, 2020

*P10. Survey Type (Describe):
Reconnaissance Survey

*P11. Report Citation (Cite survey report and other sources, or enter "none"): Altadena African American Historic Resources Survey

Attachments: NONE Location Map Sketch Map Continuation Sheet Building, Structure, and Object Record Archaeological Record District Record Linear Feature Record Milling Station Record Rock Art Record Artifact Record Photograph Record Other (List):

Primary # _____
HR # _____
Trinomial _____
NRHP Status Code 7R

PRIMARY RECORD

Other Listings _____
Review Code _____ Reviewer _____ Date _____

Page 1 of 1

* Resource Name or #: 4216 Aralia Road

P1. Other Identifier: The Meadows

* P2. Location: Not for Publication Unrestricted a. County Los Angeles

b. USGS 7.5' Quad _____ Date _____ T _____; R _____; _____ 1/4 of _____ 1/4 of Sec _____; _____ B.M.

c. Address 4216 Aralia Road City Altadena Zip 91001

d. UTM: (Give more than one for large and/or linear feature) Zone _____, _____ mE/ _____ mN

e. Other Locational Data: (e.g. parcel #, legal description, directions to resource, elevation, additional UTM's, etc. as app
5863-012-011

* P3a. Description: (Describe resource and its major elements. Include design, materials, condition, alterations, size, setting, and boundaries.)
Not visible from the public right-of-way.

Contributor

Integrity

* P3b. Resource Attributes: (List attributes and codes) HP2 Single family property

* P4. Resources Present: Building Structure Object Site District Element of District Other (Isolates, etc.)

P5a. Photograph or Drawing (Photograph required for buildings, structures, and objects)

P5b. Description of Photo: (View, date, etc.)

Facing east; 8/5/2020; IMG_2174.jpg



* P6. Date Constructed/Age and Sources:
 Prehistoric Historic Both

1955 LA County Assessor

* P7. Owner and Address:
N/A

P--Private

* P8. Recorded by: (Name, affiliation, address)
Carrie Chasteen

Sapphos Environmental, Inc.
430 N. Halstead St.
Pasadena, CA

* P9. Date Recorded: 8/4/2020

* P10. Survey Type: (Describe)
Reconnaissance Survey

* P11. Report Citation: (Cite survey report/other sources or "none") Altadena African American Historic Resources Survey

* Attachments: NONE Location Map Sketch Map Continuation Sheet Building, Structure, and Object Record
 Archaeological Record District Record Linear Feature Record Milling Station Record Rock Art Record Artifact Record
 Photograph Record Other: (List) _____

PRIMARY RECORD

Other Listings _____
Review Code _____ Reviewer _____ Date _____

Page 1 of 1

* Resource Name or #: 4239 Canyon Crest Road

P1. Other Identifier: The Meadows

* P2. Location: Not for Publication Unrestricted a. County Los Angeles

b. USGS 7.5' Quad _____ Date _____ T _____; R _____; _____ 1/4 of _____ 1/4 of Sec _____; _____ B.M.

c. Address 4239 Canyon Crest Road City Altadena Zip 91001

d. UTM: (Give more than one for large and/or linear feature) Zone _____, _____ mE/ _____ mN

e. Other Locational Data: (e.g. parcel #, legal description, directions to resource, elevation, additional UTMs, etc. as app
5863-012-014

* P3a. Description: (Describe resource and its major elements. Include design, materials, condition, alterations, size, setting, and boundaries.)
Not visible from the public right-of-way.

Contributor

Integrity

* P3b. Resource Attributes: (List attributes and codes) HP2 Single family property

* P4. Resources Present: Building Structure Object Site District Element of District Other (Isolates, etc.)

P5a. Photograph or Drawing (Photograph required for buildings, structures, and objects)

P5b. Description of Photo: (View, date, etc.)

Facing west; 8/5/2020;

* P6. Date Constructed/Age and Sources:

Prehistoric Historic Both

1956 LA County Assessor

* P7. Owner and Address:

N/A

P--Private

* P8. Recorded by: (Name, affiliation, address)

Kasey Conley

Sapphos Environmental, Inc.

430 N. Halstead St.

Pasadena, CA

* P9. Date Recorded: 8/4/2020

* P10. Survey Type: (Describe)

Reconnaissance Survey



* P11. Report Citation: (Cite survey report/other sources or "none") Altadena African American Historic Resources Survey

* Attachments: NONE Location Map Sketch Map Continuation Sheet Building, Structure, and Object Record
 Archaeological Record District Record Linear Feature Record Milling Station Record Rock Art Record Artifact Record
 Photograph Record Other: (List) _____

Primary # _____
HR # _____
Trinomial _____
NRHP Status Code 7R

PRIMARY RECORD

Other Listings _____
Review Code _____ Reviewer _____ Date _____

Page 1 of 1

* Resource Name or #: 4386 Canyon Crest Road

P1. Other Identifier: The Meadows

* P2. Location: Not for Publication Unrestricted a. County Los Angeles

b. USGS 7.5' Quad _____ Date _____ T _____; R _____; _____ 1/4 of _____ 1/4 of Sec _____; _____ B.M.

c. Address 4386 Canyon Crest Road City Altadena Zip 91001

d. UTM: (Give more than one for large and/or linear feature) Zone _____, _____ mE/ _____ mN

e. Other Locational Data: (e.g. parcel #, legal description, directions to resource, elevation, additional UTM's, etc. as app
5863-015-008

* P3a. Description: (Describe resource and its major elements. Include design, materials, condition, alterations, size, setting, and boundaries.)
Not visible from the public right-of-way.

Contributor

Integrity

* P3b. Resource Attributes: (List attributes and codes) HP2 Single family property

* P4. Resources Present: Building Structure Object Site District Element of District Other (Isolates, etc.)

P5a. Photograph or Drawing (Photograph required for buildings, structures, and objects)

P5b. Description of Photo: (View, date, etc.)

Facing northeast; 8/8/2020; IMG_2320.jpg



* P6. Date Constructed/Age and Sources:

Prehistoric Historic Both

1958 LA County Assessor

* P7. Owner and Address:

N/A

P--Private

* P8. Recorded by: (Name, affiliation, address)

Carrie Chasteen

Sapphos Environmental, Inc.

430 N. Halstead St.

Pasadena, CA

* P9. Date Recorded: 8/4/2020

* P10. Survey Type: (Describe)

Reconnaissance Survey

* P11. Report Citation: (Cite survey report/other sources or "none") Altadena African American Historic Resources Survey

* Attachments: NONE Location Map Sketch Map Continuation Sheet Building, Structure, and Object Record
 Archaeological Record District Record Linear Feature Record Milling Station Record Rock Art Record Artifact Record
 Photograph Record Other: (List) _____

Primary # _____
HR # _____
Trinomial _____
NRHP Status Code 7R

PRIMARY RECORD

Other Listings _____
Review Code _____ Reviewer _____ Date _____

Page 1 of 1

* Resource Name or #: 4001 Canyon Dell Drive

P1. Other Identifier: The Meadows

* P2. Location: Not for Publication Unrestricted a. County Los Angeles

b. USGS 7.5' Quad _____ Date _____ T _____; R _____; _____ 1/4 of _____ 1/4 of Sec _____; _____ B.M.

c. Address 4001 Canyon Dell Drive City Altadena Zip 91001

d. UTM: (Give more than one for large and/or linear feature) Zone _____, _____ mE/ _____ mN

e. Other Locational Data: (e.g. parcel #, legal description, directions to resource, elevation, additional UTM's, etc. as app
5830-002-011

* P3a. Description: (Describe resource and its major elements. Include design, materials, condition, alterations, size, setting, and boundaries.)
Not visible from the public right-of-way.

Contributor

Integrity

* P3b. Resource Attributes: (List attributes and codes) HP2 Single family property

* P4. Resources Present: Building Structure Object Site District Element of District Other (Isolates, etc.)

P5a. Photograph or Drawing (Photograph required for buildings, structures, and objects)

P5b. Description of Photo: (View, date, etc.)

Facing south; 8/8/2020; IMG_2327.jpg



* P6. Date Constructed/Age and Sources:

Prehistoric Historic Both

1960 LA County Assessor

* P7. Owner and Address:

N/A

P--Private

* P8. Recorded by: (Name, affiliation, address)

Carrie Chasteen

Sapphos Environmental, Inc.

430 N. Halstead St.

Pasadena, CA

* P9. Date Recorded: 8/4/2020

* P10. Survey Type: (Describe)

Reconnaissance Survey

* P11. Report Citation: (Cite survey report/other sources or "none") Altadena African American Historic Resources Survey

* Attachments: NONE Location Map Sketch Map Continuation Sheet Building, Structure, and Object Record
 Archaeological Record District Record Linear Feature Record Milling Station Record Rock Art Record Artifact Record
 Photograph Record Other: (List) _____

Primary # _____
HR # _____
Trinomial _____
NRHP Status Code 7R

PRIMARY RECORD

Other Listings _____
Review Code _____ Reviewer _____ Date _____

Page 1 of 1

* Resource Name or #: 4003 Canyon Dell Drive

P1. Other Identifier: The Meadows

* P2. Location: Not for Publication Unrestricted a. County Los Angeles

b. USGS 7.5' Quad _____ Date _____ T _____; R _____; _____ 1/4 of _____ 1/4 of Sec _____; _____ B.M.

c. Address 4003 Canyon Dell Drive City Altadena Zip 91001

d. UTM: (Give more than one for large and/or linear feature) Zone _____, _____ mE/ _____ mN

e. Other Locational Data: (e.g. parcel #, legal description, directions to resource, elevation, additional UTM's, etc. as app
5830-002-010

* P3a. Description: (Describe resource and its major elements. Include design, materials, condition, alterations, size, setting, and boundaries.)
Not visible from the public right-of-way.

Contributor

Integrity

* P3b. Resource Attributes: (List attributes and codes) HP2 Single family property

* P4. Resources Present: Building Structure Object Site District Element of District Other (Isolates, etc.)

P5a. Photograph or Drawing (Photograph required for buildings, structures, and objects)

P5b. Description of Photo: (View, date, etc.)

Facing south; 8/8/2020; IMG_2327.jpg



* P6. Date Constructed/Age and Sources:

Prehistoric Historic Both

1962 LA County Assessor

* P7. Owner and Address:

N/A

P--Private

* P8. Recorded by: (Name, affiliation, address)

Carrie Chasteen

Sapphos Environmental, Inc.

430 N. Halstead St.

Pasadena, CA

* P9. Date Recorded: 8/4/2020

* P10. Survey Type: (Describe)

Reconnaissance Survey

* P11. Report Citation: (Cite survey report/other sources or "none") Altadena African American Historic Resources Survey

* Attachments: NONE Location Map Sketch Map Continuation Sheet Building, Structure, and Object Record
 Archaeological Record District Record Linear Feature Record Milling Station Record Rock Art Record Artifact Record
 Photograph Record Other: (List) _____

Primary # _____
HR # _____
Trinomial _____
NRHP Status Code 7R

PRIMARY RECORD

Other Listings _____
Review Code _____ Reviewer _____ Date _____

Page 1 of 1

* Resource Name or #: 4005 Canyon Dell Drive

P1. Other Identifier: The Meadows

* P2. Location: Not for Publication Unrestricted a. County Los Angeles

b. USGS 7.5' Quad _____ Date _____ T _____; R _____; _____ 1/4 of _____ 1/4 of Sec _____; _____ B.M.

c. Address 4005 Canyon Dell Drive City Altadena Zip 91001

d. UTM: (Give more than one for large and/or linear feature) Zone _____, _____ mE/ _____ mN

e. Other Locational Data: (e.g. parcel #, legal description, directions to resource, elevation, additional UTM's, etc. as app
5830-002-009

* P3a. Description: (Describe resource and its major elements. Include design, materials, condition, alterations, size, setting, and boundaries.)
Not visible from the public right-of-way.

Contributor

Integrity

* P3b. Resource Attributes: (List attributes and codes) HP2 Single family property

* P4. Resources Present: Building Structure Object Site District Element of District Other (Isolates, etc.)

P5a. Photograph or Drawing (Photograph required for buildings, structures, and objects)



P5b. Description of Photo: (View, date, etc.)

Facing south; 8/8/2020; IMG_2327.jpg

* P6. Date Constructed/Age and Sources:

Prehistoric Historic Both

1957 LA County Assessor

* P7. Owner and Address:

N/A

P--Private

* P8. Recorded by: (Name, affiliation, address)

Carrie Chasteen

Sapphos Environmental, Inc.

430 N. Halstead St.

Pasadena, CA

* P9. Date Recorded: 8/4/2020

* P10. Survey Type: (Describe)

Reconnaissance Survey

* P11. Report Citation: (Cite survey report/other sources or "none") Altadena African American Historic Resources Survey

* Attachments: NONE Location Map Sketch Map Continuation Sheet Building, Structure, and Object Record
 Archaeological Record District Record Linear Feature Record Milling Station Record Rock Art Record Artifact Record
 Photograph Record Other: (List) _____

Primary # _____
HR # _____
Trinomial _____
NRHP Status Code 7R

PRIMARY RECORD

Other Listings _____
Review Code _____ Reviewer _____ Date _____

Page 1 of 1

* Resource Name or #: 4010 Canyon Dell Drive

P1. Other Identifier: The Meadows

* P2. Location: Not for Publication Unrestricted a. County Los Angeles

b. USGS 7.5' Quad _____ Date _____ T _____; R _____; _____ 1/4 of _____ 1/4 of Sec _____; _____ B.M.

c. Address 4010 Canyon Dell Drive City Altadena Zip 91001

d. UTM: (Give more than one for large and/or linear feature) Zone _____, _____ mE/ _____ mN

e. Other Locational Data: (e.g. parcel #, legal description, directions to resource, elevation, additional UTM's, etc. as app
5830-002-006

* P3a. Description: (Describe resource and its major elements. Include design, materials, condition, alterations, size, setting, and boundaries.)
Not visible from the public right-of-way.

Contributor

Integrity

* P3b. Resource Attributes: (List attributes and codes) HP2 Single family property

* P4. Resources Present: Building Structure Object Site District Element of District Other (Isolates, etc.)

P5a. Photograph or Drawing (Photograph required for buildings, structures, and objects)

P5b. Description of Photo: (View, date, etc.)

Facing east; 8/5/2020; IMG_7311.jpg



* P6. Date Constructed/Age and Sources:

Prehistoric Historic Both

1959 LA County Assessor

* P7. Owner and Address:

N/A

P--Private

* P8. Recorded by: (Name, affiliation, address)

Carrie Chasteen

Sapphos Environmental, Inc.

430 N. Halstead St.

Pasadena, CA

* P9. Date Recorded: 8/4/2020

* P10. Survey Type: (Describe)

Reconnaissance Survey

* P11. Report Citation: (Cite survey report/other sources or "none") Altadena African American Historic Resources Survey

* Attachments: NONE Location Map Sketch Map Continuation Sheet Building, Structure, and Object Record
 Archaeological Record District Record Linear Feature Record Milling Station Record Rock Art Record Artifact Record
 Photograph Record Other: (List) _____

Primary # _____
HR # _____
Trinomial _____
NRHP Status Code 7R

PRIMARY RECORD

Other Listings _____
Review Code _____ Reviewer _____ Date _____

Page 1 of 1

* Resource Name or #: 4063 Canyon Dell Drive

P1. Other Identifier: The Meadows

* P2. Location: Not for Publication Unrestricted a. County Los Angeles

b. USGS 7.5' Quad _____ Date _____ T _____; R _____; _____ 1/4 of _____ 1/4 of Sec _____; _____ B.M.

c. Address 4063 Canyon Dell Drive City Altadena Zip 91001

d. UTM: (Give more than one for large and/or linear feature) Zone _____, _____ mE/ _____ mN

e. Other Locational Data: (e.g. parcel #, legal description, directions to resource, elevation, additional UTMs, etc. as app
5830-002-019

* P3a. Description: (Describe resource and its major elements. Include design, materials, condition, alterations, size, setting, and boundaries.)
Not visible from the public right-of-way.

Contributor

Integrity

* P3b. Resource Attributes: (List attributes and codes) HP2 Single family property

* P4. Resources Present: Building Structure Object Site District Element of District Other (Isolates, etc.)

P5a. Photograph or Drawing (Photograph required for buildings, structures, and objects)

P5b. Description of Photo: (View, date, etc.)

Facing west; 8/5/2020; IMG_7323.jpg



* P6. Date Constructed/Age and Sources:
 Prehistoric Historic Both

1959 LA County Assessor

* P7. Owner and Address:
N/A

P--Private

* P8. Recorded by: (Name, affiliation, address)
Carrie Chasteen

Sapphos Environmental, Inc.
430 N. Halstead St.
Pasadena, CA

* P9. Date Recorded: 8/4/2020

* P10. Survey Type: (Describe)
Reconnaissance Survey

* P11. Report Citation: (Cite survey report/other sources or "none") Altadena African American Historic Resources Survey

* Attachments: NONE Location Map Sketch Map Continuation Sheet Building, Structure, and Object Record
 Archaeological Record District Record Linear Feature Record Milling Station Record Rock Art Record Artifact Record
 Photograph Record Other: (List) _____

Primary # _____
HR # _____
Trinomial _____
NRHP Status Code 7R

PRIMARY RECORD

Other Listings _____
Review Code _____ Reviewer _____ Date _____

Page 1 of 1

* Resource Name or #: 4546 El Prieto Road

P1. Other Identifier: The Meadows

* P2. Location: Not for Publication Unrestricted a. County Los Angeles

b. USGS 7.5' Quad _____ Date _____ T _____; R _____; _____ 1/4 of _____ 1/4 of Sec _____; _____ B.M.

c. Address 4546 El Prieto Road City Altadena Zip 91001

d. UTM: (Give more than one for large and/or linear feature) Zone _____, _____ mE/ _____ mN

e. Other Locational Data: (e.g. parcel #, legal description, directions to resource, elevation, additional UTM's, etc. as app
5863-019-016

* P3a. Description: (Describe resource and its major elements. Include design, materials, condition, alterations, size, setting, and boundaries.)
Not visible from the public right-of-way.

Contributor

Integrity

* P3b. Resource Attributes: (List attributes and codes) HP2 Single family property

* P4. Resources Present: Building Structure Object Site District Element of District Other (Isolates, etc.)

P5a. Photograph or Drawing (Photograph required for buildings, structures, and objects)

P5b. Description of Photo: (View, date, etc.)

Facing east; 8/5/2020; IMG_4310.jpg

* P6. Date Constructed/Age and Sources:

Prehistoric Historic Both

1959 LA County Assessor

* P7. Owner and Address:

N/A

P--Private

* P8. Recorded by: (Name, affiliation, address)

Carrie Chasteen

Sapphos Environmental, Inc.

430 N. Halstead St.

Pasadena, CA

* P9. Date Recorded: 8/4/2020

* P10. Survey Type: (Describe)

Reconnaissance Survey



* P11. Report Citation: (Cite survey report/other sources or "none") Altadena African American Historic Resources Survey

* Attachments: NONE Location Map Sketch Map Continuation Sheet Building, Structure, and Object Record
 Archaeological Record District Record Linear Feature Record Milling Station Record Rock Art Record Artifact Record
 Photograph Record Other: (List) _____

Primary # _____
HR # _____
Trinomial _____
NRHP Status Code 7R

PRIMARY RECORD

Other Listings _____
Review Code _____ Reviewer _____ Date _____

Page 1 of 1

* Resource Name or #: 4552 El Prieto Road

P1. Other Identifier: The Meadows

* P2. Location: Not for Publication Unrestricted a. County Los Angeles

b. USGS 7.5' Quad _____ Date _____ T _____; R _____; _____ 1/4 of _____ 1/4 of Sec _____; _____ B.M.

c. Address 4552 El Prieto Road City Altadena Zip 91001

d. UTM: (Give more than one for large and/or linear feature) Zone _____, _____ mE/ _____ mN

e. Other Locational Data: (e.g. parcel #, legal description, directions to resource, elevation, additional UTM's, etc. as app
5863-019-001

* P3a. Description: (Describe resource and its major elements. Include design, materials, condition, alterations, size, setting, and boundaries.)
Not visible from the public right-of-way.

Contributor

Integrity

* P3b. Resource Attributes: (List attributes and codes) HP2 Single family property

* P4. Resources Present: Building Structure Object Site District Element of District Other (Isolates, etc.)

P5a. Photograph or Drawing (Photograph required for buildings, structures, and objects)

P5b. Description of Photo: (View, date, etc.)

Facing east; 8/5/2020; IMG_4310.jpg

* P6. Date Constructed/Age and Sources:

Prehistoric Historic Both

1959 LA County Assessor

* P7. Owner and Address:

N/A

P--Private

* P8. Recorded by: (Name, affiliation, address)

Carrie Chasteen

Sapphos Environmental, Inc.

430 N. Halstead St.

Pasadena, CA

* P9. Date Recorded: 8/4/2020

* P10. Survey Type: (Describe)

Reconnaissance Survey



* P11. Report Citation: (Cite survey report/other sources or "none") Altadena African American Historic Resources Survey

* Attachments: NONE Location Map Sketch Map Continuation Sheet Building, Structure, and Object Record
 Archaeological Record District Record Linear Feature Record Milling Station Record Rock Art Record Artifact Record
 Photograph Record Other: (List) _____

Primary # _____
HR # _____
Trinomial _____
NRHP Status Code 7R

PRIMARY RECORD

Other Listings _____
Review Code _____ Reviewer _____ Date _____

Page 1 of 1

* Resource Name or #: 1168 Gravelia Street

P1. Other Identifier: The Meadows

* P2. Location: Not for Publication Unrestricted a. County Los Angeles

b. USGS 7.5' Quad _____ Date _____ T _____; R _____; _____ 1/4 of _____ 1/4 of Sec _____; _____ B.M.

c. Address 1168 Gravelia Street City Altadena Zip 91001

d. UTM: (Give more than one for large and/or linear feature) Zone _____, _____ mE/ _____ mN

e. Other Locational Data: (e.g. parcel #, legal description, directions to resource, elevation, additional UTMs, etc. as app
5863-013-023

* P3a. Description: (Describe resource and its major elements. Include design, materials, condition, alterations, size, setting, and boundaries.)
Not visible from the public right-of-way.

Contributor

Integrity

* P3b. Resource Attributes: (List attributes and codes) HP2 Single family property

* P4. Resources Present: Building Structure Object Site District Element of District Other (Isolates, etc.)

P5a. Photograph or Drawing (Photograph required for buildings, structures, and objects)



P5b. Description of Photo: (View, date, etc.)

Facing south; 8/8/2020; IMG_2329.jpg

* P6. Date Constructed/Age and Sources:
 Prehistoric Historic Both

1993 LA County Assessor

* P7. Owner and Address:
N/A

P--Private

* P8. Recorded by: (Name, affiliation, address)
Carrie Chasteen

Sapphos Environmental, Inc.

430 N. Halstead St.

Pasadena, CA

* P9. Date Recorded: 8/4/2020

* P10. Survey Type: (Describe)
Reconnaissance Survey

* P11. Report Citation: (Cite survey report/other sources or "none") Altadena African American Historic Resources Survey

* Attachments: NONE Location Map Sketch Map Continuation Sheet Building, Structure, and Object Record
 Archaeological Record District Record Linear Feature Record Milling Station Record Rock Art Record Artifact Record
 Photograph Record Other: (List) _____

Primary # _____
HR # _____
Trinomial _____
NRHP Status Code 7R

PRIMARY RECORD

Other Listings _____
Review Code _____ Reviewer _____ Date _____

Page 1 of 1

* Resource Name or #: 4434 Rising Hill Road

P1. Other Identifier: The Meadows

* P2. Location: Not for Publication Unrestricted a. County Los Angeles

b. USGS 7.5' Quad _____ Date _____ T _____; R _____; _____ 1/4 of _____ 1/4 of Sec _____; _____ B.M.

c. Address 4434 Rising Hill Road City Altadena Zip 91001

d. UTM: (Give more than one for large and/or linear feature) Zone _____, _____ mE/ _____ mN

e. Other Locational Data: (e.g. parcel #, legal description, directions to resource, elevation, additional UTMs, etc. as app
5863-007-029

* P3a. Description: (Describe resource and its major elements. Include design, materials, condition, alterations, size, setting, and boundaries.)
Not visible from the public right-of-way.

Contributor

Integrity

* P3b. Resource Attributes: (List attributes and codes) HP2 Single family property

* P4. Resources Present: Building Structure Object Site District Element of District Other (Isolates, etc.)

P5a. Photograph or Drawing (Photograph required for buildings, structures, and objects)

P5b. Description of Photo: (View, date, etc.)

Facing east; 8/8/2020; IMG_2312.jpg



* P6. Date Constructed/Age and Sources:

Prehistoric Historic Both

1952 LA County Assessor

* P7. Owner and Address:

N/A

P--Private

* P8. Recorded by: (Name, affiliation, address)

Carrie Chasteen

Sapphos Environmental, Inc.

430 N. Halstead St.

Pasadena, CA

* P9. Date Recorded: 8/4/2020

* P10. Survey Type: (Describe)

Reconnaissance Survey

* P11. Report Citation: (Cite survey report/other sources or "none") Altadena African American Historic Resources Survey

* Attachments: NONE Location Map Sketch Map Continuation Sheet Building, Structure, and Object Record
 Archaeological Record District Record Linear Feature Record Milling Station Record Rock Art Record Artifact Record
 Photograph Record Other: (List) _____

Primary # _____
HR # _____
Trinomial _____
NRHP Status Code 5D2

PRIMARY RECORD

Other Listings _____
Review Code _____ Reviewer _____ Date _____

Page 1 of 1

* Resource Name or #: 4504 Rising Hill Road

P1. Other Identifier: The Meadows

* P2. Location: Not for Publication Unrestricted a. County Los Angeles

b. USGS 7.5' Quad _____ Date _____ T _____; R _____; _____ 1/4 of _____ 1/4 of Sec _____; _____ B.M.

c. Address 4504 Rising Hill Road City Altadena Zip 91001

d. UTM: (Give more than one for large and/or linear feature) Zone _____, _____ mE/ _____ mN

e. Other Locational Data: (e.g. parcel #, legal description, directions to resource, elevation, additional UTM's, etc. as app
5863-007-006

* P3a. Description: (Describe resource and its major elements. Include design, materials, condition, alterations, size, setting, and boundaries.)
One-story Ranch style single-family residence.

Contributor

Integrity

* P3b. Resource Attributes: (List attributes and codes) HP2 Single family property

* P4. Resources Present: Building Structure Object Site District Element of District Other (Isolates, etc.)

P5a. Photograph or Drawing (Photograph required for buildings, structures, and objects)



P5b. Description of Photo: (View, date, etc.)

Facing east; 8/5/2020; IMG_0664.jpg

* P6. Date Constructed/Age and Sources:
 Prehistoric Historic Both

1951 LA County Assessor

* P7. Owner and Address:
N/A

P--Private

* P8. Recorded by: (Name, affiliation, address)
Kasey Conley

Sapphos Environmental, Inc.
430 N. Halstead St.
Pasadena, CA

* P9. Date Recorded: 8/4/2020

* P10. Survey Type: (Describe)
Reconnaissance Survey

* P11. Report Citation: (Cite survey report/other sources or "none") Altadena African American Historic Resources Survey

* Attachments: NONE Location Map Sketch Map Continuation Sheet Building, Structure, and Object Record
 Archaeological Record District Record Linear Feature Record Milling Station Record Rock Art Record Artifact Record
 Photograph Record Other: (List) _____

PRIMARY RECORD

Other Listings _____
Review Code _____ Reviewer _____ Date _____

Page 1 of 1

* Resource Name or #: 4105 Aralia Road

P1. Other Identifier: The Meadows

* P2. Location: Not for Publication Unrestricted a. County Los Angeles

b. USGS 7.5' Quad _____ Date _____ T _____; R _____; _____ 1/4 of _____ 1/4 of Sec _____; _____ B.M.

c. Address 4105 Aralia Road City Altadena Zip 91001

d. UTM: (Give more than one for large and/or linear feature) Zone _____, _____ mE/ _____ mN

e. Other Locational Data: (e.g. parcel #, legal description, directions to resource, elevation, additional UTMs, etc. as app
5863-013-019

* P3a. Description: (Describe resource and its major elements. Include design, materials, condition, alterations, size, setting, and boundaries.)
One-story Storybook Ranch style single-family residence.

Contributor

Integrity

* P3b. Resource Attributes: (List attributes and codes) HP2 Single family property

* P4. Resources Present: Building Structure Object Site District Element of District Other (Isolates, etc.)

P5a. Photograph or Drawing (Photograph required for buildings, structures, and objects)

P5b. Description of Photo: (View, date, etc.)

Facing southwest; 8/5/2020; IMG_2162.jpg



* P6. Date Constructed/Age and Sources:

Prehistoric Historic Both

1956 LA County Assessor

* P7. Owner and Address:

N/A

P--Private

* P8. Recorded by: (Name, affiliation, address)

Carrie Chasteen

Sapphos Environmental, Inc.

430 N. Halstead St.

Pasadena, CA

* P9. Date Recorded: 8/4/2020

* P10. Survey Type: (Describe)

Reconnaissance Survey

* P11. Report Citation: (Cite survey report/other sources or "none") Altadena African American Historic Resources Survey

* Attachments: NONE Location Map Sketch Map Continuation Sheet Building, Structure, and Object Record
 Archaeological Record District Record Linear Feature Record Milling Station Record Rock Art Record Artifact Record
 Photograph Record Other: (List) _____

Primary # _____
HR # _____
Trinomial _____
NRHP Status Code 5D2

PRIMARY RECORD

Other Listings _____
Review Code _____ Reviewer _____ Date _____

Page 1 of 1

* Resource Name or #: 4113 Aralia Road

P1. Other Identifier: The Meadows

* P2. Location: Not for Publication Unrestricted a. County Los Angeles

b. USGS 7.5' Quad _____ Date _____ T _____; R _____; _____ 1/4 of _____ 1/4 of Sec _____; _____ B.M.

c. Address 4113 Aralia Road City Altadena Zip 91001

d. UTM: (Give more than one for large and/or linear feature) Zone _____, _____ mE/ _____ mN

e. Other Locational Data: (e.g. parcel #, legal description, directions to resource, elevation, additional UTM's, etc. as app
5863-013-018

* P3a. Description: (Describe resource and its major elements. Include design, materials, condition, alterations, size, setting, and boundaries.)
One-story Ranch style single-family residence.

Contributor

Integrity

* P3b. Resource Attributes: (List attributes and codes) HP2 Single family property

* P4. Resources Present: Building Structure Object Site District Element of District Other (Isolates, etc.)

P5a. Photograph or Drawing (Photograph required for buildings, structures, and objects)

P5b. Description of Photo: (View, date, etc.)

Facing southwest; 8/5/2020; IMG_2161.jpg



* P6. Date Constructed/Age and Sources:

Prehistoric Historic Both

1961 LA County Assessor

* P7. Owner and Address:

N/A

P--Private

* P8. Recorded by: (Name, affiliation, address)

Carrie Chasteen

Sapphos Environmental, Inc.

430 N. Halstead St.

Pasadena, CA

* P9. Date Recorded: 8/4/2020

* P10. Survey Type: (Describe)

Reconnaissance Survey

* P11. Report Citation: (Cite survey report/other sources or "none") Altadena African American Historic Resources Survey

* Attachments: NONE Location Map Sketch Map Continuation Sheet Building, Structure, and Object Record
 Archaeological Record District Record Linear Feature Record Milling Station Record Rock Art Record Artifact Record
 Photograph Record Other: (List) _____

Primary # _____
HR # _____
Trinomial _____
NRHP Status Code 5D2

PRIMARY RECORD

Other Listings _____
Review Code _____ Reviewer _____ Date _____

Page 1 of 1

* Resource Name or #: 4116 Aralia Road

P1. Other Identifier: The Meadows

* P2. Location: Not for Publication Unrestricted a. County Los Angeles

b. USGS 7.5' Quad _____ Date _____ T _____; R _____; _____ 1/4 of _____ 1/4 of Sec _____; _____ B.M.

c. Address 4116 Aralia Road City Altadena Zip 91001

d. UTM: (Give more than one for large and/or linear feature) Zone _____, _____ mE/ _____ mN

e. Other Locational Data: (e.g. parcel #, legal description, directions to resource, elevation, additional UTM's, etc. as app
5863-012-002

* P3a. Description: (Describe resource and its major elements. Include design, materials, condition, alterations, size, setting, and boundaries.)
One-story Ranch style single-family residence.

Contributor

Integrity

* P3b. Resource Attributes: (List attributes and codes) HP2 Single family property

* P4. Resources Present: Building Structure Object Site District Element of District Other (Isolates, etc.)

P5a. Photograph or Drawing (Photograph required for buildings, structures, and objects)

P5b. Description of Photo: (View, date, etc.)

Facing northeast; 8/5/2020; iMG_2164.jpg



* P6. Date Constructed/Age and Sources:

Prehistoric Historic Both

1956 LA County Assessor

* P7. Owner and Address:

N/A

P--Private

* P8. Recorded by: (Name, affiliation, address)

Carrie Chasteen

Sapphos Environmental, Inc.

430 N. Halstead St.

Pasadena, CA

* P9. Date Recorded: 8/4/2020

* P10. Survey Type: (Describe)

Reconnaissance Survey

* P11. Report Citation: (Cite survey report/other sources or "none") Altadena African American Historic Resources Survey

* Attachments: NONE Location Map Sketch Map Continuation Sheet Building, Structure, and Object Record
 Archaeological Record District Record Linear Feature Record Milling Station Record Rock Art Record Artifact Record
 Photograph Record Other: (List) _____

Primary # _____
HR # _____
Trinomial _____
NRHP Status Code 5D2

PRIMARY RECORD

Other Listings _____
Review Code _____ Reviewer _____ Date _____

Page 1 of 1

* Resource Name or #: 4119 Aralia Road

P1. Other Identifier: The Meadows

* P2. Location: Not for Publication Unrestricted a. County Los Angeles

b. USGS 7.5' Quad _____ Date _____ T _____; R _____; _____ 1/4 of _____ 1/4 of Sec _____; _____ B.M.

c. Address 4119 Aralia Road City Altadena Zip 91001

d. UTM: (Give more than one for large and/or linear feature) Zone _____, _____ mE/ _____ mN

e. Other Locational Data: (e.g. parcel #, legal description, directions to resource, elevation, additional UTM's, etc. as app
5863-013-017

* P3a. Description: (Describe resource and its major elements. Include design, materials, condition, alterations, size, setting, and boundaries.)
One-story Ranch style single-family residence.

Contributor

Integrity

* P3b. Resource Attributes: (List attributes and codes) HP2 Single family property

* P4. Resources Present: Building Structure Object Site District Element of District Other (Isolates, etc.)

P5a. Photograph or Drawing (Photograph required for buildings, structures, and objects)

P5b. Description of Photo: (View, date, etc.)

Facing southwest; 8/5/2020; IMG_2160.jpg



* P6. Date Constructed/Age and Sources:

Prehistoric Historic Both

1952 LA County Assessor

* P7. Owner and Address:

N/A

P--Private

* P8. Recorded by: (Name, affiliation, address)

Carrie Chasteen

Sapphos Environmental, Inc.

430 N. Halstead St.

Pasadena, CA

* P9. Date Recorded: 8/4/2020

* P10. Survey Type: (Describe)

Reconnaissance Survey

* P11. Report Citation: (Cite survey report/other sources or "none") Altadena African American Historic Resources Survey

* Attachments: NONE Location Map Sketch Map Continuation Sheet Building, Structure, and Object Record
 Archaeological Record District Record Linear Feature Record Milling Station Record Rock Art Record Artifact Record
 Photograph Record Other: (List) _____

Primary # _____
HR # _____
Trinomial _____
NRHP Status Code 5D2

PRIMARY RECORD

Other Listings _____
Review Code _____ Reviewer _____ Date _____

Page 1 of 1

* Resource Name or #: 4131 Aralia Road

P1. Other Identifier: The Meadows

* P2. Location: Not for Publication Unrestricted a. County Los Angeles

b. USGS 7.5' Quad _____ Date _____ T _____; R _____; _____ 1/4 of _____ 1/4 of Sec _____; _____ B.M.

c. Address 4131 Aralia Road City Altadena Zip 91001

d. UTM: (Give more than one for large and/or linear feature) Zone _____, _____ mE/ _____ mN

e. Other Locational Data: (e.g. parcel #, legal description, directions to resource, elevation, additional UTMs, etc. as app
5863-013-016

* P3a. Description: (Describe resource and its major elements. Include design, materials, condition, alterations, size, setting, and boundaries.)
One-story Ranch style single-family residence.

Contributor

Integrity

* P3b. Resource Attributes: (List attributes and codes) HP2 Single family property

* P4. Resources Present: Building Structure Object Site District Element of District Other (Isolates, etc.)

P5a. Photograph or Drawing (Photograph required for buildings, structures, and objects)

P5b. Description of Photo: (View, date, etc.)

Facing southwest; 8/5/2020; IMG_2159.jpg



* P6. Date Constructed/Age and Sources:

Prehistoric Historic Both

1959 LA County Assessor

* P7. Owner and Address:

N/A

P--Private

* P8. Recorded by: (Name, affiliation, address)

Carrie Chasteen

Sapphos Environmental, Inc.

430 N. Halstead St.

Pasadena, CA

* P9. Date Recorded: 8/4/2020

* P10. Survey Type: (Describe)

Reconnaissance Survey

* P11. Report Citation: (Cite survey report/other sources or "none") Altadena African American Historic Resources Survey

* Attachments: NONE Location Map Sketch Map Continuation Sheet Building, Structure, and Object Record
 Archaeological Record District Record Linear Feature Record Milling Station Record Rock Art Record Artifact Record
 Photograph Record Other: (List) _____

Primary # _____
HR # _____
Trinomial _____
NRHP Status Code 5D2

PRIMARY RECORD

Other Listings _____
Review Code _____ Reviewer _____ Date _____

Page 1 of 1

* Resource Name or #: 4135 Aralia Road

P1. Other Identifier: The Meadows

* P2. Location: Not for Publication Unrestricted a. County Los Angeles

b. USGS 7.5' Quad _____ Date _____ T _____; R _____; _____ 1/4 of _____ 1/4 of Sec _____; _____ B.M.

c. Address 4135 Aralia Road City Altadena Zip 91001

d. UTM: (Give more than one for large and/or linear feature) Zone _____, _____ mE/ _____ mN

e. Other Locational Data: (e.g. parcel #, legal description, directions to resource, elevation, additional UTM's, etc. as app
5863-013-015

* P3a. Description: (Describe resource and its major elements. Include design, materials, condition, alterations, size, setting, and boundaries.)
One-story Ranch style single-family residence.

Contributor

Integrity

* P3b. Resource Attributes: (List attributes and codes) HP2 Single family property

* P4. Resources Present: Building Structure Object Site District Element of District Other (Isolates, etc.)

P5a. Photograph or Drawing (Photograph required for buildings, structures, and objects)



P5b. Description of Photo: (View, date, etc.)

Facing southwest; 8/5/2020; IMG_2158.jpg

* P6. Date Constructed/Age and Sources:

Prehistoric Historic Both

1959 LA County Assessor

* P7. Owner and Address:

N/A

P--Private

* P8. Recorded by: (Name, affiliation, address)

Carrie Chasteen

Sapphos Environmental, Inc.

430 N. Halstead St.

Pasadena, CA

* P9. Date Recorded: 8/4/2020

* P10. Survey Type: (Describe)

Reconnaissance Survey

* P11. Report Citation: (Cite survey report/other sources or "none") Altadena African American Historic Resources Survey

* Attachments: NONE Location Map Sketch Map Continuation Sheet Building, Structure, and Object Record
 Archaeological Record District Record Linear Feature Record Milling Station Record Rock Art Record Artifact Record
 Photograph Record Other: (List) _____

Primary # _____
HR # _____
Trinomial _____
NRHP Status Code 5D2

PRIMARY RECORD

Other Listings _____
Review Code _____ Reviewer _____ Date _____

Page 1 of 1

* Resource Name or #: 4136 Aralia Road

P1. Other Identifier: The Meadows

* P2. Location: Not for Publication Unrestricted a. County Los Angeles

b. USGS 7.5' Quad _____ Date _____ T _____; R _____; _____ 1/4 of _____ 1/4 of Sec _____; _____ B.M.

c. Address 4136 Aralia Road City Altadena Zip 91001

d. UTM: (Give more than one for large and/or linear feature) Zone _____, _____ mE/ _____ mN

e. Other Locational Data: (e.g. parcel #, legal description, directions to resource, elevation, additional UTM's, etc. as app
5863-012-003

* P3a. Description: (Describe resource and its major elements. Include design, materials, condition, alterations, size, setting, and boundaries.)
One-story Ranch style single-family residence.

Contributor

Integrity

* P3b. Resource Attributes: (List attributes and codes) HP2 Single family property

* P4. Resources Present: Building Structure Object Site District Element of District Other (Isolates, etc.)

P5a. Photograph or Drawing (Photograph required for buildings, structures, and objects)

P5b. Description of Photo: (View, date, etc.)

Facing east; 8/5/2020; IMG_2165.jpg



* P6. Date Constructed/Age and Sources:

Prehistoric Historic Both

1961 LA County Assessor

* P7. Owner and Address:

N/A

P--Private

* P8. Recorded by: (Name, affiliation, address)

Carrie Chasteen

Sapphos Environmental, Inc.

430 N. Halstead St.

Pasadena, CA

* P9. Date Recorded: 8/4/2020

* P10. Survey Type: (Describe)

Reconnaissance Survey

* P11. Report Citation: (Cite survey report/other sources or "none") Altadena African American Historic Resources Survey

* Attachments: NONE Location Map Sketch Map Continuation Sheet Building, Structure, and Object Record
 Archaeological Record District Record Linear Feature Record Milling Station Record Rock Art Record Artifact Record
 Photograph Record Other: (List) _____

Primary # _____
HR # _____
Trinomial _____
NRHP Status Code 5D2

PRIMARY RECORD

Other Listings _____
Review Code _____ Reviewer _____ Date _____

Page 1 of 1

* Resource Name or #: 4145 Aralia Road

P1. Other Identifier: The Meadows

* P2. Location: Not for Publication Unrestricted a. County Los Angeles

b. USGS 7.5' Quad _____ Date _____ T _____; R _____; _____ 1/4 of _____ 1/4 of Sec _____; _____ B.M.

c. Address 4145 Aralia Road City Altadena Zip 91001

d. UTM: (Give more than one for large and/or linear feature) Zone _____, _____ mE/ _____ mN

e. Other Locational Data: (e.g. parcel #, legal description, directions to resource, elevation, additional UTM's, etc. as app
5863-013-014

* P3a. Description: (Describe resource and its major elements. Include design, materials, condition, alterations, size, setting, and boundaries.)
One-story Ranch style single-family residence.

Contributor

Integrity

* P3b. Resource Attributes: (List attributes and codes) HP2 Single family property

* P4. Resources Present: Building Structure Object Site District Element of District Other (Isolates, etc.)

P5a. Photograph or Drawing (Photograph required for buildings, structures, and objects)

P5b. Description of Photo: (View, date, etc.)

Facing southwest; 8/5/2020; IMG_2157.jpg



* P6. Date Constructed/Age and Sources:

Prehistoric Historic Both

1950 LA County Assessor

* P7. Owner and Address:

N/A

P--Private

* P8. Recorded by: (Name, affiliation, address)

Carrie Chasteen

Sapphos Environmental, Inc.

430 N. Halstead St.

Pasadena, CA

* P9. Date Recorded: 8/4/2020

* P10. Survey Type: (Describe)

Reconnaissance Survey

* P11. Report Citation: (Cite survey report/other sources or "none") Altadena African American Historic Resources Survey

* Attachments: NONE Location Map Sketch Map Continuation Sheet Building, Structure, and Object Record
 Archaeological Record District Record Linear Feature Record Milling Station Record Rock Art Record Artifact Record
 Photograph Record Other: (List) _____

Primary # _____
HR # _____
Trinomial _____
NRHP Status Code 5D2

PRIMARY RECORD

Other Listings _____
Review Code _____ Reviewer _____ Date _____

Page 1 of 1

* Resource Name or #: 4146 Aralia Road

P1. Other Identifier: The Meadows

* P2. Location: Not for Publication Unrestricted a. County Los Angeles

b. USGS 7.5' Quad _____ Date _____ T _____; R _____; _____ 1/4 of _____ 1/4 of Sec _____; _____ B.M.

c. Address 4146 Aralia Road City Altadena Zip 91001

d. UTM: (Give more than one for large and/or linear feature) Zone _____, _____ mE/ _____ mN

e. Other Locational Data: (e.g. parcel #, legal description, directions to resource, elevation, additional UTM's, etc. as app
5863-012-004

* P3a. Description: (Describe resource and its major elements. Include design, materials, condition, alterations, size, setting, and boundaries.)
One-story Ranch style single-family residence.

Contributor

Integrity

* P3b. Resource Attributes: (List attributes and codes) HP2 Single family property

* P4. Resources Present: Building Structure Object Site District Element of District Other (Isolates, etc.)

P5a. Photograph or Drawing (Photograph required for buildings, structures, and objects)

P5b. Description of Photo: (View, date, etc.)

Facing east; 8/5/2020; IMG_2166.jpg



* P6. Date Constructed/Age and Sources:
 Prehistoric Historic Both

1956 LA County Assessor

* P7. Owner and Address:
N/A

P--Private

* P8. Recorded by: (Name, affiliation, address)
Carrie Chasteen

Sapphos Environmental, Inc.
430 N. Halstead St.
Pasadena, CA

* P9. Date Recorded: 8/4/2020

* P10. Survey Type: (Describe)
Reconnaissance Survey

* P11. Report Citation: (Cite survey report/other sources or "none") Altadena African American Historic Resources Survey

* Attachments: NONE Location Map Sketch Map Continuation Sheet Building, Structure, and Object Record
 Archaeological Record District Record Linear Feature Record Milling Station Record Rock Art Record Artifact Record
 Photograph Record Other: (List) _____

Primary # _____
HR # _____
Trinomial _____
NRHP Status Code 5D2

PRIMARY RECORD

Other Listings _____
Review Code _____ Reviewer _____ Date _____

Page 1 of 1

* Resource Name or #: 4155 Aralia Road

P1. Other Identifier: The Meadows

* P2. Location: Not for Publication Unrestricted a. County Los Angeles

b. USGS 7.5' Quad _____ Date _____ T _____; R _____; _____ 1/4 of _____ 1/4 of Sec _____; _____ B.M.

c. Address 4155 Aralia Road City Altadena Zip 91001

d. UTM: (Give more than one for large and/or linear feature) Zone _____, _____ mE/ _____ mN

e. Other Locational Data: (e.g. parcel #, legal description, directions to resource, elevation, additional UTM's, etc. as app
5863-013-012

* P3a. Description: (Describe resource and its major elements. Include design, materials, condition, alterations, size, setting, and boundaries.)
One-story Ranch style single-family residence.

Contributor

Integrity

* P3b. Resource Attributes: (List attributes and codes) HP2 Single family property

* P4. Resources Present: Building Structure Object Site District Element of District Other (Isolates, etc.)

P5a. Photograph or Drawing (Photograph required for buildings, structures, and objects)

P5b. Description of Photo: (View, date, etc.)



Facing west; 8/5/2020; IMG_2155.jpg

* P6. Date Constructed/Age and Sources:
 Prehistoric Historic Both

1957 LA County Assessor

* P7. Owner and Address:

N/A

P--Private

* P8. Recorded by: (Name, affiliation, address)

Carrie Chasteen

Sapphos Environmental, Inc.

430 N. Halstead St.

Pasadena, CA

* P9. Date Recorded: 8/4/2020

* P10. Survey Type: (Describe)

Reconnaissance Survey

* P11. Report Citation: (Cite survey report/other sources or "none") Altadena African American Historic Resources Survey

* Attachments: NONE Location Map Sketch Map Continuation Sheet Building, Structure, and Object Record
 Archaeological Record District Record Linear Feature Record Milling Station Record Rock Art Record Artifact Record
 Photograph Record Other: (List) _____

PRIMARY RECORD

Other Listings _____
Review Code _____ Reviewer _____ Date _____

Page 1 of 1

* Resource Name or #: 4167 Aralia Road

P1. Other Identifier: The Meadows

* P2. Location: Not for Publication Unrestricted a. County Los Angeles

b. USGS 7.5' Quad _____ Date _____ T _____; R _____; _____ 1/4 of _____ 1/4 of Sec _____; _____ B.M.

c. Address 4167 Aralia Road City Altadena Zip 91001

d. UTM: (Give more than one for large and/or linear feature) Zone _____, _____ mE/ _____ mN

e. Other Locational Data: (e.g. parcel #, legal description, directions to resource, elevation, additional UTM's, etc. as app
5863-013-011

* P3a. Description: (Describe resource and its major elements. Include design, materials, condition, alterations, size, setting, and boundaries.)
One-story Ranch style single-family residence.

Contributor

Integrity

* P3b. Resource Attributes: (List attributes and codes) HP2 Single family property

* P4. Resources Present: Building Structure Object Site District Element of District Other (Isolates, etc.)

P5a. Photograph or Drawing (Photograph required for buildings, structures, and objects)

P5b. Description of Photo: (View, date, etc.)

facing west; 8/5/2020; IMG_2154.jpg



* P6. Date Constructed/Age and Sources:
 Prehistoric Historic Both

1964 LA County Assessor

* P7. Owner and Address:

N/A

P--Private

* P8. Recorded by: (Name, affiliation, address)
Carrie Chasteen

Sapphos Environmental, Inc.
430 N. Halstead St.

Pasadena, CA

* P9. Date Recorded: 8/4/2020

* P10. Survey Type: (Describe)
Reconnaissance Survey

* P11. Report Citation: (Cite survey report/other sources or "none") Altadena African American Historic Resources Survey

* Attachments: NONE Location Map Sketch Map Continuation Sheet Building, Structure, and Object Record
 Archaeological Record District Record Linear Feature Record Milling Station Record Rock Art Record Artifact Record
 Photograph Record Other: (List) _____

Primary # _____
HR # _____
Trinomial _____
NRHP Status Code 5D2

PRIMARY RECORD

Other Listings _____
Review Code _____ Reviewer _____ Date _____

Page 1 of 1

* Resource Name or #: 4171 Aralia Road

P1. Other Identifier: The Meadows

* P2. Location: Not for Publication Unrestricted a. County Los Angeles

b. USGS 7.5' Quad _____ Date _____ T _____; R _____; _____ 1/4 of _____ 1/4 of Sec _____; _____ B.M.

c. Address 4171 Aralia Road City Altadena Zip 91001

d. UTM: (Give more than one for large and/or linear feature) Zone _____, _____ mE/ _____ mN

e. Other Locational Data: (e.g. parcel #, legal description, directions to resource, elevation, additional UTMs, etc. as app
5863-013-010

* P3a. Description: (Describe resource and its major elements. Include design, materials, condition, alterations, size, setting, and boundaries.)
One-story post and beam single-family residence.

Contributor

Integrity

* P3b. Resource Attributes: (List attributes and codes) HP2 Single family property

* P4. Resources Present: Building Structure Object Site District Element of District Other (Isolates, etc.)

P5a. Photograph or Drawing (Photograph required for buildings, structures, and objects)

P5b. Description of Photo: (View, date, etc.)



Facing west; 8/5/2020; IMG_2153.jpg

* P6. Date Constructed/Age and Sources:
 Prehistoric Historic Both

1960 LA County Assessor

* P7. Owner and Address:

N/A

P--Private

* P8. Recorded by: (Name, affiliation, address)
Carrie Chasteen

Sapphos Environmental, Inc.
430 N. Halstead St.

Pasadena, CA

* P9. Date Recorded: 8/4/2020

* P10. Survey Type: (Describe)
Reconnaissance Survey

* P11. Report Citation: (Cite survey report/other sources or "none") Altadena African American Historic Resources Survey

* Attachments: NONE Location Map Sketch Map Continuation Sheet Building, Structure, and Object Record
 Archaeological Record District Record Linear Feature Record Milling Station Record Rock Art Record Artifact Record
 Photograph Record Other: (List) _____

Primary # _____
HR # _____
Trinomial _____
NRHP Status Code 5D2

PRIMARY RECORD

Other Listings _____
Review Code _____ Reviewer _____ Date _____

Page 1 of 1

* Resource Name or #: 4176 Aralia Road

P1. Other Identifier: The Meadows

* P2. Location: Not for Publication Unrestricted a. County Los Angeles

b. USGS 7.5' Quad _____ Date _____ T _____; R _____; _____ 1/4 of _____ 1/4 of Sec _____; _____ B.M.

c. Address 4176 Aralia Road City Altadena Zip 91001

d. UTM: (Give more than one for large and/or linear feature) Zone _____, _____ mE/ _____ mN

e. Other Locational Data: (e.g. parcel #, legal description, directions to resource, elevation, additional UTM's, etc. as app
5863-012-007

* P3a. Description: (Describe resource and its major elements. Include design, materials, condition, alterations, size, setting, and boundaries.)
One-story Ranch style single-family residence.

Contributor

Integrity

* P3b. Resource Attributes: (List attributes and codes) HP2 Single family property

* P4. Resources Present: Building Structure Object Site District Element of District Other (Isolates, etc.)

P5a. Photograph or Drawing (Photograph required for buildings, structures, and objects)

P5b. Description of Photo: (View, date, etc.)

Facing east; 8/5/2020; IMG_2168.jpg



* P6. Date Constructed/Age and Sources:

Prehistoric Historic Both

1955 LA County Assessor

* P7. Owner and Address:

N/A

P--Private

* P8. Recorded by: (Name, affiliation, address)

Carrie Chasteen

Sapphos Environmental, Inc.

430 N. Halstead St.

Pasadena, CA

* P9. Date Recorded: 8/4/2020

* P10. Survey Type: (Describe)

Reconnaissance Survey

* P11. Report Citation: (Cite survey report/other sources or "none") Altadena African American Historic Resources Survey

* Attachments: NONE Location Map Sketch Map Continuation Sheet Building, Structure, and Object Record
 Archaeological Record District Record Linear Feature Record Milling Station Record Rock Art Record Artifact Record
 Photograph Record Other: (List) _____

PRIMARY RECORD

Other Listings _____
Review Code _____ Reviewer _____ Date _____

Page 1 of 1

* Resource Name or #: 4183 Aralia Road

P1. Other Identifier: The Meadows

* P2. Location: Not for Publication Unrestricted a. County Los Angeles

b. USGS 7.5' Quad _____ Date _____ T _____; R _____; _____ 1/4 of _____ 1/4 of Sec _____; _____ B.M.

c. Address 4183 Aralia Road City Altadena Zip 91001

d. UTM: (Give more than one for large and/or linear feature) Zone _____, _____ mE/ _____ mN

e. Other Locational Data: (e.g. parcel #, legal description, directions to resource, elevation, additional UTM's, etc. as app
5863-013-009

* P3a. Description: (Describe resource and its major elements. Include design, materials, condition, alterations, size, setting, and boundaries.)
One-story Minimal Traditional style single-family residence.

Contributor

Integrity

* P3b. Resource Attributes: (List attributes and codes) HP2 Single family property

* P4. Resources Present: Building Structure Object Site District Element of District Other (Isolates, etc.)

P5a. Photograph or Drawing (Photograph required for buildings, structures, and objects)

P5b. Description of Photo: (View, date, etc.)



Facing west; 8/5/2020; IMG_2152.jpg

* P6. Date Constructed/Age and Sources:
 Prehistoric Historic Both

1955 LA County Assessor

* P7. Owner and Address:

N/A

P--Private

* P8. Recorded by: (Name, affiliation, address)
Carrie Chasteen

Sapphos Environmental, Inc.
430 N. Halstead St.

Pasadena, CA

* P9. Date Recorded: 8/4/2020

* P10. Survey Type: (Describe)
Reconnaissance Survey

* P11. Report Citation: (Cite survey report/other sources or "none") Altadena African American Historic Resources Survey

* Attachments: NONE Location Map Sketch Map Continuation Sheet Building, Structure, and Object Record
 Archaeological Record District Record Linear Feature Record Milling Station Record Rock Art Record Artifact Record
 Photograph Record Other: (List) _____

Primary # _____
HR # _____
Trinomial _____
NRHP Status Code 5D2

PRIMARY RECORD

Other Listings _____
Review Code _____ Reviewer _____ Date _____

Page 1 of 1

* Resource Name or #: 4188 Aralia Road

P1. Other Identifier: The Meadows

* P2. Location: Not for Publication Unrestricted a. County Los Angeles

b. USGS 7.5' Quad _____ Date _____ T _____; R _____; _____ 1/4 of _____ 1/4 of Sec _____; _____ B.M.

c. Address 4188 Aralia Road City Altadena Zip 91001

d. UTM: (Give more than one for large and/or linear feature) Zone _____, _____ mE/ _____ mN

e. Other Locational Data: (e.g. parcel #, legal description, directions to resource, elevation, additional UTM's, etc. as app
5863-012-008

* P3a. Description: (Describe resource and its major elements. Include design, materials, condition, alterations, size, setting, and boundaries.)
One-story Ranch style single-family residence.

Contributor

Integrity

* P3b. Resource Attributes: (List attributes and codes) HP2 Single family property

* P4. Resources Present: Building Structure Object Site District Element of District Other (Isolates, etc.)

P5a. Photograph or Drawing (Photograph required for buildings, structures, and objects)

P5b. Description of Photo: (View, date, etc.)

Facing east; 8/5/2020; IMG_2171.jpg



* P6. Date Constructed/Age and Sources:

Prehistoric Historic Both

1956 LA County Assessor

* P7. Owner and Address:

N/A

P--Private

* P8. Recorded by: (Name, affiliation, address)

Carrie Chasteen

Sapphos Environmental, Inc.

430 N. Halstead St.

Pasadena, CA

* P9. Date Recorded: 8/4/2020

* P10. Survey Type: (Describe)

Reconnaissance Survey

* P11. Report Citation: (Cite survey report/other sources or "none") Altadena African American Historic Resources Survey

* Attachments: NONE Location Map Sketch Map Continuation Sheet Building, Structure, and Object Record
 Archaeological Record District Record Linear Feature Record Milling Station Record Rock Art Record Artifact Record
 Photograph Record Other: (List) _____

PRIMARY RECORD

Other Listings _____
Review Code _____ Reviewer _____ Date _____

Page 1 of 1

* Resource Name or #: 4191 Aralia Road

P1. Other Identifier: The Meadows

* P2. Location: Not for Publication Unrestricted a. County Los Angeles

b. USGS 7.5' Quad _____ Date _____ T _____; R _____; _____ 1/4 of _____ 1/4 of Sec _____; _____ B.M.

c. Address 4191 Aralia Road City Altadena Zip 91001

d. UTM: (Give more than one for large and/or linear feature) Zone _____, _____ mE/ _____ mN

e. Other Locational Data: (e.g. parcel #, legal description, directions to resource, elevation, additional UTM's, etc. as app
5863-013-008

* P3a. Description: (Describe resource and its major elements. Include design, materials, condition, alterations, size, setting, and boundaries.)
One-story Ranch style single-family residence.

Contributor

Integrity

* P3b. Resource Attributes: (List attributes and codes) HP2 Single family property

* P4. Resources Present: Building Structure Object Site District Element of District Other (Isolates, etc.)

P5a. Photograph or Drawing (Photograph required for buildings, structures, and objects)

P5b. Description of Photo: (View, date, etc.)

Facing west; 8/5/2020; IMG_2151.jpg



* P6. Date Constructed/Age and Sources:

Prehistoric Historic Both

1960 LA County Assessor

* P7. Owner and Address:

N/A

P--Private

* P8. Recorded by: (Name, affiliation, address)

Kasey Conley

Sapphos Environmental, Inc.

430 N. Halstead St.

Pasadena, CA

* P9. Date Recorded: 8/4/2020

* P10. Survey Type: (Describe)

Reconnaissance Survey

* P11. Report Citation: (Cite survey report/other sources or "none") Altadena African American Historic Resources Survey

* Attachments: NONE Location Map Sketch Map Continuation Sheet Building, Structure, and Object Record
 Archaeological Record District Record Linear Feature Record Milling Station Record Rock Art Record Artifact Record
 Photograph Record Other: (List) _____

Primary # _____
HR # _____
Trinomial _____
NRHP Status Code 5D2

PRIMARY RECORD

Other Listings _____
Review Code _____ Reviewer _____ Date _____

Page 1 of 1

* Resource Name or #: 4211 Aralia Road

P1. Other Identifier: The Meadows

* P2. Location: Not for Publication Unrestricted a. County Los Angeles

b. USGS 7.5' Quad _____ Date _____ T _____; R _____; _____ 1/4 of _____ 1/4 of Sec _____; _____ B.M.

c. Address 4211 Aralia Road City Altadena Zip 91001

d. UTM: (Give more than one for large and/or linear feature) Zone _____, _____ mE/ _____ mN

e. Other Locational Data: (e.g. parcel #, legal description, directions to resource, elevation, additional UTM's, etc. as app
5863-013-006

* P3a. Description: (Describe resource and its major elements. Include design, materials, condition, alterations, size, setting, and boundaries.)
One-story Ranch style single-family residence.

Contributor

Integrity

* P3b. Resource Attributes: (List attributes and codes) HP2 Single family property

* P4. Resources Present: Building Structure Object Site District Element of District Other (Isolates, etc.)

P5a. Photograph or Drawing (Photograph required for buildings, structures, and objects)

P5b. Description of Photo: (View, date, etc.)

Facing west; 8/5/2020; IMG_2149.jpg



* P6. Date Constructed/Age and Sources:

Prehistoric Historic Both

1970 LA County Assessor

* P7. Owner and Address:

N/A

P--Private

* P8. Recorded by: (Name, affiliation, address)

Carrie Chasteen

Sapphos Environmental, Inc.

430 N. Halstead St.

Pasadena, CA

* P9. Date Recorded: 8/4/2020

* P10. Survey Type: (Describe)

Reconnaissance Survey

* P11. Report Citation: (Cite survey report/other sources or "none") Altadena African American Historic Resources Survey

* Attachments: NONE Location Map Sketch Map Continuation Sheet Building, Structure, and Object Record
 Archaeological Record District Record Linear Feature Record Milling Station Record Rock Art Record Artifact Record
 Photograph Record Other: (List) _____

Primary # _____
HR # _____
Trinomial _____
NRHP Status Code 5D2

PRIMARY RECORD

Other Listings _____
Review Code _____ Reviewer _____ Date _____

Page 1 of 1

* Resource Name or #: 4219 Aralia Road

P1. Other Identifier: The Meadows

* P2. Location: Not for Publication Unrestricted a. County Los Angeles

b. USGS 7.5' Quad _____ Date _____ T _____; R _____; _____ 1/4 of _____ 1/4 of Sec _____; _____ B.M.

c. Address 4219 Aralia Road City Altadena Zip 91001

d. UTM: (Give more than one for large and/or linear feature) Zone _____, _____ mE/ _____ mN

e. Other Locational Data: (e.g. parcel #, legal description, directions to resource, elevation, additional UTMs, etc. as app
5863-013-005

* P3a. Description: (Describe resource and its major elements. Include design, materials, condition, alterations, size, setting, and boundaries.)
One-story Ranch style single-family residence.

Contributor

Integrity

* P3b. Resource Attributes: (List attributes and codes) HP2 Single family property

* P4. Resources Present: Building Structure Object Site District Element of District Other (Isolates, etc.)

P5a. Photograph or Drawing (Photograph required for buildings, structures, and objects)

P5b. Description of Photo: (View, date, etc.)



Facing west; 8/5/2020; IMG_2148.jpg

* P6. Date Constructed/Age and Sources:
 Prehistoric Historic Both

1956 LA County Assessor

* P7. Owner and Address:
N/A

P--Private

* P8. Recorded by: (Name, affiliation, address)
Carrie Chasteen

Sapphos Environmental, Inc.
430 N. Halstead St.
Pasadena, CA

* P9. Date Recorded: 8/4/2020

* P10. Survey Type: (Describe)
Reconnaissance Survey

* P11. Report Citation: (Cite survey report/other sources or "none") Altadena African American Historic Resources Survey

* Attachments: NONE Location Map Sketch Map Continuation Sheet Building, Structure, and Object Record
 Archaeological Record District Record Linear Feature Record Milling Station Record Rock Art Record Artifact Record
 Photograph Record Other: (List) _____

Primary # _____
HR # _____
Trinomial _____
NRHP Status Code 5D2

PRIMARY RECORD

Other Listings _____
Review Code _____ Reviewer _____ Date _____

Page 1 of 1

* Resource Name or #: 4254 Aralia Road

P1. Other Identifier: The Meadows

* P2. Location: Not for Publication Unrestricted a. County Los Angeles

b. USGS 7.5' Quad _____ Date _____ T _____; R _____; _____ 1/4 of _____ 1/4 of Sec _____; _____ B.M.

c. Address 4254 Aralia Road City Altadena Zip 91001

d. UTM: (Give more than one for large and/or linear feature) Zone _____, _____ mE/ _____ mN

e. Other Locational Data: (e.g. parcel #, legal description, directions to resource, elevation, additional UTM's, etc. as app
5863-017-014

* P3a. Description: (Describe resource and its major elements. Include design, materials, condition, alterations, size, setting, and boundaries.)
One-story post and beam style multi-family residences.

Contributor

Integrity

* P3b. Resource Attributes: (List attributes and codes) HP3 Multifamily property

* P4. Resources Present: Building Structure Object Site District Element of District Other (Isolates, etc.)

P5a. Photograph or Drawing (Photograph required for buildings, structures, and objects)



P5b. Description of Photo: (View, date, etc.)

Facing northeast; 8/5/2020; IMG_2177.jpg

* P6. Date Constructed/Age and Sources:

Prehistoric Historic Both

1958 LA County Assessor

* P7. Owner and Address:

N/A

P--Private

* P8. Recorded by: (Name, affiliation, address)

Carrie Chasteen

Sapphos Environmental, Inc.

430 N. Halstead St.

Pasadena, CA

* P9. Date Recorded: 8/4/2020

* P10. Survey Type: (Describe)

Reconnaissance Survey

* P11. Report Citation: (Cite survey report/other sources or "none") Altadena African American Historic Resources Survey

* Attachments: NONE Location Map Sketch Map Continuation Sheet Building, Structure, and Object Record
 Archaeological Record District Record Linear Feature Record Milling Station Record Rock Art Record Artifact Record
 Photograph Record Other: (List) _____

Primary # _____
HR # _____
Trinomial _____
NRHP Status Code 5D2

PRIMARY RECORD

Other Listings _____
Review Code _____ Reviewer _____ Date _____

Page 1 of 1

* Resource Name or #: 4272 Aralia Road

P1. Other Identifier: The Meadows

* P2. Location: Not for Publication Unrestricted a. County Los Angeles

b. USGS 7.5' Quad _____ Date _____ T _____; R _____; _____ 1/4 of _____ 1/4 of Sec _____; _____ B.M.

c. Address 4272 Aralia Road City Altadena Zip 91001

d. UTM: (Give more than one for large and/or linear feature) Zone _____, _____ mE/ _____ mN

e. Other Locational Data: (e.g. parcel #, legal description, directions to resource, elevation, additional UTM's, etc. as app
5863-017-013

* P3a. Description: (Describe resource and its major elements. Include design, materials, condition, alterations, size, setting, and boundaries.)
One-story Ranch style multi-family residence.

Contributor

Integrity

* P3b. Resource Attributes: (List attributes and codes) HP3 Multifamily property

* P4. Resources Present: Building Structure Object Site District Element of District Other (Isolates, etc.)

P5a. Photograph or Drawing (Photograph required for buildings, structures, and objects)



P5b. Description of Photo: (View, date, etc.)

Facing east; 8/5/2020; IMG_2178.jpg

* P6. Date Constructed/Age and Sources:

Prehistoric Historic Both

1959 LA County Assessor

* P7. Owner and Address:

N/A

P--Private

* P8. Recorded by: (Name, affiliation, address)

Carrie Chasteen

Sapphos Environmental, Inc.

430 N. Halstead St.

Pasadena, CA

* P9. Date Recorded: 8/4/2020

* P10. Survey Type: (Describe)

Reconnaissance Survey

* P11. Report Citation: (Cite survey report/other sources or "none") Altadena African American Historic Resources Survey

* Attachments: NONE Location Map Sketch Map Continuation Sheet Building, Structure, and Object Record

Archaeological Record District Record Linear Feature Record Milling Station Record Rock Art Record Artifact Record

Photograph Record Other: (List) _____

PRIMARY RECORD

Other Listings _____
Review Code _____ Reviewer _____ Date _____

Page 1 of 1

* Resource Name or #: 4275 Aralia Road

P1. Other Identifier: The Meadows

* P2. Location: Not for Publication Unrestricted a. County Los Angeles

b. USGS 7.5' Quad _____ Date _____ T _____; R _____; _____ 1/4 of _____ 1/4 of Sec _____; _____ B.M.

c. Address 4275 Aralia Road City Altadena Zip 91001

d. UTM: (Give more than one for large and/or linear feature) Zone _____, _____ mE/ _____ mN

e. Other Locational Data: (e.g. parcel #, legal description, directions to resource, elevation, additional UTM's, etc. as app
5863-017-007

* P3a. Description: (Describe resource and its major elements. Include design, materials, condition, alterations, size, setting, and boundaries.)
One-story Ranch style single-family residence.

Contributor

Integrity

* P3b. Resource Attributes: (List attributes and codes) HP2 Single family property

* P4. Resources Present: Building Structure Object Site District Element of District Other (Isolates, etc.)

P5a. Photograph or Drawing (Photograph required for buildings, structures, and objects)

P5b. Description of Photo: (View, date, etc.)

Facing west; 8/5/2020



* P6. Date Constructed/Age and Sources:
 Prehistoric Historic Both

1953 LA County Assessor

* P7. Owner and Address:

N/A

P--Private

* P8. Recorded by: (Name, affiliation, address)
Carrie Chasteen

Sapphos Environmental, Inc.
430 N. Halstead St.

Pasadena, CA

* P9. Date Recorded: 8/4/2020

* P10. Survey Type: (Describe)
Reconnaissance Survey

* P11. Report Citation: (Cite survey report/other sources or "none") Altadena African American Historic Resources Survey

* Attachments: NONE Location Map Sketch Map Continuation Sheet Building, Structure, and Object Record
 Archaeological Record District Record Linear Feature Record Milling Station Record Rock Art Record Artifact Record
 Photograph Record Other: (List) _____

PRIMARY RECORD

Other Listings _____
Review Code _____ Reviewer _____ Date _____

Page 1 of 1

* Resource Name or #: 4276 Aralia Road

P1. Other Identifier: The Meadows

* P2. Location: Not for Publication Unrestricted a. County Los Angeles

b. USGS 7.5' Quad _____ Date _____ T _____; R _____; _____ 1/4 of _____ 1/4 of Sec _____; _____ B.M.

c. Address 4276 Aralia Road City Altadena Zip 91001

d. UTM: (Give more than one for large and/or linear feature) Zone _____, _____ mE/ _____ mN

e. Other Locational Data: (e.g. parcel #, legal description, directions to resource, elevation, additional UTMs, etc. as app
5863-017-012

* P3a. Description: (Describe resource and its major elements. Include design, materials, condition, alterations, size, setting, and boundaries.)
One-story Minimal Traditional style single-family residence.

Contributor

Integrity

* P3b. Resource Attributes: (List attributes and codes) HP2 Single family property

* P4. Resources Present: Building Structure Object Site District Element of District Other (Isolates, etc.)

P5a. Photograph or Drawing (Photograph required for buildings, structures, and objects)

P5b. Description of Photo: (View, date, etc.)

Facing east; 8/5/2020; IMG_2179.jpg



* P6. Date Constructed/Age and Sources:
 Prehistoric Historic Both

1952 LA County Assessor

* P7. Owner and Address:
N/A

P--Private

* P8. Recorded by: (Name, affiliation, address)
Carrie Chasteen

Sapphos Environmental, Inc.
430 N. Halstead St.
Pasadena, CA

* P9. Date Recorded: 8/4/2020

* P10. Survey Type: (Describe)
Reconnaissance Survey

* P11. Report Citation: (Cite survey report/other sources or "none") Altadena African American Historic Resources Survey

* Attachments: NONE Location Map Sketch Map Continuation Sheet Building, Structure, and Object Record
 Archaeological Record District Record Linear Feature Record Milling Station Record Rock Art Record Artifact Record
 Photograph Record Other: (List) _____

PRIMARY RECORD

Other Listings _____
Review Code _____ Reviewer _____ Date _____

Page 1 of 1

* Resource Name or #: 4283 Aralia Road

P1. Other Identifier: The Meadows

* P2. Location: Not for Publication Unrestricted a. County Los Angeles

b. USGS 7.5' Quad _____ Date _____ T _____; R _____; _____ 1/4 of _____ 1/4 of Sec _____; _____ B.M.

c. Address 4283 Aralia Road City Altadena Zip 91001

d. UTM: (Give more than one for large and/or linear feature) Zone _____, _____ mE/ _____ mN

e. Other Locational Data: (e.g. parcel #, legal description, directions to resource, elevation, additional UTM's, etc. as app
5863-017-008

* P3a. Description: (Describe resource and its major elements. Include design, materials, condition, alterations, size, setting, and boundaries.)
One-story Ranch style single-family residence.

Contributor

Integrity

* P3b. Resource Attributes: (List attributes and codes) HP2 Single family property

* P4. Resources Present: Building Structure Object Site District Element of District Other (Isolates, etc.)

P5a. Photograph or Drawing (Photograph required for buildings, structures, and objects)

P5b. Description of Photo: (View, date, etc.)

Facing west; 8/5/2020; IMG_2143.jpg



* P6. Date Constructed/Age and Sources:

Prehistoric Historic Both

1951 LA County Assessor

* P7. Owner and Address:

N/A

P--Private

* P8. Recorded by: (Name, affiliation, address)

Carrie Chasteen

Sapphos Environmental, Inc.

430 N. Halstead St.

Pasadena, CA

* P9. Date Recorded: 8/4/2020

* P10. Survey Type: (Describe)

Reconnaissance Survey

* P11. Report Citation: (Cite survey report/other sources or "none") Altadena African American Historic Resources Survey

* Attachments: NONE Location Map Sketch Map Continuation Sheet Building, Structure, and Object Record
 Archaeological Record District Record Linear Feature Record Milling Station Record Rock Art Record Artifact Record
 Photograph Record Other: (List) _____

Primary # _____
HR # _____
Trinomial _____
NRHP Status Code 5D2

PRIMARY RECORD

Other Listings _____
Review Code _____ Reviewer _____ Date _____

Page 1 of 1

* Resource Name or #: 4293 Aralia Road

P1. Other Identifier: The Meadows

* P2. Location: Not for Publication Unrestricted a. County Los Angeles

b. USGS 7.5' Quad _____ Date _____ T _____; R _____; _____ 1/4 of _____ 1/4 of Sec _____; _____ B.M.

c. Address 4293 Aralia Road City Altadena Zip 91001

d. UTM: (Give more than one for large and/or linear feature) Zone _____, _____ mE/ _____ mN

e. Other Locational Data: (e.g. parcel #, legal description, directions to resource, elevation, additional UTMs, etc. as app
5863-017-009

* P3a. Description: (Describe resource and its major elements. Include design, materials, condition, alterations, size, setting, and boundaries.)
One-story Ranch style single-family residence.

Contributor

Integrity

* P3b. Resource Attributes: (List attributes and codes) HP2 Single family property

* P4. Resources Present: Building Structure Object Site District Element of District Other (Isolates, etc.)

P5a. Photograph or Drawing (Photograph required for buildings, structures, and objects)

P5b. Description of Photo: (View, date, etc.)

Facing west; 8/8/2020; IMG_2993.jpg



* P6. Date Constructed/Age and Sources:

Prehistoric Historic Both

1949 LA County Assessor

* P7. Owner and Address:

N/A

P--Private

* P8. Recorded by: (Name, affiliation, address)

Carrie Chasteen

Sapphos Environmental, Inc.

430 N. Halstead St.

Pasadena, CA

* P9. Date Recorded: 8/4/2020

* P10. Survey Type: (Describe)

Reconnaissance Survey

* P11. Report Citation: (Cite survey report/other sources or "none") Altadena African American Historic Resources Survey

* Attachments: NONE Location Map Sketch Map Continuation Sheet Building, Structure, and Object Record
 Archaeological Record District Record Linear Feature Record Milling Station Record Rock Art Record Artifact Record
 Photograph Record Other: (List) _____

Primary # _____
HR # _____
Trinomial _____
NRHP Status Code 5D2

PRIMARY RECORD

Other Listings _____
Review Code _____ Reviewer _____ Date _____

Page 1 of 1

* Resource Name or #: 4140 Canyon Crest Road

P1. Other Identifier: The Meadows

* P2. Location: Not for Publication Unrestricted a. County Los Angeles

b. USGS 7.5' Quad _____ Date _____ T _____; R _____; _____ 1/4 of _____ 1/4 of Sec _____; _____ B.M.

c. Address 4140 Canyon Crest Road City Altadena Zip 91001

d. UTM: (Give more than one for large and/or linear feature) Zone _____, _____ mE/ _____ mN

e. Other Locational Data: (e.g. parcel #, legal description, directions to resource, elevation, additional UTM's, etc. as app
5863-011-003

* P3a. Description: (Describe resource and its major elements. Include design, materials, condition, alterations, size, setting, and boundaries.)
One-story Ranch style single-family residence.

Contributor

Integrity

* P3b. Resource Attributes: (List attributes and codes) HP2 Single family property

* P4. Resources Present: Building Structure Object Site District Element of District Other (Isolates, etc.)

P5a. Photograph or Drawing (Photograph required for buildings, structures, and objects)

P5b. Description of Photo: (View, date, etc.)

Facing east; 8/5/2020; IMG_7326.jpg



* P6. Date Constructed/Age and Sources:

Prehistoric Historic Both

1954 LA County Assessor

* P7. Owner and Address:

N/A

P--Private

* P8. Recorded by: (Name, affiliation, address)

Kasey Conley

Sapphos Environmental, Inc.

430 N. Halstead St.

Pasadena, CA

* P9. Date Recorded: 8/4/2020

* P10. Survey Type: (Describe)

Reconnaissance Survey

* P11. Report Citation: (Cite survey report/other sources or "none") Altadena African American Historic Resources Survey

* Attachments: NONE Location Map Sketch Map Continuation Sheet Building, Structure, and Object Record
 Archaeological Record District Record Linear Feature Record Milling Station Record Rock Art Record Artifact Record
 Photograph Record Other: (List) _____

Primary # _____
HR # _____
Trinomial _____
NRHP Status Code 5D2

PRIMARY RECORD

Other Listings _____
Review Code _____ Reviewer _____ Date _____

Page 1 of 1

* Resource Name or #: 4150 Canyon Crest Road

P1. Other Identifier: The Meadows

* P2. Location: Not for Publication Unrestricted a. County Los Angeles

b. USGS 7.5' Quad _____ Date _____ T _____; R _____; _____ 1/4 of _____ 1/4 of Sec _____; _____ B.M.

c. Address 4150 Canyon Crest Road City Altadena Zip 91001

d. UTM: (Give more than one for large and/or linear feature) Zone _____, _____ mE/ _____ mN

e. Other Locational Data: (e.g. parcel #, legal description, directions to resource, elevation, additional UTM's, etc. as app
5863-011-004

* P3a. Description: (Describe resource and its major elements. Include design, materials, condition, alterations, size, setting, and boundaries.)
One-story Post and Beam style single-family residence.

Contributor

Integrity

* P3b. Resource Attributes: (List attributes and codes) HP2 Single family property

* P4. Resources Present: Building Structure Object Site District Element of District Other (Isolates, etc.)

P5a. Photograph or Drawing (Photograph required for buildings, structures, and objects)

P5b. Description of Photo: (View, date, etc.)

Facing east; 8/5/2020; IMG_7327.jpg



* P6. Date Constructed/Age and Sources:
 Prehistoric Historic Both

1951 LA County Assessor

* P7. Owner and Address:
N/A

P--Private

* P8. Recorded by: (Name, affiliation, address)
Kasey Conley

Sapphos Environmental, Inc.
430 N. Halstead St.
Pasadena, CA

* P9. Date Recorded: 8/4/2020

* P10. Survey Type: (Describe)
Reconnaissance Survey

* P11. Report Citation: (Cite survey report/other sources or "none") Altadena African American Historic Resources Survey

* Attachments: NONE Location Map Sketch Map Continuation Sheet Building, Structure, and Object Record
 Archaeological Record District Record Linear Feature Record Milling Station Record Rock Art Record Artifact Record
 Photograph Record Other: (List) _____

Primary # _____
HR # _____
Trinomial _____
NRHP Status Code 5D2

PRIMARY RECORD

Other Listings _____
Review Code _____ Reviewer _____ Date _____

Page 1 of 1

* Resource Name or #: 4151 Canyon Crest Road

P1. Other Identifier: The Meadows

* P2. Location: Not for Publication Unrestricted a. County Los Angeles

b. USGS 7.5' Quad _____ Date _____ T _____; R _____; _____ 1/4 of _____ 1/4 of Sec _____; _____ B.M.

c. Address 4151 Canyon Crest Road City Altadena Zip 91001

d. UTM: (Give more than one for large and/or linear feature) Zone _____, _____ mE/ _____ mN

e. Other Locational Data: (e.g. parcel #, legal description, directions to resource, elevation, additional UTM's, etc. as app
5863-012-023

* P3a. Description: (Describe resource and its major elements. Include design, materials, condition, alterations, size, setting, and boundaries.)
One-story Ranch style single-family residence.

Contributor

Integrity

* P3b. Resource Attributes: (List attributes and codes) HP2 Single family property

* P4. Resources Present: Building Structure Object Site District Element of District Other (Isolates, etc.)

P5a. Photograph or Drawing (Photograph required for buildings, structures, and objects)

P5b. Description of Photo: (View, date, etc.)

Facing west; 8/5/2020: IMG_7355.jpg



* P6. Date Constructed/Age and Sources:
 Prehistoric Historic Both

1959 LA County Assessor

* P7. Owner and Address:
N/A

P--Private

* P8. Recorded by: (Name, affiliation, address)
Kasey Conley

Sapphos Environmental, Inc.
430 N. Halstead St.
Pasadena, CA

* P9. Date Recorded: 8/4/2020

* P10. Survey Type: (Describe)
Reconnaissance Survey

* P11. Report Citation: (Cite survey report/other sources or "none") Altadena African American Historic Resources Survey

* Attachments: NONE Location Map Sketch Map Continuation Sheet Building, Structure, and Object Record
 Archaeological Record District Record Linear Feature Record Milling Station Record Rock Art Record Artifact Record
 Photograph Record Other: (List) _____

Primary # _____
HR # _____
Trinomial _____
NRHP Status Code 5D2

PRIMARY RECORD

Other Listings _____
Review Code _____ Reviewer _____ Date _____

Page 1 of 1

* Resource Name or #: 4159 Canyon Crest Road

P1. Other Identifier: The Meadows

* P2. Location: Not for Publication Unrestricted a. County Los Angeles

b. USGS 7.5' Quad _____ Date _____ T _____; R _____; _____ 1/4 of _____ 1/4 of Sec _____; _____ B.M.

c. Address 4159 Canyon Crest Road City Altadena Zip 91001

d. UTM: (Give more than one for large and/or linear feature) Zone _____, _____ mE/ _____ mN

e. Other Locational Data: (e.g. parcel #, legal description, directions to resource, elevation, additional UTM's, etc. as app
5863-012-022

* P3a. Description: (Describe resource and its major elements. Include design, materials, condition, alterations, size, setting, and boundaries.)
One-story Ranch style single-family residence.

Contributor

Integrity

* P3b. Resource Attributes: (List attributes and codes) HP2 Single family property

* P4. Resources Present: Building Structure Object Site District Element of District Other (Isolates, etc.)

P5a. Photograph or Drawing (Photograph required for buildings, structures, and objects)

P5b. Description of Photo: (View, date, etc.)

Facing west; 8/5/2020; IMG_7354.jpg



* P6. Date Constructed/Age and Sources:
 Prehistoric Historic Both

1957 LA County Assessor

* P7. Owner and Address:
N/A

P--Private

* P8. Recorded by: (Name, affiliation, address)
Kasey Conley

Sapphos Environmental, Inc.
430 N. Halstead St.
Pasadena, CA

* P9. Date Recorded: 8/4/2020

* P10. Survey Type: (Describe)
Reconnaissance Survey

* P11. Report Citation: (Cite survey report/other sources or "none") Altadena African American Historic Resources Survey

* Attachments: NONE Location Map Sketch Map Continuation Sheet Building, Structure, and Object Record
 Archaeological Record District Record Linear Feature Record Milling Station Record Rock Art Record Artifact Record
 Photograph Record Other: (List) _____

Primary # _____
HR # _____
Trinomial _____
NRHP Status Code 5D2

PRIMARY RECORD

Other Listings _____
Review Code _____ Reviewer _____ Date _____

Page 1 of 1

* Resource Name or #: 4170 Canyon Crest Road

P1. Other Identifier: The Meadows

* P2. Location: Not for Publication Unrestricted a. County Los Angeles

b. USGS 7.5' Quad _____ Date _____ T _____; R _____; _____ 1/4 of _____ 1/4 of Sec _____; _____ B.M.

c. Address 4170 Canyon Crest Road City Altadena Zip 91001

d. UTM: (Give more than one for large and/or linear feature) Zone _____, _____ mE/ _____ mN

e. Other Locational Data: (e.g. parcel #, legal description, directions to resource, elevation, additional UTM's, etc. as app
5863-011-006

* P3a. Description: (Describe resource and its major elements. Include design, materials, condition, alterations, size, setting, and boundaries.)
One-story Ranch style single-family residence.

Contributor

Integrity

* P3b. Resource Attributes: (List attributes and codes) HP2 Single family property

* P4. Resources Present: Building Structure Object Site District Element of District Other (Isolates, etc.)

P5a. Photograph or Drawing (Photograph required for buildings, structures, and objects)

P5b. Description of Photo: (View, date, etc.)

Facing east; 8/5/2020; IMG_7329.jpg



* P6. Date Constructed/Age and Sources:
 Prehistoric Historic Both

1949 LA County Assessor

* P7. Owner and Address:
N/A

P--Private

* P8. Recorded by: (Name, affiliation, address)
Kasey Conley

Sapphos Environmental, Inc.
430 N. Halstead St.
Pasadena, CA

* P9. Date Recorded: 8/4/2020

* P10. Survey Type: (Describe)
Reconnaissance Survey

* P11. Report Citation: (Cite survey report/other sources or "none") Altadena African American Historic Resources Survey

* Attachments: NONE Location Map Sketch Map Continuation Sheet Building, Structure, and Object Record
 Archaeological Record District Record Linear Feature Record Milling Station Record Rock Art Record Artifact Record
 Photograph Record Other: (List) _____

Primary # _____
HR # _____
Trinomial _____
NRHP Status Code 5D2

PRIMARY RECORD

Other Listings _____
Review Code _____ Reviewer _____ Date _____

Page 1 of 1

* Resource Name or #: 4171 Canyon Crest Road

P1. Other Identifier: The Meadows

* P2. Location: Not for Publication Unrestricted a. County Los Angeles

b. USGS 7.5' Quad _____ Date _____ T _____; R _____; _____ 1/4 of _____ 1/4 of Sec _____; _____ B.M.

c. Address 4171 Canyon Crest Road City Altadena Zip 91001

d. UTM: (Give more than one for large and/or linear feature) Zone _____, _____ mE/ _____ mN

e. Other Locational Data: (e.g. parcel #, legal description, directions to resource, elevation, additional UTM's, etc. as app
5863-012-021

* P3a. Description: (Describe resource and its major elements. Include design, materials, condition, alterations, size, setting, and boundaries.)
One-story Ranch style single-family residence.

Contributor

Integrity

* P3b. Resource Attributes: (List attributes and codes) HP2 Single family property

* P4. Resources Present: Building Structure Object Site District Element of District Other (Isolates, etc.)

P5a. Photograph or Drawing (Photograph required for buildings, structures, and objects)

P5b. Description of Photo: (View, date, etc.)

Facing west; 8/5/2020; IMG_7354.jpg



* P6. Date Constructed/Age and Sources:
 Prehistoric Historic Both

1956 LA County Assessor

* P7. Owner and Address:
N/A

P--Private

* P8. Recorded by: (Name, affiliation, address)
Kasey Conley

Sapphos Environmental, Inc.
430 N. Halstead St.
Pasadena, CA

* P9. Date Recorded: 8/4/2020

* P10. Survey Type: (Describe)
Reconnaissance Survey

* P11. Report Citation: (Cite survey report/other sources or "none") Altadena African American Historic Resources Survey

* Attachments: NONE Location Map Sketch Map Continuation Sheet Building, Structure, and Object Record
 Archaeological Record District Record Linear Feature Record Milling Station Record Rock Art Record Artifact Record
 Photograph Record Other: (List) _____

Primary # _____
HR # _____
Trinomial _____
NRHP Status Code 5D2

PRIMARY RECORD

Other Listings _____
Review Code _____ Reviewer _____ Date _____

Page 1 of 1

* Resource Name or #: 4176 Canyon Crest Road

P1. Other Identifier: The Meadows

* P2. Location: Not for Publication Unrestricted a. County Los Angeles

b. USGS 7.5' Quad _____ Date _____ T _____; R _____; _____ 1/4 of _____ 1/4 of Sec _____; _____ B.M.

c. Address 4176 Canyon Crest Road City Altadena Zip 91001

d. UTM: (Give more than one for large and/or linear feature) Zone _____, _____ mE/ _____ mN

e. Other Locational Data: (e.g. parcel #, legal description, directions to resource, elevation, additional UTM's, etc. as app
5863-011-007

* P3a. Description: (Describe resource and its major elements. Include design, materials, condition, alterations, size, setting, and boundaries.)
One-story Ranch style single-family residence.

Contributor

Integrity

* P3b. Resource Attributes: (List attributes and codes) HP2 Single family property

* P4. Resources Present: Building Structure Object Site District Element of District Other (Isolates, etc.)

P5a. Photograph or Drawing (Photograph required for buildings, structures, and objects)



P5b. Description of Photo: (View, date, etc.)

Facing east; 8/5/2020; IMG_7331.jpg

* P6. Date Constructed/Age and Sources:
 Prehistoric Historic Both

1954 LA County Assessor

* P7. Owner and Address:
N/A

P--Private

* P8. Recorded by: (Name, affiliation, address)
Kasey Conley
Sapphos Environmental, Inc.
430 N. Halstead St.
Pasadena, CA

* P9. Date Recorded: 8/4/2020

* P10. Survey Type: (Describe)
Reconnaissance Survey

* P11. Report Citation: (Cite survey report/other sources or "none") Altadena African American Historic Resources Survey

* Attachments: NONE Location Map Sketch Map Continuation Sheet Building, Structure, and Object Record
 Archaeological Record District Record Linear Feature Record Milling Station Record Rock Art Record Artifact Record
 Photograph Record Other: (List) _____

Primary # _____
HR # _____
Trinomial _____
NRHP Status Code 5D2

PRIMARY RECORD

Other Listings _____
Review Code _____ Reviewer _____ Date _____

Page 1 of 1

* Resource Name or #: 4184 Canyon Crest Road

P1. Other Identifier: The Meadows

* P2. Location: Not for Publication Unrestricted a. County Los Angeles

b. USGS 7.5' Quad _____ Date _____ T _____; R _____; _____ 1/4 of _____ 1/4 of Sec _____; _____ B.M.

c. Address 4184 Canyon Crest Road City Altadena Zip 91001

d. UTM: (Give more than one for large and/or linear feature) Zone _____, _____ mE/ _____ mN

e. Other Locational Data: (e.g. parcel #, legal description, directions to resource, elevation, additional UTM's, etc. as app
5863-011-008

* P3a. Description: (Describe resource and its major elements. Include design, materials, condition, alterations, size, setting, and boundaries.)
One-story Ranch style single-family residence.

Contributor

Integrity

* P3b. Resource Attributes: (List attributes and codes) HP2 Single family property

* P4. Resources Present: Building Structure Object Site District Element of District Other (Isolates, etc.)

P5a. Photograph or Drawing (Photograph required for buildings, structures, and objects)



P5b. Description of Photo: (View, date, etc.)

Facing east; 8/5/2020; IMG_7332.jpg

* P6. Date Constructed/Age and Sources:
 Prehistoric Historic Both

1951 LA County Assessor

* P7. Owner and Address:
N/A

P--Private

* P8. Recorded by: (Name, affiliation, address)
Kasey Conley
Sapphos Environmental, Inc.
430 N. Halstead St.
Pasadena, CA

* P9. Date Recorded: 8/4/2020

* P10. Survey Type: (Describe)
Reconnaissance Survey

* P11. Report Citation: (Cite survey report/other sources or "none") Altadena African American Historic Resources Survey

* Attachments: NONE Location Map Sketch Map Continuation Sheet Building, Structure, and Object Record
 Archaeological Record District Record Linear Feature Record Milling Station Record Rock Art Record Artifact Record
 Photograph Record Other: (List) _____

Primary # _____
HR # _____
Trinomial _____
NRHP Status Code 5D2

PRIMARY RECORD

Other Listings _____
Review Code _____ Reviewer _____ Date _____

Page 1 of 1

* Resource Name or #: 4191 Canyon Crest Road

P1. Other Identifier: The Meadows

* P2. Location: Not for Publication Unrestricted a. County Los Angeles

b. USGS 7.5' Quad _____ Date _____ T _____; R _____; _____ 1/4 of _____ 1/4 of Sec _____; _____ B.M.

c. Address 4191 Canyon Crest Road City Altadena Zip 91001

d. UTM: (Give more than one for large and/or linear feature) Zone _____, _____ mE/ _____ mN

e. Other Locational Data: (e.g. parcel #, legal description, directions to resource, elevation, additional UTM's, etc. as app
5863-012-019

* P3a. Description: (Describe resource and its major elements. Include design, materials, condition, alterations, size, setting, and boundaries.)
One-story Ranch style single-family residence.

Contributor

Integrity

* P3b. Resource Attributes: (List attributes and codes) HP2 Single family property

* P4. Resources Present: Building Structure Object Site District Element of District Other (Isolates, etc.)

P5a. Photograph or Drawing (Photograph required for buildings, structures, and objects)

P5b. Description of Photo: (View, date, etc.)

Facing west' 8/5/2020; IMG_4191.jpg



* P6. Date Constructed/Age and Sources:
 Prehistoric Historic Both

1961 LA County Assessor

* P7. Owner and Address:
N/A

P--Private

* P8. Recorded by: (Name, affiliation, address)
Kasey Conley

Sapphos Environmental, Inc.
430 N. Halstead St.
Pasadena, CA

* P9. Date Recorded: 8/4/2020

* P10. Survey Type: (Describe)
Reconnaissance Survey

* P11. Report Citation: (Cite survey report/other sources or "none") Altadena African American Historic Resources Survey

* Attachments: NONE Location Map Sketch Map Continuation Sheet Building, Structure, and Object Record
 Archaeological Record District Record Linear Feature Record Milling Station Record Rock Art Record Artifact Record
 Photograph Record Other: (List) _____

Primary # _____
HR # _____
Trinomial _____
NRHP Status Code 5D2

PRIMARY RECORD

Other Listings _____
Review Code _____ Reviewer _____ Date _____

Page 1 of 1

* Resource Name or #: 4199 Canyon Crest Road

P1. Other Identifier: The Meadows

* P2. Location: Not for Publication Unrestricted a. County Los Angeles

b. USGS 7.5' Quad _____ Date _____ T _____; R _____; _____ 1/4 of _____ 1/4 of Sec _____; _____ B.M.

c. Address 4199 Canyon Crest Road City Altadena Zip 91001

d. UTM: (Give more than one for large and/or linear feature) Zone _____, _____ mE/ _____ mN

e. Other Locational Data: (e.g. parcel #, legal description, directions to resource, elevation, additional UTMs, etc. as app
5863-012-018

* P3a. Description: (Describe resource and its major elements. Include design, materials, condition, alterations, size, setting, and boundaries.)
One-story Ranch style single-family residence.

Contributor

Integrity

* P3b. Resource Attributes: (List attributes and codes) HP2 Single family property

* P4. Resources Present: Building Structure Object Site District Element of District Other (Isolates, etc.)

P5a. Photograph or Drawing (Photograph required for buildings, structures, and objects)

P5b. Description of Photo: (View, date, etc.)

Facing west; 8/5/2020; IMG_7347.jpg



* P6. Date Constructed/Age and Sources:
 Prehistoric Historic Both

1955 LA County Assessor

* P7. Owner and Address:
N/A

P--Private

* P8. Recorded by: (Name, affiliation, address)
Kasey Conley

Sapphos Environmental, Inc.
430 N. Halstead St.
Pasadena, CA

* P9. Date Recorded: 8/4/2020

* P10. Survey Type: (Describe)
Reconnaissance Survey

* P11. Report Citation: (Cite survey report/other sources or "none") Altadena African American Historic Resources Survey

* Attachments: NONE Location Map Sketch Map Continuation Sheet Building, Structure, and Object Record
 Archaeological Record District Record Linear Feature Record Milling Station Record Rock Art Record Artifact Record
 Photograph Record Other: (List) _____

Primary # _____
HR # _____
Trinomial _____
NRHP Status Code 5D2

PRIMARY RECORD

Other Listings _____
Review Code _____ Reviewer _____ Date _____

Page 1 of 1

* Resource Name or #: 4204 Canyon Crest Road

P1. Other Identifier: The Meadows

* P2. Location: Not for Publication Unrestricted a. County Los Angeles

b. USGS 7.5' Quad _____ Date _____ T _____; R _____; _____ 1/4 of _____ 1/4 of Sec _____; _____ B.M.

c. Address 4204 Canyon Crest Road City Altadena Zip 91001

d. UTM: (Give more than one for large and/or linear feature) Zone _____, _____ mE/ _____ mN

e. Other Locational Data: (e.g. parcel #, legal description, directions to resource, elevation, additional UTM's, etc. as app
5863-011-010

* P3a. Description: (Describe resource and its major elements. Include design, materials, condition, alterations, size, setting, and boundaries.)
One-story Ranch style single-family residence.

Contributor

Integrity

* P3b. Resource Attributes: (List attributes and codes) HP2 Single family property

* P4. Resources Present: Building Structure Object Site District Element of District Other (Isolates, etc.)

P5a. Photograph or Drawing (Photograph required for buildings, structures, and objects)

P5b. Description of Photo: (View, date, etc.)

Facing east; 8/5/2020; IMG_7333.jpg



* P6. Date Constructed/Age and Sources:

Prehistoric Historic Both

1951 LA County Assessor

* P7. Owner and Address:

N/A

P--Private

* P8. Recorded by: (Name, affiliation, address)

Kasey Conley

Sapphos Environmental, Inc.

430 N. Halstead St.

Pasadena, CA

* P9. Date Recorded: 8/4/2020

* P10. Survey Type: (Describe)

Reconnaissance Survey

* P11. Report Citation: (Cite survey report/other sources or "none") Altadena African American Historic Resources Survey

* Attachments: NONE Location Map Sketch Map Continuation Sheet Building, Structure, and Object Record
 Archaeological Record District Record Linear Feature Record Milling Station Record Rock Art Record Artifact Record
 Photograph Record Other: (List) _____

PRIMARY RECORD

Other Listings _____
Review Code _____ Reviewer _____ Date _____

Page 1 of 1

* Resource Name or #: 4214 Canyon Crest Road

P1. Other Identifier: The Meadows

* P2. Location: Not for Publication Unrestricted a. County Los Angeles

b. USGS 7.5' Quad _____ Date _____ T _____; R _____; _____ 1/4 of _____ 1/4 of Sec _____; _____ B.M.

c. Address 4214 Canyon Crest Road City Altadena Zip 91001

d. UTM: (Give more than one for large and/or linear feature) Zone _____, _____ mE/ _____ mN

e. Other Locational Data: (e.g. parcel #, legal description, directions to resource, elevation, additional UTM's, etc. as app
5863-011-011

* P3a. Description: (Describe resource and its major elements. Include design, materials, condition, alterations, size, setting, and boundaries.)
One-story Ranch style single-family residence.

Contributor

Integrity

* P3b. Resource Attributes: (List attributes and codes) HP2 Single family property

* P4. Resources Present: Building Structure Object Site District Element of District Other (Isolates, etc.)

P5a. Photograph or Drawing (Photograph required for buildings, structures, and objects)

P5b. Description of Photo: (View, date, etc.)

Facing east; 8/5/2020; IMG_7334.jpg

* P6. Date Constructed/Age and Sources:

Prehistoric Historic Both

1963 LA County Assessor

* P7. Owner and Address:

N/A

P--Private

* P8. Recorded by: (Name, affiliation, address)

Kasey Conley

Sapphos Environmental, Inc.

430 N. Halstead St.

Pasadena, CA

* P9. Date Recorded: 8/4/2020

* P10. Survey Type: (Describe)

Reconnaissance Survey



* P11. Report Citation: (Cite survey report/other sources or "none") Altadena African American Historic Resources Survey

* Attachments: NONE Location Map Sketch Map Continuation Sheet Building, Structure, and Object Record
 Archaeological Record District Record Linear Feature Record Milling Station Record Rock Art Record Artifact Record
 Photograph Record Other: (List) _____

Primary # _____
HR # _____
Trinomial _____
NRHP Status Code 5D2

PRIMARY RECORD

Other Listings _____
Review Code _____ Reviewer _____ Date _____

Page 1 of 1

* Resource Name or #: 4219 Canyon Crest Road

P1. Other Identifier: The Meadows

* P2. Location: Not for Publication Unrestricted a. County Los Angeles

b. USGS 7.5' Quad _____ Date _____ T _____; R _____; _____ 1/4 of _____ 1/4 of Sec _____; _____ B.M.

c. Address 4219 Canyon Crest Road City Altadena Zip 91001

d. UTM: (Give more than one for large and/or linear feature) Zone _____, _____ mE/ _____ mN

e. Other Locational Data: (e.g. parcel #, legal description, directions to resource, elevation, additional UTM, etc. as app
5863-012-016

* P3a. Description: (Describe resource and its major elements. Include design, materials, condition, alterations, size, setting, and boundaries.)
One-story Minimal Traditional style single-family residence.

Contributor

Integrity

* P3b. Resource Attributes: (List attributes and codes) HP2 Single family property

* P4. Resources Present: Building Structure Object Site District Element of District Other (Isolates, etc.)

P5a. Photograph or Drawing (Photograph required for buildings, structures, and objects)



P5b. Description of Photo: (View, date, etc.)

Facing west; 8/5/2020; IMG_7345.jpg

* P6. Date Constructed/Age and Sources:
 Prehistoric Historic Both

1955 LA County Assessor

* P7. Owner and Address:
N/A

P--Private

* P8. Recorded by: (Name, affiliation, address)
Kasey Conley

Sapphos Environmental, Inc.
430 N. Halstead St.

Pasadena, CA

* P9. Date Recorded: 8/4/2020

* P10. Survey Type: (Describe)
Reconnaissance Survey

* P11. Report Citation: (Cite survey report/other sources or "none") Altadena African American Historic Resources Survey

* Attachments: NONE Location Map Sketch Map Continuation Sheet Building, Structure, and Object Record
 Archaeological Record District Record Linear Feature Record Milling Station Record Rock Art Record Artifact Record
 Photograph Record Other: (List) _____

PRIMARY RECORD

Other Listings _____
Review Code _____ Reviewer _____ Date _____

Page 1 of 1

* Resource Name or #: 4226 Canyon Crest Road

P1. Other Identifier: The Meadows

* P2. Location: Not for Publication Unrestricted a. County Los Angeles

b. USGS 7.5' Quad _____ Date _____ T _____; R _____; _____ 1/4 of _____ 1/4 of Sec _____; _____ B.M.

c. Address 4226 Canyon Crest Road City Altadena Zip 91001

d. UTM: (Give more than one for large and/or linear feature) Zone _____, _____ mE/ _____ mN

e. Other Locational Data: (e.g. parcel #, legal description, directions to resource, elevation, additional UTM's, etc. as app
5863-011-012

* P3a. Description: (Describe resource and its major elements. Include design, materials, condition, alterations, size, setting, and boundaries.)
One-story Ranch style single-family residence.

Contributor

Integrity

* P3b. Resource Attributes: (List attributes and codes) HP2 Single family property

* P4. Resources Present: Building Structure Object Site District Element of District Other (Isolates, etc.)

P5a. Photograph or Drawing (Photograph required for buildings, structures, and objects)

P5b. Description of Photo: (View, date, etc.)

Facing east; 8/8/2020; IMG_2344.jpg



* P6. Date Constructed/Age and Sources:

Prehistoric Historic Both

1951 LA County Assessor

* P7. Owner and Address:

N/A

P--Private

* P8. Recorded by: (Name, affiliation, address)

Carrie Chasteen

Sapphos Environmental, Inc.

430 N. Halstead St.

Pasadena, CA

* P9. Date Recorded: 8/4/2020

* P10. Survey Type: (Describe)

Reconnaissance Survey

* P11. Report Citation: (Cite survey report/other sources or "none") Altadena African American Historic Resources Survey

* Attachments: NONE Location Map Sketch Map Continuation Sheet Building, Structure, and Object Record
 Archaeological Record District Record Linear Feature Record Milling Station Record Rock Art Record Artifact Record
 Photograph Record Other: (List) _____

Primary # _____
HR # _____
Trinomial _____
NRHP Status Code 5D2

PRIMARY RECORD

Other Listings _____
Review Code _____ Reviewer _____ Date _____

Page 1 of 1

* Resource Name or #: 4229 Canyon Crest Road

P1. Other Identifier: The Meadows

* P2. Location: Not for Publication Unrestricted a. County Los Angeles

b. USGS 7.5' Quad _____ Date _____ T _____; R _____; _____ 1/4 of _____ 1/4 of Sec _____; _____ B.M.

c. Address 4229 Canyon Crest Road City Altadena Zip 91001

d. UTM: (Give more than one for large and/or linear feature) Zone _____, _____ mE/ _____ mN

e. Other Locational Data: (e.g. parcel #, legal description, directions to resource, elevation, additional UTM's, etc. as app
5863-012-015

* P3a. Description: (Describe resource and its major elements. Include design, materials, condition, alterations, size, setting, and boundaries.)
One-story Ranch style single-family residence.

Contributor

Integrity

* P3b. Resource Attributes: (List attributes and codes) HP2 Single family property

* P4. Resources Present: Building Structure Object Site District Element of District Other (Isolates, etc.)

P5a. Photograph or Drawing (Photograph required for buildings, structures, and objects)

P5b. Description of Photo: (View, date, etc.)

Facing west; 8/5/2020; IMG_7343.jpg



* P6. Date Constructed/Age and Sources:

Prehistoric Historic Both

1955 LA County Assessor

* P7. Owner and Address:

N/A

P--Private

* P8. Recorded by: (Name, affiliation, address)

Carrie Chasteen

Sapphos Environmental, Inc.

430 N. Halstead St.

Pasadena, CA

* P9. Date Recorded: 8/4/2020

* P10. Survey Type: (Describe)

Reconnaissance Survey

* P11. Report Citation: (Cite survey report/other sources or "none") Altadena African American Historic Resources Survey

* Attachments: NONE Location Map Sketch Map Continuation Sheet Building, Structure, and Object Record
 Archaeological Record District Record Linear Feature Record Milling Station Record Rock Art Record Artifact Record
 Photograph Record Other: (List) _____

Primary # _____
HR # _____
Trinomial _____
NRHP Status Code 5D2

PRIMARY RECORD

Other Listings _____
Review Code _____ Reviewer _____ Date _____

Page 1 of 1

* Resource Name or #: 4234 Canyon Crest Road

P1. Other Identifier: The Meadows

* P2. Location: Not for Publication Unrestricted a. County Los Angeles

b. USGS 7.5' Quad _____ Date _____ T _____; R _____; _____ 1/4 of _____ 1/4 of Sec _____; _____ B.M.

c. Address 4234 Canyon Crest Road City Altadena Zip 91001

d. UTM: (Give more than one for large and/or linear feature) Zone _____, _____ mE/ _____ mN

e. Other Locational Data: (e.g. parcel #, legal description, directions to resource, elevation, additional UTM's, etc. as app
5863-011-013

* P3a. Description: (Describe resource and its major elements. Include design, materials, condition, alterations, size, setting, and boundaries.)
One-story Ranch style single-family residence.

Contributor

Integrity

* P3b. Resource Attributes: (List attributes and codes) HP2 Single family property

* P4. Resources Present: Building Structure Object Site District Element of District Other (Isolates, etc.)

P5a. Photograph or Drawing (Photograph required for buildings, structures, and objects)



P5b. Description of Photo: (View, date, etc.)

Facing east; 8/5/2020; IMG_7335.jpg

* P6. Date Constructed/Age and Sources:
 Prehistoric Historic Both

1950 LA County Assessor

* P7. Owner and Address:

N/A

P--Private

* P8. Recorded by: (Name, affiliation, address)

Kasey Conley

Sapphos Environmental, Inc.

430 N. Halstead St.

Pasadena, CA

* P9. Date Recorded: 8/4/2020

* P10. Survey Type: (Describe)

Reconnaissance Survey

* P11. Report Citation: (Cite survey report/other sources or "none") Altadena African American Historic Resources Survey

* Attachments: NONE Location Map Sketch Map Continuation Sheet Building, Structure, and Object Record
 Archaeological Record District Record Linear Feature Record Milling Station Record Rock Art Record Artifact Record
 Photograph Record Other: (List) _____

Primary # _____
HR # _____
Trinomial _____
NRHP Status Code 5D2

PRIMARY RECORD

Other Listings _____
Review Code _____ Reviewer _____ Date _____

Page 1 of 1

* Resource Name or #: 4255 Canyon Crest Road

P1. Other Identifier: The Meadows

* P2. Location: Not for Publication Unrestricted a. County Los Angeles

b. USGS 7.5' Quad _____ Date _____ T _____; R _____; _____ 1/4 of _____ 1/4 of Sec _____; _____ B.M.

c. Address 4255 Canyon Crest Road City Altadena Zip 91001

d. UTM: (Give more than one for large and/or linear feature) Zone _____, _____ mE/ _____ mN

e. Other Locational Data: (e.g. parcel #, legal description, directions to resource, elevation, additional UTM's, etc. as app
5863-017-017

* P3a. Description: (Describe resource and its major elements. Include design, materials, condition, alterations, size, setting, and boundaries.)
One-story Ranch style single-family residence.

Contributor

Integrity

* P3b. Resource Attributes: (List attributes and codes) HP3 Multifamily property

* P4. Resources Present: Building Structure Object Site District Element of District Other (Isolates, etc.)

P5a. Photograph or Drawing (Photograph required for buildings, structures, and objects)

P5b. Description of Photo: (View, date, etc.)

Facing west; 8/5/2020; IMG_7340.jpg



* P6. Date Constructed/Age and Sources:
 Prehistoric Historic Both

1959 LA County Assessor

* P7. Owner and Address:
N/A

P--Private

* P8. Recorded by: (Name, affiliation, address)
Kasey Conley

Sapphos Environmental, Inc.
430 N. Halstead St.
Pasadena, CA

* P9. Date Recorded: 8/4/2020

* P10. Survey Type: (Describe)
Reconnaissance Survey

* P11. Report Citation: (Cite survey report/other sources or "none") Altadena African American Historic Resources Survey

* Attachments: NONE Location Map Sketch Map Continuation Sheet Building, Structure, and Object Record
 Archaeological Record District Record Linear Feature Record Milling Station Record Rock Art Record Artifact Record
 Photograph Record Other: (List) _____

Primary # _____
HR # _____
Trinomial _____
NRHP Status Code 5D2

PRIMARY RECORD

Other Listings _____
Review Code _____ Reviewer _____ Date _____

Page 1 of 1

* Resource Name or #: 4273 Canyon Crest Road

P1. Other Identifier: The Meadows

* P2. Location: Not for Publication Unrestricted a. County Los Angeles

b. USGS 7.5' Quad _____ Date _____ T _____; R _____; _____ 1/4 of _____ 1/4 of Sec _____; _____ B.M.

c. Address 4273-4275 Canyon Crest Road City Altadena Zip 91001

d. UTM: (Give more than one for large and/or linear feature) Zone _____, _____ mE/ _____ mN

e. Other Locational Data: (e.g. parcel #, legal description, directions to resource, elevation, additional UTM's, etc. as app
5863-017-018

* P3a. Description: (Describe resource and its major elements. Include design, materials, condition, alterations, size, setting, and boundaries.)
One-story Ranch style single-family residence.

Contributor

Integrity

* P3b. Resource Attributes: (List attributes and codes) HP3 Multifamily property

* P4. Resources Present: Building Structure Object Site District Element of District Other (Isolates, etc.)

P5a. Photograph or Drawing (Photograph required for buildings, structures, and objects)

P5b. Description of Photo: (View, date, etc.)

Facing west; 8/8/2020; IMG_2332.jpg



* P6. Date Constructed/Age and Sources:
 Prehistoric Historic Both

1953 LA County Assessor

* P7. Owner and Address:
N/A

P--Private

* P8. Recorded by: (Name, affiliation, address)
Carrie Chasteen

Sapphos Environmental, Inc.
430 N. Halstead St.
Pasadena, CA

* P9. Date Recorded: 8/4/2020

* P10. Survey Type: (Describe)
Reconnaissance Survey

* P11. Report Citation: (Cite survey report/other sources or "none") Altadena African American Historic Resources Survey

* Attachments: NONE Location Map Sketch Map Continuation Sheet Building, Structure, and Object Record
 Archaeological Record District Record Linear Feature Record Milling Station Record Rock Art Record Artifact Record
 Photograph Record Other: (List) _____

PRIMARY RECORD

Other Listings _____
Review Code _____ Reviewer _____ Date _____

Page 1 of 1

* Resource Name or #: 4287 Canyon Crest Road

P1. Other Identifier: The Meadows

* P2. Location: Not for Publication Unrestricted a. County Los Angeles

b. USGS 7.5' Quad _____ Date _____ T _____; R _____; _____ 1/4 of _____ 1/4 of Sec _____; _____ B.M.

c. Address 4287 Canyon Crest Road City Altadena Zip 91001

d. UTM: (Give more than one for large and/or linear feature) Zone _____, _____ mE/ _____ mN

e. Other Locational Data: (e.g. parcel #, legal description, directions to resource, elevation, additional UTM's, etc. as app
5863-017-019

* P3a. Description: (Describe resource and its major elements. Include design, materials, condition, alterations, size, setting, and boundaries.)
One-story Ranch style single-family residence.

Contributor

Integrity

* P3b. Resource Attributes: (List attributes and codes) HP2 Single family property

* P4. Resources Present: Building Structure Object Site District Element of District Other (Isolates, etc.)

P5a. Photograph or Drawing (Photograph required for buildings, structures, and objects)

P5b. Description of Photo: (View, date, etc.)

Facing west; 8/5/2020; IMG_7339.jpg



* P6. Date Constructed/Age and Sources:

Prehistoric Historic Both

1954 LA County Assessor

* P7. Owner and Address:

N/A

P--Private

* P8. Recorded by: (Name, affiliation, address)

Kasey Conley

Sapphos Environmental, Inc.

430 N. Halstead St.

Pasadena, CA

* P9. Date Recorded: 8/4/2020

* P10. Survey Type: (Describe)

Reconnaissance Survey

* P11. Report Citation: (Cite survey report/other sources or "none") Altadena African American Historic Resources Survey

* Attachments: NONE Location Map Sketch Map Continuation Sheet Building, Structure, and Object Record
 Archaeological Record District Record Linear Feature Record Milling Station Record Rock Art Record Artifact Record
 Photograph Record Other: (List) _____

PRIMARY RECORD

Other Listings _____
Review Code _____ Reviewer _____ Date _____

Page 1 of 1

* Resource Name or #: 4293 Canyon Crest Road

P1. Other Identifier: The Meadows

* P2. Location: Not for Publication Unrestricted a. County Los Angeles

b. USGS 7.5' Quad _____ Date _____ T _____; R _____; _____ 1/4 of _____ 1/4 of Sec _____; _____ B.M.

c. Address 4293 Canyon Crest Road City Altadena Zip 91001

d. UTM: (Give more than one for large and/or linear feature) Zone _____, _____ mE/ _____ mN

e. Other Locational Data: (e.g. parcel #, legal description, directions to resource, elevation, additional UTMs, etc. as app
5863-017-020

* P3a. Description: (Describe resource and its major elements. Include design, materials, condition, alterations, size, setting, and boundaries.)
One-story Ranch style single-family residence.

Contributor

Integrity

* P3b. Resource Attributes: (List attributes and codes) HP2 Single family property

* P4. Resources Present: Building Structure Object Site District Element of District Other (Isolates, etc.)

P5a. Photograph or Drawing (Photograph required for buildings, structures, and objects)

P5b. Description of Photo: (View, date, etc.)



Facing west; 8/5/2020; IMG_7228.jpg

* P6. Date Constructed/Age and Sources:
 Prehistoric Historic Both

1951 LA County Assessor

* P7. Owner and Address:
N/A

P--Private

* P8. Recorded by: (Name, affiliation, address)
Kasey Conley

Sapphos Environmental, Inc.

430 N. Halstead St.

Pasadena, CA

* P9. Date Recorded: 8/4/2020

* P10. Survey Type: (Describe)
Reconnaissance Survey

* P11. Report Citation: (Cite survey report/other sources or "none") Altadena African American Historic Resources Survey

* Attachments: NONE Location Map Sketch Map Continuation Sheet Building, Structure, and Object Record
 Archaeological Record District Record Linear Feature Record Milling Station Record Rock Art Record Artifact Record
 Photograph Record Other: (List) _____

PRIMARY RECORD

Other Listings _____
Review Code _____ Reviewer _____ Date _____

Page 1 of 1

* Resource Name or #: 4318 Canyon Crest Road

P1. Other Identifier: The Meadows

* P2. Location: Not for Publication Unrestricted a. County Los Angeles

b. USGS 7.5' Quad _____ Date _____ T _____; R _____; _____ 1/4 of _____ 1/4 of Sec _____; _____ B.M.

c. Address 4318 Canyon Crest Road City Altadena Zip 91001

d. UTM: (Give more than one for large and/or linear feature) Zone _____, _____ mE/ _____ mN

e. Other Locational Data: (e.g. parcel #, legal description, directions to resource, elevation, additional UTM's, etc. as app
5863-015-001

* P3a. Description: (Describe resource and its major elements. Include design, materials, condition, alterations, size, setting, and boundaries.)
One-story Minimal Traditional style single-family residence.

Contributor

Integrity

* P3b. Resource Attributes: (List attributes and codes) HP2 Single family property

* P4. Resources Present: Building Structure Object Site District Element of District Other (Isolates, etc.)

P5a. Photograph or Drawing (Photograph required for buildings, structures, and objects)



P5b. Description of Photo: (View, date, etc.)

Facing east; 8/8/2020; IMG_2335.jpg

* P6. Date Constructed/Age and Sources:

Prehistoric Historic Both

1950 LA County Assessor

* P7. Owner and Address:

N/A

P--Private

* P8. Recorded by: (Name, affiliation, address)

Carrie Chasteen

Sapphos Environmental, Inc.

430 N. Halstead St.

Pasadena, CA

* P9. Date Recorded: 8/4/2020

* P10. Survey Type: (Describe)

Reconnaissance Survey

* P11. Report Citation: (Cite survey report/other sources or "none") Altadena African American Historic Resources Survey

* Attachments: NONE Location Map Sketch Map Continuation Sheet Building, Structure, and Object Record

Archaeological Record District Record Linear Feature Record Milling Station Record Rock Art Record Artifact Record

Photograph Record Other: (List) _____

PRIMARY RECORD

Other Listings _____
Review Code _____ Reviewer _____ Date _____

Page 1 of 1

* Resource Name or #: 4319 Canyon Crest Road

P1. Other Identifier: The Meadows

* P2. Location: Not for Publication Unrestricted a. County Los Angeles

b. USGS 7.5' Quad _____ Date _____ T _____; R _____; _____ 1/4 of _____ 1/4 of Sec _____; _____ B.M.

c. Address 4319 Canyon Crest Road City Altadena Zip 91001

d. UTM: (Give more than one for large and/or linear feature) Zone _____, _____ mE/ _____ mN

e. Other Locational Data: (e.g. parcel #, legal description, directions to resource, elevation, additional UTMs, etc. as app
5863-016-008

* P3a. Description: (Describe resource and its major elements. Include design, materials, condition, alterations, size, setting, and boundaries.)
One-story Ranch style single-family residence.

Contributor

Integrity

* P3b. Resource Attributes: (List attributes and codes) HP2 Single family property

* P4. Resources Present: Building Structure Object Site District Element of District Other (Isolates, etc.)

P5a. Photograph or Drawing (Photograph required for buildings, structures, and objects)

P5b. Description of Photo: (View, date, etc.)

Facing west; 8/8/2020; IMG_2338.jpg



* P6. Date Constructed/Age and Sources:

Prehistoric Historic Both

1955 LA County Assessor

* P7. Owner and Address:

N/A

P--Private

* P8. Recorded by: (Name, affiliation, address)

Carrie Chasteen

Sapphos Environmental, Inc.

430 N. Halstead St.

Pasadena, CA

* P9. Date Recorded: 8/4/2020

* P10. Survey Type: (Describe)

Reconnaissance Survey

* P11. Report Citation: (Cite survey report/other sources or "none") Altadena African American Historic Resources Survey

* Attachments: NONE Location Map Sketch Map Continuation Sheet Building, Structure, and Object Record

Archaeological Record District Record Linear Feature Record Milling Station Record Rock Art Record Artifact Record

Photograph Record Other: (List) _____

Primary # _____
HR # _____
Trinomial _____
NRHP Status Code 5D2

PRIMARY RECORD

Other Listings _____
Review Code _____ Reviewer _____ Date _____

Page 1 of 1

* Resource Name or #: 4328 Canyon Crest Road

P1. Other Identifier: The Meadows

* P2. Location: Not for Publication Unrestricted a. County Los Angeles

b. USGS 7.5' Quad _____ Date _____ T _____; R _____; _____ 1/4 of _____ 1/4 of Sec _____; _____ B.M.

c. Address 4328 City Altadena Zip 91001

d. UTM: (Give more than one for large and/or linear feature) Zone _____, _____ mE/ _____ mN

e. Other Locational Data: (e.g. parcel #, legal description, directions to resource, elevation, additional UTMs, etc. as app
5863-015-002

* P3a. Description: (Describe resource and its major elements. Include design, materials, condition, alterations, size, setting, and boundaries.)
One-story Ranch style single-family residence.

Contributor

Integrity

* P3b. Resource Attributes: (List attributes and codes) HP2 Single family property

* P4. Resources Present: Building Structure Object Site District Element of District Other (Isolates, etc.)

P5a. Photograph or Drawing (Photograph required for buildings, structures, and objects)

P5b. Description of Photo: (View, date, etc.)



Facing west; 8/8/2020; IMG_2326.jpg

* P6. Date Constructed/Age and Sources:
 Prehistoric Historic Both

1952 LA County Assessor

* P7. Owner and Address:
N/A

P--Private

* P8. Recorded by: (Name, affiliation, address)
Carrie Chasteen

Sapphos Environmental, Inc.
430 N. Halstead St.
Pasadena, CA

* P9. Date Recorded: 8/4/2020

* P10. Survey Type: (Describe)
Reconnaissance Survey

* P11. Report Citation: (Cite survey report/other sources or "none") Altadena African American Historic Resources Survey

* Attachments: NONE Location Map Sketch Map Continuation Sheet Building, Structure, and Object Record
 Archaeological Record District Record Linear Feature Record Milling Station Record Rock Art Record Artifact Record
 Photograph Record Other: (List) _____

PRIMARY RECORD

Other Listings _____
Review Code _____ Reviewer _____ Date _____

Page 1 of 1

* Resource Name or #: 4329 Canyon Crest Road

P1. Other Identifier: The Meadows

* P2. Location: Not for Publication Unrestricted a. County Los Angeles

b. USGS 7.5' Quad _____ Date _____ T _____; R _____; _____ 1/4 of _____ 1/4 of Sec _____; _____ B.M.

c. Address 4329 Canyon Crest Road City Altadena Zip 91001

d. UTM: (Give more than one for large and/or linear feature) Zone _____, _____ mE/ _____ mN

e. Other Locational Data: (e.g. parcel #, legal description, directions to resource, elevation, additional UTM's, etc. as app
5863-016-007

* P3a. Description: (Describe resource and its major elements. Include design, materials, condition, alterations, size, setting, and boundaries.)
One-story Ranch style single-family residence.

Contributor

Integrity

* P3b. Resource Attributes: (List attributes and codes) HP2 Single family property

* P4. Resources Present: Building Structure Object Site District Element of District Other (Isolates, etc.)

P5a. Photograph or Drawing (Photograph required for buildings, structures, and objects)

P5b. Description of Photo: (View, date, etc.)



Facing west; 8/8/2020; IMG_2313.jpg

* P6. Date Constructed/Age and Sources:
 Prehistoric Historic Both

1953 LA County Assessor

* P7. Owner and Address:

N/A

P--Private

* P8. Recorded by: (Name, affiliation, address)
Carrie Chasteen

Sapphos Environmental, Inc.
430 N. Halstead St.

Pasadena, CA

* P9. Date Recorded: 8/4/2020

* P10. Survey Type: (Describe)
Reconnaissance Survey

* P11. Report Citation: (Cite survey report/other sources or "none") Altadena African American Historic Resources Survey

* Attachments: NONE Location Map Sketch Map Continuation Sheet Building, Structure, and Object Record
 Archaeological Record District Record Linear Feature Record Milling Station Record Rock Art Record Artifact Record
 Photograph Record Other: (List) _____

PRIMARY RECORD

Other Listings _____
Review Code _____ Reviewer _____ Date _____

Page 1 of 1

* Resource Name or #: 4339 Canyon Crest Road

P1. Other Identifier: The Meadows

* P2. Location: Not for Publication Unrestricted a. County Los Angeles

b. USGS 7.5' Quad _____ Date _____ T _____; R _____; _____ 1/4 of _____ 1/4 of Sec _____; _____ B.M.

c. Address 4339 Canyon Crest Road City Altadena Zip 91001

d. UTM: (Give more than one for large and/or linear feature) Zone _____, _____ mE/ _____ mN

e. Other Locational Data: (e.g. parcel #, legal description, directions to resource, elevation, additional UTM's, etc. as app
5863-016-006

* P3a. Description: (Describe resource and its major elements. Include design, materials, condition, alterations, size, setting, and boundaries.)
One-story Ranch style single-family residence.

Contributor

Integrity

* P3b. Resource Attributes: (List attributes and codes) HP2 Single family property

* P4. Resources Present: Building Structure Object Site District Element of District Other (Isolates, etc.)

P5a. Photograph or Drawing (Photograph required for buildings, structures, and objects)



P5b. Description of Photo: (View, date, etc.)

Facing west; 8/8/2020; IMG_2314.jpg

* P6. Date Constructed/Age and Sources:

Prehistoric Historic Both

1960 LA County Assessor

* P7. Owner and Address:

N/A

P--Private

* P8. Recorded by: (Name, affiliation, address)

Carrie Chasteen

Sapphos Environmental, Inc.

430 N. Halstead St.

Pasadena, CA

* P9. Date Recorded: 8/4/2020

* P10. Survey Type: (Describe)

Reconnaissance Survey

* P11. Report Citation: (Cite survey report/other sources or "none") Altadena African American Historic Resources Survey

* Attachments: NONE Location Map Sketch Map Continuation Sheet Building, Structure, and Object Record
 Archaeological Record District Record Linear Feature Record Milling Station Record Rock Art Record Artifact Record
 Photograph Record Other: (List) _____

Primary # _____
HR # _____
Trinomial _____
NRHP Status Code 5D2

PRIMARY RECORD

Other Listings _____
Review Code _____ Reviewer _____ Date _____

Page 1 of 1

* Resource Name or #: 4342 Canyon Crest Road

P1. Other Identifier: The Meadows

* P2. Location: Not for Publication Unrestricted a. County Los Angeles

b. USGS 7.5' Quad _____ Date _____ T _____; R _____; _____ 1/4 of _____ 1/4 of Sec _____; _____ B.M.

c. Address 4342 Canyon Crest Road City Altadena Zip 91001

d. UTM: (Give more than one for large and/or linear feature) Zone _____, _____ mE/ _____ mN

e. Other Locational Data: (e.g. parcel #, legal description, directions to resource, elevation, additional UTMs, etc. as app
5863-015-003

* P3a. Description: (Describe resource and its major elements. Include design, materials, condition, alterations, size, setting, and boundaries.)
One-story Ranch style single-family residence.

Contributor

Integrity

* P3b. Resource Attributes: (List attributes and codes) HP2 Single family property

* P4. Resources Present: Building Structure Object Site District Element of District Other (Isolates, etc.)

P5a. Photograph or Drawing (Photograph required for buildings, structures, and objects)

P5b. Description of Photo: (View, date, etc.)

Facing west; 8/8/2020; IMG_2325.jpg



* P6. Date Constructed/Age and Sources:

Prehistoric Historic Both

1956 LA County Assessor

* P7. Owner and Address:

N/A

P--Private

* P8. Recorded by: (Name, affiliation, address)

Carrie Chasteen

Sapphos Environmental, Inc.

430 N. Halstead St.

Pasadena, CA

* P9. Date Recorded: 8/4/2020

* P10. Survey Type: (Describe)

Reconnaissance Survey

* P11. Report Citation: (Cite survey report/other sources or "none") Altadena African American Historic Resources Survey

* Attachments: NONE Location Map Sketch Map Continuation Sheet Building, Structure, and Object Record
 Archaeological Record District Record Linear Feature Record Milling Station Record Rock Art Record Artifact Record
 Photograph Record Other: (List) _____

Primary # _____
HR # _____
Trinomial _____
NRHP Status Code 5D2

PRIMARY RECORD

Other Listings _____
Review Code _____ Reviewer _____ Date _____

Page 1 of 1

* Resource Name or #: 4346 Canyon Crest Road

P1. Other Identifier: The Meadows

* P2. Location: Not for Publication Unrestricted a. County Los Angeles

b. USGS 7.5' Quad _____ Date _____ T _____; R _____; _____ 1/4 of _____ 1/4 of Sec _____; _____ B.M.

c. Address 4346 Canyon Crest Road City Altadena Zip 91001

d. UTM: (Give more than one for large and/or linear feature) Zone _____, _____ mE/ _____ mN

e. Other Locational Data: (e.g. parcel #, legal description, directions to resource, elevation, additional UTMs, etc. as app
5863-015-004

* P3a. Description: (Describe resource and its major elements. Include design, materials, condition, alterations, size, setting, and boundaries.)
One-story Ranch style single-family residence.

Contributor

Integrity

* P3b. Resource Attributes: (List attributes and codes) HP2 Single family property

* P4. Resources Present: Building Structure Object Site District Element of District Other (Isolates, etc.)

P5a. Photograph or Drawing (Photograph required for buildings, structures, and objects)

P5b. Description of Photo: (View, date, etc.)



Facing west; 8/8/2020; IMG_2324.jpg

* P6. Date Constructed/Age and Sources:
 Prehistoric Historic Both

1952 LA County Assessor

* P7. Owner and Address:
N/A

P--Private

* P8. Recorded by: (Name, affiliation, address)
Carrie Chasteen

Sapphos Environmental, Inc.
430 N. Halstead St.
Pasadena, CA

* P9. Date Recorded: 8/4/2020

* P10. Survey Type: (Describe)
Reconnaissance Survey

* P11. Report Citation: (Cite survey report/other sources or "none") Altadena African American Historic Resources Survey

* Attachments: NONE Location Map Sketch Map Continuation Sheet Building, Structure, and Object Record
 Archaeological Record District Record Linear Feature Record Milling Station Record Rock Art Record Artifact Record
 Photograph Record Other: (List) _____

PRIMARY RECORD

Other Listings _____
Review Code _____ Reviewer _____ Date _____

Page 1 of 1

* Resource Name or #: 4347 Canyon Crest Road

P1. Other Identifier: The Meadows

* P2. Location: Not for Publication Unrestricted a. County Los Angeles

b. USGS 7.5' Quad _____ Date _____ T _____; R _____; _____ 1/4 of _____ 1/4 of Sec _____; _____ B.M.

c. Address 4347 Canyon Crest Road City Altadena Zip 91001

d. UTM: (Give more than one for large and/or linear feature) Zone _____, _____ mE/ _____ mN

e. Other Locational Data: (e.g. parcel #, legal description, directions to resource, elevation, additional UTMs, etc. as app
5863-016-005

* P3a. Description: (Describe resource and its major elements. Include design, materials, condition, alterations, size, setting, and boundaries.)
One-story Ranch style single-family residence.

Contributor

Integrity

* P3b. Resource Attributes: (List attributes and codes) HP2 Single family property

* P4. Resources Present: Building Structure Object Site District Element of District Other (Isolates, etc.)

P5a. Photograph or Drawing (Photograph required for buildings, structures, and objects)

P5b. Description of Photo: (View, date, etc.)

Facing west; 8/8/2020; IMG_2315.jpg



* P6. Date Constructed/Age and Sources:

Prehistoric Historic Both

1953 LA County Assessor

* P7. Owner and Address:

N/A

P--Private

* P8. Recorded by: (Name, affiliation, address)

Carrie Chasteen

Sapphos Environmental, Inc.

430 N. Halstead St.

Pasadena, CA

* P9. Date Recorded: 8/4/2020

* P10. Survey Type: (Describe)

Reconnaissance Survey

* P11. Report Citation: (Cite survey report/other sources or "none") Altadena African American Historic Resources Survey

* Attachments: NONE Location Map Sketch Map Continuation Sheet Building, Structure, and Object Record
 Archaeological Record District Record Linear Feature Record Milling Station Record Rock Art Record Artifact Record
 Photograph Record Other: (List) _____

PRIMARY RECORD

Other Listings _____
Review Code _____ Reviewer _____ Date _____

Page 1 of 1

* Resource Name or #: 4359 Canyon Crest Road

P1. Other Identifier: The Meadows

* P2. Location: Not for Publication Unrestricted a. County Los Angeles

b. USGS 7.5' Quad _____ Date _____ T _____; R _____; _____ 1/4 of _____ 1/4 of Sec _____; _____ B.M.

c. Address 4359 Canyon Crest Road City Altadena Zip 91001

d. UTM: (Give more than one for large and/or linear feature) Zone _____, _____ mE/ _____ mN

e. Other Locational Data: (e.g. parcel #, legal description, directions to resource, elevation, additional UTM's, etc. as app
5863-016-004

* P3a. Description: (Describe resource and its major elements. Include design, materials, condition, alterations, size, setting, and boundaries.)
One-story Ranch style single-family residence.

Contributor

Integrity

* P3b. Resource Attributes: (List attributes and codes) HP2 Single family property

* P4. Resources Present: Building Structure Object Site District Element of District Other (Isolates, etc.)

P5a. Photograph or Drawing (Photograph required for buildings, structures, and objects)

P5b. Description of Photo: (View, date, etc.)



Facing west; 8/8/2020; IMG_2316.jpg

* P6. Date Constructed/Age and Sources:
 Prehistoric Historic Both

1949 LA County Assessor

* P7. Owner and Address:
N/A

P--Private

* P8. Recorded by: (Name, affiliation, address)
Carrie Chasteen

Sapphos Environmental, Inc.
430 N. Halstead St.
Pasadena, CA

* P9. Date Recorded: 8/4/2020

* P10. Survey Type: (Describe)
Reconnaissance Survey

* P11. Report Citation: (Cite survey report/other sources or "none") Altadena African American Historic Resources Survey

* Attachments: NONE Location Map Sketch Map Continuation Sheet Building, Structure, and Object Record
 Archaeological Record District Record Linear Feature Record Milling Station Record Rock Art Record Artifact Record
 Photograph Record Other: (List) _____

Primary # _____
HR # _____
Trinomial _____
NRHP Status Code 5D2

PRIMARY RECORD

Other Listings _____
Review Code _____ Reviewer _____ Date _____

Page 1 of 1

* Resource Name or #: 4360 Canyon Crest Road

P1. Other Identifier: The Meadows

* P2. Location: Not for Publication Unrestricted a. County Los Angeles

b. USGS 7.5' Quad _____ Date _____ T _____; R _____; _____ 1/4 of _____ 1/4 of Sec _____; _____ B.M.

c. Address 4360 Canyon Crest Road City Altadena Zip 91001

d. UTM: (Give more than one for large and/or linear feature) Zone _____, _____ mE/ _____ mN

e. Other Locational Data: (e.g. parcel #, legal description, directions to resource, elevation, additional UTM's, etc. as app
5863-015-005

* P3a. Description: (Describe resource and its major elements. Include design, materials, condition, alterations, size, setting, and boundaries.)
One-story Ranch style single-family residence.

Contributor

Integrity

* P3b. Resource Attributes: (List attributes and codes) HP2 Single family property

* P4. Resources Present: Building Structure Object Site District Element of District Other (Isolates, etc.)

P5a. Photograph or Drawing (Photograph required for buildings, structures, and objects)

P5b. Description of Photo: (View, date, etc.)

Facing east; 8/8/2020; IMG_2323.jpg



* P6. Date Constructed/Age and Sources:

Prehistoric Historic Both

1960 LA County Assessor

* P7. Owner and Address:

N/A

P--Private

* P8. Recorded by: (Name, affiliation, address)

Carrie Chasteen

Sapphos Environmental, Inc.

430 N. Halstead St.

Pasadena, CA

* P9. Date Recorded: 8/4/2020

* P10. Survey Type: (Describe)

Reconnaissance Survey

* P11. Report Citation: (Cite survey report/other sources or "none") Altadena African American Historic Resources Survey

* Attachments: NONE Location Map Sketch Map Continuation Sheet Building, Structure, and Object Record
 Archaeological Record District Record Linear Feature Record Milling Station Record Rock Art Record Artifact Record
 Photograph Record Other: (List) _____

Primary # _____
HR # _____
Trinomial _____
NRHP Status Code 5D2

PRIMARY RECORD

Other Listings _____
Review Code _____ Reviewer _____ Date _____

Page 1 of 1

* Resource Name or #: 4371 Canyon Crest Road

P1. Other Identifier: The Meadows

* P2. Location: Not for Publication Unrestricted a. County Los Angeles

b. USGS 7.5' Quad _____ Date _____ T _____; R _____; _____ 1/4 of _____ 1/4 of Sec _____; _____ B.M.

c. Address 4371 Canyon Crest Road City Altadena Zip 91001

d. UTM: (Give more than one for large and/or linear feature) Zone _____, _____ mE/ _____ mN

e. Other Locational Data: (e.g. parcel #, legal description, directions to resource, elevation, additional UTM's, etc. as app
5863-016-003

* P3a. Description: (Describe resource and its major elements. Include design, materials, condition, alterations, size, setting, and boundaries.)
One-story Ranch style single-family residence.

Contributor

Integrity

* P3b. Resource Attributes: (List attributes and codes) HP2 Single family property

* P4. Resources Present: Building Structure Object Site District Element of District Other (Isolates, etc.)

P5a. Photograph or Drawing (Photograph required for buildings, structures, and objects)



P5b. Description of Photo: (View, date, etc.)

Facing west; 8/8/2020; IMG_2317.jpg

* P6. Date Constructed/Age and Sources:
 Prehistoric Historic Both

1951 LA County Assessor

* P7. Owner and Address:
N/A

P--Private

* P8. Recorded by: (Name, affiliation, address)
Carrie Chasteen

Sapphos Environmental, Inc.
430 N. Halstead St.
Pasadena, CA

* P9. Date Recorded: 8/4/2020

* P10. Survey Type: (Describe)
Reconnaissance Survey

* P11. Report Citation: (Cite survey report/other sources or "none") Altadena African American Historic Resources Survey

* Attachments: NONE Location Map Sketch Map Continuation Sheet Building, Structure, and Object Record
 Archaeological Record District Record Linear Feature Record Milling Station Record Rock Art Record Artifact Record
 Photograph Record Other: (List) _____

Primary # _____
HR # _____
Trinomial _____
NRHP Status Code 5D2

PRIMARY RECORD

Other Listings _____
Review Code _____ Reviewer _____ Date _____

Page 1 of 1

* Resource Name or #: 4372 Canyon Crest Road

P1. Other Identifier: The Meadows

* P2. Location: Not for Publication Unrestricted a. County Los Angeles

b. USGS 7.5' Quad _____ Date _____ T _____; R _____; _____ 1/4 of _____ 1/4 of Sec _____; _____ B.M.

c. Address 4372 Canyon Crest Road City Altadena Zip 91001

d. UTM: (Give more than one for large and/or linear feature) Zone _____, _____ mE/ _____ mN

e. Other Locational Data: (e.g. parcel #, legal description, directions to resource, elevation, additional UTM's, etc. as app
5863-015-006

* P3a. Description: (Describe resource and its major elements. Include design, materials, condition, alterations, size, setting, and boundaries.)
One-story Ranch style single-family residence.

Contributor

Integrity

* P3b. Resource Attributes: (List attributes and codes) HP2 Single family property

* P4. Resources Present: Building Structure Object Site District Element of District Other (Isolates, etc.)

P5a. Photograph or Drawing (Photograph required for buildings, structures, and objects)

P5b. Description of Photo: (View, date, etc.)

Facing east; 8/8/2020; IMG_2322.jpg



* P6. Date Constructed/Age and Sources:
 Prehistoric Historic Both

1949 LA County Assessor

* P7. Owner and Address:
N/A

P--Private

* P8. Recorded by: (Name, affiliation, address)
Carrie Chasteen

Sapphos Environmental, Inc.
430 N. Halstead St.
Pasadena, CA

* P9. Date Recorded: 8/4/2020

* P10. Survey Type: (Describe)
Reconnaissance Survey

* P11. Report Citation: (Cite survey report/other sources or "none") Altadena African American Historic Resources Survey

* Attachments: NONE Location Map Sketch Map Continuation Sheet Building, Structure, and Object Record
 Archaeological Record District Record Linear Feature Record Milling Station Record Rock Art Record Artifact Record
 Photograph Record Other: (List) _____

PRIMARY RECORD

Other Listings _____
Review Code _____ Reviewer _____ Date _____

Page 1 of 1

* Resource Name or #: 4380 Canyon Crest Road

P1. Other Identifier: The Meadows

* P2. Location: Not for Publication Unrestricted a. County Los Angeles

b. USGS 7.5' Quad _____ Date _____ T _____; R _____; _____ 1/4 of _____ 1/4 of Sec _____; _____ B.M.

c. Address 4380 Canyon Crest Road City Altadena Zip 91001

d. UTM: (Give more than one for large and/or linear feature) Zone _____, _____ mE/ _____ mN

e. Other Locational Data: (e.g. parcel #, legal description, directions to resource, elevation, additional UTM's, etc. as app
5863-015-007

* P3a. Description: (Describe resource and its major elements. Include design, materials, condition, alterations, size, setting, and boundaries.)
One-story Mid-Century Modern style single-family residence.

Contributor

Integrity

* P3b. Resource Attributes: (List attributes and codes) HP2 Single family property

* P4. Resources Present: Building Structure Object Site District Element of District Other (Isolates, etc.)

P5a. Photograph or Drawing (Photograph required for buildings, structures, and objects)

P5b. Description of Photo: (View, date, etc.)

Facing east; 8/8/2020; IMG_2321.jpg



* P6. Date Constructed/Age and Sources:
 Prehistoric Historic Both

1960 LA County Assessor

* P7. Owner and Address:
N/A

P--Private

* P8. Recorded by: (Name, affiliation, address)
Carrie Chasteen

Sapphos Environmental, Inc.
430 N. Halstead St.
Pasadena, CA

* P9. Date Recorded: 8/4/2020

* P10. Survey Type: (Describe)
Reconnaissance Survey

* P11. Report Citation: (Cite survey report/other sources or "none") Altadena African American Historic Resources Survey

* Attachments: NONE Location Map Sketch Map Continuation Sheet Building, Structure, and Object Record
 Archaeological Record District Record Linear Feature Record Milling Station Record Rock Art Record Artifact Record
 Photograph Record Other: (List) _____

Primary # _____
HR # _____
Trinomial _____
NRHP Status Code 5D2

PRIMARY RECORD

Other Listings _____
Review Code _____ Reviewer _____ Date _____

Page 1 of 1

* Resource Name or #: 4381 Canyon Crest Road

P1. Other Identifier: The Meadows

* P2. Location: Not for Publication Unrestricted a. County Los Angeles

b. USGS 7.5' Quad _____ Date _____ T _____; R _____; _____ 1/4 of _____ 1/4 of Sec _____; _____ B.M.

c. Address 4381 Canyon Crest Road City Altadena Zip 91001

d. UTM: (Give more than one for large and/or linear feature) Zone _____, _____ mE/ _____ mN

e. Other Locational Data: (e.g. parcel #, legal description, directions to resource, elevation, additional UTM's, etc. as app
5863-016-018

* P3a. Description: (Describe resource and its major elements. Include design, materials, condition, alterations, size, setting, and boundaries.)
One-story Ranch style single-family residence.

Contributor

Integrity

* P3b. Resource Attributes: (List attributes and codes) HP2 Single family property

* P4. Resources Present: Building Structure Object Site District Element of District Other (Isolates, etc.)

P5a. Photograph or Drawing (Photograph required for buildings, structures, and objects)



P5b. Description of Photo: (View, date, etc.)

Facing northwest; 8/8/2020; IMG_2318.jpg

* P6. Date Constructed/Age and Sources:

Prehistoric Historic Both

1958 LA County Assessor

* P7. Owner and Address:

N/A

P--Private

* P8. Recorded by: (Name, affiliation, address)

Carrie Chasteen

Sapphos Environmental, Inc.

430 N. Halstead St.

Pasadena, CA

* P9. Date Recorded: 8/4/2020

* P10. Survey Type: (Describe)

Reconnaissance Survey

* P11. Report Citation: (Cite survey report/other sources or "none") Altadena African American Historic Resources Survey

* Attachments: NONE Location Map Sketch Map Continuation Sheet Building, Structure, and Object Record
 Archaeological Record District Record Linear Feature Record Milling Station Record Rock Art Record Artifact Record
 Photograph Record Other: (List) _____

PRIMARY RECORD

Other Listings _____
Review Code _____ Reviewer _____ Date _____

Page 1 of 1

* Resource Name or #: 4387 Canyon Crest Road

P1. Other Identifier: The Meadows

* P2. Location: Not for Publication Unrestricted a. County Los Angeles

b. USGS 7.5' Quad _____ Date _____ T _____; R _____; _____ 1/4 of _____ 1/4 of Sec _____; _____ B.M.

c. Address 4387 Canyon Crest Road City Altadena Zip 91001

d. UTM: (Give more than one for large and/or linear feature) Zone _____, _____ mE/ _____ mN

e. Other Locational Data: (e.g. parcel #, legal description, directions to resource, elevation, additional UTM's, etc. as app
5863-016-019

* P3a. Description: (Describe resource and its major elements. Include design, materials, condition, alterations, size, setting, and boundaries.)
One-story Ranch style single-family residence.

Contributor

Integrity

* P3b. Resource Attributes: (List attributes and codes) HP2 Single family property

* P4. Resources Present: Building Structure Object Site District Element of District Other (Isolates, etc.)

P5a. Photograph or Drawing (Photograph required for buildings, structures, and objects)

P5b. Description of Photo: (View, date, etc.)

Facing west; 8/5/2020; IMG_0669.jpg



* P6. Date Constructed/Age and Sources:
 Prehistoric Historic Both

1957 LA County Assessor

* P7. Owner and Address:
N/A

P--Private

* P8. Recorded by: (Name, affiliation, address)
Kasey Conley

Sapphos Environmental, Inc.
430 N. Halstead St.
Pasadena, CA

* P9. Date Recorded: 8/4/2020

* P10. Survey Type: (Describe)
Reconnaissance Survey

* P11. Report Citation: (Cite survey report/other sources or "none") Altadena African American Historic Resources Survey

* Attachments: NONE Location Map Sketch Map Continuation Sheet Building, Structure, and Object Record
 Archaeological Record District Record Linear Feature Record Milling Station Record Rock Art Record Artifact Record
 Photograph Record Other: (List) _____

PRIMARY RECORD

Other Listings _____
Review Code _____ Reviewer _____ Date _____

Page 1 of 1

* Resource Name or #: 4004 Canyon Dell Drive

P1. Other Identifier: The Meadows

* P2. Location: Not for Publication Unrestricted a. County Los Angeles

b. USGS 7.5' Quad _____ Date _____ T _____; R _____; _____ 1/4 of _____ 1/4 of Sec _____; _____ B.M.

c. Address 4004 Canyon Dell Drive City Altadena Zip 91001

d. UTM: (Give more than one for large and/or linear feature) Zone _____, _____ mE/ _____ mN

e. Other Locational Data: (e.g. parcel #, legal description, directions to resource, elevation, additional UTM's, etc. as app
5830-002-007

* P3a. Description: (Describe resource and its major elements. Include design, materials, condition, alterations, size, setting, and boundaries.)
One-story Ranch style single-family residence.

Contributor

Integrity

* P3b. Resource Attributes: (List attributes and codes) HP2 Single family property

* P4. Resources Present: Building Structure Object Site District Element of District Other (Isolates, etc.)

P5a. Photograph or Drawing (Photograph required for buildings, structures, and objects)

P5b. Description of Photo: (View, date, etc.)

Facing east; 8/5/2020; IMG_7313.jpg

* P6. Date Constructed/Age and Sources:

Prehistoric Historic Both

1960 LA County Assessor

* P7. Owner and Address:

N/A

P--Private

* P8. Recorded by: (Name, affiliation, address)

Kasey Conley

Sapphos Environmental, Inc.

430 N. Halstead St.

Pasadena, CA

* P9. Date Recorded: 8/4/2020

* P10. Survey Type: (Describe)

Reconnaissance Survey



* P11. Report Citation: (Cite survey report/other sources or "none") Altadena African American Historic Resources Survey

* Attachments: NONE Location Map Sketch Map Continuation Sheet Building, Structure, and Object Record
 Archaeological Record District Record Linear Feature Record Milling Station Record Rock Art Record Artifact Record
 Photograph Record Other: (List) _____

Primary # _____
HR # _____
Trinomial _____
NRHP Status Code 5D2

PRIMARY RECORD

Other Listings _____
Review Code _____ Reviewer _____ Date _____

Page 1 of 1

* Resource Name or #: 4007 Canyon Dell Drive

P1. Other Identifier: The Meadows

* P2. Location: Not for Publication Unrestricted a. County Los Angeles

b. USGS 7.5' Quad _____ Date _____ T _____; R _____; _____ 1/4 of _____ 1/4 of Sec _____; _____ B.M.

c. Address 4007 Canyon Dell Drive City Altadena Zip 91001

d. UTM: (Give more than one for large and/or linear feature) Zone _____, _____ mE/ _____ mN

e. Other Locational Data: (e.g. parcel #, legal description, directions to resource, elevation, additional UTM's, etc. as app
5830-002-008

* P3a. Description: (Describe resource and its major elements. Include design, materials, condition, alterations, size, setting, and boundaries.)
Not visible from the public right-of-way.

Contributor

Integrity

* P3b. Resource Attributes: (List attributes and codes) HP2 Single family property

* P4. Resources Present: Building Structure Object Site District Element of District Other (Isolates, etc.)

P5a. Photograph or Drawing (Photograph required for buildings, structures, and objects)

P5b. Description of Photo: (View, date, etc.)

Facing south; 8/8/2020; IMG_2327.jpg



* P6. Date Constructed/Age and Sources:

Prehistoric Historic Both

1957 LA County Assessor

* P7. Owner and Address:

N/A

P--Private

* P8. Recorded by: (Name, affiliation, address)

Carrie Chasteen

Sapphos Environmental, Inc.

430 N. Halstead St.

Pasadena, CA

* P9. Date Recorded: 8/4/2020

* P10. Survey Type: (Describe)

Reconnaissance Survey

* P11. Report Citation: (Cite survey report/other sources or "none") Altadena African American Historic Resources Survey

* Attachments: NONE Location Map Sketch Map Continuation Sheet Building, Structure, and Object Record
 Archaeological Record District Record Linear Feature Record Milling Station Record Rock Art Record Artifact Record
 Photograph Record Other: (List) _____

PRIMARY RECORD

Other Listings _____
Review Code _____ Reviewer _____ Date _____

Page 1 of 1

* Resource Name or #: 4011 Canyon Dell Drive

P1. Other Identifier: The Meadows

* P2. Location: Not for Publication Unrestricted a. County Los Angeles

b. USGS 7.5' Quad _____ Date _____ T _____; R _____; _____ 1/4 of _____ 1/4 of Sec _____; _____ B.M.

c. Address 4011 Canyon Dell Drive City Altadena Zip 91001

d. UTM: (Give more than one for large and/or linear feature) Zone _____, _____ mE/ _____ mN

e. Other Locational Data: (e.g. parcel #, legal description, directions to resource, elevation, additional UTMs, etc. as app
5830-002-012

* P3a. Description: (Describe resource and its major elements. Include design, materials, condition, alterations, size, setting, and boundaries.)
One-story Ranch style single-family residence.

Contributor

Integrity

* P3b. Resource Attributes: (List attributes and codes) HP2 Single family property

* P4. Resources Present: Building Structure Object Site District Element of District Other (Isolates, etc.)

P5a. Photograph or Drawing (Photograph required for buildings, structures, and objects)

P5b. Description of Photo: (View, date, etc.)

Facing west; 8/5/2020; IMG_7315.jpg



* P6. Date Constructed/Age and Sources:
 Prehistoric Historic Both

1961 LA County Assessor

* P7. Owner and Address:

N/A

P--Private

* P8. Recorded by: (Name, affiliation, address)

Kasey Conley

Sapphos Environmental, Inc.

430 N. Halstead St.

Pasadena, CA

* P9. Date Recorded: 8/4/2020

* P10. Survey Type: (Describe)

Reconnaissance Survey

* P11. Report Citation: (Cite survey report/other sources or "none") Altadena African American Historic Resources Survey

* Attachments: NONE Location Map Sketch Map Continuation Sheet Building, Structure, and Object Record
 Archaeological Record District Record Linear Feature Record Milling Station Record Rock Art Record Artifact Record
 Photograph Record Other: (List) _____

Primary # _____
HR # _____
Trinomial _____
NRHP Status Code 5D2

PRIMARY RECORD

Other Listings _____
Review Code _____ Reviewer _____ Date _____

Page 1 of 1

* Resource Name or #: 4017 Canyon Dell Drive

P1. Other Identifier: The Meadows

* P2. Location: Not for Publication Unrestricted a. County Los Angeles

b. USGS 7.5' Quad _____ Date _____ T _____; R _____; _____ 1/4 of _____ 1/4 of Sec _____; _____ B.M.

c. Address 4017 Canyon Dell Drive City Altadena Zip 91001

d. UTM: (Give more than one for large and/or linear feature) Zone _____, _____ mE/ _____ mN

e. Other Locational Data: (e.g. parcel #, legal description, directions to resource, elevation, additional UTMs, etc. as app
5830-002-013

* P3a. Description: (Describe resource and its major elements. Include design, materials, condition, alterations, size, setting, and boundaries.)
One-story Ranch style single-family residence.

Contributor

Integrity

* P3b. Resource Attributes: (List attributes and codes) HP2 Single family property

* P4. Resources Present: Building Structure Object Site District Element of District Other (Isolates, etc.)

P5a. Photograph or Drawing (Photograph required for buildings, structures, and objects)

P5b. Description of Photo: (View, date, etc.)

Facing west; 8/5/2020; IMG_7316



* P6. Date Constructed/Age and Sources:

Prehistoric Historic Both

1959 LA County Assessor

* P7. Owner and Address:

N/A

P--Private

* P8. Recorded by: (Name, affiliation, address)

Kasey Conley

Sapphos Environmental, Inc.

430 N. Halstead St.

Pasadena, CA

* P9. Date Recorded: 8/4/2020

* P10. Survey Type: (Describe)

Reconnaissance Survey

* P11. Report Citation: (Cite survey report/other sources or "none") Altadena African American Historic Resources Survey

* Attachments: NONE Location Map Sketch Map Continuation Sheet Building, Structure, and Object Record
 Archaeological Record District Record Linear Feature Record Milling Station Record Rock Art Record Artifact Record
 Photograph Record Other: (List) _____

PRIMARY RECORD

Other Listings _____
Review Code _____ Reviewer _____ Date _____

Page 1 of 1

* Resource Name or #: 4020 Canyon Dell Drive

P1. Other Identifier: The Meadows

* P2. Location: Not for Publication Unrestricted a. County Los Angeles

b. USGS 7.5' Quad _____ Date _____ T _____; R _____; _____ 1/4 of _____ 1/4 of Sec _____; _____ B.M.

c. Address 4020 Canyon Dell Drive City Altadena Zip 91001

d. UTM: (Give more than one for large and/or linear feature) Zone _____, _____ mE/ _____ mN

e. Other Locational Data: (e.g. parcel #, legal description, directions to resource, elevation, additional UTM's, etc. as app
5830-002-005

* P3a. Description: (Describe resource and its major elements. Include design, materials, condition, alterations, size, setting, and boundaries.)
One-story Ranch style single-family residence.

Contributor

Integrity

* P3b. Resource Attributes: (List attributes and codes) HP2 Single family property

* P4. Resources Present: Building Structure Object Site District Element of District Other (Isolates, etc.)

P5a. Photograph or Drawing (Photograph required for buildings, structures, and objects)



P5b. Description of Photo: (View, date, etc.)

Facing east; 8/5/2020; IMG_7310

* P6. Date Constructed/Age and Sources:
 Prehistoric Historic Both

1956 LA County Assessor

* P7. Owner and Address:
N/A

P--Private

* P8. Recorded by: (Name, affiliation, address)
Kasey Conley

Sapphos Environmental, Inc.

430 N. Halstead St.

Pasadena, CA

* P9. Date Recorded: 8/4/2020

* P10. Survey Type: (Describe)
Reconnaissance Survey

* P11. Report Citation: (Cite survey report/other sources or "none") Altadena African American Historic Resources Survey

* Attachments: NONE Location Map Sketch Map Continuation Sheet Building, Structure, and Object Record
 Archaeological Record District Record Linear Feature Record Milling Station Record Rock Art Record Artifact Record
 Photograph Record Other: (List) _____

PRIMARY RECORD

Other Listings _____
Review Code _____ Reviewer _____ Date _____

Page 1 of 1

* Resource Name or #: 4031 Canyon Dell Drive

P1. Other Identifier: The Meadows

* P2. Location: Not for Publication Unrestricted a. County Los Angeles

b. USGS 7.5' Quad _____ Date _____ T _____; R _____; _____ 1/4 of _____ 1/4 of Sec _____; _____ B.M.

c. Address 4031 Canyon Dell Drive City Altadena Zip 91001

d. UTM: (Give more than one for large and/or linear feature) Zone _____, _____ mE/ _____ mN

e. Other Locational Data: (e.g. parcel #, legal description, directions to resource, elevation, additional UTMs, etc. as app
5830-002-015

* P3a. Description: (Describe resource and its major elements. Include design, materials, condition, alterations, size, setting, and boundaries.)
One-story Ranch style single-family residence.

Contributor

Integrity

* P3b. Resource Attributes: (List attributes and codes) HP2 Single family property

* P4. Resources Present: Building Structure Object Site District Element of District Other (Isolates, etc.)

P5a. Photograph or Drawing (Photograph required for buildings, structures, and objects)

P5b. Description of Photo: (View, date, etc.)

Facing west; 8/5/2020; IMG_7319.jpg



* P6. Date Constructed/Age and Sources:

Prehistoric Historic Both

1958 LA County Assessor

* P7. Owner and Address:

N/A

P--Private

* P8. Recorded by: (Name, affiliation, address)

Kasey Conley

Sapphos Environmental, Inc.

430 N. Halstead St.

Pasadena, CA

* P9. Date Recorded: 8/4/2020

* P10. Survey Type: (Describe)

Reconnaissance Survey

* P11. Report Citation: (Cite survey report/other sources or "none") Altadena African American Historic Resources Survey

* Attachments: NONE Location Map Sketch Map Continuation Sheet Building, Structure, and Object Record
 Archaeological Record District Record Linear Feature Record Milling Station Record Rock Art Record Artifact Record
 Photograph Record Other: (List) _____

PRIMARY RECORD

Other Listings _____
Review Code _____ Reviewer _____ Date _____

Page 1 of 1

* Resource Name or #: 4040 Canyon Dell Drive

P1. Other Identifier: The Meadows

* P2. Location: Not for Publication Unrestricted a. County Los Angeles

b. USGS 7.5' Quad _____ Date _____ T _____; R _____; _____ 1/4 of _____ 1/4 of Sec _____; _____ B.M.

c. Address 4040 Canyon Dell Drive City Altadena Zip 91001

d. UTM: (Give more than one for large and/or linear feature) Zone _____, _____ mE/ _____ mN

e. Other Locational Data: (e.g. parcel #, legal description, directions to resource, elevation, additional UTM's, etc. as app
5830-002-004

* P3a. Description: (Describe resource and its major elements. Include design, materials, condition, alterations, size, setting, and boundaries.)
One-story Ranch style single-family residence.

Contributor

Integrity

* P3b. Resource Attributes: (List attributes and codes) HP2 Single family property

* P4. Resources Present: Building Structure Object Site District Element of District Other (Isolates, etc.)

P5a. Photograph or Drawing (Photograph required for buildings, structures, and objects)



P5b. Description of Photo: (View, date, etc.)

Facing east; 8/5/2020; IMG_7309.jpg

* P6. Date Constructed/Age and Sources:
 Prehistoric Historic Both

1957 LA County Assessor

* P7. Owner and Address:
N/A

P--Private

* P8. Recorded by: (Name, affiliation, address)
Kasey Conley

Sapphos Environmental, Inc.

430 N. Halstead St.

Pasadena, CA

* P9. Date Recorded: 8/4/2020

* P10. Survey Type: (Describe)
Reconnaissance Survey

* P11. Report Citation: (Cite survey report/other sources or "none") Altadena African American Historic Resources Survey

* Attachments: NONE Location Map Sketch Map Continuation Sheet Building, Structure, and Object Record
 Archaeological Record District Record Linear Feature Record Milling Station Record Rock Art Record Artifact Record
 Photograph Record Other: (List) _____

PRIMARY RECORD

Other Listings _____
Review Code _____ Reviewer _____ Date _____

Page 1 of 1

* Resource Name or #: 4041 Canyon Dell Drive

P1. Other Identifier: The Meadows

* P2. Location: Not for Publication Unrestricted a. County Los Angeles

b. USGS 7.5' Quad _____ Date _____ T _____; R _____; _____ 1/4 of _____ 1/4 of Sec _____; _____ B.M.

c. Address 4041 Canyon Dell Drive City Altadena Zip 91001

d. UTM: (Give more than one for large and/or linear feature) Zone _____, _____ mE/ _____ mN

e. Other Locational Data: (e.g. parcel #, legal description, directions to resource, elevation, additional UTM's, etc. as app
5830-002-016

* P3a. Description: (Describe resource and its major elements. Include design, materials, condition, alterations, size, setting, and boundaries.)
One-story Ranch style single-family residence.

Contributor

Integrity

* P3b. Resource Attributes: (List attributes and codes) HP2 Single family property

* P4. Resources Present: Building Structure Object Site District Element of District Other (Isolates, etc.)

P5a. Photograph or Drawing (Photograph required for buildings, structures, and objects)

P5b. Description of Photo: (View, date, etc.)

Facing west; 8/5/2020; IMG_7320.jpg



* P6. Date Constructed/Age and Sources:
 Prehistoric Historic Both

1956 LA County Assessor

* P7. Owner and Address:
N/A

P--Private

* P8. Recorded by: (Name, affiliation, address)
Kasey Conley

Sapphos Environmental, Inc.
430 N. Halstead St.
Pasadena, CA

* P9. Date Recorded: 8/4/2020

* P10. Survey Type: (Describe)
Reconnaissance Survey

* P11. Report Citation: (Cite survey report/other sources or "none") Altadena African American Historic Resources Survey

* Attachments: NONE Location Map Sketch Map Continuation Sheet Building, Structure, and Object Record
 Archaeological Record District Record Linear Feature Record Milling Station Record Rock Art Record Artifact Record
 Photograph Record Other: (List) _____

Primary # _____
HR # _____
Trinomial _____
NRHP Status Code 5D2

PRIMARY RECORD

Other Listings _____
Review Code _____ Reviewer _____ Date _____

Page 1 of 1

* Resource Name or #: 4050 Canyon Dell Drive

P1. Other Identifier: The Meadows

* P2. Location: Not for Publication Unrestricted a. County Los Angeles

b. USGS 7.5' Quad _____ Date _____ T _____; R _____; _____ 1/4 of _____ 1/4 of Sec _____; _____ B.M.

c. Address 4050 Canyon Dell Drive City Altadena Zip 91001

d. UTM: (Give more than one for large and/or linear feature) Zone _____, _____ mE/ _____ mN

e. Other Locational Data: (e.g. parcel #, legal description, directions to resource, elevation, additional UTM's, etc. as app
5830-002-003

* P3a. Description: (Describe resource and its major elements. Include design, materials, condition, alterations, size, setting, and boundaries.)
One-story Ranch style single-family residence.

Contributor

Integrity

* P3b. Resource Attributes: (List attributes and codes) HP2 Single family property

* P4. Resources Present: Building Structure Object Site District Element of District Other (Isolates, etc.)

P5a. Photograph or Drawing (Photograph required for buildings, structures, and objects)

P5b. Description of Photo: (View, date, etc.)

Facing east; 8/5/2020; IMG_7308.jpg

* P6. Date Constructed/Age and Sources:

Prehistoric Historic Both

1962 LA County Assessor

* P7. Owner and Address:

N/A

P--Private

* P8. Recorded by: (Name, affiliation, address)

Kasey Conley

Sapphos Environmental, Inc.

430 N. Halstead St.

Pasadena, CA

* P9. Date Recorded: 8/4/2020

* P10. Survey Type: (Describe)

Reconnaissance Survey



* P11. Report Citation: (Cite survey report/other sources or "none") Altadena African American Historic Resources Survey

* Attachments: NONE Location Map Sketch Map Continuation Sheet Building, Structure, and Object Record
 Archaeological Record District Record Linear Feature Record Milling Station Record Rock Art Record Artifact Record
 Photograph Record Other: (List) _____

PRIMARY RECORD

Other Listings _____
Review Code _____ Reviewer _____ Date _____

Page 1 of 1

* Resource Name or #: 4051 Canyon Dell Drive

P1. Other Identifier: The Meadows

* P2. Location: Not for Publication Unrestricted a. County Los Angeles

b. USGS 7.5' Quad _____ Date _____ T _____; R _____; _____ 1/4 of _____ 1/4 of Sec _____; _____ B.M.

c. Address 4051 Canyon Dell Drive City Altadena Zip 91001

d. UTM: (Give more than one for large and/or linear feature) Zone _____, _____ mE/ _____ mN

e. Other Locational Data: (e.g. parcel #, legal description, directions to resource, elevation, additional UTM's, etc. as app
5830-002-017

* P3a. Description: (Describe resource and its major elements. Include design, materials, condition, alterations, size, setting, and boundaries.)
One-story Ranch style single-family residence.

Contributor

Integrity

* P3b. Resource Attributes: (List attributes and codes) HP2 Single family property

* P4. Resources Present: Building Structure Object Site District Element of District Other (Isolates, etc.)

P5a. Photograph or Drawing (Photograph required for buildings, structures, and objects)



P5b. Description of Photo: (View, date, etc.)

Facing west; 8/5/2020; IMG_7321.jpg

* P6. Date Constructed/Age and Sources:
 Prehistoric Historic Both

1956 LA County Assessor

* P7. Owner and Address:
N/A

P--Private

* P8. Recorded by: (Name, affiliation, address)
Kasey Conley

Sapphos Environmental, Inc.
430 N. Halstead St.
Pasadena, CA

* P9. Date Recorded: 8/4/2020

* P10. Survey Type: (Describe)
Reconnaissance Survey

* P11. Report Citation: (Cite survey report/other sources or "none") Altadena African American Historic Resources Survey

* Attachments: NONE Location Map Sketch Map Continuation Sheet Building, Structure, and Object Record
 Archaeological Record District Record Linear Feature Record Milling Station Record Rock Art Record Artifact Record
 Photograph Record Other: (List) _____

Primary # _____
HR # _____
Trinomial _____
NRHP Status Code 5D2

PRIMARY RECORD

Other Listings _____
Review Code _____ Reviewer _____ Date _____

Page 1 of 1

* Resource Name or #: 4055 Canyon Dell Drive

P1. Other Identifier: The Meadows

* P2. Location: Not for Publication Unrestricted a. County Los Angeles

b. USGS 7.5' Quad _____ Date _____ T _____; R _____; _____ 1/4 of _____ 1/4 of Sec _____; _____ B.M.

c. Address 4055 Canyon Dell Drive City Altadena Zip 91001

d. UTM: (Give more than one for large and/or linear feature) Zone _____, _____ mE/ _____ mN

e. Other Locational Data: (e.g. parcel #, legal description, directions to resource, elevation, additional UTM's, etc. as app
5830-002-018

* P3a. Description: (Describe resource and its major elements. Include design, materials, condition, alterations, size, setting, and boundaries.)
One-story Ranch style single-family residence.

Contributor

Integrity

* P3b. Resource Attributes: (List attributes and codes) HP2 Single family property

* P4. Resources Present: Building Structure Object Site District Element of District Other (Isolates, etc.)

P5a. Photograph or Drawing (Photograph required for buildings, structures, and objects)



P5b. Description of Photo: (View, date, etc.)

Facing west; 8/5/2020; IMG_7322.jpg

* P6. Date Constructed/Age and Sources:
 Prehistoric Historic Both

1959 LA County Assessor

* P7. Owner and Address:
N/A

P--Private

* P8. Recorded by: (Name, affiliation, address)
Kasey Conley

Sapphos Environmental, Inc.
430 N. Halstead St.
Pasadena, CA

* P9. Date Recorded: 8/4/2020

* P10. Survey Type: (Describe)
Reconnaissance Survey

* P11. Report Citation: (Cite survey report/other sources or "none") Altadena African American Historic Resources Survey

* Attachments: NONE Location Map Sketch Map Continuation Sheet Building, Structure, and Object Record
 Archaeological Record District Record Linear Feature Record Milling Station Record Rock Art Record Artifact Record
 Photograph Record Other: (List) _____

Primary # _____
HR # _____
Trinomial _____
NRHP Status Code 5D2

PRIMARY RECORD

Other Listings _____
Review Code _____ Reviewer _____ Date _____

Page 1 of 1

* Resource Name or #: 4066 Canyon Dell Drive

P1. Other Identifier: The Meadows

* P2. Location: Not for Publication Unrestricted a. County Los Angeles

b. USGS 7.5' Quad _____ Date _____ T _____; R _____; _____ 1/4 of _____ 1/4 of Sec _____; _____ B.M.

c. Address 4066 Canyon Dell Drive City Altadena Zip 91001

d. UTM: (Give more than one for large and/or linear feature) Zone _____, _____ mE/ _____ mN

e. Other Locational Data: (e.g. parcel #, legal description, directions to resource, elevation, additional UTM's, etc. as app
5830-002-002

* P3a. Description: (Describe resource and its major elements. Include design, materials, condition, alterations, size, setting, and boundaries.)
One-story Ranch style single-family residence.

Contributor

Integrity

* P3b. Resource Attributes: (List attributes and codes) HP2 Single family property

* P4. Resources Present: Building Structure Object Site District Element of District Other (Isolates, etc.)

P5a. Photograph or Drawing (Photograph required for buildings, structures, and objects)

P5b. Description of Photo: (View, date, etc.)

Facing east; 8/5/2020; IMG_7307.jpg



* P6. Date Constructed/Age and Sources:
 Prehistoric Historic Both

1955 LA County Assessor

* P7. Owner and Address:

N/A

P--Private

* P8. Recorded by: (Name, affiliation, address)

Kasey Conley

Sapphos Environmental, Inc.

430 N. Halstead St.

Pasadena, CA

* P9. Date Recorded: 8/4/2020

* P10. Survey Type: (Describe)

Reconnaissance Survey

* P11. Report Citation: (Cite survey report/other sources or "none") Altadena African American Historic Resources Survey

* Attachments: NONE Location Map Sketch Map Continuation Sheet Building, Structure, and Object Record
 Archaeological Record District Record Linear Feature Record Milling Station Record Rock Art Record Artifact Record
 Photograph Record Other: (List) _____

Primary # _____
HR # _____
Trinomial _____
NRHP Status Code 5D2

PRIMARY RECORD

Other Listings _____
Review Code _____ Reviewer _____ Date _____

Page 1 of 1

* Resource Name or #: 1102 Cloverhill Road

P1. Other Identifier: The Meadows

* P2. Location: Not for Publication Unrestricted a. County Los Angeles

b. USGS 7.5' Quad _____ Date _____ T _____; R _____; _____ 1/4 of _____ 1/4 of Sec _____; _____ B.M.

c. Address 1102 Cloverhill Road City Altadena Zip 91001

d. UTM: (Give more than one for large and/or linear feature) Zone _____, _____ mE/ _____ mN

e. Other Locational Data: (e.g. parcel #, legal description, directions to resource, elevation, additional UTM's, etc. as app
5863-017-021

* P3a. Description: (Describe resource and its major elements. Include design, materials, condition, alterations, size, setting, and boundaries.)
One-story Ranch style single-family residence.

Contributor

Integrity

* P3b. Resource Attributes: (List attributes and codes) HP2 Single family property

* P4. Resources Present: Building Structure Object Site District Element of District Other (Isolates, etc.)

P5a. Photograph or Drawing (Photograph required for buildings, structures, and objects)



P5b. Description of Photo: (View, date, etc.)

Facing north; 8/5/2020; IMG_2195.jpg

* P6. Date Constructed/Age and Sources:
 Prehistoric Historic Both

1957 LA County Assessor

* P7. Owner and Address:
N/A

P--Private

* P8. Recorded by: (Name, affiliation, address)
Carrie Chasteen

Sapphos Environmental, Inc.
430 N. Halstead St.
Pasadena, CA

* P9. Date Recorded: 8/4/2020

* P10. Survey Type: (Describe)
Reconnaissance Survey

* P11. Report Citation: (Cite survey report/other sources or "none") Altadena African American Historic Resources Survey

* Attachments: NONE Location Map Sketch Map Continuation Sheet Building, Structure, and Object Record
 Archaeological Record District Record Linear Feature Record Milling Station Record Rock Art Record Artifact Record
 Photograph Record Other: (List) _____

Primary # _____
HR # _____
Trinomial _____
NRHP Status Code 5D2

PRIMARY RECORD

Other Listings _____
Review Code _____ Reviewer _____ Date _____

Page 1 of 1

* Resource Name or #: 4311 El Prieto Road

P1. Other Identifier: The Meadows

* P2. Location: Not for Publication Unrestricted a. County Los Angeles

b. USGS 7.5' Quad _____ Date _____ T _____; R _____; _____ 1/4 of _____ 1/4 of Sec _____; _____ B.M.

c. Address 4311 El Prieto Road City Altadena Zip 91001

d. UTM: (Give more than one for large and/or linear feature) Zone _____, _____ mE/ _____ mN

e. Other Locational Data: (e.g. parcel #, legal description, directions to resource, elevation, additional UTM's, etc. as app
5863-018-013

* P3a. Description: (Describe resource and its major elements. Include design, materials, condition, alterations, size, setting, and boundaries.)
One-story Ranch style single-family residence.

Contributor

Integrity

* P3b. Resource Attributes: (List attributes and codes) HP2 Single family property

* P4. Resources Present: Building Structure Object Site District Element of District Other (Isolates, etc.)

P5a. Photograph or Drawing (Photograph required for buildings, structures, and objects)

P5b. Description of Photo: (View, date, etc.)

Facing west; 8/5/2020; IMG_4424.jpg



* P6. Date Constructed/Age and Sources:
 Prehistoric Historic Both

1951 LA County Assessor

* P7. Owner and Address:
N/A

P--Private

* P8. Recorded by: (Name, affiliation, address)
Carrie Chasteen

Sapphos Environmental, Inc.
430 N. Halstead St.
Pasadena, CA

* P9. Date Recorded: 8/4/2020

* P10. Survey Type: (Describe)
Reconnaissance Survey

* P11. Report Citation: (Cite survey report/other sources or "none") Altadena African American Historic Resources Survey

* Attachments: NONE Location Map Sketch Map Continuation Sheet Building, Structure, and Object Record
 Archaeological Record District Record Linear Feature Record Milling Station Record Rock Art Record Artifact Record
 Photograph Record Other: (List) _____

Primary # _____
HR # _____
Trinomial _____
NRHP Status Code 5D2

PRIMARY RECORD

Other Listings _____
Review Code _____ Reviewer _____ Date _____

Page 1 of 1

* Resource Name or #: 4323 El Prieto Road

P1. Other Identifier: The Meadows

* P2. Location: Not for Publication Unrestricted a. County Los Angeles

b. USGS 7.5' Quad _____ Date _____ T _____; R _____; _____ 1/4 of _____ 1/4 of Sec _____; _____ B.M.

c. Address 4323 El Prieto Road City Altadena Zip 91001

d. UTM: (Give more than one for large and/or linear feature) Zone _____, _____ mE/ _____ mN

e. Other Locational Data: (e.g. parcel #, legal description, directions to resource, elevation, additional UTMs, etc. as app
5863-018-012

* P3a. Description: (Describe resource and its major elements. Include design, materials, condition, alterations, size, setting, and boundaries.)
Two-story Ranch style single-family residence.

Contributor

Integrity

* P3b. Resource Attributes: (List attributes and codes) HP2 Single family property

* P4. Resources Present: Building Structure Object Site District Element of District Other (Isolates, etc.)

P5a. Photograph or Drawing (Photograph required for buildings, structures, and objects)

P5b. Description of Photo: (View, date, etc.)

Facing west; 8/5/2020; IMG_P_4420.jpg



* P6. Date Constructed/Age and Sources:
 Prehistoric Historic Both

1952 LA County Assessor

* P7. Owner and Address:
N/A

P--Private

* P8. Recorded by: (Name, affiliation, address)
Carrie Chasteen

Sapphos Environmental, Inc.
430 N. Halstead St.
Pasadena, CA

* P9. Date Recorded: 8/4/2020

* P10. Survey Type: (Describe)
Reconnaissance Survey

* P11. Report Citation: (Cite survey report/other sources or "none") Altadena African American Historic Resources Survey

* Attachments: NONE Location Map Sketch Map Continuation Sheet Building, Structure, and Object Record
 Archaeological Record District Record Linear Feature Record Milling Station Record Rock Art Record Artifact Record
 Photograph Record Other: (List) _____

Primary # _____
HR # _____
Trinomial _____
NRHP Status Code 5D2

PRIMARY RECORD

Other Listings _____
Review Code _____ Reviewer _____ Date _____

Page 1 of 1

* Resource Name or #: 4337 El Prieto Road

P1. Other Identifier: The Meadows

* P2. Location: Not for Publication Unrestricted a. County Los Angeles

b. USGS 7.5' Quad _____ Date _____ T _____; R _____; _____ 1/4 of _____ 1/4 of Sec _____; _____ B.M.

c. Address 4337 El Prieto Road City Altadena Zip 91001

d. UTM: (Give more than one for large and/or linear feature) Zone _____, _____ mE/ _____ mN

e. Other Locational Data: (e.g. parcel #, legal description, directions to resource, elevation, additional UTMs, etc. as app
5863-018-010

* P3a. Description: (Describe resource and its major elements. Include design, materials, condition, alterations, size, setting, and boundaries.)
One-story Ranch style single-family residence.

Contributor

Integrity

* P3b. Resource Attributes: (List attributes and codes) HP2 Single family property

* P4. Resources Present: Building Structure Object Site District Element of District Other (Isolates, etc.)

P5a. Photograph or Drawing (Photograph required for buildings, structures, and objects)

P5b. Description of Photo: (View, date, etc.)

Facing west; 8/5/2020; IMG_4415.jpg



* P6. Date Constructed/Age and Sources:

Prehistoric Historic Both

1951 LA County Assessor

* P7. Owner and Address:

N/A

P--Private

* P8. Recorded by: (Name, affiliation, address)

Carrie Chasteen

Sapphos Environmental, Inc.

430 N. Halstead St.

Pasadena, CA

* P9. Date Recorded: 8/4/2020

* P10. Survey Type: (Describe)

Reconnaissance Survey

* P11. Report Citation: (Cite survey report/other sources or "none") Altadena African American Historic Resources Survey

* Attachments: NONE Location Map Sketch Map Continuation Sheet Building, Structure, and Object Record
 Archaeological Record District Record Linear Feature Record Milling Station Record Rock Art Record Artifact Record
 Photograph Record Other: (List) _____

Primary # _____
HR # _____
Trinomial _____
NRHP Status Code 5D2

PRIMARY RECORD

Other Listings _____
Review Code _____ Reviewer _____ Date _____

Page 1 of 1

* Resource Name or #: 4344 El Prieto Road

P1. Other Identifier: The Meadows

* P2. Location: Not for Publication Unrestricted a. County Los Angeles

b. USGS 7.5' Quad _____ Date _____ T _____; R _____; _____ 1/4 of _____ 1/4 of Sec _____; _____ B.M.

c. Address 4344 El Prieto Road City Altadena Zip 91001

d. UTM: (Give more than one for large and/or linear feature) Zone _____, _____ mE/ _____ mN

e. Other Locational Data: (e.g. parcel #, legal description, directions to resource, elevation, additional UTMs, etc. as app
5863-016-009

* P3a. Description: (Describe resource and its major elements. Include design, materials, condition, alterations, size, setting, and boundaries.)
One-story Minimal Traditional style single-family residence.

Contributor

Integrity

* P3b. Resource Attributes: (List attributes and codes) HP2 Single family property

* P4. Resources Present: Building Structure Object Site District Element of District Other (Isolates, etc.)

P5a. Photograph or Drawing (Photograph required for buildings, structures, and objects)

P5b. Description of Photo: (View, date, etc.)

Facing east; 8/5/2020; IMG_4411.jpg



* P6. Date Constructed/Age and Sources:

Prehistoric Historic Both

1953 LA County Assessor

* P7. Owner and Address:

N/A

P--Private

* P8. Recorded by: (Name, affiliation, address)

Carrie Chasteen

Sapphos Environmental, Inc.

430 N. Halstead St.

Pasadena, CA

* P9. Date Recorded: 8/4/2020

* P10. Survey Type: (Describe)

Reconnaissance Survey

* P11. Report Citation: (Cite survey report/other sources or "none") Altadena African American Historic Resources Survey

* Attachments: NONE Location Map Sketch Map Continuation Sheet Building, Structure, and Object Record
 Archaeological Record District Record Linear Feature Record Milling Station Record Rock Art Record Artifact Record
 Photograph Record Other: (List) _____

Primary # _____
HR # _____
Trinomial _____
NRHP Status Code 5D2

PRIMARY RECORD

Other Listings _____
Review Code _____ Reviewer _____ Date _____

Page 1 of 1

* Resource Name or #: 4354 El Prieto Road

P1. Other Identifier: The Meadows

* P2. Location: Not for Publication Unrestricted a. County Los Angeles

b. USGS 7.5' Quad _____ Date _____ T _____; R _____; _____ 1/4 of _____ 1/4 of Sec _____; _____ B.M.

c. Address 4354 El Prieto Road City Altadena Zip 91001

d. UTM: (Give more than one for large and/or linear feature) Zone _____, _____ mE/ _____ mN

e. Other Locational Data: (e.g. parcel #, legal description, directions to resource, elevation, additional UTM's, etc. as app
5863-016-010

* P3a. Description: (Describe resource and its major elements. Include design, materials, condition, alterations, size, setting, and boundaries.)
One-story Ranch style single-family residence.

Contributor

Integrity

* P3b. Resource Attributes: (List attributes and codes) HP2 Single family property

* P4. Resources Present: Building Structure Object Site District Element of District Other (Isolates, etc.)

P5a. Photograph or Drawing (Photograph required for buildings, structures, and objects)



P5b. Description of Photo: (View, date, etc.)

Facing east; 8/5/2020; IMG_4404.jpg

* P6. Date Constructed/Age and Sources:
 Prehistoric Historic Both

1951 LA County Assessor

* P7. Owner and Address:
N/A

P--Private

* P8. Recorded by: (Name, affiliation, address)
Carrie Chasteen

Sapphos Environmental, Inc.
430 N. Halstead St.
Pasadena, CA

* P9. Date Recorded: 8/4/2020

* P10. Survey Type: (Describe)
Reconnaissance Survey

* P11. Report Citation: (Cite survey report/other sources or "none") Altadena African American Historic Resources Survey
5863016010

* Attachments: NONE Location Map Sketch Map Continuation Sheet Building, Structure, and Object Record
 Archaeological Record District Record Linear Feature Record Milling Station Record Rock Art Record Artifact Record
 Photograph Record Other: (List) _____

Primary # _____
HR # _____
Trinomial _____
NRHP Status Code 5D2

PRIMARY RECORD

Other Listings _____
Review Code _____ Reviewer _____ Date _____

Page 1 of 1

* Resource Name or #: 4361 El Prieto Road

P1. Other Identifier: The Meadows

* P2. Location: Not for Publication Unrestricted a. County Los Angeles

b. USGS 7.5' Quad _____ Date _____ T _____; R _____; _____ 1/4 of _____ 1/4 of Sec _____; _____ B.M.

c. Address 4361 El Prieto Road City Altadena Zip 91001

d. UTM: (Give more than one for large and/or linear feature) Zone _____, _____ mE/ _____ mN

e. Other Locational Data: (e.g. parcel #, legal description, directions to resource, elevation, additional UTMs, etc. as app
5863-018-006

* P3a. Description: (Describe resource and its major elements. Include design, materials, condition, alterations, size, setting, and boundaries.)
One-story Storybook Ranch style single-family residence.

Contributor

Integrity

* P3b. Resource Attributes: (List attributes and codes) HP2 Single family property

* P4. Resources Present: Building Structure Object Site District Element of District Other (Isolates, etc.)

P5a. Photograph or Drawing (Photograph required for buildings, structures, and objects)

P5b. Description of Photo: (View, date, etc.)

Facing west; 8/5/2020; IMG_4400.jpg



* P6. Date Constructed/Age and Sources:
 Prehistoric Historic Both

1952 LA County Assessor

* P7. Owner and Address:
N/A

P--Private

* P8. Recorded by: (Name, affiliation, address)
Carrie Chasteen

Sapphos Environmental, Inc.
430 N. Halstead St.
Pasadena, CA

* P9. Date Recorded: 8/4/2020

* P10. Survey Type: (Describe)
Reconnaissance Survey

* P11. Report Citation: (Cite survey report/other sources or "none") Altadena African American Historic Resources Survey

* Attachments: NONE Location Map Sketch Map Continuation Sheet Building, Structure, and Object Record
 Archaeological Record District Record Linear Feature Record Milling Station Record Rock Art Record Artifact Record
 Photograph Record Other: (List) _____

PRIMARY RECORD

Other Listings _____
Review Code _____ Reviewer _____ Date _____

Page 1 of 1

* Resource Name or #: 4369 El Prieto Road

P1. Other Identifier: The Meadows

* P2. Location: Not for Publication Unrestricted a. County Los Angeles

b. USGS 7.5' Quad _____ Date _____ T _____; R _____; _____ 1/4 of _____ 1/4 of Sec _____; _____ B.M.

c. Address 4369 El Prieto Road City Altadena Zip 91001

d. UTM: (Give more than one for large and/or linear feature) Zone _____, _____ mE/ _____ mN

e. Other Locational Data: (e.g. parcel #, legal description, directions to resource, elevation, additional UTMs, etc. as app
5863-018-005

* P3a. Description: (Describe resource and its major elements. Include design, materials, condition, alterations, size, setting, and boundaries.)
One-story Ranch style single-family residence.

Contributor

Integrity

* P3b. Resource Attributes: (List attributes and codes) HP2 Single family property

* P4. Resources Present: Building Structure Object Site District Element of District Other (Isolates, etc.)

P5a. Photograph or Drawing (Photograph required for buildings, structures, and objects)

P5b. Description of Photo: (View, date, etc.)

Facing west; 8/5/2020; IMG_4399.jpg



* P6. Date Constructed/Age and Sources:

Prehistoric Historic Both

1953 LA County Assessor

* P7. Owner and Address:

N/A

P--Private

* P8. Recorded by: (Name, affiliation, address)

Carrie Chasteen

Sapphos Environmental, Inc.

430 N. Halstead St.

Pasadena, CA

* P9. Date Recorded: 8/4/2020

* P10. Survey Type: (Describe)

Reconnaissance Survey

* P11. Report Citation: (Cite survey report/other sources or "none") Altadena African American Historic Resources Survey

* Attachments: NONE Location Map Sketch Map Continuation Sheet Building, Structure, and Object Record
 Archaeological Record District Record Linear Feature Record Milling Station Record Rock Art Record Artifact Record
 Photograph Record Other: (List) _____

PRIMARY RECORD

Other Listings _____
Review Code _____ Reviewer _____ Date _____

Page 1 of 1

* Resource Name or #: 4370 El Prieto Road

P1. Other Identifier: The Meadows

* P2. Location: Not for Publication Unrestricted a. County Los Angeles

b. USGS 7.5' Quad _____ Date _____ T _____; R _____; _____ 1/4 of _____ 1/4 of Sec _____; _____ B.M.

c. Address 4370 El Prieto Road City Altadena Zip 91001

d. UTM: (Give more than one for large and/or linear feature) Zone _____, _____ mE/ _____ mN

e. Other Locational Data: (e.g. parcel #, legal description, directions to resource, elevation, additional UTM's, etc. as app
5863-016-012

* P3a. Description: (Describe resource and its major elements. Include design, materials, condition, alterations, size, setting, and boundaries.)
One-story Ranch style single-family residence.

Contributor

Integrity

* P3b. Resource Attributes: (List attributes and codes) HP2 Single family property

* P4. Resources Present: Building Structure Object Site District Element of District Other (Isolates, etc.)

P5a. Photograph or Drawing (Photograph required for buildings, structures, and objects)

P5b. Description of Photo: (View, date, etc.)

Facing east; 8/5/2020; IMG_4398



* P6. Date Constructed/Age and Sources:

Prehistoric Historic Both

1957 LA County Assessor

* P7. Owner and Address:

N/A

P--Private

* P8. Recorded by: (Name, affiliation, address)

Carrie Chasteen

Sapphos Environmental, Inc.

430 N. Halstead St.

Pasadena, CA

* P9. Date Recorded: 8/4/2020

* P10. Survey Type: (Describe)

Reconnaissance Survey

* P11. Report Citation: (Cite survey report/other sources or "none") Altadena African American Historic Resources Survey

* Attachments: NONE Location Map Sketch Map Continuation Sheet Building, Structure, and Object Record
 Archaeological Record District Record Linear Feature Record Milling Station Record Rock Art Record Artifact Record
 Photograph Record Other: (List) _____

Primary # _____
HR # _____
Trinomial _____
NRHP Status Code 5D2

PRIMARY RECORD

Other Listings _____
Review Code _____ Reviewer _____ Date _____

Page 1 of 1

* Resource Name or #: 4377 El Prieto Road

P1. Other Identifier: The Meadows

* P2. Location: Not for Publication Unrestricted a. County Los Angeles

b. USGS 7.5' Quad _____ Date _____ T _____; R _____; _____ 1/4 of _____ 1/4 of Sec _____; _____ B.M.

c. Address 4377 El Prieto Road City Altadena Zip 91001

d. UTM: (Give more than one for large and/or linear feature) Zone _____, _____ mE/ _____ mN

e. Other Locational Data: (e.g. parcel #, legal description, directions to resource, elevation, additional UTMs, etc. as app
5863-018-004

* P3a. Description: (Describe resource and its major elements. Include design, materials, condition, alterations, size, setting, and boundaries.)
One-story post and beam style single-family residence.

Contributor

Integrity

* P3b. Resource Attributes: (List attributes and codes) HP2 Single family property

* P4. Resources Present: Building Structure Object Site District Element of District Other (Isolates, etc.)

P5a. Photograph or Drawing (Photograph required for buildings, structures, and objects)

P5b. Description of Photo: (View, date, etc.)



Facing west; 8/5/2020; IMG_4397.jpg

* P6. Date Constructed/Age and Sources:
 Prehistoric Historic Both

1951 LA County Assessor

* P7. Owner and Address:
N/A

P--Private

* P8. Recorded by: (Name, affiliation, address)
Carrie Chasteen

Sapphos Environmental, Inc.
430 N. Halstead St.
Pasadena, CA

* P9. Date Recorded: 8/4/2020

* P10. Survey Type: (Describe)
Reconnaissance Survey

* P11. Report Citation: (Cite survey report/other sources or "none") Altadena African American Historic Resources Survey

* Attachments: NONE Location Map Sketch Map Continuation Sheet Building, Structure, and Object Record
 Archaeological Record District Record Linear Feature Record Milling Station Record Rock Art Record Artifact Record
 Photograph Record Other: (List) _____

Primary # _____
HR # _____
Trinomial _____
NRHP Status Code 5D2

PRIMARY RECORD

Other Listings _____
Review Code _____ Reviewer _____ Date _____

Page 1 of 1

* Resource Name or #: 4382 El Prieto Road

P1. Other Identifier: The Meadows

* P2. Location: Not for Publication Unrestricted a. County Los Angeles

b. USGS 7.5' Quad _____ Date _____ T _____; R _____; _____ 1/4 of _____ 1/4 of Sec _____; _____ B.M.

c. Address 4382 El Prieto Road City Altadena Zip 91001

d. UTM: (Give more than one for large and/or linear feature) Zone _____, _____ mE/ _____ mN

e. Other Locational Data: (e.g. parcel #, legal description, directions to resource, elevation, additional UTMs, etc. as app
5863-016-013

* P3a. Description: (Describe resource and its major elements. Include design, materials, condition, alterations, size, setting, and boundaries.)
One-story Ranch style single-family residence.

Contributor

Integrity

* P3b. Resource Attributes: (List attributes and codes) HP2 Single family property

* P4. Resources Present: Building Structure Object Site District Element of District Other (Isolates, etc.)

P5a. Photograph or Drawing (Photograph required for buildings, structures, and objects)



P5b. Description of Photo: (View, date, etc.)

Facing east; 8/5/2020; IMG_4395.jpg

* P6. Date Constructed/Age and Sources:
 Prehistoric Historic Both

1952 LA County Assessor

* P7. Owner and Address:
N/A

P--Private

* P8. Recorded by: (Name, affiliation, address)
Carrie Chasteen

Sapphos Environmental, Inc.

430 N. Halstead St.

Pasadena, CA

* P9. Date Recorded: 8/4/2020

* P10. Survey Type: (Describe)
Reconnaissance Survey

* P11. Report Citation: (Cite survey report/other sources or "none") Altadena African American Historic Resources Survey

* Attachments: NONE Location Map Sketch Map Continuation Sheet Building, Structure, and Object Record
 Archaeological Record District Record Linear Feature Record Milling Station Record Rock Art Record Artifact Record
 Photograph Record Other: (List) _____

Primary # _____
HR # _____
Trinomial _____
NRHP Status Code 5D2

PRIMARY RECORD

Other Listings _____
Review Code _____ Reviewer _____ Date _____

Page 1 of 1

* Resource Name or #: 4385 El Prieto Road

P1. Other Identifier: The Meadows

* P2. Location: Not for Publication Unrestricted a. County Los Angeles

b. USGS 7.5' Quad _____ Date _____ T _____; R _____; _____ 1/4 of _____ 1/4 of Sec _____; _____ B.M.

c. Address 4385 El Prieto Road City Altadena Zip 91001

d. UTM: (Give more than one for large and/or linear feature) Zone _____, _____ mE/ _____ mN

e. Other Locational Data: (e.g. parcel #, legal description, directions to resource, elevation, additional UTM's, etc. as app
5863-018-003

* P3a. Description: (Describe resource and its major elements. Include design, materials, condition, alterations, size, setting, and boundaries.)
One-story Ranch style single-family residence.

Contributor

Integrity

* P3b. Resource Attributes: (List attributes and codes) HP2 Single family property

* P4. Resources Present: Building Structure Object Site District Element of District Other (Isolates, etc.)

P5a. Photograph or Drawing (Photograph required for buildings, structures, and objects)

P5b. Description of Photo: (View, date, etc.)

Facing west; 8/5/2020; IMG_4385



* P6. Date Constructed/Age and Sources:
 Prehistoric Historic Both

1955 LA County Assessor

* P7. Owner and Address:

N/A

P--Private

* P8. Recorded by: (Name, affiliation, address)

Carrie Chasteen

Sapphos Environmental, Inc.

430 N. Halstead St.

Pasadena, CA

* P9. Date Recorded: 8/4/2020

* P10. Survey Type: (Describe)

Reconnaissance Survey

* P11. Report Citation: (Cite survey report/other sources or "none") Altadena African American Historic Resources Survey

* Attachments: NONE Location Map Sketch Map Continuation Sheet Building, Structure, and Object Record
 Archaeological Record District Record Linear Feature Record Milling Station Record Rock Art Record Artifact Record
 Photograph Record Other: (List) _____

PRIMARY RECORD

Other Listings _____
Review Code _____ Reviewer _____ Date _____

Page 1 of 1

* Resource Name or #: 4390 El Prieto Road

P1. Other Identifier: The Meadows

* P2. Location: Not for Publication Unrestricted a. County Los Angeles

b. USGS 7.5' Quad _____ Date _____ T _____; R _____; _____ 1/4 of _____ 1/4 of Sec _____; _____ B.M.

c. Address 4390 El Prieto Road City Altadena Zip 91001

d. UTM: (Give more than one for large and/or linear feature) Zone _____, _____ mE/ _____ mN

e. Other Locational Data: (e.g. parcel #, legal description, directions to resource, elevation, additional UTM's, etc. as app
5863-016-014

* P3a. Description: (Describe resource and its major elements. Include design, materials, condition, alterations, size, setting, and boundaries.)
One-story Ranch style single-family residence.

Contributor

Integrity

* P3b. Resource Attributes: (List attributes and codes) HP2 Single family property

* P4. Resources Present: Building Structure Object Site District Element of District Other (Isolates, etc.)

P5a. Photograph or Drawing (Photograph required for buildings, structures, and objects)

P5b. Description of Photo: (View, date, etc.)

Facing east; 8/5/2020; IMG_4390.jpg



* P6. Date Constructed/Age and Sources:

Prehistoric Historic Both

1953 LA County Assessor

* P7. Owner and Address:

N/A

P--Private

* P8. Recorded by: (Name, affiliation, address)

Carrie Chasteen

Sapphos Environmental, Inc.

430 N. Halstead St.

Pasadena, CA

* P9. Date Recorded: 8/4/2020

* P10. Survey Type: (Describe)

Reconnaissance Survey

* P11. Report Citation: (Cite survey report/other sources or "none") Altadena African American Historic Resources Survey

* Attachments: NONE Location Map Sketch Map Continuation Sheet Building, Structure, and Object Record
 Archaeological Record District Record Linear Feature Record Milling Station Record Rock Art Record Artifact Record
 Photograph Record Other: (List) _____

PRIMARY RECORD

Other Listings _____
Review Code _____ Reviewer _____ Date _____

Page 1 of 1

* Resource Name or #: 4395 El Prieto Road

P1. Other Identifier: The Meadows

* P2. Location: Not for Publication Unrestricted a. County Los Angeles

b. USGS 7.5' Quad _____ Date _____ T _____; R _____; _____ 1/4 of _____ 1/4 of Sec _____; _____ B.M.

c. Address 4395 El Prieto Road City Altadena Zip 91001

d. UTM: (Give more than one for large and/or linear feature) Zone _____, _____ mE/ _____ mN

e. Other Locational Data: (e.g. parcel #, legal description, directions to resource, elevation, additional UTM's, etc. as app
5863-018-002

* P3a. Description: (Describe resource and its major elements. Include design, materials, condition, alterations, size, setting, and boundaries.)
One-story Ranch style single-family residence.

Contributor

Integrity

* P3b. Resource Attributes: (List attributes and codes) HP2 Single family property

* P4. Resources Present: Building Structure Object Site District Element of District Other (Isolates, etc.)

P5a. Photograph or Drawing (Photograph required for buildings, structures, and objects)

P5b. Description of Photo: (View, date, etc.)

Facing west; 8/5/2020; IMG_4387.jpg



* P6. Date Constructed/Age and Sources:
 Prehistoric Historic Both

1957 LA County Assessor

* P7. Owner and Address:

N/A

P--Private

* P8. Recorded by: (Name, affiliation, address)
Carrie Chasteen

Sapphos Environmental, Inc.
430 N. Halstead St.

Pasadena, CA

* P9. Date Recorded: 8/4/2020

* P10. Survey Type: (Describe)
Reconnaissance Survey

* P11. Report Citation: (Cite survey report/other sources or "none") Altadena African American Historic Resources Survey

* Attachments: NONE Location Map Sketch Map Continuation Sheet Building, Structure, and Object Record
 Archaeological Record District Record Linear Feature Record Milling Station Record Rock Art Record Artifact Record
 Photograph Record Other: (List) _____

Primary # _____
HR # _____
Trinomial _____
NRHP Status Code 5D2

PRIMARY RECORD

Other Listings _____
Review Code _____ Reviewer _____ Date _____

Page 1 of 1

* Resource Name or #: 4410 El Prieto Road

P1. Other Identifier: The Meadows

* P2. Location: Not for Publication Unrestricted a. County Los Angeles

b. USGS 7.5' Quad _____ Date _____ T _____; R _____; _____ 1/4 of _____ 1/4 of Sec _____; _____ B.M.

c. Address 4410 El Prieto Road City Altadena Zip 91001

d. UTM: (Give more than one for large and/or linear feature) Zone _____, _____ mE/ _____ mN

e. Other Locational Data: (e.g. parcel #, legal description, directions to resource, elevation, additional UTMs, etc. as app
5863-016-016

* P3a. Description: (Describe resource and its major elements. Include design, materials, condition, alterations, size, setting, and boundaries.)
One-story Ranch style single-family residence.

Contributor

Integrity

* P3b. Resource Attributes: (List attributes and codes) HP2 Single family property

* P4. Resources Present: Building Structure Object Site District Element of District Other (Isolates, etc.)

P5a. Photograph or Drawing (Photograph required for buildings, structures, and objects)

P5b. Description of Photo: (View, date, etc.)

Facing east; 8/5/2020; IMG_4380.jpg



* P6. Date Constructed/Age and Sources:
 Prehistoric Historic Both

1952 LA County Assessor

* P7. Owner and Address:
N/A

P--Private

* P8. Recorded by: (Name, affiliation, address)
Carrie Chasteen

Sapphos Environmental, Inc.
430 N. Halstead St.
Pasadena, CA

* P9. Date Recorded: 8/4/2020

* P10. Survey Type: (Describe)
Reconnaissance Survey

* P11. Report Citation: (Cite survey report/other sources or "none") Altadena African American Historic Resources Survey

* Attachments: NONE Location Map Sketch Map Continuation Sheet Building, Structure, and Object Record
 Archaeological Record District Record Linear Feature Record Milling Station Record Rock Art Record Artifact Record
 Photograph Record Other: (List) _____

Primary # _____
HR # _____
Trinomial _____
NRHP Status Code 5D2

PRIMARY RECORD

Other Listings _____
Review Code _____ Reviewer _____ Date _____

Page 1 of 1

* Resource Name or #: 4416 El Prieto Road

P1. Other Identifier: The Meadows

* P2. Location: Not for Publication Unrestricted a. County Los Angeles

b. USGS 7.5' Quad _____ Date _____ T _____; R _____; _____ 1/4 of _____ 1/4 of Sec _____; _____ B.M.

c. Address 4416 El Prieto Road City Altadena Zip 91001

d. UTM: (Give more than one for large and/or linear feature) Zone _____, _____ mE/ _____ mN

e. Other Locational Data: (e.g. parcel #, legal description, directions to resource, elevation, additional UTM's, etc. as app
5863-016-017

* P3a. Description: (Describe resource and its major elements. Include design, materials, condition, alterations, size, setting, and boundaries.)
One-story Ranch style single-family residence.

Contributor

Integrity

* P3b. Resource Attributes: (List attributes and codes) HP2 Single family property

* P4. Resources Present: Building Structure Object Site District Element of District Other (Isolates, etc.)

P5a. Photograph or Drawing (Photograph required for buildings, structures, and objects)



P5b. Description of Photo: (View, date, etc.)

Facing east; 8/5/2020; IMG_4375.jpg

* P6. Date Constructed/Age and Sources:

Prehistoric Historic Both

1950 LA County Assessor

* P7. Owner and Address:

N/A

P--Private

* P8. Recorded by: (Name, affiliation, address)

Carrie Chasteen

Sapphos Environmental, Inc.

430 N. Halstead St.

Pasadena, CA

* P9. Date Recorded: 8/4/2020

* P10. Survey Type: (Describe)

Reconnaissance Survey

* P11. Report Citation: (Cite survey report/other sources or "none") Altadena African American Historic Resources Survey

* Attachments: NONE Location Map Sketch Map Continuation Sheet Building, Structure, and Object Record
 Archaeological Record District Record Linear Feature Record Milling Station Record Rock Art Record Artifact Record
 Photograph Record Other: (List) _____

Primary # _____
HR # _____
Trinomial _____
NRHP Status Code 5D2

PRIMARY RECORD

Other Listings _____
Review Code _____ Reviewer _____ Date _____

Page 1 of 1

* Resource Name or #: 4421 El Prieto Road

P1. Other Identifier: The Meadows

* P2. Location: Not for Publication Unrestricted a. County Los Angeles

b. USGS 7.5' Quad _____ Date _____ T _____; R _____; _____ 1/4 of _____ 1/4 of Sec _____; _____ B.M.

c. Address 4421 El Prieto Road City Altadena Zip 91001

d. UTM: (Give more than one for large and/or linear feature) Zone _____, _____ mE/ _____ mN

e. Other Locational Data: (e.g. parcel #, legal description, directions to resource, elevation, additional UTMs, etc. as app
5863-018-001

* P3a. Description: (Describe resource and its major elements. Include design, materials, condition, alterations, size, setting, and boundaries.)
One-story Ranch style single-family residence.

Contributor

Integrity

* P3b. Resource Attributes: (List attributes and codes) HP2 Single family property

* P4. Resources Present: Building Structure Object Site District Element of District Other (Isolates, etc.)

P5a. Photograph or Drawing (Photograph required for buildings, structures, and objects)

P5b. Description of Photo: (View, date, etc.)

Facing west; 8/5/2020; IMG_4374.jpg



* P6. Date Constructed/Age and Sources:
 Prehistoric Historic Both

1953 LA County Assessor

* P7. Owner and Address:

N/A

P--Private

* P8. Recorded by: (Name, affiliation, address)
Carrie Chasteen

Sapphos Environmental, Inc.
430 N. Halstead St.

Pasadena, CA

* P9. Date Recorded: 8/4/2020

* P10. Survey Type: (Describe)
Reconnaissance Survey

* P11. Report Citation: (Cite survey report/other sources or "none") Altadena African American Historic Resources Survey

* Attachments: NONE Location Map Sketch Map Continuation Sheet Building, Structure, and Object Record
 Archaeological Record District Record Linear Feature Record Milling Station Record Rock Art Record Artifact Record
 Photograph Record Other: (List) _____

Primary # _____
HR # _____
Trinomial _____
NRHP Status Code 5D2

PRIMARY RECORD

Other Listings _____
Review Code _____ Reviewer _____ Date _____

Page 1 of 1

* Resource Name or #: 4431 El Prieto Road

P1. Other Identifier: The Meadows

* P2. Location: Not for Publication Unrestricted a. County Los Angeles

b. USGS 7.5' Quad _____ Date _____ T _____; R _____; _____ 1/4 of _____ 1/4 of Sec _____; _____ B.M.

c. Address 4431 El Prieto Road City Altadena Zip 91001

d. UTM: (Give more than one for large and/or linear feature) Zone _____, _____ mE/ _____ mN

e. Other Locational Data: (e.g. parcel #, legal description, directions to resource, elevation, additional UTM's, etc. as app
5863-020-011

* P3a. Description: (Describe resource and its major elements. Include design, materials, condition, alterations, size, setting, and boundaries.)
One-story Ranch style single-family residence.

Contributor

Integrity

* P3b. Resource Attributes: (List attributes and codes) HP2 Single family property

* P4. Resources Present: Building Structure Object Site District Element of District Other (Isolates, etc.)

P5a. Photograph or Drawing (Photograph required for buildings, structures, and objects)

P5b. Description of Photo: (View, date, etc.)

Facing west; 8/5/2020; IMG_4370.jpg



* P6. Date Constructed/Age and Sources:

Prehistoric Historic Both

1959 LA County Assessor

* P7. Owner and Address:

N/A

P--Private

* P8. Recorded by: (Name, affiliation, address)

Carrie Chasteen

Sapphos Environmental, Inc.

430 N. Halstead St.

Pasadena, CA

* P9. Date Recorded: 8/4/2020

* P10. Survey Type: (Describe)

Reconnaissance Survey

* P11. Report Citation: (Cite survey report/other sources or "none") Altadena African American Historic Resources Survey

* Attachments: NONE Location Map Sketch Map Continuation Sheet Building, Structure, and Object Record
 Archaeological Record District Record Linear Feature Record Milling Station Record Rock Art Record Artifact Record
 Photograph Record Other: (List) _____

PRIMARY RECORD

Other Listings _____
Review Code _____ Reviewer _____ Date _____

Page 1 of 1

* Resource Name or #: 4435 El Prieto Road

P1. Other Identifier: The Meadows

* P2. Location: Not for Publication Unrestricted a. County Los Angeles

b. USGS 7.5' Quad _____ Date _____ T _____; R _____; _____ 1/4 of _____ 1/4 of Sec _____; _____ B.M.

c. Address 4435 El Prieto Road City Altadena Zip 91001

d. UTM: (Give more than one for large and/or linear feature) Zone _____, _____ mE/ _____ mN

e. Other Locational Data: (e.g. parcel #, legal description, directions to resource, elevation, additional UTMs, etc. as app
5863-020-012

* P3a. Description: (Describe resource and its major elements. Include design, materials, condition, alterations, size, setting, and boundaries.)
One-story Ranch style single-family residence.

Contributor

Integrity

* P3b. Resource Attributes: (List attributes and codes) HP2 Single family property

* P4. Resources Present: Building Structure Object Site District Element of District Other (Isolates, etc.)

P5a. Photograph or Drawing (Photograph required for buildings, structures, and objects)

P5b. Description of Photo: (View, date, etc.)

Facing west; 8/5/2020; IMG_4367.jpg



* P6. Date Constructed/Age and Sources:

Prehistoric Historic Both

1963 LA County Assessor

* P7. Owner and Address:

N/A

P--Private

* P8. Recorded by: (Name, affiliation, address)

Carrie Chasteen

Sapphos Environmental, Inc.

430 N. Halstead St.

Pasadena, CA

* P9. Date Recorded: 8/4/2020

* P10. Survey Type: (Describe)

Reconnaissance Survey

* P11. Report Citation: (Cite survey report/other sources or "none") Altadena African American Historic Resources Survey

* Attachments: NONE Location Map Sketch Map Continuation Sheet Building, Structure, and Object Record

Archaeological Record District Record Linear Feature Record Milling Station Record Rock Art Record Artifact Record

Photograph Record Other: (List) _____

Primary # _____
HR # _____
Trinomial _____
NRHP Status Code 5D2

PRIMARY RECORD

Other Listings _____
Review Code _____ Reviewer _____ Date _____

Page 1 of 1

* Resource Name or #: 4450 El Prieto Drive

P1. Other Identifier: The Meadows

* P2. Location: Not for Publication Unrestricted a. County Los Angeles

b. USGS 7.5' Quad _____ Date _____ T _____; R _____; _____ 1/4 of _____ 1/4 of Sec _____; _____ B.M.

c. Address 4450 El Prieto Road City Altadena Zip 91001

d. UTM: (Give more than one for large and/or linear feature) Zone _____, _____ mE/ _____ mN

e. Other Locational Data: (e.g. parcel #, legal description, directions to resource, elevation, additional UTM's, etc. as app
5863-019-008

* P3a. Description: (Describe resource and its major elements. Include design, materials, condition, alterations, size, setting, and boundaries.)
One-story Ranch style single-family residence.

Contributor

Integrity

* P3b. Resource Attributes: (List attributes and codes) HP2 Single family property

* P4. Resources Present: Building Structure Object Site District Element of District Other (Isolates, etc.)

P5a. Photograph or Drawing (Photograph required for buildings, structures, and objects)

P5b. Description of Photo: (View, date, etc.)

Facing east; 8/5/2020; IMG_4362.pg



* P6. Date Constructed/Age and Sources:
 Prehistoric Historic Both

1959 LA County Assessor

* P7. Owner and Address:
N/A

P--Private

* P8. Recorded by: (Name, affiliation, address)
Carrie Chasteen

Sapphos Environmental, Inc.
430 N. Halstead St.
Pasadena, CA

* P9. Date Recorded: 8/4/2020

* P10. Survey Type: (Describe)
Reconnaissance Survey

* P11. Report Citation: (Cite survey report/other sources or "none") Altadena African American Historic Resources Survey

* Attachments: NONE Location Map Sketch Map Continuation Sheet Building, Structure, and Object Record
 Archaeological Record District Record Linear Feature Record Milling Station Record Rock Art Record Artifact Record
 Photograph Record Other: (List) _____

Primary # _____
HR # _____
Trinomial _____
NRHP Status Code 5D2

PRIMARY RECORD

Other Listings _____
Review Code _____ Reviewer _____ Date _____

Page 1 of 1

* Resource Name or #: 4474 El Prieto Road

P1. Other Identifier: The Meadows

* P2. Location: Not for Publication Unrestricted a. County Los Angeles

b. USGS 7.5' Quad _____ Date _____ T _____; R _____; _____ 1/4 of _____ 1/4 of Sec _____; _____ B.M.

c. Address 4474 El Prieto Road City Altadena Zip 91001

d. UTM: (Give more than one for large and/or linear feature) Zone _____, _____ mE/ _____ mN

e. Other Locational Data: (e.g. parcel #, legal description, directions to resource, elevation, additional UTMs, etc. as app
5863-019-007

* P3a. Description: (Describe resource and its major elements. Include design, materials, condition, alterations, size, setting, and boundaries.)
One and a half-story Ranch style single-family residence.

Contributor

Integrity

* P3b. Resource Attributes: (List attributes and codes) HP2 Single family property

* P4. Resources Present: Building Structure Object Site District Element of District Other (Isolates, etc.)

P5a. Photograph or Drawing (Photograph required for buildings, structures, and objects)

P5b. Description of Photo: (View, date, etc.)

Facing east; 8/5/2020; IMG_4361.jpg



* P6. Date Constructed/Age and Sources:
 Prehistoric Historic Both

1958 LA County Assessor

* P7. Owner and Address:
N/A

P--Private

* P8. Recorded by: (Name, affiliation, address)
Carrie Chasteen

Sapphos Environmental, Inc.
430 N. Halstead St.
Pasadena, CA

* P9. Date Recorded: 8/4/2020

* P10. Survey Type: (Describe)
Reconnaissance Survey

* P11. Report Citation: (Cite survey report/other sources or "none") Altadena African American Historic Resources Survey

* Attachments: NONE Location Map Sketch Map Continuation Sheet Building, Structure, and Object Record
 Archaeological Record District Record Linear Feature Record Milling Station Record Rock Art Record Artifact Record
 Photograph Record Other: (List) _____

PRIMARY RECORD

Other Listings _____
Review Code _____ Reviewer _____ Date _____

Page 1 of 1

* Resource Name or #: 4489 El Prieto Road

P1. Other Identifier: The Meadows

* P2. Location: Not for Publication Unrestricted a. County Los Angeles

b. USGS 7.5' Quad _____ Date _____ T _____; R _____; _____ 1/4 of _____ 1/4 of Sec _____; _____ B.M.

c. Address 4489 El Prieto Road City Altadena Zip 91001

d. UTM: (Give more than one for large and/or linear feature) Zone _____, _____ mE/ _____ mN

e. Other Locational Data: (e.g. parcel #, legal description, directions to resource, elevation, additional UTMs, etc. as app
5863-020-003

* P3a. Description: (Describe resource and its major elements. Include design, materials, condition, alterations, size, setting, and boundaries.)
One-story Ranch style single-family residence.

Contributor

Integrity

* P3b. Resource Attributes: (List attributes and codes) HP2 Single family property

* P4. Resources Present: Building Structure Object Site District Element of District Other (Isolates, etc.)

P5a. Photograph or Drawing (Photograph required for buildings, structures, and objects)

P5b. Description of Photo: (View, date, etc.)

Facing west; 8/5/2020; IMG_4360.jpg



* P6. Date Constructed/Age and Sources:

Prehistoric Historic Both

1957 LA County Assessor

* P7. Owner and Address:

N/A

P--Private

* P8. Recorded by: (Name, affiliation, address)

Carrie Chasteen

Sapphos Environmental, Inc.

430 N. Halstead St.

Pasadena, CA

* P9. Date Recorded: 8/4/2020

* P10. Survey Type: (Describe)

Reconnaissance Survey

* P11. Report Citation: (Cite survey report/other sources or "none") Altadena African American Historic Resources Survey

* Attachments: NONE Location Map Sketch Map Continuation Sheet Building, Structure, and Object Record
 Archaeological Record District Record Linear Feature Record Milling Station Record Rock Art Record Artifact Record
 Photograph Record Other: (List) _____

Primary # _____
HR # _____
Trinomial _____
NRHP Status Code 5D2

PRIMARY RECORD

Other Listings _____
Review Code _____ Reviewer _____ Date _____

Page 1 of 1

* Resource Name or #: 4490 El Prieto Road

P1. Other Identifier: The Meadows

* P2. Location: Not for Publication Unrestricted a. County Los Angeles

b. USGS 7.5' Quad _____ Date _____ T _____; R _____; _____ 1/4 of _____ 1/4 of Sec _____; _____ B.M.

c. Address 4490 El Prieto Road City Altadena Zip 91001

d. UTM: (Give more than one for large and/or linear feature) Zone _____, _____ mE/ _____ mN

e. Other Locational Data: (e.g. parcel #, legal description, directions to resource, elevation, additional UTMs, etc. as app
5863-019-006

* P3a. Description: (Describe resource and its major elements. Include design, materials, condition, alterations, size, setting, and boundaries.)
One-story Ranch style single-family residence.

Contributor

Integrity

* P3b. Resource Attributes: (List attributes and codes) HP2 Single family property

* P4. Resources Present: Building Structure Object Site District Element of District Other (Isolates, etc.)

P5a. Photograph or Drawing (Photograph required for buildings, structures, and objects)

P5b. Description of Photo: (View, date, etc.)

Facing east; 8/8/2020; IMG_2303.jpg



* P6. Date Constructed/Age and Sources:
 Prehistoric Historic Both

1960 LA County Assessor

* P7. Owner and Address:
N/A

P--Private

* P8. Recorded by: (Name, affiliation, address)
Carrie Chasteen

Sapphos Environmental, Inc.
430 N. Halstead St.
Pasadena, CA

* P9. Date Recorded: 8/4/2020

* P10. Survey Type: (Describe)
Reconnaissance Survey

* P11. Report Citation: (Cite survey report/other sources or "none") Altadena African American Historic Resources Survey

* Attachments: NONE Location Map Sketch Map Continuation Sheet Building, Structure, and Object Record
 Archaeological Record District Record Linear Feature Record Milling Station Record Rock Art Record Artifact Record
 Photograph Record Other: (List) _____

Primary # _____
HR # _____
Trinomial _____
NRHP Status Code 5D2

PRIMARY RECORD

Other Listings _____
Review Code _____ Reviewer _____ Date _____

Page 1 of 1

* Resource Name or #: 4495 El Prieto Road

P1. Other Identifier: The Meadows

* P2. Location: Not for Publication Unrestricted a. County Los Angeles

b. USGS 7.5' Quad _____ Date _____ T _____; R _____; _____ 1/4 of _____ 1/4 of Sec _____; _____ B.M.

c. Address 4495 El Prieto Road City Altadena Zip 91001

d. UTM: (Give more than one for large and/or linear feature) Zone _____, _____ mE/ _____ mN

e. Other Locational Data: (e.g. parcel #, legal description, directions to resource, elevation, additional UTM's, etc. as app
5863-020-004

* P3a. Description: (Describe resource and its major elements. Include design, materials, condition, alterations, size, setting, and boundaries.)
One-story Storybook Ranch style single-family residence.

Contributor

Integrity

* P3b. Resource Attributes: (List attributes and codes) HP2 Single family property

* P4. Resources Present: Building Structure Object Site District Element of District Other (Isolates, etc.)

P5a. Photograph or Drawing (Photograph required for buildings, structures, and objects)

P5b. Description of Photo: (View, date, etc.)

Facing west; 8/5/2020; IMG_4355.jpg



* P6. Date Constructed/Age and Sources:

Prehistoric Historic Both

1959 LA County Assessor

* P7. Owner and Address:

N/A

P--Private

* P8. Recorded by: (Name, affiliation, address)

Carrie Chasteen

Sapphos Environmental, Inc.

430 N. Halstead St.

Pasadena, CA

* P9. Date Recorded: 8/4/2020

* P10. Survey Type: (Describe)

Reconnaissance Survey

* P11. Report Citation: (Cite survey report/other sources or "none") Altadena African American Historic Resources Survey

* Attachments: NONE Location Map Sketch Map Continuation Sheet Building, Structure, and Object Record
 Archaeological Record District Record Linear Feature Record Milling Station Record Rock Art Record Artifact Record
 Photograph Record Other: (List) _____

Primary # _____
HR # _____
Trinomial _____
NRHP Status Code 5D2

PRIMARY RECORD

Other Listings _____
Review Code _____ Reviewer _____ Date _____

Page 1 of 1

* Resource Name or #: 4506 El Prieto Road

P1. Other Identifier: The Meadows

* P2. Location: Not for Publication Unrestricted a. County Los Angeles

b. USGS 7.5' Quad _____ Date _____ T _____; R _____; _____ 1/4 of _____ 1/4 of Sec _____; _____ B.M.

c. Address 4506 El Prieto Road City Altadena Zip 91001

d. UTM: (Give more than one for large and/or linear feature) Zone _____, _____ mE/ _____ mN

e. Other Locational Data: (e.g. parcel #, legal description, directions to resource, elevation, additional UTM's, etc. as app
5863-019-005

* P3a. Description: (Describe resource and its major elements. Include design, materials, condition, alterations, size, setting, and boundaries.)
One-story Ranch style single-family residence.

Contributor

Integrity

* P3b. Resource Attributes: (List attributes and codes) HP2 Single family property

* P4. Resources Present: Building Structure Object Site District Element of District Other (Isolates, etc.)

P5a. Photograph or Drawing (Photograph required for buildings, structures, and objects)

P5b. Description of Photo: (View, date, etc.)

Facing east; 8/5/2020; IMG_4352.jpg



* P6. Date Constructed/Age and Sources:
 Prehistoric Historic Both

1959 LA County Assessor

* P7. Owner and Address:
N/A

P--Private

* P8. Recorded by: (Name, affiliation, address)
Carrie Chasteen

Sapphos Environmental, Inc.
430 N. Halstead St.
Pasadena, CA

* P9. Date Recorded: 8/4/2020

* P10. Survey Type: (Describe)
Reconnaissance Survey

* P11. Report Citation: (Cite survey report/other sources or "none") Altadena African American Historic Resources Survey

* Attachments: NONE Location Map Sketch Map Continuation Sheet Building, Structure, and Object Record
 Archaeological Record District Record Linear Feature Record Milling Station Record Rock Art Record Artifact Record
 Photograph Record Other: (List) _____

Primary # _____
HR # _____
Trinomial _____
NRHP Status Code 5D2

PRIMARY RECORD

Other Listings _____
Review Code _____ Reviewer _____ Date _____

Page 1 of 1

* Resource Name or #: 4511 El Prieto Road

P1. Other Identifier: The Meadows

* P2. Location: Not for Publication Unrestricted a. County Los Angeles

b. USGS 7.5' Quad _____ Date _____ T _____; R _____; _____ 1/4 of _____ 1/4 of Sec _____; _____ B.M.

c. Address 4511 El Prieto Road City Altadena Zip 91001

d. UTM: (Give more than one for large and/or linear feature) Zone _____, _____ mE/ _____ mN

e. Other Locational Data: (e.g. parcel #, legal description, directions to resource, elevation, additional UTM's, etc. as app
5863-020-005

* P3a. Description: (Describe resource and its major elements. Include design, materials, condition, alterations, size, setting, and boundaries.)
One-story Ranch style single-family residence.

Contributor

Integrity

* P3b. Resource Attributes: (List attributes and codes) HP2 Single family property

* P4. Resources Present: Building Structure Object Site District Element of District Other (Isolates, etc.)

P5a. Photograph or Drawing (Photograph required for buildings, structures, and objects)

P5b. Description of Photo: (View, date, etc.)

Facing west; 8/5/2020; IMG_4351.jpg



* P6. Date Constructed/Age and Sources:
 Prehistoric Historic Both

1960 LA County Assessor

* P7. Owner and Address:
N/A

P--Private

* P8. Recorded by: (Name, affiliation, address)
Carrie Chasteen

Sapphos Environmental, Inc.
430 N. Halstead St.
Pasadena, CA

* P9. Date Recorded: 8/4/2020

* P10. Survey Type: (Describe)
Reconnaissance Survey

* P11. Report Citation: (Cite survey report/other sources or "none") Altadena African American Historic Resources Survey

* Attachments: NONE Location Map Sketch Map Continuation Sheet Building, Structure, and Object Record
 Archaeological Record District Record Linear Feature Record Milling Station Record Rock Art Record Artifact Record
 Photograph Record Other: (List) _____

Primary # _____
HR # _____
Trinomial _____
NRHP Status Code 5D2

PRIMARY RECORD

Other Listings _____
Review Code _____ Reviewer _____ Date _____

Page 1 of 1

* Resource Name or #: 4519 El Prieto Road

P1. Other Identifier: The Meadows

* P2. Location: Not for Publication Unrestricted a. County Los Angeles

b. USGS 7.5' Quad _____ Date _____ T _____; R _____; _____ 1/4 of _____ 1/4 of Sec _____; _____ B.M.

c. Address 4519 El Prieto Road City Altadena Zip 91001

d. UTM: (Give more than one for large and/or linear feature) Zone _____, _____ mE/ _____ mN

e. Other Locational Data: (e.g. parcel #, legal description, directions to resource, elevation, additional UTM's, etc. as app
5863-020-006

* P3a. Description: (Describe resource and its major elements. Include design, materials, condition, alterations, size, setting, and boundaries.)
One-story Ranch style single-family residence.

Contributor

Integrity

* P3b. Resource Attributes: (List attributes and codes) HP2 Single family property

* P4. Resources Present: Building Structure Object Site District Element of District Other (Isolates, etc.)

P5a. Photograph or Drawing (Photograph required for buildings, structures, and objects)



P5b. Description of Photo: (View, date, etc.)

Facing west; 8/5/2020; IMG_4345.jpg

* P6. Date Constructed/Age and Sources:
 Prehistoric Historic Both

1960 LA County Assessor

* P7. Owner and Address:
N/A

P--Private

* P8. Recorded by: (Name, affiliation, address)
Carrie Chasteen

Sapphos Environmental, Inc.
430 N. Halstead St.
Pasadena, CA

* P9. Date Recorded: 8/4/2020

* P10. Survey Type: (Describe)
Reconnaissance Survey

* P11. Report Citation: (Cite survey report/other sources or "none") Altadena African American Historic Resources Survey

* Attachments: NONE Location Map Sketch Map Continuation Sheet Building, Structure, and Object Record
 Archaeological Record District Record Linear Feature Record Milling Station Record Rock Art Record Artifact Record
 Photograph Record Other: (List) _____

Primary # _____
HR # _____
Trinomial _____
NRHP Status Code 5D2

PRIMARY RECORD

Other Listings _____
Review Code _____ Reviewer _____ Date _____

Page 1 of 1

* Resource Name or #: 4520 El Prieto Road

P1. Other Identifier: The Meadows

* P2. Location: Not for Publication Unrestricted a. County Los Angeles

b. USGS 7.5' Quad _____ Date _____ T _____; R _____; _____ 1/4 of _____ 1/4 of Sec _____; _____ B.M.

c. Address 4520 El Prieto Road City Altadena Zip 91001

d. UTM: (Give more than one for large and/or linear feature) Zone _____, _____ mE/ _____ mN

e. Other Locational Data: (e.g. parcel #, legal description, directions to resource, elevation, additional UTM's, etc. as app
5863-019-004

* P3a. Description: (Describe resource and its major elements. Include design, materials, condition, alterations, size, setting, and boundaries.)
One-story Ranch style single-family residence.

Contributor

Integrity

* P3b. Resource Attributes: (List attributes and codes) HP2 Single family property

* P4. Resources Present: Building Structure Object Site District Element of District Other (Isolates, etc.)

P5a. Photograph or Drawing (Photograph required for buildings, structures, and objects)

P5b. Description of Photo: (View, date, etc.)

Facing east; 8/5/2020; IMG_4349.jpg



* P6. Date Constructed/Age and Sources:
 Prehistoric Historic Both

1960 LA County Assessor

* P7. Owner and Address:
N/A

P--Private

* P8. Recorded by: (Name, affiliation, address)
Carrie Chasteen

Sapphos Environmental, Inc.
430 N. Halstead St.
Pasadena, CA

* P9. Date Recorded: 8/4/2020

* P10. Survey Type: (Describe)
Reconnaissance Survey

* P11. Report Citation: (Cite survey report/other sources or "none") Altadena African American Historic Resources Survey

* Attachments: NONE Location Map Sketch Map Continuation Sheet Building, Structure, and Object Record
 Archaeological Record District Record Linear Feature Record Milling Station Record Rock Art Record Artifact Record
 Photograph Record Other: (List) _____

Primary # _____
HR # _____
Trinomial _____
NRHP Status Code 5D2

PRIMARY RECORD

Other Listings _____
Review Code _____ Reviewer _____ Date _____

Page 1 of 1

* Resource Name or #: 4525 El Prieto Road

P1. Other Identifier: The Meadows

* P2. Location: Not for Publication Unrestricted a. County Los Angeles

b. USGS 7.5' Quad _____ Date _____ T _____; R _____; _____ 1/4 of _____ 1/4 of Sec _____; _____ B.M.

c. Address 4525 El Prieto Road City Altadena Zip 91001

d. UTM: (Give more than one for large and/or linear feature) Zone _____, _____ mE/ _____ mN

e. Other Locational Data: (e.g. parcel #, legal description, directions to resource, elevation, additional UTM's, etc. as app
5863-020-007

* P3a. Description: (Describe resource and its major elements. Include design, materials, condition, alterations, size, setting, and boundaries.)
One-story Ranch style single-family residence.

Contributor

Integrity

* P3b. Resource Attributes: (List attributes and codes) HP2 Single family property

* P4. Resources Present: Building Structure Object Site District Element of District Other (Isolates, etc.)

P5a. Photograph or Drawing (Photograph required for buildings, structures, and objects)

P5b. Description of Photo: (View, date, etc.)

Facing west; 8/5/2020; IMG_4343.jpg



* P6. Date Constructed/Age and Sources:
 Prehistoric Historic Both

1960 LA County Assessor

* P7. Owner and Address:
N/A

P--Private

* P8. Recorded by: (Name, affiliation, address)
Carrie Chasteen

Sapphos Environmental, Inc.
430 N. Halstead St.
Pasadena, CA

* P9. Date Recorded: 8/4/2020

* P10. Survey Type: (Describe)
Reconnaissance Survey

* P11. Report Citation: (Cite survey report/other sources or "none") Altadena African American Historic Resources Survey

* Attachments: NONE Location Map Sketch Map Continuation Sheet Building, Structure, and Object Record
 Archaeological Record District Record Linear Feature Record Milling Station Record Rock Art Record Artifact Record
 Photograph Record Other: (List) _____

PRIMARY RECORD

Other Listings _____
Review Code _____ Reviewer _____ Date _____

Page 1 of 1

* Resource Name or #: 4525 El Prieto Road

P1. Other Identifier: The Meadows

* P2. Location: Not for Publication Unrestricted a. County Los Angeles

b. USGS 7.5' Quad _____ Date _____ T _____; R _____; _____ 1/4 of _____ 1/4 of Sec _____; _____ B.M.

c. Address 4525 El Prieto Road City Altadena Zip 91001

d. UTM: (Give more than one for large and/or linear feature) Zone _____, _____ mE/ _____ mN

e. Other Locational Data: (e.g. parcel #, legal description, directions to resource, elevation, additional UTMs, etc. as app
5863-020-007

* P3a. Description: (Describe resource and its major elements. Include design, materials, condition, alterations, size, setting, and boundaries.)
One-story Ranch style single-family residence.

Contributor

Integrity

* P3b. Resource Attributes: (List attributes and codes) HP2 Single family property

* P4. Resources Present: Building Structure Object Site District Element of District Other (Isolates, etc.)

P5a. Photograph or Drawing (Photograph required for buildings, structures, and objects)

P5b. Description of Photo: (View, date, etc.)

Facing west; 8/5/2020; IMG_4343.jpg



* P6. Date Constructed/Age and Sources:
 Prehistoric Historic Both

1960 LA County Assessor

* P7. Owner and Address:

N/A

P--Private

* P8. Recorded by: (Name, affiliation, address)
Carrie Chasteen

Sapphos Environmental, Inc.
430 N. Halstead St.

Pasadena, CA

* P9. Date Recorded: 8/4/2020

* P10. Survey Type: (Describe)
Reconnaissance Survey

* P11. Report Citation: (Cite survey report/other sources or "none") Altadena African American Historic Resources Survey

* Attachments: NONE Location Map Sketch Map Continuation Sheet Building, Structure, and Object Record
 Archaeological Record District Record Linear Feature Record Milling Station Record Rock Art Record Artifact Record
 Photograph Record Other: (List) _____

PRIMARY RECORD

Other Listings _____
Review Code _____ Reviewer _____ Date _____

Page 1 of 1

* Resource Name or #: 4542 El Prieto Road

P1. Other Identifier: The Meadows

* P2. Location: Not for Publication Unrestricted a. County Los Angeles

b. USGS 7.5' Quad _____ Date _____ T _____; R _____; _____ 1/4 of _____ 1/4 of Sec _____; _____ B.M.

c. Address 4542 El Prieto Road City Altadena Zip 91001

d. UTM: (Give more than one for large and/or linear feature) Zone _____, _____ mE/ _____ mN

e. Other Locational Data: (e.g. parcel #, legal description, directions to resource, elevation, additional UTMs, etc. as app
5863-019-011

* P3a. Description: (Describe resource and its major elements. Include design, materials, condition, alterations, size, setting, and boundaries.)
One-story Ranch style single-family residence.

Contributor

Integrity

* P3b. Resource Attributes: (List attributes and codes) HP2 Single family property

* P4. Resources Present: Building Structure Object Site District Element of District Other (Isolates, etc.)

P5a. Photograph or Drawing (Photograph required for buildings, structures, and objects)



P5b. Description of Photo: (View, date, etc.)

Facing east; 8/8/2020; IMG_2301.jpg

* P6. Date Constructed/Age and Sources:
 Prehistoric Historic Both

1962 LA County Assessor

* P7. Owner and Address:
N/A

P--Private

* P8. Recorded by: (Name, affiliation, address)
Carrie Chasteen

Sapphos Environmental, Inc.
430 N. Halstead St.
Pasadena, CA

* P9. Date Recorded: 8/4/2020

* P10. Survey Type: (Describe)
Reconnaissance Survey

* P11. Report Citation: (Cite survey report/other sources or "none") Altadena African American Historic Resources Survey

* Attachments: NONE Location Map Sketch Map Continuation Sheet Building, Structure, and Object Record
 Archaeological Record District Record Linear Feature Record Milling Station Record Rock Art Record Artifact Record
 Photograph Record Other: (List) _____

Primary # _____
HR # _____
Trinomial _____
NRHP Status Code 7R

PRIMARY RECORD

Other Listings _____
Review Code _____ Reviewer _____ Date _____

Page 1 of 1

* Resource Name or #: 4546 El Prieto Road

P1. Other Identifier: The Meadows

* P2. Location: Not for Publication Unrestricted a. County Los Angeles

b. USGS 7.5' Quad _____ Date _____ T _____; R _____; _____ 1/4 of _____ 1/4 of Sec _____; _____ B.M.

c. Address 4546 El Prieto Road City Altadena Zip 91001

d. UTM: (Give more than one for large and/or linear feature) Zone _____, _____ mE/ _____ mN

e. Other Locational Data: (e.g. parcel #, legal description, directions to resource, elevation, additional UTM's, etc. as app
5863-019-016

* P3a. Description: (Describe resource and its major elements. Include design, materials, condition, alterations, size, setting, and boundaries.)
Not visible from the public right-of-way.

Contributor

Integrity

* P3b. Resource Attributes: (List attributes and codes) HP2 Single family property

* P4. Resources Present: Building Structure Object Site District Element of District Other (Isolates, etc.)

P5a. Photograph or Drawing (Photograph required for buildings, structures, and objects)



P5b. Description of Photo: (View, date, etc.)

Facing east; 8/5/2020; IMG_4327.jpg

* P6. Date Constructed/Age and Sources:

Prehistoric Historic Both

1959 LA County Assessor

* P7. Owner and Address:

N/A

P--Private

* P8. Recorded by: (Name, affiliation, address)

Carrie Chasteen

Sapphos Environmental, Inc.

430 N. Halstead St.

Pasadena, CA

* P9. Date Recorded: 8/4/2020

* P10. Survey Type: (Describe)

Reconnaissance Survey

* P11. Report Citation: (Cite survey report/other sources or "none") Altadena African American Historic Resources Survey

* Attachments: NONE Location Map Sketch Map Continuation Sheet Building, Structure, and Object Record
 Archaeological Record District Record Linear Feature Record Milling Station Record Rock Art Record Artifact Record
 Photograph Record Other: (List) _____

Primary # _____
HR # _____
Trinomial _____
NRHP Status Code 5D2

PRIMARY RECORD

Other Listings _____
Review Code _____ Reviewer _____ Date _____

Page 1 of 1

* Resource Name or #: 4549 El Prieto Road

P1. Other Identifier: The Meadows

* P2. Location: Not for Publication Unrestricted a. County Los Angeles

b. USGS 7.5' Quad _____ Date _____ T _____; R _____; _____ 1/4 of _____ 1/4 of Sec _____; _____ B.M.

c. Address 4549 El Prieto Road City Altadena Zip 91001

d. UTM: (Give more than one for large and/or linear feature) Zone _____, _____ mE/ _____ mN

e. Other Locational Data: (e.g. parcel #, legal description, directions to resource, elevation, additional UTM's, etc. as app
5863-020-010

* P3a. Description: (Describe resource and its major elements. Include design, materials, condition, alterations, size, setting, and boundaries.)
One-story Ranch style single-family residence.

Contributor

Integrity

* P3b. Resource Attributes: (List attributes and codes) HP2 Single family property

* P4. Resources Present: Building Structure Object Site District Element of District Other (Isolates, etc.)

P5a. Photograph or Drawing (Photograph required for buildings, structures, and objects)

P5b. Description of Photo: (View, date, etc.)

Facing west; 8/5/2020; IMG_4324.jpg

* P6. Date Constructed/Age and Sources:
 Prehistoric Historic Both

1963 LA County Assessor

* P7. Owner and Address:
N/A

P--Private

* P8. Recorded by: (Name, affiliation, address)
Carrie Chasteen

Sapphos Environmental, Inc.
430 N. Halstead St.
Pasadena, CA

* P9. Date Recorded: 8/4/2020

* P10. Survey Type: (Describe)
Reconnaissance Survey



* P11. Report Citation: (Cite survey report/other sources or "none") Altadena African American Historic Resources Survey

* Attachments: NONE Location Map Sketch Map Continuation Sheet Building, Structure, and Object Record
 Archaeological Record District Record Linear Feature Record Milling Station Record Rock Art Record Artifact Record
 Photograph Record Other: (List) _____

PRIMARY RECORD

Other Listings _____
Review Code _____ Reviewer _____ Date _____

Page 1 of 1

* Resource Name or #: 4550 El Prieto Road

P1. Other Identifier: The Meadows

* P2. Location: Not for Publication Unrestricted a. County Los Angeles

b. USGS 7.5' Quad _____ Date _____ T _____; R _____; _____ 1/4 of _____ 1/4 of Sec _____; _____ B.M.

c. Address 4550 El Prieto Road City Altadena Zip 91001

d. UTM: (Give more than one for large and/or linear feature) Zone _____, _____ mE/ _____ mN

e. Other Locational Data: (e.g. parcel #, legal description, directions to resource, elevation, additional UTM's, etc. as app
5863-019-002

* P3a. Description: (Describe resource and its major elements. Include design, materials, condition, alterations, size, setting, and boundaries.)
One-story Ranch style single-family residence.

Contributor

Integrity

* P3b. Resource Attributes: (List attributes and codes) HP2 Single family property

* P4. Resources Present: Building Structure Object Site District Element of District Other (Isolates, etc.)

P5a. Photograph or Drawing (Photograph required for buildings, structures, and objects)

P5b. Description of Photo: (View, date, etc.)

Facing east; 8/5/2020; IMG_4319.jpg



* P6. Date Constructed/Age and Sources:
 Prehistoric Historic Both

1964 LA County Assessor

* P7. Owner and Address:

N/A

P--Private

* P8. Recorded by: (Name, affiliation, address)
Carrie Chasteen

Sapphos Environmental, Inc.
430 N. Halstead St.

Pasadena, CA

* P9. Date Recorded: 8/4/2020

* P10. Survey Type: (Describe)
Reconnaissance Survey

* P11. Report Citation: (Cite survey report/other sources or "none") Altadena African American Historic Resources Survey

* Attachments: NONE Location Map Sketch Map Continuation Sheet Building, Structure, and Object Record
 Archaeological Record District Record Linear Feature Record Milling Station Record Rock Art Record Artifact Record
 Photograph Record Other: (List) _____

Primary # _____
HR # _____
Trinomial _____
NRHP Status Code 5D2

PRIMARY RECORD

Other Listings _____
Review Code _____ Reviewer _____ Date _____

Page 1 of 1

* Resource Name or #: 1111 Gravelia Street

P1. Other Identifier: The Meadows

* P2. Location: Not for Publication Unrestricted a. County Los Angeles

b. USGS 7.5' Quad _____ Date _____ T _____; R _____; _____ 1/4 of _____ 1/4 of Sec _____; _____ B.M.

c. Address 1111 Gravelia Street City Altadena Zip 91001

d. UTM: (Give more than one for large and/or linear feature) Zone _____, _____ mE/ _____ mN

e. Other Locational Data: (e.g. parcel #, legal description, directions to resource, elevation, additional UTM's, etc. as app
5863-017-016

* P3a. Description: (Describe resource and its major elements. Include design, materials, condition, alterations, size, setting, and boundaries.)
One-story post and beam style multi-family residences.

Contributor

Integrity

* P3b. Resource Attributes: (List attributes and codes) HP3 Multifamily property

* P4. Resources Present: Building Structure Object Site District Element of District Other (Isolates, etc.)

P5a. Photograph or Drawing (Photograph required for buildings, structures, and objects)

P5b. Description of Photo: (View, date, etc.)

Facing north; 8/5/2020; IMG_2182.jpg



* P6. Date Constructed/Age and Sources:
 Prehistoric Historic Both

1958 LA County Assessor

* P7. Owner and Address:
N/A

P--Private

* P8. Recorded by: (Name, affiliation, address)
Carrie Chasteen

Sapphos Environmental, Inc.
430 N. Halstead St.
Pasadena, CA

* P9. Date Recorded: 8/4/2020

* P10. Survey Type: (Describe)
Reconnaissance Survey

* P11. Report Citation: (Cite survey report/other sources or "none") Altadena African American Historic Resources Survey

* Attachments: NONE Location Map Sketch Map Continuation Sheet Building, Structure, and Object Record
 Archaeological Record District Record Linear Feature Record Milling Station Record Rock Art Record Artifact Record
 Photograph Record Other: (List) _____

PRIMARY RECORD

Other Listings _____
Review Code _____ Reviewer _____ Date _____

Page 1 of 1

* Resource Name or #: 1180 Gravelia Street

P1. Other Identifier: The Meadows

* P2. Location: Not for Publication Unrestricted a. County Los Angeles

b. USGS 7.5' Quad _____ Date _____ T _____; R _____; _____ 1/4 of _____ 1/4 of Sec _____; _____ B.M.

c. Address 1180 Gravelia Street City Altadena Zip 91001

d. UTM: (Give more than one for large and/or linear feature) Zone _____, _____ mE/ _____ mN

e. Other Locational Data: (e.g. parcel #, legal description, directions to resource, elevation, additional UTM's, etc. as app
5863-013-034

* P3a. Description: (Describe resource and its major elements. Include design, materials, condition, alterations, size, setting, and boundaries.)
One-story Ranch style single-family residence.

Contributor

Integrity

* P3b. Resource Attributes: (List attributes and codes) HP2 Single family property

* P4. Resources Present: Building Structure Object Site District Element of District Other (Isolates, etc.)

P5a. Photograph or Drawing (Photograph required for buildings, structures, and objects)

P5b. Description of Photo: (View, date, etc.)

Facing south; 8/5/2020; IMG_2192.jpg



* P6. Date Constructed/Age and Sources:

Prehistoric Historic Both

1959 LA County Assessor

* P7. Owner and Address:

N/A

P--Private

* P8. Recorded by: (Name, affiliation, address)

Carrie Chasteen

Sapphos Environmental, Inc.

430 N. Halstead St.

Pasadena, CA

* P9. Date Recorded: 8/4/2020

* P10. Survey Type: (Describe)

Reconnaissance Survey

* P11. Report Citation: (Cite survey report/other sources or "none") Altadena African American Historic Resources Survey

* Attachments: NONE Location Map Sketch Map Continuation Sheet Building, Structure, and Object Record
 Archaeological Record District Record Linear Feature Record Milling Station Record Rock Art Record Artifact Record
 Photograph Record Other: (List) _____

PRIMARY RECORD

Other Listings _____
Review Code _____ Reviewer _____ Date _____

Page 1 of 1

* Resource Name or #: 1211 Gravelia Street

P1. Other Identifier: The Meadows

* P2. Location: Not for Publication Unrestricted a. County Los Angeles

b. USGS 7.5' Quad _____ Date _____ T _____; R _____; _____ 1/4 of _____ 1/4 of Sec _____; _____ B.M.

c. Address 1211 Gravelia Street City Altadena Zip 91001

d. UTM: (Give more than one for large and/or linear feature) Zone _____, _____ mE/ _____ mN

e. Other Locational Data: (e.g. parcel #, legal description, directions to resource, elevation, additional UTM's, etc. as app
5863-021-018

* P3a. Description: (Describe resource and its major elements. Include design, materials, condition, alterations, size, setting, and boundaries.)
One-story Ranch style single-family residence.

Contributor

Integrity

* P3b. Resource Attributes: (List attributes and codes) HP2 Single family property

* P4. Resources Present: Building Structure Object Site District Element of District Other (Isolates, etc.)

P5a. Photograph or Drawing (Photograph required for buildings, structures, and objects)

P5b. Description of Photo: (View, date, etc.)

Facing north; 8/5/2020; IMG_2186.jpg



* P6. Date Constructed/Age and Sources:
 Prehistoric Historic Both

1957 LA County Assessor

* P7. Owner and Address:
N/A

P--Private

* P8. Recorded by: (Name, affiliation, address)
Carrie Chasteen

Sapphos Environmental, Inc.

430 N. Halstead St.

Pasadena, CA

* P9. Date Recorded: 8/4/2020

* P10. Survey Type: (Describe)
Reconnaissance Survey

* P11. Report Citation: (Cite survey report/other sources or "none") Altadena African American Historic Resources Survey

* Attachments: NONE Location Map Sketch Map Continuation Sheet Building, Structure, and Object Record
 Archaeological Record District Record Linear Feature Record Milling Station Record Rock Art Record Artifact Record
 Photograph Record Other: (List) _____

Primary # _____
HR # _____
Trinomial _____
NRHP Status Code 5D2

PRIMARY RECORD

Other Listings _____
Review Code _____ Reviewer _____ Date _____

Page 1 of 1

* Resource Name or #: 1060 Hollygrove Lane

P1. Other Identifier: The Meadows

* P2. Location: Not for Publication Unrestricted a. County Los Angeles

b. USGS 7.5' Quad _____ Date _____ T _____; R _____; _____ 1/4 of _____ 1/4 of Sec _____; _____ B.M.

c. Address 1060 Hollygrove Lane City Altadena Zip 91001

d. UTM: (Give more than one for large and/or linear feature) Zone _____, _____ mE/ _____ mN

e. Other Locational Data: (e.g. parcel #, legal description, directions to resource, elevation, additional UTM's, etc. as app
5863-014-015

* P3a. Description: (Describe resource and its major elements. Include design, materials, condition, alterations, size, setting, and boundaries.)
One-story Ranch style single-family residence.

Contributor

Integrity

* P3b. Resource Attributes: (List attributes and codes) HP2 Single family property

* P4. Resources Present: Building Structure Object Site District Element of District Other (Isolates, etc.)

P5a. Photograph or Drawing (Photograph required for buildings, structures, and objects)



P5b. Description of Photo: (View, date, etc.)

Facing northeast; 8/8/2020; IMG_2343.jpg

* P6. Date Constructed/Age and Sources:
 Prehistoric Historic Both

1963 LA County Assessor

* P7. Owner and Address:

N/A

P--Private

* P8. Recorded by: (Name, affiliation, address)
Carrie Chasteen

Sapphos Environmental, Inc.
430 N. Halstead St.

Pasadena, CA

* P9. Date Recorded: 8/4/2020

* P10. Survey Type: (Describe)
Reconnaissance Survey

* P11. Report Citation: (Cite survey report/other sources or "none") Altadena African American Historic Resources Survey

* Attachments: NONE Location Map Sketch Map Continuation Sheet Building, Structure, and Object Record
 Archaeological Record District Record Linear Feature Record Milling Station Record Rock Art Record Artifact Record
 Photograph Record Other: (List) _____

PRIMARY RECORD

Other Listings _____
Review Code _____ Reviewer _____ Date _____

Page 1 of 1

* Resource Name or #: 1062 Hollygrove Lane

P1. Other Identifier: The Meadows

* P2. Location: Not for Publication Unrestricted a. County Los Angeles

b. USGS 7.5' Quad _____ Date _____ T _____; R _____; _____ 1/4 of _____ 1/4 of Sec _____; _____ B.M.

c. Address 1062 Hollygrove Lane City Altadena Zip 91001

d. UTM: (Give more than one for large and/or linear feature) Zone _____, _____ mE/ _____ mN

e. Other Locational Data: (e.g. parcel #, legal description, directions to resource, elevation, additional UTM's, etc. as app
5863-014-014

* P3a. Description: (Describe resource and its major elements. Include design, materials, condition, alterations, size, setting, and boundaries.)
One-story Ranch style single-family residence.

Contributor

Integrity

* P3b. Resource Attributes: (List attributes and codes) HP2 Single family property

* P4. Resources Present: Building Structure Object Site District Element of District Other (Isolates, etc.)

P5a. Photograph or Drawing (Photograph required for buildings, structures, and objects)

P5b. Description of Photo: (View, date, etc.)

Facing east; 8/5/2020; IMG_2201.jpg



* P6. Date Constructed/Age and Sources:
 Prehistoric Historic Both

1962 LA County Assessor

* P7. Owner and Address:
N/A

P--Private

* P8. Recorded by: (Name, affiliation, address)
Carrie Chasteen

Sapphos Environmental, Inc.
430 N. Halstead St.
Pasadena, CA

* P9. Date Recorded: 8/4/2020

* P10. Survey Type: (Describe)
Reconnaissance Survey

* P11. Report Citation: (Cite survey report/other sources or "none") Altadena African American Historic Resources Survey

* Attachments: NONE Location Map Sketch Map Continuation Sheet Building, Structure, and Object Record
 Archaeological Record District Record Linear Feature Record Milling Station Record Rock Art Record Artifact Record
 Photograph Record Other: (List) _____

Primary # _____
HR # _____
Trinomial _____
NRHP Status Code 5D2

PRIMARY RECORD

Other Listings _____
Review Code _____ Reviewer _____ Date _____

Page 1 of 1

* Resource Name or #: 1066 Hollygrove Lane

P1. Other Identifier: The Meadows

* P2. Location: Not for Publication Unrestricted a. County Los Angeles

b. USGS 7.5' Quad _____ Date _____ T _____; R _____; _____ 1/4 of _____ 1/4 of Sec _____; _____ B.M.

c. Address 1066 Hollygrove Lane City Altadena Zip 91001

d. UTM: (Give more than one for large and/or linear feature) Zone _____, _____ mE/ _____ mN

e. Other Locational Data: (e.g. parcel #, legal description, directions to resource, elevation, additional UTM's, etc. as app
5863-014-005

* P3a. Description: (Describe resource and its major elements. Include design, materials, condition, alterations, size, setting, and boundaries.)
One-story Ranch style single-family residence.

Contributor

Integrity

* P3b. Resource Attributes: (List attributes and codes) HP2 Single family property

* P4. Resources Present: Building Structure Object Site District Element of District Other (Isolates, etc.)

P5a. Photograph or Drawing (Photograph required for buildings, structures, and objects)

P5b. Description of Photo: (View, date, etc.)

Facing southeast; 8/5/2020; IMG_2200.jpg



* P6. Date Constructed/Age and Sources:

Prehistoric Historic Both

1959 LA County Assessor

* P7. Owner and Address:

N/A

P--Private

* P8. Recorded by: (Name, affiliation, address)

Carrie Chasteen

Sapphos Environmental, Inc.

430 N. Halstead St.

Pasadena, CA

* P9. Date Recorded: 8/4/2020

* P10. Survey Type: (Describe)

Reconnaissance Survey

* P11. Report Citation: (Cite survey report/other sources or "none") Altadena African American Historic Resources Survey

* Attachments: NONE Location Map Sketch Map Continuation Sheet Building, Structure, and Object Record
 Archaeological Record District Record Linear Feature Record Milling Station Record Rock Art Record Artifact Record
 Photograph Record Other: (List) _____

Primary # _____
HR # _____
Trinomial _____
NRHP Status Code 5D2

PRIMARY RECORD

Other Listings _____
Review Code _____ Reviewer _____ Date _____

Page 1 of 1

* Resource Name or #: 1072 Hollygrove Lane

P1. Other Identifier: The Meadows

* P2. Location: Not for Publication Unrestricted a. County Los Angeles

b. USGS 7.5' Quad _____ Date _____ T _____; R _____; _____ 1/4 of _____ 1/4 of Sec _____; _____ B.M.

c. Address 1072 Hollygrove Lane City Altadena Zip 91001

d. UTM: (Give more than one for large and/or linear feature) Zone _____, _____ mE/ _____ mN

e. Other Locational Data: (e.g. parcel #, legal description, directions to resource, elevation, additional UTM's, etc. as app
5863-014-004

* P3a. Description: (Describe resource and its major elements. Include design, materials, condition, alterations, size, setting, and boundaries.)
One-story Ranch style single-family residence.

Contributor

Integrity

* P3b. Resource Attributes: (List attributes and codes) HP2 Single family property

* P4. Resources Present: Building Structure Object Site District Element of District Other (Isolates, etc.)

P5a. Photograph or Drawing (Photograph required for buildings, structures, and objects)

P5b. Description of Photo: (View, date, etc.)

Facing southeast; 8/5/2020; IMG_2199.jpg



* P6. Date Constructed/Age and Sources:
 Prehistoric Historic Both

1955 LA County Assessor

* P7. Owner and Address:

N/A

P--Private

* P8. Recorded by: (Name, affiliation, address)
Carrie Chasteen

Sapphos Environmental, Inc.
430 N. Halstead St.

Pasadena, CA

* P9. Date Recorded: 8/4/2020

* P10. Survey Type: (Describe)
Reconnaissance Survey

* P11. Report Citation: (Cite survey report/other sources or "none") Altadena African American Historic Resources Survey

* Attachments: NONE Location Map Sketch Map Continuation Sheet Building, Structure, and Object Record
 Archaeological Record District Record Linear Feature Record Milling Station Record Rock Art Record Artifact Record
 Photograph Record Other: (List) _____

PRIMARY RECORD

Other Listings _____
Review Code _____ Reviewer _____ Date _____

Page 1 of 1

* Resource Name or #: 1073 Hollygrove Lane

P1. Other Identifier: The Meadows

* P2. Location: Not for Publication Unrestricted a. County Los Angeles

b. USGS 7.5' Quad _____ Date _____ T _____; R _____; _____ 1/4 of _____ 1/4 of Sec _____; _____ B.M.

c. Address 1073 Hollygrove Lane City Altadena Zip 91001

d. UTM: (Give more than one for large and/or linear feature) Zone _____, _____ mE/ _____ mN

e. Other Locational Data: (e.g. parcel #, legal description, directions to resource, elevation, additional UTM's, etc. as app
5863-014-007

* P3a. Description: (Describe resource and its major elements. Include design, materials, condition, alterations, size, setting, and boundaries.)
One-story Minimal Traditional style single-family residence.

Contributor

Integrity

* P3b. Resource Attributes: (List attributes and codes) HP2 Single family property

* P4. Resources Present: Building Structure Object Site District Element of District Other (Isolates, etc.)

P5a. Photograph or Drawing (Photograph required for buildings, structures, and objects)

P5b. Description of Photo: (View, date, etc.)

Facing north; 8/8/2020; IMG_23541.jpg



* P6. Date Constructed/Age and Sources:
 Prehistoric Historic Both

1953 LA County Assessor

* P7. Owner and Address:
N/A

P--Private

* P8. Recorded by: (Name, affiliation, address)
Carrie Chasteen

Sapphos Environmental, Inc.
430 N. Halstead St.
Pasadena, CA

* P9. Date Recorded: 8/4/2020

* P10. Survey Type: (Describe)
Reconnaissance Survey

* P11. Report Citation: (Cite survey report/other sources or "none") Altadena African American Historic Resources Survey

* Attachments: NONE Location Map Sketch Map Continuation Sheet Building, Structure, and Object Record
 Archaeological Record District Record Linear Feature Record Milling Station Record Rock Art Record Artifact Record
 Photograph Record Other: (List) _____

Primary # _____
HR # _____
Trinomial _____
NRHP Status Code 5D2

PRIMARY RECORD

Other Listings _____
Review Code _____ Reviewer _____ Date _____

Page 1 of 1

* Resource Name or #: 1078 Hollygrove Lane

P1. Other Identifier: The Meadows

* P2. Location: Not for Publication Unrestricted a. County Los Angeles

b. USGS 7.5' Quad _____ Date _____ T _____; R _____; _____ 1/4 of _____ 1/4 of Sec _____; _____ B.M.

c. Address 1078 Hollygrove Lane City Altadena Zip 91001

d. UTM: (Give more than one for large and/or linear feature) Zone _____, _____ mE/ _____ mN

e. Other Locational Data: (e.g. parcel #, legal description, directions to resource, elevation, additional UTMs, etc. as app
5863-014-003

* P3a. Description: (Describe resource and its major elements. Include design, materials, condition, alterations, size, setting, and boundaries.)
One-story Ranch style single-family residence.

Contributor

Integrity

* P3b. Resource Attributes: (List attributes and codes) HP2 Single family property

* P4. Resources Present: Building Structure Object Site District Element of District Other (Isolates, etc.)

P5a. Photograph or Drawing (Photograph required for buildings, structures, and objects)



P5b. Description of Photo: (View, date, etc.)

Facing south; 8/5/2020; IMG_2198.jpg

* P6. Date Constructed/Age and Sources:
 Prehistoric Historic Both

1953 LA County Assessor

* P7. Owner and Address:
N/A

P--Private

* P8. Recorded by: (Name, affiliation, address)
Carrie Chasteen

Sapphos Environmental, Inc.
430 N. Halstead St.
Pasadena, CA

* P9. Date Recorded: 8/4/2020

* P10. Survey Type: (Describe)
Reconnaissance Survey

* P11. Report Citation: (Cite survey report/other sources or "none") Altadena African American Historic Resources Survey

* Attachments: NONE Location Map Sketch Map Continuation Sheet Building, Structure, and Object Record
 Archaeological Record District Record Linear Feature Record Milling Station Record Rock Art Record Artifact Record
 Photograph Record Other: (List) _____

Primary # _____
HR # _____
Trinomial _____
NRHP Status Code 5D2

PRIMARY RECORD

Other Listings _____
Review Code _____ Reviewer _____ Date _____

Page 1 of 1

* Resource Name or #: 1094 Hollygrove Lane

P1. Other Identifier: The Meadows

* P2. Location: Not for Publication Unrestricted a. County Los Angeles

b. USGS 7.5' Quad _____ Date _____ T _____; R _____; _____ 1/4 of _____ 1/4 of Sec _____; _____ B.M.

c. Address 1094 Hollygrove Lane City Altadena Zip 91001

d. UTM: (Give more than one for large and/or linear feature) Zone _____, _____ mE/ _____ mN

e. Other Locational Data: (e.g. parcel #, legal description, directions to resource, elevation, additional UTMs, etc. as app
5863-014-001

* P3a. Description: (Describe resource and its major elements. Include design, materials, condition, alterations, size, setting, and boundaries.)
One-story Ranch style single-family residence.

Contributor

Integrity

* P3b. Resource Attributes: (List attributes and codes) HP2 Single family property

* P4. Resources Present: Building Structure Object Site District Element of District Other (Isolates, etc.)

P5a. Photograph or Drawing (Photograph required for buildings, structures, and objects)

P5b. Description of Photo: (View, date, etc.)

Facing south; 8/5/2020; IMG_2196.jpg



* P6. Date Constructed/Age and Sources:
 Prehistoric Historic Both

1957 LA County Assessor

* P7. Owner and Address:
N/A

P--Private

* P8. Recorded by: (Name, affiliation, address)
Carrie Chasteen

Sapphos Environmental, Inc.
430 N. Halstead St.
Pasadena, CA

* P9. Date Recorded: 8/4/2020

* P10. Survey Type: (Describe)
Reconnaissance Survey

* P11. Report Citation: (Cite survey report/other sources or "none") Altadena African American Historic Resources Survey

* Attachments: NONE Location Map Sketch Map Continuation Sheet Building, Structure, and Object Record
 Archaeological Record District Record Linear Feature Record Milling Station Record Rock Art Record Artifact Record
 Photograph Record Other: (List) _____

PRIMARY RECORD

Other Listings _____
Review Code _____ Reviewer _____ Date _____

Page 1 of 1

* Resource Name or #: 1095 Hollygrove Lane

P1. Other Identifier: The Meadows

* P2. Location: Not for Publication Unrestricted a. County Los Angeles

b. USGS 7.5' Quad _____ Date _____ T _____; R _____; _____ 1/4 of _____ 1/4 of Sec _____; _____ B.M.

c. Address 1095 Hollygrove Lane City Altadena Zip 91001

d. UTM: (Give more than one for large and/or linear feature) Zone _____, _____ mE/ _____ mN

e. Other Locational Data: (e.g. parcel #, legal description, directions to resource, elevation, additional UTM's, etc. as app
5863-014-009

* P3a. Description: (Describe resource and its major elements. Include design, materials, condition, alterations, size, setting, and boundaries.)
One-story Ranch style single-family residence.

Contributor

Integrity

* P3b. Resource Attributes: (List attributes and codes) HP2 Single family property

* P4. Resources Present: Building Structure Object Site District Element of District Other (Isolates, etc.)

P5a. Photograph or Drawing (Photograph required for buildings, structures, and objects)

P5b. Description of Photo: (View, date, etc.)

Facing north; 8/5/2020; IMG_2205.jpg



* P6. Date Constructed/Age and Sources:

Prehistoric Historic Both

1959 LA County Assessor

* P7. Owner and Address:

N/A

P--Private

* P8. Recorded by: (Name, affiliation, address)

Carrie Chasteen

Sapphos Environmental, Inc.

430 N. Halstead St.

Pasadena, CA

* P9. Date Recorded: 8/4/2020

* P10. Survey Type: (Describe)

Reconnaissance Survey

* P11. Report Citation: (Cite survey report/other sources or "none") Altadena African American Historic Resources Survey

* Attachments: NONE Location Map Sketch Map Continuation Sheet Building, Structure, and Object Record
 Archaeological Record District Record Linear Feature Record Milling Station Record Rock Art Record Artifact Record
 Photograph Record Other: (List) _____

Primary # _____
HR # _____
Trinomial _____
NRHP Status Code 5D2

PRIMARY RECORD

Other Listings _____
Review Code _____ Reviewer _____ Date _____

Page 1 of 1

* Resource Name or #: 4318 Rising Hill Road

P1. Other Identifier: The Meadows

* P2. Location: Not for Publication Unrestricted a. County Los Angeles

b. USGS 7.5' Quad _____ Date _____ T _____; R _____; _____ 1/4 of _____ 1/4 of Sec _____; _____ B.M.

c. Address 4318 Rising Hill Road City Altadena Zip 91001

d. UTM: (Give more than one for large and/or linear feature) Zone _____, _____ mE/ _____ mN

e. Other Locational Data: (e.g. parcel #, legal description, directions to resource, elevation, additional UTM's, etc. as app
5863-014-011

* P3a. Description: (Describe resource and its major elements. Include design, materials, condition, alterations, size, setting, and boundaries.)
One-story Ranch style single-family residence.

Contributor

Integrity

* P3b. Resource Attributes: (List attributes and codes) HP2 Single family property

* P4. Resources Present: Building Structure Object Site District Element of District Other (Isolates, etc.)

P5a. Photograph or Drawing (Photograph required for buildings, structures, and objects)



P5b. Description of Photo: (View, date, etc.)

Facing east; 8/5/2020; IMG_2207.jpg

* P6. Date Constructed/Age and Sources:
 Prehistoric Historic Both

1950 LA County Assessor

* P7. Owner and Address:
N/A

P--Private

* P8. Recorded by: (Name, affiliation, address)
Carrie Chasteen

Sapphos Environmental, Inc.

430 N. Halstead St.

Pasadena, CA

* P9. Date Recorded: 8/4/2020

* P10. Survey Type: (Describe)
Reconnaissance Survey

* P11. Report Citation: (Cite survey report/other sources or "none") Altadena African American Historic Resources Survey

* Attachments: NONE Location Map Sketch Map Continuation Sheet Building, Structure, and Object Record
 Archaeological Record District Record Linear Feature Record Milling Station Record Rock Art Record Artifact Record
 Photograph Record Other: (List) _____

Primary # _____
HR # _____
Trinomial _____
NRHP Status Code 5D2

PRIMARY RECORD

Other Listings _____
Review Code _____ Reviewer _____ Date _____

Page 1 of 1

* Resource Name or #: 4326 Rising Hill Road

P1. Other Identifier: The Meadows

* P2. Location: Not for Publication Unrestricted a. County Los Angeles

b. USGS 7.5' Quad _____ Date _____ T _____; R _____; _____ 1/4 of _____ 1/4 of Sec _____; _____ B.M.

c. Address 4326 Rising Hill Road City Altadena Zip 91001

d. UTM: (Give more than one for large and/or linear feature) Zone _____, _____ mE/ _____ mN

e. Other Locational Data: (e.g. parcel #, legal description, directions to resource, elevation, additional UTM's, etc. as app
5863-014-012

* P3a. Description: (Describe resource and its major elements. Include design, materials, condition, alterations, size, setting, and boundaries.)
One-story Ranch style single-family residence.

Contributor

Integrity

* P3b. Resource Attributes: (List attributes and codes) HP2 Single family property

* P4. Resources Present: Building Structure Object Site District Element of District Other (Isolates, etc.)

P5a. Photograph or Drawing (Photograph required for buildings, structures, and objects)

P5b. Description of Photo: (View, date, etc.)

Facing east; 8/5/2020; IMG_2208.jpg



* P6. Date Constructed/Age and Sources:
 Prehistoric Historic Both

1951 LA County Assessor

* P7. Owner and Address:
N/A

P--Private

* P8. Recorded by: (Name, affiliation, address)
Carrie Chasteen

Sapphos Environmental, Inc.
430 N. Halstead St.
Pasadena, CA

* P9. Date Recorded: 8/4/2020

* P10. Survey Type: (Describe)
Reconnaissance Survey

* P11. Report Citation: (Cite survey report/other sources or "none") Altadena African American Historic Resources Survey

* Attachments: NONE Location Map Sketch Map Continuation Sheet Building, Structure, and Object Record
 Archaeological Record District Record Linear Feature Record Milling Station Record Rock Art Record Artifact Record
 Photograph Record Other: (List) _____

Primary # _____
HR # _____
Trinomial _____
NRHP Status Code 5D2

PRIMARY RECORD

Other Listings _____
Review Code _____ Reviewer _____ Date _____

Page 1 of 1

* Resource Name or #: 4337 Rising Hill Road

P1. Other Identifier: The Meadows

* P2. Location: Not for Publication Unrestricted a. County Los Angeles

b. USGS 7.5' Quad _____ Date _____ T _____; R _____; _____ 1/4 of _____ 1/4 of Sec _____; _____ B.M.

c. Address 4337 Rising Hill Road City Altadena Zip 91001

d. UTM: (Give more than one for large and/or linear feature) Zone _____, _____ mE/ _____ mN

e. Other Locational Data: (e.g. parcel #, legal description, directions to resource, elevation, additional UTM's, etc. as app
5863-009-001

* P3a. Description: (Describe resource and its major elements. Include design, materials, condition, alterations, size, setting, and boundaries.)
One-story Ranch style single-family residence.

Contributor

Integrity

* P3b. Resource Attributes: (List attributes and codes) HP2 Single family property

* P4. Resources Present: Building Structure Object Site District Element of District Other (Isolates, etc.)

P5a. Photograph or Drawing (Photograph required for buildings, structures, and objects)

P5b. Description of Photo: (View, date, etc.)

Facing west; 8/8/2020; IMG_2305.jpg



* P6. Date Constructed/Age and Sources:

Prehistoric Historic Both

1950 LA County Assessor

* P7. Owner and Address:

N/A

P--Private

* P8. Recorded by: (Name, affiliation, address)

Carrie Chasteen

Sapphos Environmental, Inc.

430 N. Halstead St.

Pasadena, CA 91107

* P9. Date Recorded: 8/8/2020

* P10. Survey Type: (Describe)

Reconnaissance Survey

* P11. Report Citation: (Cite survey report/other sources or "none") Altadena African American Historic Resources Survey

* Attachments: NONE Location Map Sketch Map Continuation Sheet Building, Structure, and Object Record
 Archaeological Record District Record Linear Feature Record Milling Station Record Rock Art Record Artifact Record
 Photograph Record Other: (List) _____

Primary # _____
HR # _____
Trinomial _____
NRHP Status Code 5D2

PRIMARY RECORD

Other Listings _____
Review Code _____ Reviewer _____ Date _____

Page 1 of 1

* Resource Name or #: 4354 Rising Hill Road

P1. Other Identifier: The Meadows

* P2. Location: Not for Publication Unrestricted a. County Los Angeles

b. USGS 7.5' Quad _____ Date _____ T _____; R _____; _____ 1/4 of _____ 1/4 of Sec _____; _____ B.M.

c. Address 4354 Rising Hill Road City Altadena Zip 91001

d. UTM: (Give more than one for large and/or linear feature) Zone _____, _____ mE/ _____ mN

e. Other Locational Data: (e.g. parcel #, legal description, directions to resource, elevation, additional UTM's, etc. as app
5863-008-009

* P3a. Description: (Describe resource and its major elements. Include design, materials, condition, alterations, size, setting, and boundaries.)
One-story Ranch style single-family residence.

Contributor

Integrity

* P3b. Resource Attributes: (List attributes and codes) HP2 Single family property

* P4. Resources Present: Building Structure Object Site District Element of District Other (Isolates, etc.)

P5a. Photograph or Drawing (Photograph required for buildings, structures, and objects)



P5b. Description of Photo: (View, date, etc.)

Facing east; 8/5/2020; IMG_0680.jpg

* P6. Date Constructed/Age and Sources:
 Prehistoric Historic Both

1953 LA County Assessor

* P7. Owner and Address:
N/A

P--Private

* P8. Recorded by: (Name, affiliation, address)
Kasey Conley

Sapphos Environmental, Inc.
430 N. Halstead St.
Pasadena, CA

* P9. Date Recorded: 8/4/2020

* P10. Survey Type: (Describe)
Reconnaissance Survey

* P11. Report Citation: (Cite survey report/other sources or "none") Altadena African American Historic Resources Survey

* Attachments: NONE Location Map Sketch Map Continuation Sheet Building, Structure, and Object Record
 Archaeological Record District Record Linear Feature Record Milling Station Record Rock Art Record Artifact Record
 Photograph Record Other: (List) _____

PRIMARY RECORD

Other Listings _____
Review Code _____ Reviewer _____ Date _____

Page 1 of 1

* Resource Name or #: 4355 Rising Hill Road

P1. Other Identifier: The Meadows

* P2. Location: Not for Publication Unrestricted a. County Los Angeles

b. USGS 7.5' Quad _____ Date _____ T _____; R _____; _____ 1/4 of _____ 1/4 of Sec _____; _____ B.M.

c. Address 4355 Rising Hill Road City Altadena Zip 91001

d. UTM: (Give more than one for large and/or linear feature) Zone _____, _____ mE/ _____ mN

e. Other Locational Data: (e.g. parcel #, legal description, directions to resource, elevation, additional UTM's, etc. as app
5863-009-002

* P3a. Description: (Describe resource and its major elements. Include design, materials, condition, alterations, size, setting, and boundaries.)
One-story Ranch style single-family residence.

Contributor

Integrity

* P3b. Resource Attributes: (List attributes and codes) HP2 Single family property

* P4. Resources Present: Building Structure Object Site District Element of District Other (Isolates, etc.)

P5a. Photograph or Drawing (Photograph required for buildings, structures, and objects)

P5b. Description of Photo: (View, date, etc.)

Facing west; 8/5/2020; IMG_0674.jpg



* P6. Date Constructed/Age and Sources:
 Prehistoric Historic Both

1950 LA County Assessor

* P7. Owner and Address:

N/A

P--Private

* P8. Recorded by: (Name, affiliation, address)

Kasey Conley

Sapphos Environmental, Inc.

430 N. Halstead St.

Pasadena, CA

* P9. Date Recorded: 8/4/2020

* P10. Survey Type: (Describe)

Reconnaissance Survey

* P11. Report Citation: (Cite survey report/other sources or "none") Altadena African American Historic Resources Survey

* Attachments: NONE Location Map Sketch Map Continuation Sheet Building, Structure, and Object Record
 Archaeological Record District Record Linear Feature Record Milling Station Record Rock Art Record Artifact Record
 Photograph Record Other: (List) _____

Primary # _____
HR # _____
Trinomial _____
NRHP Status Code 5D2

PRIMARY RECORD

Other Listings _____
Review Code _____ Reviewer _____ Date _____

Page 1 of 1

* Resource Name or #: 4364 Rising Hill Road

P1. Other Identifier: The Meadows

* P2. Location: Not for Publication Unrestricted a. County Los Angeles

b. USGS 7.5' Quad _____ Date _____ T _____; R _____; _____ 1/4 of _____ 1/4 of Sec _____; _____ B.M.

c. Address 4364 Rising Hill Road City Altadena Zip 91001

d. UTM: (Give more than one for large and/or linear feature) Zone _____, _____ mE/ _____ mN

e. Other Locational Data: (e.g. parcel #, legal description, directions to resource, elevation, additional UTMs, etc. as app
5863-008-008

* P3a. Description: (Describe resource and its major elements. Include design, materials, condition, alterations, size, setting, and boundaries.)
One-story Ranch style single-family residence.

Contributor

Integrity

* P3b. Resource Attributes: (List attributes and codes) HP2 Single family property

* P4. Resources Present: Building Structure Object Site District Element of District Other (Isolates, etc.)

P5a. Photograph or Drawing (Photograph required for buildings, structures, and objects)

P5b. Description of Photo: (View, date, etc.)

Facing east; 8/8/2020; IMG_2310.jpg



* P6. Date Constructed/Age and Sources:

Prehistoric Historic Both

1952 LA County Assessor

* P7. Owner and Address:

N/A

P--Private

* P8. Recorded by: (Name, affiliation, address)

Carrie Chasteen

Sapphos Environmental, Inc.

430 N. Halstead St.

Pasadena, CA

* P9. Date Recorded: 8/4/2020

* P10. Survey Type: (Describe)

Reconnaissance Survey

* P11. Report Citation: (Cite survey report/other sources or "none") Altadena African American Historic Resources Survey

* Attachments: NONE Location Map Sketch Map Continuation Sheet Building, Structure, and Object Record
 Archaeological Record District Record Linear Feature Record Milling Station Record Rock Art Record Artifact Record
 Photograph Record Other: (List) _____

PRIMARY RECORD

Other Listings _____
Review Code _____ Reviewer _____ Date _____

Page 1 of 1

* Resource Name or #: 4367 Rising Hill Road

P1. Other Identifier: The Meadows

* P2. Location: Not for Publication Unrestricted a. County Los Angeles

b. USGS 7.5' Quad _____ Date _____ T _____; R _____; _____ 1/4 of _____ 1/4 of Sec _____; _____ B.M.

c. Address 4367 Rising Hill Road City Altadena Zip 91001

d. UTM: (Give more than one for large and/or linear feature) Zone _____, _____ mE/ _____ mN

e. Other Locational Data: (e.g. parcel #, legal description, directions to resource, elevation, additional UTM's, etc. as app
5863-009-003

* P3a. Description: (Describe resource and its major elements. Include design, materials, condition, alterations, size, setting, and boundaries.)
One-story Ranch style single-family residence.

Contributor

Integrity

* P3b. Resource Attributes: (List attributes and codes) HP2 Single family property

* P4. Resources Present: Building Structure Object Site District Element of District Other (Isolates, etc.)

P5a. Photograph or Drawing (Photograph required for buildings, structures, and objects)

P5b. Description of Photo: (View, date, etc.)

Facing west; 8/5/2020; IMG_0671.jpg



* P6. Date Constructed/Age and Sources:
 Prehistoric Historic Both

1952 LA County Assessor

* P7. Owner and Address:
N/A

P--Private

* P8. Recorded by: (Name, affiliation, address)
Kasey Conley

Sapphos Environmental, Inc.
430 N. Halstead St.
Pasadena, CA

* P9. Date Recorded: 8/4/2020

* P10. Survey Type: (Describe)
Reconnaissance Survey

* P11. Report Citation: (Cite survey report/other sources or "none") Altadena African American Historic Resources Survey

* Attachments: NONE Location Map Sketch Map Continuation Sheet Building, Structure, and Object Record
 Archaeological Record District Record Linear Feature Record Milling Station Record Rock Art Record Artifact Record
 Photograph Record Other: (List) _____

Primary # _____
HR # _____
Trinomial _____
NRHP Status Code 5D2

PRIMARY RECORD

Other Listings _____
Review Code _____ Reviewer _____ Date _____

Page 1 of 1

* Resource Name or #: 4374 Rising Hill Road

P1. Other Identifier: The Meadows

* P2. Location: Not for Publication Unrestricted a. County Los Angeles

b. USGS 7.5' Quad _____ Date _____ T _____; R _____; _____ 1/4 of _____ 1/4 of Sec _____; _____ B.M.

c. Address 4374 Rising Hill Road City Altadena Zip 91001

d. UTM: (Give more than one for large and/or linear feature) Zone _____, _____ mE/ _____ mN

e. Other Locational Data: (e.g. parcel #, legal description, directions to resource, elevation, additional UTMs, etc. as app
5863-008-007

* P3a. Description: (Describe resource and its major elements. Include design, materials, condition, alterations, size, setting, and boundaries.)
One-story Ranch style single-family residence.

Contributor

Integrity

* P3b. Resource Attributes: (List attributes and codes) HP2 Single family property

* P4. Resources Present: Building Structure Object Site District Element of District Other (Isolates, etc.)

P5a. Photograph or Drawing (Photograph required for buildings, structures, and objects)



P5b. Description of Photo: (View, date, etc.)

Facing east; 8/5/2020; IMG_0683.jpg

* P6. Date Constructed/Age and Sources:

Prehistoric Historic Both

1952 LA County Assessor

* P7. Owner and Address:

N/A

P--Private

* P8. Recorded by: (Name, affiliation, address)

Kasey Conley

Sapphos Environmental, Inc.

430 N. Halstead St.

Pasadena, CA

* P9. Date Recorded: 8/4/2020

* P10. Survey Type: (Describe)

Reconnaissance Survey

* P11. Report Citation: (Cite survey report/other sources or "none") Altadena African American Historic Resources Survey

* Attachments: NONE Location Map Sketch Map Continuation Sheet Building, Structure, and Object Record
 Archaeological Record District Record Linear Feature Record Milling Station Record Rock Art Record Artifact Record
 Photograph Record Other: (List) _____

Primary # _____
HR # _____
Trinomial _____
NRHP Status Code 5D2

PRIMARY RECORD

Other Listings _____
Review Code _____ Reviewer _____ Date _____

Page 1 of 1

* Resource Name or #: 4381 Rising Hill Road

P1. Other Identifier: The Meadows

* P2. Location: Not for Publication Unrestricted a. County Los Angeles

b. USGS 7.5' Quad _____ Date _____ T _____; R _____; _____ 1/4 of _____ 1/4 of Sec _____; _____ B.M.

c. Address 4381 Rising Hill Road City Altadena Zip 91001

d. UTM: (Give more than one for large and/or linear feature) Zone _____, _____ mE/ _____ mN

e. Other Locational Data: (e.g. parcel #, legal description, directions to resource, elevation, additional UTM's, etc. as app
5863-009-004

* P3a. Description: (Describe resource and its major elements. Include design, materials, condition, alterations, size, setting, and boundaries.)
One-story Ranch style single-family residence.

Contributor

Integrity

* P3b. Resource Attributes: (List attributes and codes) HP2 Single family property

* P4. Resources Present: Building Structure Object Site District Element of District Other (Isolates, etc.)

P5a. Photograph or Drawing (Photograph required for buildings, structures, and objects)

P5b. Description of Photo: (View, date, etc.)

Facing west; 8/5/2020; IMG_0673.jpg



* P6. Date Constructed/Age and Sources:
 Prehistoric Historic Both

1953 LA County Assessor

* P7. Owner and Address:
N/A

P--Private

* P8. Recorded by: (Name, affiliation, address)
Kasey Conley

Sapphos Environmental, Inc.
430 N. Halstead St.
Pasadena, CA

* P9. Date Recorded: 8/4/2020

* P10. Survey Type: (Describe)
Reconnaissance Survey

* P11. Report Citation: (Cite survey report/other sources or "none") Altadena African American Historic Resources Survey

* Attachments: NONE Location Map Sketch Map Continuation Sheet Building, Structure, and Object Record
 Archaeological Record District Record Linear Feature Record Milling Station Record Rock Art Record Artifact Record
 Photograph Record Other: (List) _____

Primary # _____
HR # _____
Trinomial _____
NRHP Status Code 5D2

PRIMARY RECORD

Other Listings _____
Review Code _____ Reviewer _____ Date _____

Page 1 of 1

* Resource Name or #: 4384 Rising Hill Road

P1. Other Identifier: The Meadows

* P2. Location: Not for Publication Unrestricted a. County Los Angeles

b. USGS 7.5' Quad _____ Date _____ T _____; R _____; _____ 1/4 of _____ 1/4 of Sec _____; _____ B.M.

c. Address 4384 Rising Hill Road City Altadena Zip 91001

d. UTM: (Give more than one for large and/or linear feature) Zone _____, _____ mE/ _____ mN

e. Other Locational Data: (e.g. parcel #, legal description, directions to resource, elevation, additional UTMs, etc. as app
5863-008-006

* P3a. Description: (Describe resource and its major elements. Include design, materials, condition, alterations, size, setting, and boundaries.)
One-story Ranch style single-family residence.

Contributor

Integrity

* P3b. Resource Attributes: (List attributes and codes) HP2 Single family property

* P4. Resources Present: Building Structure Object Site District Element of District Other (Isolates, etc.)

P5a. Photograph or Drawing (Photograph required for buildings, structures, and objects)



P5b. Description of Photo: (View, date, etc.)

Facing east; 8/5/2020; IMG_0684.jpg

* P6. Date Constructed/Age and Sources:

Prehistoric Historic Both

1951 LA County Assessor

* P7. Owner and Address:

N/A

P--Private

* P8. Recorded by: (Name, affiliation, address)

Kasey Conley

Sapphos Environmental, Inc.

430 N. Halstead St.

Pasadena, CA

* P9. Date Recorded: 8/4/2020

* P10. Survey Type: (Describe)

Reconnaissance Survey

* P11. Report Citation: (Cite survey report/other sources or "none") Altadena African American Historic Resources Survey

* Attachments: NONE Location Map Sketch Map Continuation Sheet Building, Structure, and Object Record
 Archaeological Record District Record Linear Feature Record Milling Station Record Rock Art Record Artifact Record
 Photograph Record Other: (List) _____

Primary # _____
HR # _____
Trinomial _____
NRHP Status Code 5D2

PRIMARY RECORD

Other Listings _____
Review Code _____ Reviewer _____ Date _____

Page 1 of 1

* Resource Name or #: 4387 Rising Hill Road

P1. Other Identifier: The Meadows

* P2. Location: Not for Publication Unrestricted a. County Los Angeles

b. USGS 7.5' Quad _____ Date _____ T _____; R _____; _____ 1/4 of _____ 1/4 of Sec _____; _____ B.M.

c. Address 4387 Rising Hill Road City Altadena Zip 91001

d. UTM: (Give more than one for large and/or linear feature) Zone _____, _____ mE/ _____ mN

e. Other Locational Data: (e.g. parcel #, legal description, directions to resource, elevation, additional UTM's, etc. as app
5863-009-005

* P3a. Description: (Describe resource and its major elements. Include design, materials, condition, alterations, size, setting, and boundaries.)
One-story Ranch style single-family residence.

Contributor

Integrity

* P3b. Resource Attributes: (List attributes and codes) HP2 Single family property

* P4. Resources Present: Building Structure Object Site District Element of District Other (Isolates, etc.)

P5a. Photograph or Drawing (Photograph required for buildings, structures, and objects)



P5b. Description of Photo: (View, date, etc.)

Facing west; 8/8/2020; IMG_2307.jpg

* P6. Date Constructed/Age and Sources:

Prehistoric Historic Both

1950 LA County Assessor

* P7. Owner and Address:

N/A

P--Private

* P8. Recorded by: (Name, affiliation, address)

Carrie Chasteen

Sapphos Environmental, Inc.

430 N. Halstead St.

Pasadena, CA

* P9. Date Recorded: 8/4/2020

* P10. Survey Type: (Describe)

Reconnaissance Survey

* P11. Report Citation: (Cite survey report/other sources or "none") Altadena African American Historic Resources Survey

* Attachments: NONE Location Map Sketch Map Continuation Sheet Building, Structure, and Object Record
 Archaeological Record District Record Linear Feature Record Milling Station Record Rock Art Record Artifact Record
 Photograph Record Other: (List) _____

PRIMARY RECORD

Other Listings _____
Review Code _____ Reviewer _____ Date _____

Page 1 of 1

* Resource Name or #: 4390 Rising Hill Road

P1. Other Identifier: The Meadows

* P2. Location: Not for Publication Unrestricted a. County Los Angeles

b. USGS 7.5' Quad _____ Date _____ T _____; R _____; _____ 1/4 of _____ 1/4 of Sec _____; _____ B.M.

c. Address 4390 Rising Hill Road City Altadena Zip 91001

d. UTM: (Give more than one for large and/or linear feature) Zone _____, _____ mE/ _____ mN

e. Other Locational Data: (e.g. parcel #, legal description, directions to resource, elevation, additional UTMs, etc. as app
5863-008-005

* P3a. Description: (Describe resource and its major elements. Include design, materials, condition, alterations, size, setting, and boundaries.)
One-story Ranch style single-family residence.

Contributor

Integrity

* P3b. Resource Attributes: (List attributes and codes) HP2 Single family property

* P4. Resources Present: Building Structure Object Site District Element of District Other (Isolates, etc.)

P5a. Photograph or Drawing (Photograph required for buildings, structures, and objects)



P5b. Description of Photo: (View, date, etc.)

Facing east; 8/5/2020; IMG_0685.jpg

* P6. Date Constructed/Age and Sources:

Prehistoric Historic Both

1950 LA County Assessor

* P7. Owner and Address:

N/A

P--Private

* P8. Recorded by: (Name, affiliation, address)

Kasey Conley

Sapphos Environmental, Inc.

430 N. Halstead St.

Pasadena, CA

* P9. Date Recorded: 8/4/2020

* P10. Survey Type: (Describe)

Reconnaissance Survey

* P11. Report Citation: (Cite survey report/other sources or "none") Altadena African American Historic Resources Survey

* Attachments: NONE Location Map Sketch Map Continuation Sheet Building, Structure, and Object Record
 Archaeological Record District Record Linear Feature Record Milling Station Record Rock Art Record Artifact Record
 Photograph Record Other: (List) _____

Primary # _____
HR # _____
Trinomial _____
NRHP Status Code 5D2

PRIMARY RECORD

Other Listings _____
Review Code _____ Reviewer _____ Date _____

Page 1 of 1

* Resource Name or #: 4399 Rising Hill Road

P1. Other Identifier: The Meadows

* P2. Location: Not for Publication Unrestricted a. County Los Angeles

b. USGS 7.5' Quad _____ Date _____ T _____; R _____; _____ 1/4 of _____ 1/4 of Sec _____; _____ B.M.

c. Address 4399 Rising Hill Road City Altadena Zip 91001

d. UTM: (Give more than one for large and/or linear feature) Zone _____, _____ mE/ _____ mN

e. Other Locational Data: (e.g. parcel #, legal description, directions to resource, elevation, additional UTM's, etc. as app
5863-009-006

* P3a. Description: (Describe resource and its major elements. Include design, materials, condition, alterations, size, setting, and boundaries.)
One-story Minimal Traditional style single-family residence.

Contributor

Integrity

* P3b. Resource Attributes: (List attributes and codes) HP2 Single family property

* P4. Resources Present: Building Structure Object Site District Element of District Other (Isolates, etc.)

P5a. Photograph or Drawing (Photograph required for buildings, structures, and objects)



P5b. Description of Photo: (View, date, etc.)

Facing west; 8/5/2020; IMG_0668.jpg

* P6. Date Constructed/Age and Sources:
 Prehistoric Historic Both

1952 LA County Assessor

* P7. Owner and Address:
N/A

P--Private

* P8. Recorded by: (Name, affiliation, address)
Kasey Conley

Sapphos Environmental, Inc.
430 N. Halstead St.
Pasadena, CA

* P9. Date Recorded: 8/4/2020

* P10. Survey Type: (Describe)
Reconnaissance Survey

* P11. Report Citation: (Cite survey report/other sources or "none") Altadena African American Historic Resources Survey

* Attachments: NONE Location Map Sketch Map Continuation Sheet Building, Structure, and Object Record
 Archaeological Record District Record Linear Feature Record Milling Station Record Rock Art Record Artifact Record
 Photograph Record Other: (List) _____

PRIMARY RECORD

Other Listings _____
Review Code _____ Reviewer _____ Date _____

Page 1 of 1

* Resource Name or #: 4400 Rising Hill Road

P1. Other Identifier: The Meadows

* P2. Location: Not for Publication Unrestricted a. County Los Angeles

b. USGS 7.5' Quad _____ Date _____ T _____; R _____; _____ 1/4 of _____ 1/4 of Sec _____; _____ B.M.

c. Address 4400 Rising Hill Road City Altadena Zip 91001

d. UTM: (Give more than one for large and/or linear feature) Zone _____, _____ mE/ _____ mN

e. Other Locational Data: (e.g. parcel #, legal description, directions to resource, elevation, additional UTM's, etc. as app
5863-008-004

* P3a. Description: (Describe resource and its major elements. Include design, materials, condition, alterations, size, setting, and boundaries.)
One-story Ranch style single-family residence.

Contributor

Integrity

* P3b. Resource Attributes: (List attributes and codes) HP2 Single family property

* P4. Resources Present: Building Structure Object Site District Element of District Other (Isolates, etc.)

P5a. Photograph or Drawing (Photograph required for buildings, structures, and objects)



P5b. Description of Photo: (View, date, etc.)

Facing east; 8/5/2020; IMG_0681.jpg

* P6. Date Constructed/Age and Sources:
 Prehistoric Historic Both

1954 LA County Assessor

* P7. Owner and Address:
N/A

P--Private

* P8. Recorded by: (Name, affiliation, address)
Kasey Conley

Sapphos Environmental, Inc.

430 N. Halstead St.

Pasadena, CA

* P9. Date Recorded: 8/4/2020

* P10. Survey Type: (Describe)
Reconnaissance Survey

* P11. Report Citation: (Cite survey report/other sources or "none") Altadena African American Historic Resources Survey

* Attachments: NONE Location Map Sketch Map Continuation Sheet Building, Structure, and Object Record
 Archaeological Record District Record Linear Feature Record Milling Station Record Rock Art Record Artifact Record
 Photograph Record Other: (List) _____

Primary # _____
HR # _____
Trinomial _____
NRHP Status Code 5D2

PRIMARY RECORD

Other Listings _____
Review Code _____ Reviewer _____ Date _____

Page 1 of 1

* Resource Name or #: 4405 Rising Hill Road

P1. Other Identifier: The Meadows

* P2. Location: Not for Publication Unrestricted a. County Los Angeles

b. USGS 7.5' Quad _____ Date _____ T _____; R _____; _____ 1/4 of _____ 1/4 of Sec _____; _____ B.M.

c. Address 4405 Rising Hill Road City Altadena Zip 91001

d. UTM: (Give more than one for large and/or linear feature) Zone _____, _____ mE/ _____ mN

e. Other Locational Data: (e.g. parcel #, legal description, directions to resource, elevation, additional UTM's, etc. as app
5863-009-007

* P3a. Description: (Describe resource and its major elements. Include design, materials, condition, alterations, size, setting, and boundaries.)
One-story Ranch style single-family residence.

Contributor

Integrity

* P3b. Resource Attributes: (List attributes and codes) HP2 Single family property

* P4. Resources Present: Building Structure Object Site District Element of District Other (Isolates, etc.)

P5a. Photograph or Drawing (Photograph required for buildings, structures, and objects)

P5b. Description of Photo: (View, date, etc.)

Facing west; 8/5/2020; IMG_0667.jpg



* P6. Date Constructed/Age and Sources:

Prehistoric Historic Both

1954 LA County Assessor

* P7. Owner and Address:

N/A

P--Private

* P8. Recorded by: (Name, affiliation, address)

Kasey Conley

Sapphos Environmental, Inc.

430 N. Halstead St.

Pasadena, CA

* P9. Date Recorded: 8/4/2020

* P10. Survey Type: (Describe)

Reconnaissance Survey

* P11. Report Citation: (Cite survey report/other sources or "none") Altadena African American Historic Resources Survey

* Attachments: NONE Location Map Sketch Map Continuation Sheet Building, Structure, and Object Record
 Archaeological Record District Record Linear Feature Record Milling Station Record Rock Art Record Artifact Record
 Photograph Record Other: (List) _____

Primary # _____
HR # _____
Trinomial _____
NRHP Status Code 5D2

PRIMARY RECORD

Other Listings _____
Review Code _____ Reviewer _____ Date _____

Page 1 of 1

* Resource Name or #: 4408 Rising Hill Road

P1. Other Identifier: The Meadows

* P2. Location: Not for Publication Unrestricted a. County Los Angeles

b. USGS 7.5' Quad _____ Date _____ T _____; R _____; _____ 1/4 of _____ 1/4 of Sec _____; _____ B.M.

c. Address 4408 Rising Hill Road City Altadena Zip 91004

d. UTM: (Give more than one for large and/or linear feature) Zone _____, _____ mE/ _____ mN

e. Other Locational Data: (e.g. parcel #, legal description, directions to resource, elevation, additional UTM's, etc. as app
5863-008-003

* P3a. Description: (Describe resource and its major elements. Include design, materials, condition, alterations, size, setting, and boundaries.)
One-story Ranch style single-family residence.

Contributor

Integrity

* P3b. Resource Attributes: (List attributes and codes) HP2 Single family property

* P4. Resources Present: Building Structure Object Site District Element of District Other (Isolates, etc.)

P5a. Photograph or Drawing (Photograph required for buildings, structures, and objects)

P5b. Description of Photo: (View, date, etc.)

Facing east; 8/5/2020; IMG_0688.jpg



* P6. Date Constructed/Age and Sources:
 Prehistoric Historic Both

1951 LA County Assessor

* P7. Owner and Address:
N/A

P--Private

* P8. Recorded by: (Name, affiliation, address)
Kasey Conley

Sapphos Environmental, Inc.
430 N. Halstead St.
Pasadena, CA 91107

* P9. Date Recorded: 8/7/2020

* P10. Survey Type: (Describe)
Reconnaissance Survey

* P11. Report Citation: (Cite survey report/other sources or "none") Altadena African American Historic Resources Survey

* Attachments: NONE Location Map Sketch Map Continuation Sheet Building, Structure, and Object Record
 Archaeological Record District Record Linear Feature Record Milling Station Record Rock Art Record Artifact Record
 Photograph Record Other: (List) _____

PRIMARY RECORD

Other Listings _____
Review Code _____ Reviewer _____ Date _____

Page 1 of 1

* Resource Name or #: 4424 Rising Hill Road

P1. Other Identifier: The Meadows

* P2. Location: Not for Publication Unrestricted a. County Los Angeles

b. USGS 7.5' Quad _____ Date _____ T _____; R _____; _____ 1/4 of _____ 1/4 of Sec _____; _____ B.M.

c. Address 4424 Rising Hill Road City Altadena Zip 91001

d. UTM: (Give more than one for large and/or linear feature) Zone _____, _____ mE/ _____ mN

e. Other Locational Data: (e.g. parcel #, legal description, directions to resource, elevation, additional UTM's, etc. as app
5863-008-001

* P3a. Description: (Describe resource and its major elements. Include design, materials, condition, alterations, size, setting, and boundaries.)
One-story Ranch style single-family residence.

Contributor

Integrity

* P3b. Resource Attributes: (List attributes and codes) HP2 Single family property

* P4. Resources Present: Building Structure Object Site District Element of District Other (Isolates, etc.)

P5a. Photograph or Drawing (Photograph required for buildings, structures, and objects)



P5b. Description of Photo: (View, date, etc.)

Facing east; 8/8/2020; IMG_2311.jpg

* P6. Date Constructed/Age and Sources:

Prehistoric Historic Both

1951 LA County Assessor

* P7. Owner and Address:

N/A

P--Private

* P8. Recorded by: (Name, affiliation, address)

Carrie Chasteen

Sapphos Environmental, Inc.

430 N. Halstead St.

Pasadena, CA

* P9. Date Recorded: 8/4/2020

* P10. Survey Type: (Describe)

Reconnaissance Survey

* P11. Report Citation: (Cite survey report/other sources or "none") Altadena African American Historic Resources Survey

* Attachments: NONE Location Map Sketch Map Continuation Sheet Building, Structure, and Object Record
 Archaeological Record District Record Linear Feature Record Milling Station Record Rock Art Record Artifact Record
 Photograph Record Other: (List) _____

Primary # _____
HR # _____
Trinomial _____
NRHP Status Code 5D2

PRIMARY RECORD

Other Listings _____
Review Code _____ Reviewer _____ Date _____

Page 1 of 1

* Resource Name or #: 4450 Rising Hill Road

P1. Other Identifier: The Meadows

* P2. Location: Not for Publication Unrestricted a. County Los Angeles

b. USGS 7.5' Quad _____ Date _____ T _____; R _____; _____ 1/4 of _____ 1/4 of Sec _____; _____ B.M.

c. Address 4450 Rising Hill Road City Altadena Zip 91001

d. UTM: (Give more than one for large and/or linear feature) Zone _____, _____ mE/ _____ mN

e. Other Locational Data: (e.g. parcel #, legal description, directions to resource, elevation, additional UTM's, etc. as app
5863-007-011

* P3a. Description: (Describe resource and its major elements. Include design, materials, condition, alterations, size, setting, and boundaries.)
One-story Ranch style single-family residence.

Contributor

Integrity

* P3b. Resource Attributes: (List attributes and codes) HP2 Single family property

* P4. Resources Present: Building Structure Object Site District Element of District Other (Isolates, etc.)

P5a. Photograph or Drawing (Photograph required for buildings, structures, and objects)

P5b. Description of Photo: (View, date, etc.)

Facing east; 8/5/2020; IMG_0659.jpg



* P6. Date Constructed/Age and Sources:
 Prehistoric Historic Both

1953 LA County Assessor

* P7. Owner and Address:

N/A

P--Private

* P8. Recorded by: (Name, affiliation, address)

Kasey Conley

Sapphos Environmental, Inc.

430 N. Halstead St.

Pasadena, CA

* P9. Date Recorded: 8/4/2020

* P10. Survey Type: (Describe)

Reconnaissance Survey

* P11. Report Citation: (Cite survey report/other sources or "none") Altadena African American Historic Resources Survey

* Attachments: NONE Location Map Sketch Map Continuation Sheet Building, Structure, and Object Record
 Archaeological Record District Record Linear Feature Record Milling Station Record Rock Art Record Artifact Record
 Photograph Record Other: (List) _____

Primary # _____
HR # _____
Trinomial _____
NRHP Status Code 5D2

PRIMARY RECORD

Other Listings _____
Review Code _____ Reviewer _____ Date _____

Page 1 of 1

* Resource Name or #: 4464 Rising Hill Road

P1. Other Identifier: The Meadows

* P2. Location: Not for Publication Unrestricted a. County Los Angeles

b. USGS 7.5' Quad _____ Date _____ T _____; R _____; _____ 1/4 of _____ 1/4 of Sec _____; _____ B.M.

c. Address 4464 Rising Hill Road City Altadena Zip 91001

d. UTM: (Give more than one for large and/or linear feature) Zone _____, _____ mE/ _____ mN

e. Other Locational Data: (e.g. parcel #, legal description, directions to resource, elevation, additional UTM's, etc. as app
5863-007-010

* P3a. Description: (Describe resource and its major elements. Include design, materials, condition, alterations, size, setting, and boundaries.)
One-story Ranch style single-family residence.

Contributor

Integrity

* P3b. Resource Attributes: (List attributes and codes) HP2 Single family property

* P4. Resources Present: Building Structure Object Site District Element of District Other (Isolates, etc.)

P5a. Photograph or Drawing (Photograph required for buildings, structures, and objects)



P5b. Description of Photo: (View, date, etc.)

Facing east; 8/5/2020; IMG_0660.jpg

* P6. Date Constructed/Age and Sources:

Prehistoric Historic Both

1951 LA County Assessor

* P7. Owner and Address:

N/A

P--Private

* P8. Recorded by: (Name, affiliation, address)

Kasey Conley

Sapphos Environmental, Inc.

430 N. Halstead St.

Pasadena, CA

* P9. Date Recorded: 8/4/2020

* P10. Survey Type: (Describe)

Reconnaissance Survey

* P11. Report Citation: (Cite survey report/other sources or "none") Altadena African American Historic Resources Survey

* Attachments: NONE Location Map Sketch Map Continuation Sheet Building, Structure, and Object Record
 Archaeological Record District Record Linear Feature Record Milling Station Record Rock Art Record Artifact Record
 Photograph Record Other: (List) _____

PRIMARY RECORD

Other Listings _____
Review Code _____ Reviewer _____ Date _____

Page 1 of 1

* Resource Name or #: 4465 Rising Hill Road

P1. Other Identifier: The Meadows

* P2. Location: Not for Publication Unrestricted a. County Los Angeles

b. USGS 7.5' Quad _____ Date _____ T _____; R _____; _____ 1/4 of _____ 1/4 of Sec _____; _____ B.M.

c. Address 4465 Rising Hill Road City Altadena Zip 91001

d. UTM: (Give more than one for large and/or linear feature) Zone _____, _____ mE/ _____ mN

e. Other Locational Data: (e.g. parcel #, legal description, directions to resource, elevation, additional UTMs, etc. as app
5863-010-004

* P3a. Description: (Describe resource and its major elements. Include design, materials, condition, alterations, size, setting, and boundaries.)
One-story Ranch style single-family residence.

Contributor

Integrity

* P3b. Resource Attributes: (List attributes and codes) HP2 Single family property

* P4. Resources Present: Building Structure Object Site District Element of District Other (Isolates, etc.)

P5a. Photograph or Drawing (Photograph required for buildings, structures, and objects)

P5b. Description of Photo: (View, date, etc.)

Facing west; 8/5/2020; IMG_0654.jpg



* P6. Date Constructed/Age and Sources:
 Prehistoric Historic Both

1955 LA County Assessor

* P7. Owner and Address:
N/A

P--Private

* P8. Recorded by: (Name, affiliation, address)
Kasey Conley

Sapphos Environmental, Inc.
430 N. Halstead St.
Pasadena, CA

* P9. Date Recorded: 8/4/2020

* P10. Survey Type: (Describe)
Reconnaissance Survey

* P11. Report Citation: (Cite survey report/other sources or "none") Altadena African American Historic Resources Survey

* Attachments: NONE Location Map Sketch Map Continuation Sheet Building, Structure, and Object Record
 Archaeological Record District Record Linear Feature Record Milling Station Record Rock Art Record Artifact Record
 Photograph Record Other: (List) _____

PRIMARY RECORD

Other Listings _____
Review Code _____ Reviewer _____ Date _____

Page 1 of 1

* Resource Name or #: 4470 Rising Hill Road

P1. Other Identifier: The Meadows

* P2. Location: Not for Publication Unrestricted a. County Los Angeles

b. USGS 7.5' Quad _____ Date _____ T _____; R _____; _____ 1/4 of _____ 1/4 of Sec _____; _____ B.M.

c. Address 4470 Rising Hill Road City Altadena Zip 91001

d. UTM: (Give more than one for large and/or linear feature) Zone _____, _____ mE/ _____ mN

e. Other Locational Data: (e.g. parcel #, legal description, directions to resource, elevation, additional UTMs, etc. as app
5863-007-009

* P3a. Description: (Describe resource and its major elements. Include design, materials, condition, alterations, size, setting, and boundaries.)
One-story Ranch style single-family residence.

Contributor

Integrity

* P3b. Resource Attributes: (List attributes and codes) HP2 Single family property

* P4. Resources Present: Building Structure Object Site District Element of District Other (Isolates, etc.)

P5a. Photograph or Drawing (Photograph required for buildings, structures, and objects)

P5b. Description of Photo: (View, date, etc.)

Facing east; 8/5/2020; IMG_0661.jpg



* P6. Date Constructed/Age and Sources:

Prehistoric Historic Both

1953 LA County Assessor

* P7. Owner and Address:

N/A

P--Private

* P8. Recorded by: (Name, affiliation, address)

Kasey Conley

Sapphos Environmental, Inc.

430 N. Halstead St.

Pasadena, CA

* P9. Date Recorded: 8/4/2020

* P10. Survey Type: (Describe)

Reconnaissance Survey

* P11. Report Citation: (Cite survey report/other sources or "none") Altadena African American Historic Resources Survey

* Attachments: NONE Location Map Sketch Map Continuation Sheet Building, Structure, and Object Record
 Archaeological Record District Record Linear Feature Record Milling Station Record Rock Art Record Artifact Record
 Photograph Record Other: (List) _____

PRIMARY RECORD

Other Listings _____
Review Code _____ Reviewer _____ Date _____

Page 1 of 1

* Resource Name or #: 4477 Rising Hill Road

P1. Other Identifier: The Meadows

* P2. Location: Not for Publication Unrestricted a. County Los Angeles

b. USGS 7.5' Quad _____ Date _____ T _____; R _____; _____ 1/4 of _____ 1/4 of Sec _____; _____ B.M.

c. Address 4477 Rising Hill Road City Altadena Zip 91001

d. UTM: (Give more than one for large and/or linear feature) Zone _____, _____ mE/ _____ mN

e. Other Locational Data: (e.g. parcel #, legal description, directions to resource, elevation, additional UTMs, etc. as app
5863-010-005

* P3a. Description: (Describe resource and its major elements. Include design, materials, condition, alterations, size, setting, and boundaries.)
One-story Ranch style single-family residence.

Contributor

Integrity

* P3b. Resource Attributes: (List attributes and codes) HP2 Single family property

* P4. Resources Present: Building Structure Object Site District Element of District Other (Isolates, etc.)

P5a. Photograph or Drawing (Photograph required for buildings, structures, and objects)

P5b. Description of Photo: (View, date, etc.)

Facing west; 8/5/2020; iMG_0653.jpg



* P6. Date Constructed/Age and Sources:
 Prehistoric Historic Both

1950 LA County Assessor

* P7. Owner and Address:
N/A

P--Private

* P8. Recorded by: (Name, affiliation, address)
Kasey Conley

Sapphos Environmental, Inc.
430 N. Halstead St.
Pasadena, CA

* P9. Date Recorded: 8/4/2020

* P10. Survey Type: (Describe)
Reconnaissance Survey

* P11. Report Citation: (Cite survey report/other sources or "none") Altadena African American Historic Resources Survey

* Attachments: NONE Location Map Sketch Map Continuation Sheet Building, Structure, and Object Record
 Archaeological Record District Record Linear Feature Record Milling Station Record Rock Art Record Artifact Record
 Photograph Record Other: (List) _____

PRIMARY RECORD

Other Listings _____
Review Code _____ Reviewer _____ Date _____

Page 1 of 1

* Resource Name or #: 4487 Rising Hill Road

P1. Other Identifier: The Meadows

* P2. Location: Not for Publication Unrestricted a. County Los Angeles

b. USGS 7.5' Quad _____ Date _____ T _____; R _____; _____ 1/4 of _____ 1/4 of Sec _____; _____ B.M.

c. Address 4487 Rising Hill Road City Altadena Zip 91001

d. UTM: (Give more than one for large and/or linear feature) Zone _____, _____ mE/ _____ mN

e. Other Locational Data: (e.g. parcel #, legal description, directions to resource, elevation, additional UTMs, etc. as app
5863-010-006

* P3a. Description: (Describe resource and its major elements. Include design, materials, condition, alterations, size, setting, and boundaries.)
One-story Ranch style single-family residence.

Contributor

Integrity

* P3b. Resource Attributes: (List attributes and codes) HP2 Single family property

* P4. Resources Present: Building Structure Object Site District Element of District Other (Isolates, etc.)

P5a. Photograph or Drawing (Photograph required for buildings, structures, and objects)



P5b. Description of Photo: (View, date, etc.)

Facing west; 8/5/2020; IMG_0652.jpg

* P6. Date Constructed/Age and Sources:
 Prehistoric Historic Both

1954 LA County Assessor

* P7. Owner and Address:

N/A

P--Private

* P8. Recorded by: (Name, affiliation, address)

Kasey Conley

Sapphos Environmental, Inc.

430 N. Halstead St.

Pasadena, CA

* P9. Date Recorded: 8/4/2020

* P10. Survey Type: (Describe)

Reconnaissance Survey

* P11. Report Citation: (Cite survey report/other sources or "none") Altadena African American Historic Resources Survey

* Attachments: NONE Location Map Sketch Map Continuation Sheet Building, Structure, and Object Record
 Archaeological Record District Record Linear Feature Record Milling Station Record Rock Art Record Artifact Record
 Photograph Record Other: (List) _____

PRIMARY RECORD

Other Listings _____
Review Code _____ Reviewer _____ Date _____

Page 1 of 1

* Resource Name or #: 4493 Rising Hill Road

P1. Other Identifier: The Meadows

* P2. Location: Not for Publication Unrestricted a. County Los Angeles

b. USGS 7.5' Quad _____ Date _____ T _____; R _____; _____ 1/4 of _____ 1/4 of Sec _____; _____ B.M.

c. Address 4493 Rising Hill Road City Altadena Zip 91001

d. UTM: (Give more than one for large and/or linear feature) Zone _____, _____ mE/ _____ mN

e. Other Locational Data: (e.g. parcel #, legal description, directions to resource, elevation, additional UTM's, etc. as app
5863-010-007

* P3a. Description: (Describe resource and its major elements. Include design, materials, condition, alterations, size, setting, and boundaries.)
One-story Minimal Traditional style single-family residence.

Contributor

Integrity

* P3b. Resource Attributes: (List attributes and codes) HP2 Single family property

* P4. Resources Present: Building Structure Object Site District Element of District Other (Isolates, etc.)

P5a. Photograph or Drawing (Photograph required for buildings, structures, and objects)

P5b. Description of Photo: (View, date, etc.)

Facing west; 8/5/2020; IMG_0651.jpg



* P6. Date Constructed/Age and Sources:
 Prehistoric Historic Both

1954 LA County Assessor

* P7. Owner and Address:
N/A

P--Private

* P8. Recorded by: (Name, affiliation, address)
Kasey Conley

Sapphos Environmental, Inc.
430 N. Halstead St.
Pasadena, CA

* P9. Date Recorded: 8/4/2020

* P10. Survey Type: (Describe)
Reconnaissance Survey

* P11. Report Citation: (Cite survey report/other sources or "none") Altadena African American Historic Resources Survey

* Attachments: NONE Location Map Sketch Map Continuation Sheet Building, Structure, and Object Record
 Archaeological Record District Record Linear Feature Record Milling Station Record Rock Art Record Artifact Record
 Photograph Record Other: (List) _____

Primary # _____
HR # _____
Trinomial _____
NRHP Status Code 5D2

PRIMARY RECORD

Other Listings _____
Review Code _____ Reviewer _____ Date _____

Page 1 of 1

* Resource Name or #: 4506 El Prieto Road

P1. Other Identifier: The Meadows

* P2. Location: Not for Publication Unrestricted a. County Los Angeles

b. USGS 7.5' Quad _____ Date _____ T _____; R _____; _____ 1/4 of _____ 1/4 of Sec _____; _____ B.M.

c. Address 4506 El Prieto Road City Altadena Zip 91001

d. UTM: (Give more than one for large and/or linear feature) Zone _____, _____ mE/ _____ mN

e. Other Locational Data: (e.g. parcel #, legal description, directions to resource, elevation, additional UTM's, etc. as app
5863-019-005

* P3a. Description: (Describe resource and its major elements. Include design, materials, condition, alterations, size, setting, and boundaries.)
One-story Ranch style single-family residence.

Contributor

Integrity

* P3b. Resource Attributes: (List attributes and codes) HP2 Single family property

* P4. Resources Present: Building Structure Object Site District Element of District Other (Isolates, etc.)

P5a. Photograph or Drawing (Photograph required for buildings, structures, and objects)



P5b. Description of Photo: (View, date, etc.)

Facing east; 8/5/2020; IMG_4352.jpg

* P6. Date Constructed/Age and Sources:
 Prehistoric Historic Both

1959 LA County Assessor

* P7. Owner and Address:
N/A

P--Private

* P8. Recorded by: (Name, affiliation, address)
Carrie Chasteen

Sapphos Environmental, Inc.
430 N. Halstead St.
Pasadena, CA

* P9. Date Recorded: 8/4/2020

* P10. Survey Type: (Describe)
Reconnaissance Survey

* P11. Report Citation: (Cite survey report/other sources or "none") Altadena African American Historic Resources Survey

* Attachments: NONE Location Map Sketch Map Continuation Sheet Building, Structure, and Object Record
 Archaeological Record District Record Linear Feature Record Milling Station Record Rock Art Record Artifact Record
 Photograph Record Other: (List) _____

Primary # _____
HR # _____
Trinomial _____
NRHP Status Code 5D2

PRIMARY RECORD

Other Listings _____
Review Code _____ Reviewer _____ Date _____

Page 1 of 1

* Resource Name or #: 4511 El Prieto Road

P1. Other Identifier: The Meadows

* P2. Location: Not for Publication Unrestricted a. County Los Angeles

b. USGS 7.5' Quad _____ Date _____ T _____; R _____; _____ 1/4 of _____ 1/4 of Sec _____; _____ B.M.

c. Address 4511 El Prieto Road City Altadena Zip 91001

d. UTM: (Give more than one for large and/or linear feature) Zone _____, _____ mE/ _____ mN

e. Other Locational Data: (e.g. parcel #, legal description, directions to resource, elevation, additional UTM's, etc. as app
5863-020-005

* P3a. Description: (Describe resource and its major elements. Include design, materials, condition, alterations, size, setting, and boundaries.)
One-story Ranch style single-family residence.

Contributor

Integrity

* P3b. Resource Attributes: (List attributes and codes) HP2 Single family property

* P4. Resources Present: Building Structure Object Site District Element of District Other (Isolates, etc.)

P5a. Photograph or Drawing (Photograph required for buildings, structures, and objects)

P5b. Description of Photo: (View, date, etc.)

Facing west; 8/5/2020; IMG_4351.jpg



* P6. Date Constructed/Age and Sources:
 Prehistoric Historic Both

1960 LA County Assessor

* P7. Owner and Address:

N/A

P--Private

* P8. Recorded by: (Name, affiliation, address)
Carrie Chasteen

Sapphos Environmental, Inc.
430 N. Halstead St.

Pasadena, CA

* P9. Date Recorded: 8/4/2020

* P10. Survey Type: (Describe)
Reconnaissance Survey

* P11. Report Citation: (Cite survey report/other sources or "none") Altadena African American Historic Resources Survey

* Attachments: NONE Location Map Sketch Map Continuation Sheet Building, Structure, and Object Record
 Archaeological Record District Record Linear Feature Record Milling Station Record Rock Art Record Artifact Record
 Photograph Record Other: (List) _____

Primary # _____
HR # _____
Trinomial _____
NRHP Status Code 5D2

PRIMARY RECORD

Other Listings _____
Review Code _____ Reviewer _____ Date _____

Page 1 of 1

* Resource Name or #: 4520 El Prieto Road

P1. Other Identifier: The Meadows

* P2. Location: Not for Publication Unrestricted a. County Los Angeles

b. USGS 7.5' Quad _____ Date _____ T _____; R _____; _____ 1/4 of _____ 1/4 of Sec _____; _____ B.M.

c. Address 4520 El Prieto Road City Altadena Zip 91001

d. UTM: (Give more than one for large and/or linear feature) Zone _____, _____ mE/ _____ mN

e. Other Locational Data: (e.g. parcel #, legal description, directions to resource, elevation, additional UTM's, etc. as app
5863-019-004

* P3a. Description: (Describe resource and its major elements. Include design, materials, condition, alterations, size, setting, and boundaries.)
One-story Ranch style single-family residence.

Contributor

Integrity

* P3b. Resource Attributes: (List attributes and codes) HP2 Single family property

* P4. Resources Present: Building Structure Object Site District Element of District Other (Isolates, etc.)

P5a. Photograph or Drawing (Photograph required for buildings, structures, and objects)

P5b. Description of Photo: (View, date, etc.)

Facing east; 8/5/2020; IMG_4349.jpg



* P6. Date Constructed/Age and Sources:
 Prehistoric Historic Both

1960 LA County Assessor

* P7. Owner and Address:
N/A

P--Private

* P8. Recorded by: (Name, affiliation, address)
Carrie Chasteen

Sapphos Environmental, Inc.
430 N. Halstead St.
Pasadena, CA

* P9. Date Recorded: 8/4/2020

* P10. Survey Type: (Describe)
Reconnaissance Survey

* P11. Report Citation: (Cite survey report/other sources or "none") Altadena African American Historic Resources Survey

* Attachments: NONE Location Map Sketch Map Continuation Sheet Building, Structure, and Object Record
 Archaeological Record District Record Linear Feature Record Milling Station Record Rock Art Record Artifact Record
 Photograph Record Other: (List) _____

Primary # _____
HR # _____
Trinomial _____
NRHP Status Code 5D2

PRIMARY RECORD

Other Listings _____
Review Code _____ Reviewer _____ Date _____

Page 1 of 1

* Resource Name or #: 4521 Rising Hill Road

P1. Other Identifier: The Meadows

* P2. Location: Not for Publication Unrestricted a. County Los Angeles

b. USGS 7.5' Quad _____ Date _____ T _____; R _____; _____ 1/4 of _____ 1/4 of Sec _____; _____ B.M.

c. Address 4521 Rising Hill Road City Altadena Zip 91001

d. UTM: (Give more than one for large and/or linear feature) Zone _____, _____ mE/ _____ mN

e. Other Locational Data: (e.g. parcel #, legal description, directions to resource, elevation, additional UTM's, etc. as app
5863-010-010

* P3a. Description: (Describe resource and its major elements. Include design, materials, condition, alterations, size, setting, and boundaries.)
One-story Minimal Traditional style single-family residence.

Contributor

Integrity

* P3b. Resource Attributes: (List attributes and codes) HP2 Single family property

* P4. Resources Present: Building Structure Object Site District Element of District Other (Isolates, etc.)

P5a. Photograph or Drawing (Photograph required for buildings, structures, and objects)



P5b. Description of Photo: (View, date, etc.)

Facing west; 8/5/2020; IMG_0648.jpg

* P6. Date Constructed/Age and Sources:
 Prehistoric Historic Both

1953 LA County Assessor

* P7. Owner and Address:
N/A

P--Private

* P8. Recorded by: (Name, affiliation, address)
Kasey Conley

Sapphos Environmental, Inc.
430 N. Halstead St.
Pasadena, CA

* P9. Date Recorded: 8/4/2020

* P10. Survey Type: (Describe)
Reconnaissance Survey

* P11. Report Citation: (Cite survey report/other sources or "none") Altadena African American Historic Resources Survey

* Attachments: NONE Location Map Sketch Map Continuation Sheet Building, Structure, and Object Record
 Archaeological Record District Record Linear Feature Record Milling Station Record Rock Art Record Artifact Record
 Photograph Record Other: (List) _____

Primary # _____
HR # _____
Trinomial _____
NRHP Status Code 5D2

PRIMARY RECORD

Other Listings _____
Review Code _____ Reviewer _____ Date _____

Page 1 of 1

* Resource Name or #: 4539 Rising Hill Road

P1. Other Identifier: The Meadows

* P2. Location: Not for Publication Unrestricted a. County Los Angeles

b. USGS 7.5' Quad _____ Date _____ T _____; R _____; _____ 1/4 of _____ 1/4 of Sec _____; _____ B.M.

c. Address 4539 Rising Hill Road City Altadena Zip 91001

d. UTM: (Give more than one for large and/or linear feature) Zone _____, _____ mE/ _____ mN

e. Other Locational Data: (e.g. parcel #, legal description, directions to resource, elevation, additional UTM's, etc. as app
5863-010-012

* P3a. Description: (Describe resource and its major elements. Include design, materials, condition, alterations, size, setting, and boundaries.)
One-story Ranch style single-family residence.

Contributor

Integrity

* P3b. Resource Attributes: (List attributes and codes) HP2 Single family property

* P4. Resources Present: Building Structure Object Site District Element of District Other (Isolates, etc.)

P5a. Photograph or Drawing (Photograph required for buildings, structures, and objects)

P5b. Description of Photo: (View, date, etc.)

Facing west; 8/5/2020; IMG_0647.jpg



* P6. Date Constructed/Age and Sources:

Prehistoric Historic Both

1952 LA County Assessor

* P7. Owner and Address:

N/A

P--Private

* P8. Recorded by: (Name, affiliation, address)

Kasey Conley

Sapphos Environmental, Inc.

430 N. Halstead St.

Pasadena, CA

* P9. Date Recorded: 8/4/2020

* P10. Survey Type: (Describe)

Reconnaissance Survey

* P11. Report Citation: (Cite survey report/other sources or "none") Altadena African American Historic Resources Survey

* Attachments: NONE Location Map Sketch Map Continuation Sheet Building, Structure, and Object Record
 Archaeological Record District Record Linear Feature Record Milling Station Record Rock Art Record Artifact Record
 Photograph Record Other: (List) _____

Primary # _____
HR # _____
Trinomial _____
NRHP Status Code 5D2

PRIMARY RECORD

Other Listings _____
Review Code _____ Reviewer _____ Date _____

Page 1 of 1

* Resource Name or #: 4545 Rising Hill Road

P1. Other Identifier: The Meadows

* P2. Location: Not for Publication Unrestricted a. County Los Angeles

b. USGS 7.5' Quad _____ Date _____ T _____; R _____; _____ 1/4 of _____ 1/4 of Sec _____; _____ B.M.

c. Address 4545 Rising Hill Road City Altadena Zip 91001

d. UTM: (Give more than one for large and/or linear feature) Zone _____, _____ mE/ _____ mN

e. Other Locational Data: (e.g. parcel #, legal description, directions to resource, elevation, additional UTMs, etc. as app
5863-010-013

* P3a. Description: (Describe resource and its major elements. Include design, materials, condition, alterations, size, setting, and boundaries.)
One-story Ranch style single-family residence.

Contributor

Integrity

* P3b. Resource Attributes: (List attributes and codes) HP2 Single family property

* P4. Resources Present: Building Structure Object Site District Element of District Other (Isolates, etc.)

P5a. Photograph or Drawing (Photograph required for buildings, structures, and objects)



P5b. Description of Photo: (View, date, etc.)

Facing west; 8/5/2020; IMG_0646.jpg

* P6. Date Constructed/Age and Sources:

Prehistoric Historic Both

1952 LA County Assessor

* P7. Owner and Address:

N/A

P--Private

* P8. Recorded by: (Name, affiliation, address)

Kasey Conley

Sapphos Environmental, Inc.

430 N. Halstead St.

Pasadena, CA

* P9. Date Recorded: 8/4/2020

* P10. Survey Type: (Describe)

Reconnaissance Survey

* P11. Report Citation: (Cite survey report/other sources or "none") Altadena African American Historic Resources Survey

* Attachments: NONE Location Map Sketch Map Continuation Sheet Building, Structure, and Object Record
 Archaeological Record District Record Linear Feature Record Milling Station Record Rock Art Record Artifact Record
 Photograph Record Other: (List) _____

Primary # _____
HR # _____
Trinomial _____
NRHP Status Code 5D2

PRIMARY RECORD

Other Listings _____
Review Code _____ Reviewer _____ Date _____

Page 1 of 1

* Resource Name or #: 4554 Rising Hill Road

P1. Other Identifier: The Meadows

* P2. Location: Not for Publication Unrestricted a. County Los Angeles

b. USGS 7.5' Quad _____ Date _____ T _____; R _____; _____ 1/4 of _____ 1/4 of Sec _____; _____ B.M.

c. Address 4554 Rising Hill Road City Altadena Zip 91001

d. UTM: (Give more than one for large and/or linear feature) Zone _____, _____ mE/ _____ mN

e. Other Locational Data: (e.g. parcel #, legal description, directions to resource, elevation, additional UTM's, etc. as app
5863-007-026

* P3a. Description: (Describe resource and its major elements. Include design, materials, condition, alterations, size, setting, and boundaries.)
One-story Ranch style single-family residence.

Contributor

Integrity

* P3b. Resource Attributes: (List attributes and codes) HP2 Single family property

* P4. Resources Present: Building Structure Object Site District Element of District Other (Isolates, etc.)

P5a. Photograph or Drawing (Photograph required for buildings, structures, and objects)

P5b. Description of Photo: (View, date, etc.)

Facing east; 8/5/2020; IMG_0666.jpg

* P6. Date Constructed/Age and Sources:

Prehistoric Historic Both

1950 LA County Assessor

* P7. Owner and Address:

N/A

P--Private

* P8. Recorded by: (Name, affiliation, address)

Kasey Conley

Sapphos Environmental, Inc.

430 N. Halstead St.

Pasadena, CA

* P9. Date Recorded: 8/4/2020

* P10. Survey Type: (Describe)

Reconnaissance Survey



* P11. Report Citation: (Cite survey report/other sources or "none") Altadena African American Historic Resources Survey

* Attachments: NONE Location Map Sketch Map Continuation Sheet Building, Structure, and Object Record
 Archaeological Record District Record Linear Feature Record Milling Station Record Rock Art Record Artifact Record
 Photograph Record Other: (List) _____

PRIMARY RECORD

Other Listings _____
Review Code _____ Reviewer _____ Date _____

Page 1 of 1

* Resource Name or #: 4555 Rising Hill Road

P1. Other Identifier: The Meadows

* P2. Location: Not for Publication Unrestricted a. County Los Angeles

b. USGS 7.5' Quad _____ Date _____ T _____; R _____; _____ 1/4 of _____ 1/4 of Sec _____; _____ B.M.

c. Address 4555 Rising Hill Road City Altadena Zip 91001

d. UTM: (Give more than one for large and/or linear feature) Zone _____, _____ mE/ _____ mN

e. Other Locational Data: (e.g. parcel #, legal description, directions to resource, elevation, additional UTMs, etc. as app
5863-010-014

* P3a. Description: (Describe resource and its major elements. Include design, materials, condition, alterations, size, setting, and boundaries.)
One-story Ranch style single-family residence.

Contributor

Integrity

* P3b. Resource Attributes: (List attributes and codes) HP2 Single family property

* P4. Resources Present: Building Structure Object Site District Element of District Other (Isolates, etc.)

P5a. Photograph or Drawing (Photograph required for buildings, structures, and objects)

P5b. Description of Photo: (View, date, etc.)

Facing west; 8/5/2020; IMG_0645.jpg



* P6. Date Constructed/Age and Sources:

Prehistoric Historic Both

1951 LA County Assessor

* P7. Owner and Address:

N/A

P--Private

* P8. Recorded by: (Name, affiliation, address)

Kasey Conley

Sapphos Environmental, Inc.

430 N. Halstead St.

Pasadena, CA

* P9. Date Recorded: 8/4/2020

* P10. Survey Type: (Describe)

Reconnaissance Survey

* P11. Report Citation: (Cite survey report/other sources or "none") Altadena African American Historic Resources Survey

* Attachments: NONE Location Map Sketch Map Continuation Sheet Building, Structure, and Object Record
 Archaeological Record District Record Linear Feature Record Milling Station Record Rock Art Record Artifact Record
 Photograph Record Other: (List) _____

PRIMARY RECORD

Other Listings _____
Review Code _____ Reviewer _____ Date _____

Page 1 of 1

* Resource Name or #: 4565 Rising Hill Road

P1. Other Identifier: The Meadows

* P2. Location: Not for Publication Unrestricted a. County Los Angeles

b. USGS 7.5' Quad _____ Date _____ T _____; R _____; _____ 1/4 of _____ 1/4 of Sec _____; _____ B.M.

c. Address 4565 Rising Hill Road City Altadena Zip 91001

d. UTM: (Give more than one for large and/or linear feature) Zone _____, _____ mE/ _____ mN

e. Other Locational Data: (e.g. parcel #, legal description, directions to resource, elevation, additional UTM's, etc. as app
5863-010-015

* P3a. Description: (Describe resource and its major elements. Include design, materials, condition, alterations, size, setting, and boundaries.)
One-story Ranch style single-family residence.

Contributor

Integrity

* P3b. Resource Attributes: (List attributes and codes) HP2 Single family property

* P4. Resources Present: Building Structure Object Site District Element of District Other (Isolates, etc.)

P5a. Photograph or Drawing (Photograph required for buildings, structures, and objects)

P5b. Description of Photo: (View, date, etc.)

Facing west; 8/5/2020; IMG_0644.jpg



* P6. Date Constructed/Age and Sources:
 Prehistoric Historic Both

1951 LA County Assessor

* P7. Owner and Address:
N/A

P--Private

* P8. Recorded by: (Name, affiliation, address)
Kasey Conley

Sapphos Environmental, Inc.
430 N. Halstead St.
Pasadena, CA

* P9. Date Recorded: 8/4/2020

* P10. Survey Type: (Describe)
Reconnaissance Survey

* P11. Report Citation: (Cite survey report/other sources or "none") Altadena African American Historic Resources Survey

* Attachments: NONE Location Map Sketch Map Continuation Sheet Building, Structure, and Object Record
 Archaeological Record District Record Linear Feature Record Milling Station Record Rock Art Record Artifact Record
 Photograph Record Other: (List) _____

Primary # _____
HR # _____
Trinomial _____
NRHP Status Code 5D2

PRIMARY RECORD

Other Listings _____
Review Code _____ Reviewer _____ Date _____

Page 1 of 1

* Resource Name or #: 4575 Rising Hill Road

P1. Other Identifier: The Meadows

* P2. Location: Not for Publication Unrestricted a. County Los Angeles

b. USGS 7.5' Quad _____ Date _____ T _____; R _____; _____ 1/4 of _____ 1/4 of Sec _____; _____ B.M.

c. Address 4575 Rising Hill Road City Altadena Zip 91001

d. UTM: (Give more than one for large and/or linear feature) Zone _____, _____ mE/ _____ mN

e. Other Locational Data: (e.g. parcel #, legal description, directions to resource, elevation, additional UTMs, etc. as app
5863-010-016

* P3a. Description: (Describe resource and its major elements. Include design, materials, condition, alterations, size, setting, and boundaries.)
One-story Ranch style single-family residence.

Contributor

Integrity

* P3b. Resource Attributes: (List attributes and codes) HP2 Single family property

* P4. Resources Present: Building Structure Object Site District Element of District Other (Isolates, etc.)

P5a. Photograph or Drawing (Photograph required for buildings, structures, and objects)

P5b. Description of Photo: (View, date, etc.)



Facing west; 8/5/2020; IMG_0643.jpg

* P6. Date Constructed/Age and Sources:
 Prehistoric Historic Both

1960 LA County Assessor

* P7. Owner and Address:
N/A

P--Private

* P8. Recorded by: (Name, affiliation, address)
Kasey Conley

Sapphos Environmental, Inc.
430 N. Halstead St.
Pasadena, CA

* P9. Date Recorded: 8/4/2020

* P10. Survey Type: (Describe)
Reconnaissance Survey

* P11. Report Citation: (Cite survey report/other sources or "none") Altadena African American Historic Resources Survey

* Attachments: NONE Location Map Sketch Map Continuation Sheet Building, Structure, and Object Record
 Archaeological Record District Record Linear Feature Record Milling Station Record Rock Art Record Artifact Record
 Photograph Record Other: (List) _____

PRIMARY RECORD

Other Listings _____
Review Code _____ Reviewer _____ Date _____

Page 1 of 1

* Resource Name or #: 4595 Rising Hill Road

P1. Other Identifier: The Meadows

* P2. Location: Not for Publication Unrestricted a. County Los Angeles

b. USGS 7.5' Quad _____ Date _____ T _____; R _____; _____ 1/4 of _____ 1/4 of Sec _____; _____ B.M.

c. Address 4595 Rising Hill Road City Altadena Zip 91001

d. UTM: (Give more than one for large and/or linear feature) Zone _____, _____ mE/ _____ mN

e. Other Locational Data: (e.g. parcel #, legal description, directions to resource, elevation, additional UTM's, etc. as app
5863-010-018

* P3a. Description: (Describe resource and its major elements. Include design, materials, condition, alterations, size, setting, and boundaries.)
One-story Ranch style single-family residence.

Contributor

Integrity

* P3b. Resource Attributes: (List attributes and codes) HP2 Single family property

* P4. Resources Present: Building Structure Object Site District Element of District Other (Isolates, etc.)

P5a. Photograph or Drawing (Photograph required for buildings, structures, and objects)



P5b. Description of Photo: (View, date, etc.)

Facing west; 8/5/2020; IMG_0641.jpg

* P6. Date Constructed/Age and Sources:
 Prehistoric Historic Both

1952 LA County Assessor

* P7. Owner and Address:
N/A

P--Private

* P8. Recorded by: (Name, affiliation, address)
Kasey Conley

Sapphos Environmental, Inc.

430 N. Halstead St.

Pasadena, CA

* P9. Date Recorded: 8/4/2020

* P10. Survey Type: (Describe)
Reconnaissance Survey

* P11. Report Citation: (Cite survey report/other sources or "none") Altadena African American Historic Resources Survey

* Attachments: NONE Location Map Sketch Map Continuation Sheet Building, Structure, and Object Record
 Archaeological Record District Record Linear Feature Record Milling Station Record Rock Art Record Artifact Record
 Photograph Record Other: (List) _____

Primary # _____
HR # _____
Trinomial _____
NRHP Status Code 5D2

PRIMARY RECORD

Other Listings _____
Review Code _____ Reviewer _____ Date _____

Page 1 of 1

* Resource Name or #: 4626 Rising Hill Road

P1. Other Identifier: The Meadows

* P2. Location: Not for Publication Unrestricted a. County Los Angeles

b. USGS 7.5' Quad _____ Date _____ T _____; R _____; _____ 1/4 of _____ 1/4 of Sec _____; _____ B.M.

c. Address 4626 Rising Hill Rd City Altadena Zip 91001

d. UTM: (Give more than one for large and/or linear feature) Zone _____, _____ mE/ _____ mN

e. Other Locational Data: (e.g. parcel #, legal description, directions to resource, elevation, additional UTM's, etc. as app
5863-007-024

* P3a. Description: (Describe resource and its major elements. Include design, materials, condition, alterations, size, setting, and boundaries.)
One-story Ranch style single-family residence.

Contributor

Integrity

* P3b. Resource Attributes: (List attributes and codes) HP2 Single family property

* P4. Resources Present: Building Structure Object Site District Element of District Other (Isolates, etc.)

P5a. Photograph or Drawing (Photograph required for buildings, structures, and objects)



P5b. Description of Photo: (View, date, etc.)

Facing east; 8/5/2020; IMG_0691.jpg

* P6. Date Constructed/Age and Sources:
 Prehistoric Historic Both

1955 LA County Assessor

* P7. Owner and Address:
N/A

P--Private

* P8. Recorded by: (Name, affiliation, address)
Kasey Conley

Sapphos Environmental, Inc.
430 N. Halstead St.
Pasadena, CA

* P9. Date Recorded: 8/4/2020

* P10. Survey Type: (Describe)
Reconnaissance Survey

* P11. Report Citation: (Cite survey report/other sources or "none") Altadena African American Historic Resources Survey

* Attachments: NONE Location Map Sketch Map Continuation Sheet Building, Structure, and Object Record
 Archaeological Record District Record Linear Feature Record Milling Station Record Rock Art Record Artifact Record
 Photograph Record Other: (List) _____

PRIMARY RECORD

Other Listings _____
Review Code _____ Reviewer _____ Date _____

Page 1 of 1

* Resource Name or #: 1007 Sunmore Lane

P1. Other Identifier: The Meadows

* P2. Location: Not for Publication Unrestricted a. County Los Angeles

b. USGS 7.5' Quad _____ Date _____ T _____; R _____; _____ 1/4 of _____ 1/4 of Sec _____; _____ B.M.

c. Address 1007 Sunmore Lane City Altadena Zip 91001

d. UTM: (Give more than one for large and/or linear feature) Zone _____, _____ mE/ _____ mN

e. Other Locational Data: (e.g. parcel #, legal description, directions to resource, elevation, additional UTM's, etc. as app
5863-010-002

* P3a. Description: (Describe resource and its major elements. Include design, materials, condition, alterations, size, setting, and boundaries.)
One-story Ranch style single-family residence.

Contributor

Integrity

* P3b. Resource Attributes: (List attributes and codes) HP2 Single family property

* P4. Resources Present: Building Structure Object Site District Element of District Other (Isolates, etc.)

P5a. Photograph or Drawing (Photograph required for buildings, structures, and objects)

P5b. Description of Photo: (View, date, etc.)

Facing northwest; 8/5/2020; IMG_2142.jpg



* P6. Date Constructed/Age and Sources:

Prehistoric Historic Both

1951 LA County Assessor

* P7. Owner and Address:

N/A

P--Private

* P8. Recorded by: (Name, affiliation, address)

Carrie Chasteen

Sapphos Environmental, Inc.

430 N. Halstead St.

Pasadena, CA

* P9. Date Recorded: 8/4/2020

* P10. Survey Type: (Describe)

Reconnaissance Survey

* P11. Report Citation: (Cite survey report/other sources or "none") Altadena African American Historic Resources Survey

* Attachments: NONE Location Map Sketch Map Continuation Sheet Building, Structure, and Object Record
 Archaeological Record District Record Linear Feature Record Milling Station Record Rock Art Record Artifact Record
 Photograph Record Other: (List) _____

PRIMARY RECORD

Other Listings _____
Review Code _____ Reviewer _____ Date _____

Page 1 of 1

* Resource Name or #: 1010 Sunmore Lane

P1. Other Identifier: The Meadows

* P2. Location: Not for Publication Unrestricted a. County Los Angeles

b. USGS 7.5' Quad _____ Date _____ T _____; R _____; _____ 1/4 of _____ 1/4 of Sec _____; _____ B.M.

c. Address 1010 Sunmore Lane City Altadena Zip 91001

d. UTM: (Give more than one for large and/or linear feature) Zone _____, _____ mE/ _____ mN

e. Other Locational Data: (e.g. parcel #, legal description, directions to resource, elevation, additional UTMs, etc. as app
5863-009-008

* P3a. Description: (Describe resource and its major elements. Include design, materials, condition, alterations, size, setting, and boundaries.)
One-story Ranch style single-family residence.

Contributor

Integrity

* P3b. Resource Attributes: (List attributes and codes) HP2 Single family property

* P4. Resources Present: Building Structure Object Site District Element of District Other (Isolates, etc.)

P5a. Photograph or Drawing (Photograph required for buildings, structures, and objects)

P5b. Description of Photo: (View, date, etc.)

Facing south; 8/5/2020; IMG_2135.jpg



* P6. Date Constructed/Age and Sources:
 Prehistoric Historic Both

1954 LA County Assessor

* P7. Owner and Address:
N/A

P--Private

* P8. Recorded by: (Name, affiliation, address)
Carrie Chasteen

Sapphos Environmental, Inc.
430 N. Halstead St.
Pasadena, CA

* P9. Date Recorded: 8/4/2020

* P10. Survey Type: (Describe)
Reconnaissance Survey

* P11. Report Citation: (Cite survey report/other sources or "none") Altadena African American Historic Resources Survey

* Attachments: NONE Location Map Sketch Map Continuation Sheet Building, Structure, and Object Record
 Archaeological Record District Record Linear Feature Record Milling Station Record Rock Art Record Artifact Record
 Photograph Record Other: (List) _____

PRIMARY RECORD

Other Listings _____
Review Code _____ Reviewer _____ Date _____

Page 1 of 1

* Resource Name or #: 1014 Sunmore Lane

P1. Other Identifier: The Meadows

* P2. Location: Not for Publication Unrestricted a. County Los Angeles

b. USGS 7.5' Quad _____ Date _____ T _____; R _____; _____ 1/4 of _____ 1/4 of Sec _____; _____ B.M.

c. Address 1014 Sunmore Lane City Altadena Zip 91001

d. UTM: (Give more than one for large and/or linear feature) Zone _____, _____ mE/ _____ mN

e. Other Locational Data: (e.g. parcel #, legal description, directions to resource, elevation, additional UTM's, etc. as app
5863-009-009

* P3a. Description: (Describe resource and its major elements. Include design, materials, condition, alterations, size, setting, and boundaries.)
One-story Ranch style single-family residence.

Contributor

Integrity

* P3b. Resource Attributes: (List attributes and codes) HP2 Single family property

* P4. Resources Present: Building Structure Object Site District Element of District Other (Isolates, etc.)

P5a. Photograph or Drawing (Photograph required for buildings, structures, and objects)



P5b. Description of Photo: (View, date, etc.)

Facing south; 8/5/2020; IMG_2136.jpg

* P6. Date Constructed/Age and Sources:

Prehistoric Historic Both

1953 LA County Assessor

* P7. Owner and Address:

N/A

P--Private

* P8. Recorded by: (Name, affiliation, address)

Carrie Chasteen

Sapphos Environmental, Inc.

430 N. Halstead St.

Pasadena, CA

* P9. Date Recorded: 8/4/2020

* P10. Survey Type: (Describe)

Reconnaissance Survey

* P11. Report Citation: (Cite survey report/other sources or "none") Altadena African American Historic Resources Survey

* Attachments: NONE Location Map Sketch Map Continuation Sheet Building, Structure, and Object Record

Archaeological Record District Record Linear Feature Record Milling Station Record Rock Art Record Artifact Record

Photograph Record Other: (List) _____

Primary # _____
HR # _____
Trinomial _____
NRHP Status Code 5D2

PRIMARY RECORD

Other Listings _____
Review Code _____ Reviewer _____ Date _____

Page 1 of 1

* Resource Name or #: 1021 Sunmore Lane

P1. Other Identifier: The Meadows

* P2. Location: Not for Publication Unrestricted a. County Los Angeles

b. USGS 7.5' Quad _____ Date _____ T _____; R _____; _____ 1/4 of _____ 1/4 of Sec _____; _____ B.M.

c. Address 1021 Sunmore Lane City Altadena Zip 91001

d. UTM: (Give more than one for large and/or linear feature) Zone _____, _____ mE/ _____ mN

e. Other Locational Data: (e.g. parcel #, legal description, directions to resource, elevation, additional UTM's, etc. as app
5863-019-023

* P3a. Description: (Describe resource and its major elements. Include design, materials, condition, alterations, size, setting, and boundaries.)
One and a half-story vernacular single-family residence.

Contributor

Integrity

* P3b. Resource Attributes: (List attributes and codes) HP2 Single family property

* P4. Resources Present: Building Structure Object Site District Element of District Other (Isolates, etc.)

P5a. Photograph or Drawing (Photograph required for buildings, structures, and objects)

P5b. Description of Photo: (View, date, etc.)

Facing north; 8/5/2020; IMG_2140.jpg



* P6. Date Constructed/Age and Sources:
 Prehistoric Historic Both

1960 LA County Assessor

* P7. Owner and Address:
N/A

P--Private

* P8. Recorded by: (Name, affiliation, address)
Carrie Chasteen

Sapphos Environmental, Inc.

430 N. Halstead St.

Pasadena, CA

* P9. Date Recorded: 8/4/2020

* P10. Survey Type: (Describe)
Reconnaissance Survey

* P11. Report Citation: (Cite survey report/other sources or "none") Altadena African American Historic Resources Survey

* Attachments: NONE Location Map Sketch Map Continuation Sheet Building, Structure, and Object Record
 Archaeological Record District Record Linear Feature Record Milling Station Record Rock Art Record Artifact Record
 Photograph Record Other: (List) _____

Primary # _____
HR # _____
Trinomial _____
NRHP Status Code 5D2

PRIMARY RECORD

Other Listings _____
Review Code _____ Reviewer _____ Date _____

Page 1 of 1

* Resource Name or #: 1024 Sunmore Lane

P1. Other Identifier: The Meadows

* P2. Location: Not for Publication Unrestricted a. County Los Angeles

b. USGS 7.5' Quad _____ Date _____ T _____; R _____; _____ 1/4 of _____ 1/4 of Sec _____; _____ B.M.

c. Address 1024 Sunmore Lane City Altadena Zip 91001

d. UTM: (Give more than one for large and/or linear feature) Zone _____, _____ mE/ _____ mN

e. Other Locational Data: (e.g. parcel #, legal description, directions to resource, elevation, additional UTM's, etc. as app
5863-009-011

* P3a. Description: (Describe resource and its major elements. Include design, materials, condition, alterations, size, setting, and boundaries.)
One-story Ranch style single-family residence.

Contributor

Integrity

* P3b. Resource Attributes: (List attributes and codes) HP2 Single family property

* P4. Resources Present: Building Structure Object Site District Element of District Other (Isolates, etc.)

P5a. Photograph or Drawing (Photograph required for buildings, structures, and objects)



P5b. Description of Photo: (View, date, etc.)

Facing southwest; 8/5/2020; IMG_2138.jpg

* P6. Date Constructed/Age and Sources:

Prehistoric Historic Both

1956 LA County Assessor

* P7. Owner and Address:

N/A

P--Private

* P8. Recorded by: (Name, affiliation, address)

Carrie Chasteen

Sapphos Environmental, Inc.

430 N. Halstead St.

Pasadena, CA

* P9. Date Recorded: 8/4/2020

* P10. Survey Type: (Describe)

Reconnaissance Survey

* P11. Report Citation: (Cite survey report/other sources or "none") Altadena African American Historic Resources Survey

* Attachments: NONE Location Map Sketch Map Continuation Sheet Building, Structure, and Object Record
 Archaeological Record District Record Linear Feature Record Milling Station Record Rock Art Record Artifact Record
 Photograph Record Other: (List) _____

PRIMARY RECORD

Other Listings _____
Review Code _____ Reviewer _____ Date _____

Page 1 of 1

* Resource Name or #: 4108 Aralia Drive

P1. Other Identifier: The Meadows

* P2. Location: Not for Publication Unrestricted a. County Los Angeles

b. USGS 7.5' Quad _____ Date _____ T _____; R _____; _____ 1/4 of _____ 1/4 of Sec _____; _____ B.M.

c. Address 4108 Aralia Drive City Altadena Zip 91001

d. UTM: (Give more than one for large and/or linear feature) Zone _____, _____ mE/ _____ mN

e. Other Locational Data: (e.g. parcel #, legal description, directions to resource, elevation, additional UTM's, etc. as app
5863-012-001

* P3a. Description: (Describe resource and its major elements. Include design, materials, condition, alterations, size, setting, and boundaries.)
One-story Craftsman style single-family residence with large second floor addition. Non-contributor due to loss of integrity.

Contributor

Integrity

* P3b. Resource Attributes: (List attributes and codes) HP2 Single family property

* P4. Resources Present: Building Structure Object Site District Element of District Other (Isolates, etc.)

P5a. Photograph or Drawing (Photograph required for buildings, structures, and objects)

P5b. Description of Photo: (View, date, etc.)



Facing northeast; 8/5/2020; IMG_2163.jpg

* P6. Date Constructed/Age and Sources:
 Prehistoric Historic Both

1955 LA County Assessor

* P7. Owner and Address:
N/A

P--Private

* P8. Recorded by: (Name, affiliation, address)
Carrie Chasteen

Sapphos Environmental, Inc.
430 N. Halstead St.
Pasadena, CA

* P9. Date Recorded: 8/4/2020

* P10. Survey Type: (Describe)
Reconnaissance Survey

* P11. Report Citation: (Cite survey report/other sources or "none") Altadena African American Historic Resources Survey

* Attachments: NONE Location Map Sketch Map Continuation Sheet Building, Structure, and Object Record
 Archaeological Record District Record Linear Feature Record Milling Station Record Rock Art Record Artifact Record
 Photograph Record Other: (List) _____

Primary # _____
HR # _____
Trinomial _____
NRHP Status Code 6Z

PRIMARY RECORD

Other Listings _____
Review Code _____ Reviewer _____ Date _____

Page 1 of 1

* Resource Name or #: 4149 Aralia Road

P1. Other Identifier: The Meadows

* P2. Location: Not for Publication Unrestricted a. County Los Angeles

b. USGS 7.5' Quad _____ Date _____ T _____; R _____; _____ 1/4 of _____ 1/4 of Sec _____; _____ B.M.

c. Address 4149 Aralia Road City Altadena Zip 91001

d. UTM: (Give more than one for large and/or linear feature) Zone _____, _____ mE/ _____ mN

e. Other Locational Data: (e.g. parcel #, legal description, directions to resource, elevation, additional UTM's, etc. as app
5863-013-013

* P3a. Description: (Describe resource and its major elements. Include design, materials, condition, alterations, size, setting, and boundaries.)
One-story Ranch style single-family residence with large 2nd story addition. Non-contributor due to loss of integrity.

Contributor

Integrity

* P3b. Resource Attributes: (List attributes and codes) HP2 Single family property

* P4. Resources Present: Building Structure Object Site District Element of District Other (Isolates, etc.)

P5a. Photograph or Drawing (Photograph required for buildings, structures, and objects)

P5b. Description of Photo: (View, date, etc.)

Facing southwest; 8/5/2020; IMG_2156.jpg



* P6. Date Constructed/Age and Sources:

Prehistoric Historic Both

1955 LA County Assessor

* P7. Owner and Address:

N/A

P--Private

* P8. Recorded by: (Name, affiliation, address)

Carrie Chasteen

Sapphos Environmental, Inc.

430 N. Halstead St.

Pasadena, CA

* P9. Date Recorded: 8/4/2020

* P10. Survey Type: (Describe)

Reconnaissance Survey

* P11. Report Citation: (Cite survey report/other sources or "none") Altadena African American Historic Resources Survey

* Attachments: NONE Location Map Sketch Map Continuation Sheet Building, Structure, and Object Record
 Archaeological Record District Record Linear Feature Record Milling Station Record Rock Art Record Artifact Record
 Photograph Record Other: (List) _____

Primary # _____
HR # _____
Trinomial _____
NRHP Status Code 6Z

PRIMARY RECORD

Other Listings _____
Review Code _____ Reviewer _____ Date _____

Page 1 of 1

* Resource Name or #: 4156 Aralia Road

P1. Other Identifier: The Meadows

* P2. Location: Not for Publication Unrestricted a. County Los Angeles

b. USGS 7.5' Quad _____ Date _____ T _____; R _____; _____ 1/4 of _____ 1/4 of Sec _____; _____ B.M.

c. Address 4156 Aralia Road City Altadena Zip 91001

d. UTM: (Give more than one for large and/or linear feature) Zone _____, _____ mE/ _____ mN

e. Other Locational Data: (e.g. parcel #, legal description, directions to resource, elevation, additional UTM's, etc. as app
5863-012-005

* P3a. Description: (Describe resource and its major elements. Include design, materials, condition, alterations, size, setting, and boundaries.)
One-story Ranch style single-family residence. Non-contributor due to loss of integrity.

Contributor

Integrity

* P3b. Resource Attributes: (List attributes and codes) HP2 Single family property

* P4. Resources Present: Building Structure Object Site District Element of District Other (Isolates, etc.)

P5a. Photograph or Drawing (Photograph required for buildings, structures, and objects)

P5b. Description of Photo: (View, date, etc.)

Facing east; 8/5/2020; IMG_2167.jpg



* P6. Date Constructed/Age and Sources:

Prehistoric Historic Both

1957 LA County Assessor

* P7. Owner and Address:

N/A

P--Private

* P8. Recorded by: (Name, affiliation, address)

Carrie Chasteen

Sapphos Environmental, Inc.

430 N. Halstead St.

Pasadena, CA

* P9. Date Recorded: 8/4/2020

* P10. Survey Type: (Describe)

Reconnaissance Survey

* P11. Report Citation: (Cite survey report/other sources or "none") Altadena African American Historic Resources Survey

* Attachments: NONE Location Map Sketch Map Continuation Sheet Building, Structure, and Object Record
 Archaeological Record District Record Linear Feature Record Milling Station Record Rock Art Record Artifact Record
 Photograph Record Other: (List) _____

Primary # _____
HR # _____
Trinomial _____
NRHP Status Code 6Z

PRIMARY RECORD

Other Listings _____
Review Code _____ Reviewer _____ Date _____

Page 1 of 1

* Resource Name or #: 4166 Aralia Road

P1. Other Identifier: The Meadows

* P2. Location: Not for Publication Unrestricted a. County Los Angeles

b. USGS 7.5' Quad _____ Date _____ T _____; R _____; _____ 1/4 of _____ 1/4 of Sec _____; _____ B.M.

c. Address 4166 Aralia Road City Altadena Zip 91001

d. UTM: (Give more than one for large and/or linear feature) Zone _____, _____ mE/ _____ mN

e. Other Locational Data: (e.g. parcel #, legal description, directions to resource, elevation, additional UTMs, etc. as app
5863-012-006

* P3a. Description: (Describe resource and its major elements. Include design, materials, condition, alterations, size, setting, and boundaries.)
One-story Ranch style single-family residence. Non-contributor due to loss of integrity.

Contributor

Integrity

* P3b. Resource Attributes: (List attributes and codes) HP2 Single family property

* P4. Resources Present: Building Structure Object Site District Element of District Other (Isolates, etc.)

P5a. Photograph or Drawing (Photograph required for buildings, structures, and objects)

P5b. Description of Photo: (View, date, etc.)

Facing east; 8/5/2020; IMG_2168.jpg



* P6. Date Constructed/Age and Sources:

Prehistoric Historic Both

1956 LA County Assessor

* P7. Owner and Address:

N/A

P--Private

* P8. Recorded by: (Name, affiliation, address)

Carrie Chasteen

Sapphos Environmental, Inc.

430 N. Halstead St.

Pasadena, CA

* P9. Date Recorded: 8/4/2020

* P10. Survey Type: (Describe)

Reconnaissance Survey

* P11. Report Citation: (Cite survey report/other sources or "none") Altadena African American Historic Resources Survey

* Attachments: NONE Location Map Sketch Map Continuation Sheet Building, Structure, and Object Record
 Archaeological Record District Record Linear Feature Record Milling Station Record Rock Art Record Artifact Record
 Photograph Record Other: (List) _____

Primary # _____
HR # _____
Trinomial _____
NRHP Status Code 6Z

PRIMARY RECORD

Other Listings _____
Review Code _____ Reviewer _____ Date _____

Page 1 of 1

* Resource Name or #: 4200 Aralia Road

P1. Other Identifier: The Meadows

* P2. Location: Not for Publication Unrestricted a. County Los Angeles

b. USGS 7.5' Quad _____ Date _____ T _____; R _____; _____ 1/4 of _____ 1/4 of Sec _____; _____ B.M.

c. Address 4200 Aralia Road City Altadena Zip 91001

d. UTM: (Give more than one for large and/or linear feature) Zone _____, _____ mE/ _____ mN

e. Other Locational Data: (e.g. parcel #, legal description, directions to resource, elevation, additional UTM's, etc. as app
5863-012-009

* P3a. Description: (Describe resource and its major elements. Include design, materials, condition, alterations, size, setting, and boundaries.)
One-story Ranch style single-family residence. Non-contributor due to loss of integrity.

Contributor

Integrity

* P3b. Resource Attributes: (List attributes and codes) HP2 Single family property

* P4. Resources Present: Building Structure Object Site District Element of District Other (Isolates, etc.)

P5a. Photograph or Drawing (Photograph required for buildings, structures, and objects)

P5b. Description of Photo: (View, date, etc.)

Facing east; 8/5/2020; IMG_2172.jpg



* P6. Date Constructed/Age and Sources:
 Prehistoric Historic Both

1960 LA County Assessor

* P7. Owner and Address:
N/A

P--Private

* P8. Recorded by: (Name, affiliation, address)
Carrie Chasteen

Sapphos Environmental, Inc.
430 N. Halstead St.
Pasadena, CA

* P9. Date Recorded: 8/4/2020

* P10. Survey Type: (Describe)
Reconnaissance Survey

* P11. Report Citation: (Cite survey report/other sources or "none") Altadena African American Historic Resources Survey

* Attachments: NONE Location Map Sketch Map Continuation Sheet Building, Structure, and Object Record
 Archaeological Record District Record Linear Feature Record Milling Station Record Rock Art Record Artifact Record
 Photograph Record Other: (List) _____

PRIMARY RECORD

Other Listings _____
Review Code _____ Reviewer _____ Date _____

Page 1 of 1

* Resource Name or #: 4201 Aralia Road

P1. Other Identifier: The Meadows

* P2. Location: Not for Publication Unrestricted a. County Los Angeles

b. USGS 7.5' Quad _____ Date _____ T _____; R _____; _____ 1/4 of _____ 1/4 of Sec _____; _____ B.M.

c. Address 4201 Aralia Road City Altadena Zip 91001

d. UTM: (Give more than one for large and/or linear feature) Zone _____, _____ mE/ _____ mN

e. Other Locational Data: (e.g. parcel #, legal description, directions to resource, elevation, additional UTM's, etc. as app
5863-013-007

* P3a. Description: (Describe resource and its major elements. Include design, materials, condition, alterations, size, setting, and boundaries.)
One-story Ranch style single-family residence. Non-contributor due to loss of integrity.

Contributor

Integrity

* P3b. Resource Attributes: (List attributes and codes) HP2 Single family property

* P4. Resources Present: Building Structure Object Site District Element of District Other (Isolates, etc.)

P5a. Photograph or Drawing (Photograph required for buildings, structures, and objects)

P5b. Description of Photo: (View, date, etc.)

Facing west; 8/5/2020; IMG_2150.jpg



* P6. Date Constructed/Age and Sources:
 Prehistoric Historic Both

1955 LA County Assessor

* P7. Owner and Address:
N/A

P--Private

* P8. Recorded by: (Name, affiliation, address)
Carrie Chasteen

Sapphos Environmental, Inc.
430 N. Halstead St.
Pasadena, CA

* P9. Date Recorded: 8/4/2020

* P10. Survey Type: (Describe)
Reconnaissance Survey

* P11. Report Citation: (Cite survey report/other sources or "none") Altadena African American Historic Resources Survey

* Attachments: NONE Location Map Sketch Map Continuation Sheet Building, Structure, and Object Record
 Archaeological Record District Record Linear Feature Record Milling Station Record Rock Art Record Artifact Record
 Photograph Record Other: (List) _____

Primary # _____
HR # _____
Trinomial _____
NRHP Status Code 6Z

PRIMARY RECORD

Other Listings _____
Review Code _____ Reviewer _____ Date _____

Page 1 of 1

* Resource Name or #: 4210 Aralia Road

P1. Other Identifier: The Meadows

* P2. Location: Not for Publication Unrestricted a. County Los Angeles

b. USGS 7.5' Quad _____ Date _____ T _____; R _____; _____ 1/4 of _____ 1/4 of Sec _____; _____ B.M.

c. Address 4210 Aralia Road City Altadena Zip 91001

d. UTM: (Give more than one for large and/or linear feature) Zone _____, _____ mE/ _____ mN

e. Other Locational Data: (e.g. parcel #, legal description, directions to resource, elevation, additional UTM's, etc. as app
5863-012-010

* P3a. Description: (Describe resource and its major elements. Include design, materials, condition, alterations, size, setting, and boundaries.)
One-story Ranch style single-family residence. Non-contributor due to loss of integrity.

Contributor

Integrity

* P3b. Resource Attributes: (List attributes and codes) HP2 Single family property

* P4. Resources Present: Building Structure Object Site District Element of District Other (Isolates, etc.)

P5a. Photograph or Drawing (Photograph required for buildings, structures, and objects)

P5b. Description of Photo: (View, date, etc.)

Facing east; 8/5/2020; IMG_2173.jpg

* P6. Date Constructed/Age and Sources:

Prehistoric Historic Both

1957 LA County Assessor

* P7. Owner and Address:

N/A

P--Private

* P8. Recorded by: (Name, affiliation, address)

Carrie Chasteen

Sapphos Environmental, Inc.

430 N. Halstead St.

Pasadena, CA

* P9. Date Recorded: 8/4/2020

* P10. Survey Type: (Describe)

Reconnaissance Survey



* P11. Report Citation: (Cite survey report/other sources or "none") Altadena African American Historic Resources Survey

* Attachments: NONE Location Map Sketch Map Continuation Sheet Building, Structure, and Object Record
 Archaeological Record District Record Linear Feature Record Milling Station Record Rock Art Record Artifact Record
 Photograph Record Other: (List) _____

Primary # _____
HR # _____
Trinomial _____
NRHP Status Code 6Z

PRIMARY RECORD

Other Listings _____
Review Code _____ Reviewer _____ Date _____

Page 1 of 1

* Resource Name or #: 4224 Aralia Road

P1. Other Identifier: The Meadows

* P2. Location: Not for Publication Unrestricted a. County Los Angeles

b. USGS 7.5' Quad _____ Date _____ T _____; R _____; _____ 1/4 of _____ 1/4 of Sec _____; _____ B.M.

c. Address 4224 Aralia Road City Altadena Zip 91001

d. UTM: (Give more than one for large and/or linear feature) Zone _____, _____ mE/ _____ mN

e. Other Locational Data: (e.g. parcel #, legal description, directions to resource, elevation, additional UTM's, etc. as app
5863-012-012

* P3a. Description: (Describe resource and its major elements. Include design, materials, condition, alterations, size, setting, and boundaries.)
One-story Ranch style single-family residence. Non-contributor due to loss of integrity.

Contributor

Integrity

* P3b. Resource Attributes: (List attributes and codes) HP2 Single family property

* P4. Resources Present: Building Structure Object Site District Element of District Other (Isolates, etc.)

P5a. Photograph or Drawing (Photograph required for buildings, structures, and objects)

P5b. Description of Photo: (View, date, etc.)
Facing east; 8/5/2020; IMG_2175.jpg



* P6. Date Constructed/Age and Sources:
 Prehistoric Historic Both

1963 LA County Assessor

* P7. Owner and Address:
N/A

P--Private

* P8. Recorded by: (Name, affiliation, address)
Carrie Chasteen

Sapphos Environmental, Inc.
430 N. Halstead St.
Pasadena, CA

* P9. Date Recorded: 8/4/2020

* P10. Survey Type: (Describe)
Reconnaissance Survey

* P11. Report Citation: (Cite survey report/other sources or "none") Altadena African American Historic Resources Survey

* Attachments: NONE Location Map Sketch Map Continuation Sheet Building, Structure, and Object Record
 Archaeological Record District Record Linear Feature Record Milling Station Record Rock Art Record Artifact Record
 Photograph Record Other: (List) _____

Primary # _____
HR # _____
Trinomial _____
NRHP Status Code 6Z

PRIMARY RECORD

Other Listings _____
Review Code _____ Reviewer _____ Date _____

Page 1 of 1

* Resource Name or #: 4234 Aralia Road

P1. Other Identifier: The Meadows

* P2. Location: Not for Publication Unrestricted a. County Los Angeles

b. USGS 7.5' Quad _____ Date _____ T _____; R _____; _____ 1/4 of _____ 1/4 of Sec _____; _____ B.M.

c. Address 4234 Aralia Road City Altadena Zip 91001

d. UTM: (Give more than one for large and/or linear feature) Zone _____, _____ mE/ _____ mN

e. Other Locational Data: (e.g. parcel #, legal description, directions to resource, elevation, additional UTM's, etc. as app
5863-012-013

* P3a. Description: (Describe resource and its major elements. Include design, materials, condition, alterations, size, setting, and boundaries.)
One-story Minimal Traditional style single-family residence. Non-contributor due to loss of integrity.

Contributor

Integrity

* P3b. Resource Attributes: (List attributes and codes) HP2 Single family property

* P4. Resources Present: Building Structure Object Site District Element of District Other (Isolates, etc.)

P5a. Photograph or Drawing (Photograph required for buildings, structures, and objects)

P5b. Description of Photo: (View, date, etc.)

Facing east; 8/5/2020; IMG_2176.jpg



* P6. Date Constructed/Age and Sources:
 Prehistoric Historic Both

1968 LA County Assessor

* P7. Owner and Address:
N/A

P--Private

* P8. Recorded by: (Name, affiliation, address)
Carrie Chasteen

Sapphos Environmental, Inc.
430 N. Halstead St.
Pasadena, CA

* P9. Date Recorded: 8/4/2020

* P10. Survey Type: (Describe)
Reconnaissance Survey

* P11. Report Citation: (Cite survey report/other sources or "none") Altadena African American Historic Resources Survey

* Attachments: NONE Location Map Sketch Map Continuation Sheet Building, Structure, and Object Record
 Archaeological Record District Record Linear Feature Record Milling Station Record Rock Art Record Artifact Record
 Photograph Record Other: (List) _____

Primary # _____
HR # _____
Trinomial _____
NRHP Status Code 6Z

PRIMARY RECORD

Other Listings _____
Review Code _____ Reviewer _____ Date _____

Page 1 of 1

* Resource Name or #: 4251 Aralia Road

P1. Other Identifier: The Meadows

* P2. Location: Not for Publication Unrestricted a. County Los Angeles

b. USGS 7.5' Quad _____ Date _____ T _____; R _____; _____ 1/4 of _____ 1/4 of Sec _____; _____ B.M.

c. Address 4251 Aralia Road City Altadena Zip 91001

d. UTM: (Give more than one for large and/or linear feature) Zone _____, _____ mE/ _____ mN

e. Other Locational Data: (e.g. parcel #, legal description, directions to resource, elevation, additional UTMs, etc. as app
5863-017-004

* P3a. Description: (Describe resource and its major elements. Include design, materials, condition, alterations, size, setting, and boundaries.)
One-story Ranch style single-family residence. Non-contributor due to loss of integrity.

Contributor

Integrity

* P3b. Resource Attributes: (List attributes and codes) HP2 Single family property

* P4. Resources Present: Building Structure Object Site District Element of District Other (Isolates, etc.)

P5a. Photograph or Drawing (Photograph required for buildings, structures, and objects)

P5b. Description of Photo: (View, date, etc.)

Facing west; 8/5/2020; IMG_2147.jpg



* P6. Date Constructed/Age and Sources:
 Prehistoric Historic Both

1952 LA County Assessor

* P7. Owner and Address:
N/A

P--Private

* P8. Recorded by: (Name, affiliation, address)
Carrie Chasteen

Sapphos Environmental, Inc.
430 N. Halstead St.
Pasadena, CA

* P9. Date Recorded: 8/4/2020

* P10. Survey Type: (Describe)
Reconnaissance Survey

* P11. Report Citation: (Cite survey report/other sources or "none") Altadena African American Historic Resources Survey

* Attachments: NONE Location Map Sketch Map Continuation Sheet Building, Structure, and Object Record
 Archaeological Record District Record Linear Feature Record Milling Station Record Rock Art Record Artifact Record
 Photograph Record Other: (List) _____

Primary # _____
HR # _____
Trinomial _____
NRHP Status Code 6Z

PRIMARY RECORD

Other Listings _____
Review Code _____ Reviewer _____ Date _____

Page 1 of 1

* Resource Name or #: 4257 Aralia Road

P1. Other Identifier: The Meadows

* P2. Location: Not for Publication Unrestricted a. County Los Angeles

b. USGS 7.5' Quad _____ Date _____ T _____; R _____; _____ 1/4 of _____ 1/4 of Sec _____; _____ B.M.

c. Address 4257 Aralia Road City Altadena Zip 91001

d. UTM: (Give more than one for large and/or linear feature) Zone _____, _____ mE/ _____ mN

e. Other Locational Data: (e.g. parcel #, legal description, directions to resource, elevation, additional UTM's, etc. as app
5863-017-005

* P3a. Description: (Describe resource and its major elements. Include design, materials, condition, alterations, size, setting, and boundaries.)
One-story vernacular single-family residence. Non-contributor due to loss of integrity.

Contributor

Integrity

* P3b. Resource Attributes: (List attributes and codes) HP2 Single family property

* P4. Resources Present: Building Structure Object Site District Element of District Other (Isolates, etc.)

P5a. Photograph or Drawing (Photograph required for buildings, structures, and objects)

P5b. Description of Photo: (View, date, etc.)

Facing west; 8/5/2020; IMG_2146.jpg



* P6. Date Constructed/Age and Sources:

Prehistoric Historic Both

1949 LA County Assessor

* P7. Owner and Address:

N/A

P--Private

* P8. Recorded by: (Name, affiliation, address)

Carrie Chasteen

Sapphos Environmental, Inc.

430 N. Halstead St.

Pasadena, CA

* P9. Date Recorded: 8/4/2020

* P10. Survey Type: (Describe)

Reconnaissance Survey

* P11. Report Citation: (Cite survey report/other sources or "none") Altadena African American Historic Resources Survey

* Attachments: NONE Location Map Sketch Map Continuation Sheet Building, Structure, and Object Record
 Archaeological Record District Record Linear Feature Record Milling Station Record Rock Art Record Artifact Record
 Photograph Record Other: (List) _____

Primary # _____
HR # _____
Trinomial _____
NRHP Status Code 6Z

PRIMARY RECORD

Other Listings _____
Review Code _____ Reviewer _____ Date _____

Page 1 of 1

* Resource Name or #: 4267 Aralia Road

P1. Other Identifier: The Meadows

* P2. Location: Not for Publication Unrestricted a. County Los Angeles

b. USGS 7.5' Quad _____ Date _____ T _____; R _____; _____ 1/4 of _____ 1/4 of Sec _____; _____ B.M.

c. Address 4267 Aralia Road City Altadena Zip 91001

d. UTM: (Give more than one for large and/or linear feature) Zone _____, _____ mE/ _____ mN

e. Other Locational Data: (e.g. parcel #, legal description, directions to resource, elevation, additional UTM's, etc. as app
5863-017-006

* P3a. Description: (Describe resource and its major elements. Include design, materials, condition, alterations, size, setting, and boundaries.)
One-story Ranch style single-family residence. Non-contributor due to loss of integrity.

Contributor

Integrity

* P3b. Resource Attributes: (List attributes and codes) HP2 Single family property

* P4. Resources Present: Building Structure Object Site District Element of District Other (Isolates, etc.)

P5a. Photograph or Drawing (Photograph required for buildings, structures, and objects)

P5b. Description of Photo: (View, date, etc.)

Facing west; 8/5/2020; IMG_2145.jpg



* P6. Date Constructed/Age and Sources:

Prehistoric Historic Both

1953 LA County Assessor

* P7. Owner and Address:

N/A

P--Private

* P8. Recorded by: (Name, affiliation, address)

Carrie Chasteen

Sapphos Environmental, Inc.

430 N. Halstead St.

Pasadena, CA

* P9. Date Recorded: 8/4/2020

* P10. Survey Type: (Describe)

Reconnaissance Survey

* P11. Report Citation: (Cite survey report/other sources or "none") Altadena African American Historic Resources Survey

* Attachments: NONE Location Map Sketch Map Continuation Sheet Building, Structure, and Object Record
 Archaeological Record District Record Linear Feature Record Milling Station Record Rock Art Record Artifact Record
 Photograph Record Other: (List) _____

Primary # _____
HR # _____
Trinomial _____
NRHP Status Code 6Z

PRIMARY RECORD

Other Listings _____
Review Code _____ Reviewer _____ Date _____

Page 1 of 1

* Resource Name or #: 4286 Aralia Road

P1. Other Identifier: The Meadows

* P2. Location: Not for Publication Unrestricted a. County Los Angeles

b. USGS 7.5' Quad _____ Date _____ T _____; R _____; _____ 1/4 of _____ 1/4 of Sec _____; _____ B.M.

c. Address 4286 Aralia Road City Altadena Zip 91001

d. UTM: (Give more than one for large and/or linear feature) Zone _____, _____ mE/ _____ mN

e. Other Locational Data: (e.g. parcel #, legal description, directions to resource, elevation, additional UTM's, etc. as app
5863-017-011

* P3a. Description: (Describe resource and its major elements. Include design, materials, condition, alterations, size, setting, and boundaries.)
One-story Ranch style single-family residence. Non-contributor due to loss of integrity.

Contributor

Integrity

* P3b. Resource Attributes: (List attributes and codes) HP2 Single family property

* P4. Resources Present: Building Structure Object Site District Element of District Other (Isolates, etc.)

P5a. Photograph or Drawing (Photograph required for buildings, structures, and objects)

P5b. Description of Photo: (View, date, etc.)

Facing east; 8/5/2020; IMG_2180.jpg



* P6. Date Constructed/Age and Sources:
 Prehistoric Historic Both

1953 LA County Assessor

* P7. Owner and Address:

N/A

P--Private

* P8. Recorded by: (Name, affiliation, address)
Carrie Chasteen

Sapphos Environmental, Inc.
430 N. Halstead St.

Pasadena, CA

* P9. Date Recorded: 8/4/2020

* P10. Survey Type: (Describe)
Reconnaissance Survey

* P11. Report Citation: (Cite survey report/other sources or "none") Altadena African American Historic Resources Survey

* Attachments: NONE Location Map Sketch Map Continuation Sheet Building, Structure, and Object Record
 Archaeological Record District Record Linear Feature Record Milling Station Record Rock Art Record Artifact Record
 Photograph Record Other: (List) _____

Primary # _____
HR # _____
Trinomial _____
NRHP Status Code 6Z

PRIMARY RECORD

Other Listings _____
Review Code _____ Reviewer _____ Date _____

Page 1 of 1

* Resource Name or #: 4296 Aralia Road

P1. Other Identifier: The Meadows

* P2. Location: Not for Publication Unrestricted a. County Los Angeles

b. USGS 7.5' Quad _____ Date _____ T _____; R _____; _____ 1/4 of _____ 1/4 of Sec _____; _____ B.M.

c. Address 4296 Aralia Road City Altadena Zip 91001

d. UTM: (Give more than one for large and/or linear feature) Zone _____, _____ mE/ _____ mN

e. Other Locational Data: (e.g. parcel #, legal description, directions to resource, elevation, additional UTMs, etc. as app
5863-017-010

* P3a. Description: (Describe resource and its major elements. Include design, materials, condition, alterations, size, setting, and boundaries.)
One-story Ranch style single-family residence. Non-contributor due to loss of integrity.

Contributor

Integrity

* P3b. Resource Attributes: (List attributes and codes) HP2 Single family property

* P4. Resources Present: Building Structure Object Site District Element of District Other (Isolates, etc.)

P5a. Photograph or Drawing (Photograph required for buildings, structures, and objects)



P5b. Description of Photo: (View, date, etc.)

Facing east; 8/5/2020; IMG_2181.jpg

* P6. Date Constructed/Age and Sources:

Prehistoric Historic Both

1958 LA County Assessor

* P7. Owner and Address:

N/A

P--Private

* P8. Recorded by: (Name, affiliation, address)

Carrie Chasteen

Sapphos Environmental, Inc.

430 N. Halstead St.

Pasadena, CA

* P9. Date Recorded: 8/4/2020

* P10. Survey Type: (Describe)

Reconnaissance Survey

* P11. Report Citation: (Cite survey report/other sources or "none") Altadena African American Historic Resources Survey

* Attachments: NONE Location Map Sketch Map Continuation Sheet Building, Structure, and Object Record
 Archaeological Record District Record Linear Feature Record Milling Station Record Rock Art Record Artifact Record
 Photograph Record Other: (List) _____

Primary # _____
HR # _____
Trinomial _____
NRHP Status Code 6Z

PRIMARY RECORD

Other Listings _____
Review Code _____ Reviewer _____ Date _____

Page 1 of 1

* Resource Name or #: 4118 Canyon Crest Road

P1. Other Identifier: The Meadows

* P2. Location: Not for Publication Unrestricted a. County Los Angeles

b. USGS 7.5' Quad _____ Date _____ T _____; R _____; _____ 1/4 of _____ 1/4 of Sec _____; _____ B.M.

c. Address 4118 Canyon Crest Road City Altadena Zip 91001

d. UTM: (Give more than one for large and/or linear feature) Zone _____, _____ mE/ _____ mN

e. Other Locational Data: (e.g. parcel #, legal description, directions to resource, elevation, additional UTM's, etc. as app
5863-011-001

* P3a. Description: (Describe resource and its major elements. Include design, materials, condition, alterations, size, setting, and boundaries.)
One-story Ranch style single-family residence. Non-contributor due to loss of integrity.

Contributor

Integrity

* P3b. Resource Attributes: (List attributes and codes) HP2 Single family property

* P4. Resources Present: Building Structure Object Site District Element of District Other (Isolates, etc.)

P5a. Photograph or Drawing (Photograph required for buildings, structures, and objects)

P5b. Description of Photo: (View, date, etc.)

Facing east; 8/5/2020; IMG_7324.jpg

* P6. Date Constructed/Age and Sources:

Prehistoric Historic Both

1961 LA County Assessor

* P7. Owner and Address:

N/A

P--Private

* P8. Recorded by: (Name, affiliation, address)

Carrie Chasteen

Sapphos Environmental, Inc.

430 N. Halstead St.

Pasadena, CA

* P9. Date Recorded: 8/4/2020

* P10. Survey Type: (Describe)

Reconnaissance Survey



* P11. Report Citation: (Cite survey report/other sources or "none") Altadena African American Historic Resources Survey

* Attachments: NONE Location Map Sketch Map Continuation Sheet Building, Structure, and Object Record
 Archaeological Record District Record Linear Feature Record Milling Station Record Rock Art Record Artifact Record
 Photograph Record Other: (List) _____

Primary # _____
HR # _____
Trinomial _____
NRHP Status Code 6Z

PRIMARY RECORD

Other Listings _____
Review Code _____ Reviewer _____ Date _____

Page 1 of 1

* Resource Name or #: 4128 Canyon Crest Road

P1. Other Identifier: The Meadows

* P2. Location: Not for Publication Unrestricted a. County Los Angeles

b. USGS 7.5' Quad _____ Date _____ T _____; R _____; _____ 1/4 of _____ 1/4 of Sec _____; _____ B.M.

c. Address 4128 Canyon Crest Road City Altadena Zip 91001

d. UTM: (Give more than one for large and/or linear feature) Zone _____, _____ mE/ _____ mN

e. Other Locational Data: (e.g. parcel #, legal description, directions to resource, elevation, additional UTM's, etc. as app
5863-011-002

* P3a. Description: (Describe resource and its major elements. Include design, materials, condition, alterations, size, setting, and boundaries.)
One-story Ranch style single-family residence. Non-contributor due to loss of integrity.

Contributor

Integrity

* P3b. Resource Attributes: (List attributes and codes) HP2 Single family property

* P4. Resources Present: Building Structure Object Site District Element of District Other (Isolates, etc.)

P5a. Photograph or Drawing (Photograph required for buildings, structures, and objects)



P5b. Description of Photo: (View, date, etc.)

Facing east; 8/5/2020; IMG_7325.jpg

* P6. Date Constructed/Age and Sources:

Prehistoric Historic Both

1950 LA County Assessor

* P7. Owner and Address:

N/A

P--Private

* P8. Recorded by: (Name, affiliation, address)

Kasey Conley

Sapphos Environmental, Inc.

430 N. Halstead St.

Pasadena, CA

* P9. Date Recorded: 8/4/2020

* P10. Survey Type: (Describe)

Reconnaissance Survey

* P11. Report Citation: (Cite survey report/other sources or "none") Altadena African American Historic Resources Survey

* Attachments: NONE Location Map Sketch Map Continuation Sheet Building, Structure, and Object Record
 Archaeological Record District Record Linear Feature Record Milling Station Record Rock Art Record Artifact Record
 Photograph Record Other: (List) _____

PRIMARY RECORD

Other Listings _____
Review Code _____ Reviewer _____ Date _____

Page 1 of 1

* Resource Name or #: 4160 Canyon Crest Road

P1. Other Identifier: The Meadows

* P2. Location: Not for Publication Unrestricted a. County Los Angeles

b. USGS 7.5' Quad _____ Date _____ T _____; R _____; _____ 1/4 of _____ 1/4 of Sec _____; _____ B.M.

c. Address 4160 Canyon Crest Road City Altadena Zip 91001

d. UTM: (Give more than one for large and/or linear feature) Zone _____, _____ mE/ _____ mN

e. Other Locational Data: (e.g. parcel #, legal description, directions to resource, elevation, additional UTMs, etc. as app
5863-011-005

* P3a. Description: (Describe resource and its major elements. Include design, materials, condition, alterations, size, setting, and boundaries.)
One-story Ranch style single-family residence. Non-contributor due to loss of integrity.

Contributor

Integrity

* P3b. Resource Attributes: (List attributes and codes) HP2 Single family property

* P4. Resources Present: Building Structure Object Site District Element of District Other (Isolates, etc.)

P5a. Photograph or Drawing (Photograph required for buildings, structures, and objects)

P5b. Description of Photo: (View, date, etc.)

Facing east; 8/5/2020; IMG_7328.jpg



* P6. Date Constructed/Age and Sources:
 Prehistoric Historic Both

1954 LA County Assessor

* P7. Owner and Address:

N/A

P--Private

* P8. Recorded by: (Name, affiliation, address)

Kasey Conley

Sapphos Environmental, Inc.

430 N. Halstead St.

Pasadena, CA

* P9. Date Recorded: 8/4/2020

* P10. Survey Type: (Describe)

Reconnaissance Survey

* P11. Report Citation: (Cite survey report/other sources or "none") Altadena African American Historic Resources Survey

* Attachments: NONE Location Map Sketch Map Continuation Sheet Building, Structure, and Object Record
 Archaeological Record District Record Linear Feature Record Milling Station Record Rock Art Record Artifact Record
 Photograph Record Other: (List) _____

Primary # _____
HR # _____
Trinomial _____
NRHP Status Code 6Z

PRIMARY RECORD

Other Listings _____
Review Code _____ Reviewer _____ Date _____

Page 1 of 1

* Resource Name or #: 4175 Canyon Crest Road

P1. Other Identifier: The Meadows

* P2. Location: Not for Publication Unrestricted a. County Los Angeles

b. USGS 7.5' Quad _____ Date _____ T _____; R _____; _____ 1/4 of _____ 1/4 of Sec _____; _____ B.M.

c. Address 4175 Canyon Crest Road City Altadena Zip 91001

d. UTM: (Give more than one for large and/or linear feature) Zone _____, _____ mE/ _____ mN

e. Other Locational Data: (e.g. parcel #, legal description, directions to resource, elevation, additional UTM's, etc. as app
5863-012-020

* P3a. Description: (Describe resource and its major elements. Include design, materials, condition, alterations, size, setting, and boundaries.)
One-story Ranch style single-family residence. Non-contributor due to loss of integrity.

Contributor

Integrity

* P3b. Resource Attributes: (List attributes and codes) HP2 Single family property

* P4. Resources Present: Building Structure Object Site District Element of District Other (Isolates, etc.)

P5a. Photograph or Drawing (Photograph required for buildings, structures, and objects)

P5b. Description of Photo: (View, date, etc.)

Facing west; 8/5/2020; IMG_7350.jpg



* P6. Date Constructed/Age and Sources:
 Prehistoric Historic Both

1958 LA County Assessor

* P7. Owner and Address:
N/A

P--Private

* P8. Recorded by: (Name, affiliation, address)
Kasey Conley

Sapphos Environmental, Inc.
430 N. Halstead St.
Pasadena, CA

* P9. Date Recorded: 8/4/2020

* P10. Survey Type: (Describe)
Reconnaissance Survey

* P11. Report Citation: (Cite survey report/other sources or "none") Altadena African American Historic Resources Survey

* Attachments: NONE Location Map Sketch Map Continuation Sheet Building, Structure, and Object Record
 Archaeological Record District Record Linear Feature Record Milling Station Record Rock Art Record Artifact Record
 Photograph Record Other: (List) _____

PRIMARY RECORD

Other Listings _____
Review Code _____ Reviewer _____ Date _____

Page 1 of 1

* Resource Name or #: 4209 Canyon Crest Road

P1. Other Identifier: The Meadows

* P2. Location: Not for Publication Unrestricted a. County Los Angeles

b. USGS 7.5' Quad _____ Date _____ T _____; R _____; _____ 1/4 of _____ 1/4 of Sec _____; _____ B.M.

c. Address 4209 Canyon Crest Road City Altadena Zip 91001

d. UTM: (Give more than one for large and/or linear feature) Zone _____, _____ mE/ _____ mN

e. Other Locational Data: (e.g. parcel #, legal description, directions to resource, elevation, additional UTM's, etc. as app
5863-012-017

* P3a. Description: (Describe resource and its major elements. Include design, materials, condition, alterations, size, setting, and boundaries.)
One-story Ranch style single-family residence with a one and a half story roof addition. Non-contributor due to loss of integrity.

Contributor

Integrity

* P3b. Resource Attributes: (List attributes and codes) HP2 Single family property

* P4. Resources Present: Building Structure Object Site District Element of District Other (Isolates, etc.)

P5a. Photograph or Drawing (Photograph required for buildings, structures, and objects)

P5b. Description of Photo: (View, date, etc.)

Facing west; 8/5/2020: IMG_7346.jpg



* P6. Date Constructed/Age and Sources:
 Prehistoric Historic Both

1957 LA County Assessor

* P7. Owner and Address:

N/A

P--Private

* P8. Recorded by: (Name, affiliation, address)
Carrie Chasteen

Sapphos Environmental, Inc.
430 N. Halstead St.

Pasadena, CA

* P9. Date Recorded: 8/4/2020

* P10. Survey Type: (Describe)
Reconnaissance Survey

* P11. Report Citation: (Cite survey report/other sources or "none") Altadena African American Historic Resources Survey

* Attachments: NONE Location Map Sketch Map Continuation Sheet Building, Structure, and Object Record
 Archaeological Record District Record Linear Feature Record Milling Station Record Rock Art Record Artifact Record
 Photograph Record Other: (List) _____

Primary # _____
HR # _____
Trinomial _____
NRHP Status Code 6Z

PRIMARY RECORD

Other Listings _____
Review Code _____ Reviewer _____ Date _____

Page 1 of 1

* Resource Name or #: 4023 Canyon Dell Drive

P1. Other Identifier: The Meadows

* P2. Location: Not for Publication Unrestricted a. County Los Angeles

b. USGS 7.5' Quad _____ Date _____ T _____; R _____; _____ 1/4 of _____ 1/4 of Sec _____; _____ B.M.

c. Address 4023 Canyon Dell Drive City Altadena Zip 91001

d. UTM: (Give more than one for large and/or linear feature) Zone _____, _____ mE/ _____ mN

e. Other Locational Data: (e.g. parcel #, legal description, directions to resource, elevation, additional UTM's, etc. as app
5830-002-014

* P3a. Description: (Describe resource and its major elements. Include design, materials, condition, alterations, size, setting, and boundaries.)
One-story Ranch style single-family residence. Non-contributor because it was constructed after the period of significance.

Contributor

Integrity

* P3b. Resource Attributes: (List attributes and codes) HP2 Single family property

* P4. Resources Present: Building Structure Object Site District Element of District Other (Isolates, etc.)

P5a. Photograph or Drawing (Photograph required for buildings, structures, and objects)



P5b. Description of Photo: (View, date, etc.)

Facing west; 8/5/2020; IMG_7317

* P6. Date Constructed/Age and Sources:
 Prehistoric Historic Both

1977 LA County Assessor

* P7. Owner and Address:
N/A

P--Private

* P8. Recorded by: (Name, affiliation, address)
Kasey Conley

Sapphos Environmental, Inc.
430 N. Halstead St.
Pasadena, CA

* P9. Date Recorded: 8/4/2020

* P10. Survey Type: (Describe)
Reconnaissance Survey

* P11. Report Citation: (Cite survey report/other sources or "none") Altadena African American Historic Resources Survey

* Attachments: NONE Location Map Sketch Map Continuation Sheet Building, Structure, and Object Record
 Archaeological Record District Record Linear Feature Record Milling Station Record Rock Art Record Artifact Record
 Photograph Record Other: (List) _____

PRIMARY RECORD

Other Listings _____
Review Code _____ Reviewer _____ Date _____

Page 1 of 1

* Resource Name or #: 4076 Canyon Dell Drive

P1. Other Identifier: The Meadows

* P2. Location: Not for Publication Unrestricted a. County Los Angeles

b. USGS 7.5' Quad _____ Date _____ T _____; R _____; _____ 1/4 of _____ 1/4 of Sec _____; _____ B.M.

c. Address 4076 Canyon Dell Drive City Altadena Zip 91001

d. UTM: (Give more than one for large and/or linear feature) Zone _____, _____ mE/ _____ mN

e. Other Locational Data: (e.g. parcel #, legal description, directions to resource, elevation, additional UTM's, etc. as app
5830-002-001

* P3a. Description: (Describe resource and its major elements. Include design, materials, condition, alterations, size, setting, and boundaries.)
One-story Ranch style single-family residence. Non-contributor due to loss of integrity.

Contributor

Integrity

* P3b. Resource Attributes: (List attributes and codes) HP2 Single family property

* P4. Resources Present: Building Structure Object Site District Element of District Other (Isolates, etc.)

P5a. Photograph or Drawing (Photograph required for buildings, structures, and objects)

P5b. Description of Photo: (View, date, etc.)

Facing east; 8/5/2020; IMG_7306.jpg



* P6. Date Constructed/Age and Sources:
 Prehistoric Historic Both

1963 LA County Assessor

* P7. Owner and Address:
N/A

P--Private

* P8. Recorded by: (Name, affiliation, address)
Carrie Chasteen

Sapphos Environmental, Inc.
430 N. Halstead St.
Pasadena, CA

* P9. Date Recorded: 8/4/2020

* P10. Survey Type: (Describe)
Reconnaissance Survey

* P11. Report Citation: (Cite survey report/other sources or "none") Altadena African American Historic Resources Survey

* Attachments: NONE Location Map Sketch Map Continuation Sheet Building, Structure, and Object Record
 Archaeological Record District Record Linear Feature Record Milling Station Record Rock Art Record Artifact Record
 Photograph Record Other: (List) _____

PRIMARY RECORD

Other Listings _____
Review Code _____ Reviewer _____ Date _____

Page 1 of 1

* Resource Name or #: 4081 Canyon Dell Drive

P1. Other Identifier: The Meadows

* P2. Location: Not for Publication Unrestricted a. County Los Angeles

b. USGS 7.5' Quad _____ Date _____ T _____; R _____; _____ 1/4 of _____ 1/4 of Sec _____; _____ B.M.

c. Address 4081 Canyon Dell Drive City Altadena Zip 91001

d. UTM: (Give more than one for large and/or linear feature) Zone _____, _____ mE/ _____ mN

e. Other Locational Data: (e.g. parcel #, legal description, directions to resource, elevation, additional UTM's, etc. as app
5830-002-020

* P3a. Description: (Describe resource and its major elements. Include design, materials, condition, alterations, size, setting, and boundaries.)
One-story Ranch style single-family residence with second floor addition. Non-contributor due to loss of integrity.

Contributor

Integrity

* P3b. Resource Attributes: (List attributes and codes) HP2 Single family property

* P4. Resources Present: Building Structure Object Site District Element of District Other (Isolates, etc.)

P5a. Photograph or Drawing (Photograph required for buildings, structures, and objects)

P5b. Description of Photo: (View, date, etc.)

Facing east; 8/8/2020; IMG_2328.jpg



* P6. Date Constructed/Age and Sources:
 Prehistoric Historic Both

1956 LA County Assessor

* P7. Owner and Address:

N/A

P--Private

* P8. Recorded by: (Name, affiliation, address)

Carrie Chasteen

Sapphos Environmental, Inc.

430 N. Halstead St.

Pasadena, CA

* P9. Date Recorded: 8/4/2020

* P10. Survey Type: (Describe)

Reconnaissance Survey

* P11. Report Citation: (Cite survey report/other sources or "none") Altadena African American Historic Resources Survey

* Attachments: NONE Location Map Sketch Map Continuation Sheet Building, Structure, and Object Record
 Archaeological Record District Record Linear Feature Record Milling Station Record Rock Art Record Artifact Record
 Photograph Record Other: (List) _____

Primary # _____
HR # _____
Trinomial _____
NRHP Status Code 6Z

PRIMARY RECORD

Other Listings _____
Review Code _____ Reviewer _____ Date _____

Page 1 of 1

* Resource Name or #: 4300 El Prieto Road

P1. Other Identifier: The Meadows

* P2. Location: Not for Publication Unrestricted a. County Los Angeles

b. USGS 7.5' Quad _____ Date _____ T _____; R _____; _____ 1/4 of _____ 1/4 of Sec _____; _____ B.M.

c. Address 4300 El Prieto Road City Altadena Zip 91001

d. UTM: (Give more than one for large and/or linear feature) Zone _____, _____ mE/ _____ mN

e. Other Locational Data: (e.g. parcel #, legal description, directions to resource, elevation, additional UTM's, etc. as app
5863-017-029

* P3a. Description: (Describe resource and its major elements. Include design, materials, condition, alterations, size, setting, and boundaries.)
One-story Ranch style single-family residence. Non-contributor due to loss of integrity.

Contributor

Integrity

* P3b. Resource Attributes: (List attributes and codes) HP2 Single family property

* P4. Resources Present: Building Structure Object Site District Element of District Other (Isolates, etc.)

P5a. Photograph or Drawing (Photograph required for buildings, structures, and objects)

P5b. Description of Photo: (View, date, etc.)

Facing south; 8/5/2020; IMG_4428.jpg



* P6. Date Constructed/Age and Sources:

Prehistoric Historic Both

1954 LA County Assessor

* P7. Owner and Address:

N/A

P--Private

* P8. Recorded by: (Name, affiliation, address)

Carrie Chasteen

Sapphos Environmental, Inc.

430 N. Halstead St.

Pasadena, CA

* P9. Date Recorded: 8/4/2020

* P10. Survey Type: (Describe)

Reconnaissance Survey

* P11. Report Citation: (Cite survey report/other sources or "none") Altadena African American Historic Resources Survey

* Attachments: NONE Location Map Sketch Map Continuation Sheet Building, Structure, and Object Record
 Archaeological Record District Record Linear Feature Record Milling Station Record Rock Art Record Artifact Record
 Photograph Record Other: (List) _____

Primary # _____
HR # _____
Trinomial _____
NRHP Status Code 6Z

PRIMARY RECORD

Other Listings _____
Review Code _____ Reviewer _____ Date _____

Page 1 of 1

* Resource Name or #: 4301 El Prieto Road

P1. Other Identifier: The Meadows

* P2. Location: Not for Publication Unrestricted a. County Los Angeles

b. USGS 7.5' Quad _____ Date _____ T _____; R _____; _____ 1/4 of _____ 1/4 of Sec _____; _____ B.M.

c. Address 4301 El Prieto Road City Altadena Zip 91001

d. UTM: (Give more than one for large and/or linear feature) Zone _____, _____ mE/ _____ mN

e. Other Locational Data: (e.g. parcel #, legal description, directions to resource, elevation, additional UTM's, etc. as app
5863-017-028

* P3a. Description: (Describe resource and its major elements. Include design, materials, condition, alterations, size, setting, and boundaries.)
One-story Ranch style single-family residence with second floor addition. Non-contributor due to loss of integrity.

Contributor

Integrity

* P3b. Resource Attributes: (List attributes and codes) HP2 Single family property

* P4. Resources Present: Building Structure Object Site District Element of District Other (Isolates, etc.)

P5a. Photograph or Drawing (Photograph required for buildings, structures, and objects)

P5b. Description of Photo: (View, date, etc.)

Facing west; 8/5/2020; IMG_4427.jpg



* P6. Date Constructed/Age and Sources:
 Prehistoric Historic Both

1952 LA County Assessor

* P7. Owner and Address:
N/A

P--Private

* P8. Recorded by: (Name, affiliation, address)
Carrie Chasteen

Sapphos Environmental, Inc.
430 N. Halstead St.
Pasadena, CA

* P9. Date Recorded: 8/4/2020

* P10. Survey Type: (Describe)
Reconnaissance Survey

* P11. Report Citation: (Cite survey report/other sources or "none") Altadena African American Historic Resources Survey

* Attachments: NONE Location Map Sketch Map Continuation Sheet Building, Structure, and Object Record
 Archaeological Record District Record Linear Feature Record Milling Station Record Rock Art Record Artifact Record
 Photograph Record Other: (List) _____

Primary # _____
HR # _____
Trinomial _____
NRHP Status Code 6Z

PRIMARY RECORD

Other Listings _____
Review Code _____ Reviewer _____ Date _____

Page 1 of 1

* Resource Name or #: 4329 El Prieto Road

P1. Other Identifier: The Meadows

* P2. Location: Not for Publication Unrestricted a. County Los Angeles

b. USGS 7.5' Quad _____ Date _____ T _____; R _____; _____ 1/4 of _____ 1/4 of Sec _____; _____ B.M.

c. Address 4329 El Prieto Road City Altadena Zip 91001

d. UTM: (Give more than one for large and/or linear feature) Zone _____, _____ mE/ _____ mN

e. Other Locational Data: (e.g. parcel #, legal description, directions to resource, elevation, additional UTM's, etc. as app
5863-018-011

* P3a. Description: (Describe resource and its major elements. Include design, materials, condition, alterations, size, setting, and boundaries.)
One-story vernacular single-family residence. Non-contributor due to loss of integrity.

Contributor

Integrity

* P3b. Resource Attributes: (List attributes and codes) HP2 Single family property

* P4. Resources Present: Building Structure Object Site District Element of District Other (Isolates, etc.)

P5a. Photograph or Drawing (Photograph required for buildings, structures, and objects)

P5b. Description of Photo: (View, date, etc.)

Facing west; 8/5/2020; IMG_4419.jpg



* P6. Date Constructed/Age and Sources:

Prehistoric Historic Both

1951 LA County Assessor

* P7. Owner and Address:

N/A

P--Private

* P8. Recorded by: (Name, affiliation, address)

Carrie Chasteen

Sapphos Environmental, Inc.

430 N. Halstead St.

Pasadena, CA

* P9. Date Recorded: 8/4/2020

* P10. Survey Type: (Describe)

Reconnaissance Survey

* P11. Report Citation: (Cite survey report/other sources or "none") Altadena African American Historic Resources Survey

* Attachments: NONE Location Map Sketch Map Continuation Sheet Building, Structure, and Object Record
 Archaeological Record District Record Linear Feature Record Milling Station Record Rock Art Record Artifact Record
 Photograph Record Other: (List) _____

Primary # _____
HR # _____
Trinomial _____
NRHP Status Code 6Z

PRIMARY RECORD

Other Listings _____
Review Code _____ Reviewer _____ Date _____

Page 1 of 1

* Resource Name or #: 4349 El Prieto Road

P1. Other Identifier: The Meadows

* P2. Location: Not for Publication Unrestricted a. County Los Angeles

b. USGS 7.5' Quad _____ Date _____ T _____; R _____; _____ 1/4 of _____ 1/4 of Sec _____; _____ B.M.

c. Address 4349 El Prieto Road City Altadena Zip 91001

d. UTM: (Give more than one for large and/or linear feature) Zone _____, _____ mE/ _____ mN

e. Other Locational Data: (e.g. parcel #, legal description, directions to resource, elevation, additional UTMs, etc. as app
5863-018-009

* P3a. Description: (Describe resource and its major elements. Include design, materials, condition, alterations, size, setting, and boundaries.)
One-story Ranch style single-family residence. Non-contributor due to loss of integrity.

Contributor

Integrity

* P3b. Resource Attributes: (List attributes and codes) HP2 Single family property

* P4. Resources Present: Building Structure Object Site District Element of District Other (Isolates, etc.)

P5a. Photograph or Drawing (Photograph required for buildings, structures, and objects)

P5b. Description of Photo: (View, date, etc.)

Facing west; 8/5/2020; IMG_4407.jpg



* P6. Date Constructed/Age and Sources:

Prehistoric Historic Both

1952 LA County Assessor

* P7. Owner and Address:

N/A

P--Private

* P8. Recorded by: (Name, affiliation, address)

Carrie Chasteen

Sapphos Environmental, Inc.

430 N. Halstead St.

Pasadena, CA

* P9. Date Recorded: 8/4/2020

* P10. Survey Type: (Describe)

Reconnaissance Survey

* P11. Report Citation: (Cite survey report/other sources or "none") Altadena African American Historic Resources Survey

* Attachments: NONE Location Map Sketch Map Continuation Sheet Building, Structure, and Object Record
 Archaeological Record District Record Linear Feature Record Milling Station Record Rock Art Record Artifact Record
 Photograph Record Other: (List) _____

PRIMARY RECORD

Other Listings _____
Review Code _____ Reviewer _____ Date _____

Page 1 of 1

* Resource Name or #: 4543 El Prieto Road

P1. Other Identifier: The Meadows

* P2. Location: Not for Publication Unrestricted a. County Los Angeles

b. USGS 7.5' Quad _____ Date _____ T _____; R _____; _____ 1/4 of _____ 1/4 of Sec _____; _____ B.M.

c. Address 4543 El Prieto Road City Altadena Zip 91001

d. UTM: (Give more than one for large and/or linear feature) Zone _____, _____ mE/ _____ mN

e. Other Locational Data: (e.g. parcel #, legal description, directions to resource, elevation, additional UTMs, etc. as app
5863-020-009

* P3a. Description: (Describe resource and its major elements. Include design, materials, condition, alterations, size, setting, and boundaries.)
One-story vernacular single-family residence. Non-contributor due to loss of integrity.

Contributor

Integrity

* P3b. Resource Attributes: (List attributes and codes) HP2 Single family property

* P4. Resources Present: Building Structure Object Site District Element of District Other (Isolates, etc.)

P5a. Photograph or Drawing (Photograph required for buildings, structures, and objects)

P5b. Description of Photo: (View, date, etc.)

Facing west; 8/5/2020; IMG_4330.jpg



* P6. Date Constructed/Age and Sources:

Prehistoric Historic Both

1956 LA County Assessor

* P7. Owner and Address:

N/A

P--Private

* P8. Recorded by: (Name, affiliation, address)

Carrie Chasteen

Sapphos Environmental, Inc.

430 N. Halstead St.

Pasadena, CA

* P9. Date Recorded: 8/4/2020

* P10. Survey Type: (Describe)

Reconnaissance Survey

* P11. Report Citation: (Cite survey report/other sources or "none") Altadena African American Historic Resources Survey

* Attachments: NONE Location Map Sketch Map Continuation Sheet Building, Structure, and Object Record
 Archaeological Record District Record Linear Feature Record Milling Station Record Rock Art Record Artifact Record
 Photograph Record Other: (List) _____

Primary # _____
HR # _____
Trinomial _____
NRHP Status Code 6Z

PRIMARY RECORD

Other Listings _____
Review Code _____ Reviewer _____ Date _____

Page 1 of 1

* Resource Name or #: 4360 El Prieto Road

P1. Other Identifier: The Meadows

* P2. Location: Not for Publication Unrestricted a. County Los Angeles

b. USGS 7.5' Quad _____ Date _____ T _____; R _____; _____ 1/4 of _____ 1/4 of Sec _____; _____ B.M.

c. Address 4360 El Prieto Road City Altadena Zip 91001

d. UTM: (Give more than one for large and/or linear feature) Zone _____, _____ mE/ _____ mN

e. Other Locational Data: (e.g. parcel #, legal description, directions to resource, elevation, additional UTM's, etc. as app
5863-016-011

* P3a. Description: (Describe resource and its major elements. Include design, materials, condition, alterations, size, setting, and boundaries.)
One-story Ranch style single-family residence. Non-contributor due to loss of integrity.

Contributor

Integrity

* P3b. Resource Attributes: (List attributes and codes) HP2 Single family property

* P4. Resources Present: Building Structure Object Site District Element of District Other (Isolates, etc.)

P5a. Photograph or Drawing (Photograph required for buildings, structures, and objects)



P5b. Description of Photo: (View, date, etc.)

Facing east; 8/5/2020; IMG_4401.jpg

* P6. Date Constructed/Age and Sources:

Prehistoric Historic Both

1959 LA County Assessor

* P7. Owner and Address:

N/A

P--Private

* P8. Recorded by: (Name, affiliation, address)

Carrie Chasteen

Sapphos Environmental, Inc.

430 N. Halstead St.

Pasadena, CA

* P9. Date Recorded: 8/4/2020

* P10. Survey Type: (Describe)

Reconnaissance Survey

* P11. Report Citation: (Cite survey report/other sources or "none") Altadena African American Historic Resources Survey

* Attachments: NONE Location Map Sketch Map Continuation Sheet Building, Structure, and Object Record
 Archaeological Record District Record Linear Feature Record Milling Station Record Rock Art Record Artifact Record
 Photograph Record Other: (List) _____

Primary # _____
HR # _____
Trinomial _____
NRHP Status Code 6Z

PRIMARY RECORD

Other Listings _____
Review Code _____ Reviewer _____ Date _____

Page 1 of 1

* Resource Name or #: 4400 El Prieto Road

P1. Other Identifier: The Meadows

* P2. Location: Not for Publication Unrestricted a. County Los Angeles

b. USGS 7.5' Quad _____ Date _____ T _____; R _____; _____ 1/4 of _____ 1/4 of Sec _____; _____ B.M.

c. Address 4400 El Prieto Road City Altadena Zip 91001

d. UTM: (Give more than one for large and/or linear feature) Zone _____, _____ mE/ _____ mN

e. Other Locational Data: (e.g. parcel #, legal description, directions to resource, elevation, additional UTM's, etc. as app
5863-016-015

* P3a. Description: (Describe resource and its major elements. Include design, materials, condition, alterations, size, setting, and boundaries.)
One-story Ranch style single-family residence with second floor addition. Non-contributor due to loss of integrity.

Contributor

Integrity

* P3b. Resource Attributes: (List attributes and codes) HP2 Single family property

* P4. Resources Present: Building Structure Object Site District Element of District Other (Isolates, etc.)

P5a. Photograph or Drawing (Photograph required for buildings, structures, and objects)

P5b. Description of Photo: (View, date, etc.)

Facing east; 8/5/2020; IMG_4384.jpg



* P6. Date Constructed/Age and Sources:
 Prehistoric Historic Both

1956 LA County Assessor

* P7. Owner and Address:
N/A

P--Private

* P8. Recorded by: (Name, affiliation, address)
Carrie Chasteen

Sapphos Environmental, Inc.
430 N. Halstead St.
Pasadena, CA

* P9. Date Recorded: 8/4/2020

* P10. Survey Type: (Describe)
Reconnaissance Survey

* P11. Report Citation: (Cite survey report/other sources or "none") Altadena African American Historic Resources Survey

* Attachments: NONE Location Map Sketch Map Continuation Sheet Building, Structure, and Object Record
 Archaeological Record District Record Linear Feature Record Milling Station Record Rock Art Record Artifact Record
 Photograph Record Other: (List) _____

Primary # _____
HR # _____
Trinomial _____
NRHP Status Code 6Z

PRIMARY RECORD

Other Listings _____
Review Code _____ Reviewer _____ Date _____

Page 1 of 1

* Resource Name or #: 4535 El Prieto Road

P1. Other Identifier: The Meadows

* P2. Location: Not for Publication Unrestricted a. County Los Angeles

b. USGS 7.5' Quad _____ Date _____ T _____; R _____; _____ 1/4 of _____ 1/4 of Sec _____; _____ B.M.

c. Address 4535 El Prieto Road City Altadena Zip 91001

d. UTM: (Give more than one for large and/or linear feature) Zone _____, _____ mE/ _____ mN

e. Other Locational Data: (e.g. parcel #, legal description, directions to resource, elevation, additional UTMs, etc. as app
5863-020-008

* P3a. Description: (Describe resource and its major elements. Include design, materials, condition, alterations, size, setting, and boundaries.)
One-story Ranch style single-family residence. Non-contributor due to loss of integrity.

Contributor

Integrity

* P3b. Resource Attributes: (List attributes and codes) HP2 Single family property

* P4. Resources Present: Building Structure Object Site District Element of District Other (Isolates, etc.)

P5a. Photograph or Drawing (Photograph required for buildings, structures, and objects)

P5b. Description of Photo: (View, date, etc.)

Facing west; 8/5/2020; IMG_4320.jpg

* P6. Date Constructed/Age and Sources:

Prehistoric Historic Both

1964 LA County Assessor

* P7. Owner and Address:

N/A

P--Private

* P8. Recorded by: (Name, affiliation, address)

Carrie Chasteen

Sapphos Environmental, Inc.

430 N. Halstead St.

Pasadena, CA

* P9. Date Recorded: 8/4/2020

* P10. Survey Type: (Describe)

Reconnaissance Survey



* P11. Report Citation: (Cite survey report/other sources or "none") Altadena African American Historic Resources Survey

* Attachments: NONE Location Map Sketch Map Continuation Sheet Building, Structure, and Object Record
 Archaeological Record District Record Linear Feature Record Milling Station Record Rock Art Record Artifact Record
 Photograph Record Other: (List) _____

Primary # _____
HR # _____
Trinomial _____
NRHP Status Code 6Z

PRIMARY RECORD

Other Listings _____
Review Code _____ Reviewer _____ Date _____

Page 1 of 1

* Resource Name or #: 4544 El Prieto Road

P1. Other Identifier: The Meadows

* P2. Location: Not for Publication Unrestricted a. County Los Angeles

b. USGS 7.5' Quad _____ Date _____ T _____; R _____; _____ 1/4 of _____ 1/4 of Sec _____; _____ B.M.

c. Address 4544 El Prieto Road City Altadena Zip 91001

d. UTM: (Give more than one for large and/or linear feature) Zone _____, _____ mE/ _____ mN

e. Other Locational Data: (e.g. parcel #, legal description, directions to resource, elevation, additional UTM's, etc. as app
5863-019-020

* P3a. Description: (Describe resource and its major elements. Include design, materials, condition, alterations, size, setting, and boundaries.)
One-story Ranch style single-family residence. Non-contributor due to loss of integrity.

Contributor

Integrity

* P3b. Resource Attributes: (List attributes and codes) HP2 Single family property

* P4. Resources Present: Building Structure Object Site District Element of District Other (Isolates, etc.)

P5a. Photograph or Drawing (Photograph required for buildings, structures, and objects)

P5b. Description of Photo: (View, date, etc.)

Facing east; 8/5/2020; IMG_4328.jpg



* P6. Date Constructed/Age and Sources:

Prehistoric Historic Both

1976 LA County Assessor

* P7. Owner and Address:

N/A

P--Private

* P8. Recorded by: (Name, affiliation, address)

Carrie Chasten

Sapphos Environmental, Inc.

430 N. Halstead St.

Pasadena, CA

* P9. Date Recorded: 8/4/2020

* P10. Survey Type: (Describe)

Reconnaissance Survey

* P11. Report Citation: (Cite survey report/other sources or "none") Altadena African American Historic Resources Survey

* Attachments: NONE Location Map Sketch Map Continuation Sheet Building, Structure, and Object Record
 Archaeological Record District Record Linear Feature Record Milling Station Record Rock Art Record Artifact Record
 Photograph Record Other: (List) _____

PRIMARY RECORD

Other Listings _____
Review Code _____ Reviewer _____ Date _____

Page 1 of 1

* Resource Name or #: 1150 Gravelia Street

P1. Other Identifier: The Meadows

* P2. Location: Not for Publication Unrestricted a. County Los Angeles

b. USGS 7.5' Quad _____ Date _____ T _____; R _____; _____ 1/4 of _____ 1/4 of Sec _____; _____ B.M.

c. Address 1150 Gravelia Street City Altadena Zip 91001

d. UTM: (Give more than one for large and/or linear feature) Zone _____, _____ mE/ _____ mN

e. Other Locational Data: (e.g. parcel #, legal description, directions to resource, elevation, additional UTM's, etc. as app
5863-013-003

* P3a. Description: (Describe resource and its major elements. Include design, materials, condition, alterations, size, setting, and boundaries.)
One-story Ranch style single-family residence. Non-contributor due to loss of integrity.

Contributor

Integrity

* P3b. Resource Attributes: (List attributes and codes) HP2 Single family property

* P4. Resources Present: Building Structure Object Site District Element of District Other (Isolates, etc.)

P5a. Photograph or Drawing (Photograph required for buildings, structures, and objects)

P5b. Description of Photo: (View, date, etc.)

Facing southwest; 8/5/2020; IMG_2194.jpg



* P6. Date Constructed/Age and Sources:

Prehistoric Historic Both

1973 LA County Assessor

* P7. Owner and Address:

N/A

P--Private

* P8. Recorded by: (Name, affiliation, address)

Carrie Chasteen

Sapphos Environmental, Inc.

430 N. Halstead St.

Pasadena, CA

* P9. Date Recorded: 8/4/2020

* P10. Survey Type: (Describe)

Reconnaissance Survey

* P11. Report Citation: (Cite survey report/other sources or "none") Altadena African American Historic Resources Survey

* Attachments: NONE Location Map Sketch Map Continuation Sheet Building, Structure, and Object Record
 Archaeological Record District Record Linear Feature Record Milling Station Record Rock Art Record Artifact Record
 Photograph Record Other: (List) _____

Primary # _____
HR # _____
Trinomial _____
NRHP Status Code 6Z

PRIMARY RECORD

Other Listings _____
Review Code _____ Reviewer _____ Date _____

Page 1 of 1

* Resource Name or #: 1166 Gravelia Street

P1. Other Identifier: The Meadows

* P2. Location: Not for Publication Unrestricted a. County Los Angeles

b. USGS 7.5' Quad _____ Date _____ T _____; R _____; _____ 1/4 of _____ 1/4 of Sec _____; _____ B.M.

c. Address 1166 Gravelia Street City Altadena Zip 91001

d. UTM: (Give more than one for large and/or linear feature) Zone _____, _____ mE/ _____ mN

e. Other Locational Data: (e.g. parcel #, legal description, directions to resource, elevation, additional UTMs, etc. as app
5863-013-004

* P3a. Description: (Describe resource and its major elements. Include design, materials, condition, alterations, size, setting, and boundaries.)
One-story Ranch style single-family residence. Non-contributor due to loss of integrity.

Contributor

Integrity

* P3b. Resource Attributes: (List attributes and codes) HP2 Single family property

* P4. Resources Present: Building Structure Object Site District Element of District Other (Isolates, etc.)

P5a. Photograph or Drawing (Photograph required for buildings, structures, and objects)



P5b. Description of Photo: (View, date, etc.)

Facing south; 8/5/2020; IMG_2193.jpg

* P6. Date Constructed/Age and Sources:

Prehistoric Historic Both

1959 LA County Assessor

* P7. Owner and Address:

N/A

P--Private

* P8. Recorded by: (Name, affiliation, address)

Carrie Chasteen

Sapphos Environmental, Inc.

430 N. Halstead St.

Pasadena, CA

* P9. Date Recorded: 8/4/2020

* P10. Survey Type: (Describe)

Reconnaissance Survey

* P11. Report Citation: (Cite survey report/other sources or "none") Altadena African American Historic Resources Survey

* Attachments: NONE Location Map Sketch Map Continuation Sheet Building, Structure, and Object Record
 Archaeological Record District Record Linear Feature Record Milling Station Record Rock Art Record Artifact Record
 Photograph Record Other: (List) _____

PRIMARY RECORD

Other Listings _____
Review Code _____ Reviewer _____ Date _____

Page 1 of 1

* Resource Name or #: 1169 Gravelia Street

P1. Other Identifier: The Meadows

* P2. Location: Not for Publication Unrestricted a. County Los Angeles

b. USGS 7.5' Quad _____ Date _____ T _____; R _____; _____ 1/4 of _____ 1/4 of Sec _____; _____ B.M.

c. Address 1169 Gravelia Street City Altadena Zip 91001

d. UTM: (Give more than one for large and/or linear feature) Zone _____, _____ mE/ _____ mN

e. Other Locational Data: (e.g. parcel #, legal description, directions to resource, elevation, additional UTM's, etc. as app
5863-017-026

* P3a. Description: (Describe resource and its major elements. Include design, materials, condition, alterations, size, setting, and boundaries.)
One-story Ranch style single-family residence. Non-contributor due to loss of integrity.

Contributor

Integrity

* P3b. Resource Attributes: (List attributes and codes) HP2 Single family property

* P4. Resources Present: Building Structure Object Site District Element of District Other (Isolates, etc.)

P5a. Photograph or Drawing (Photograph required for buildings, structures, and objects)

P5b. Description of Photo: (View, date, etc.)

Facing north; 8/5/2020; IMG_2183.jpg



* P6. Date Constructed/Age and Sources:

Prehistoric Historic Both

1962 LA County Assessor

* P7. Owner and Address:

N/A

P--Private

* P8. Recorded by: (Name, affiliation, address)

Carrie Chasteen

Sapphos Environmental, Inc.

430 N. Halstead St.

Pasadena, CA

* P9. Date Recorded: 8/4/2020

* P10. Survey Type: (Describe)

Reconnaissance Survey

* P11. Report Citation: (Cite survey report/other sources or "none") Altadena African American Historic Resources Survey

* Attachments: NONE Location Map Sketch Map Continuation Sheet Building, Structure, and Object Record
 Archaeological Record District Record Linear Feature Record Milling Station Record Rock Art Record Artifact Record
 Photograph Record Other: (List) _____

Primary # _____
HR # _____
Trinomial _____
NRHP Status Code 6Z

PRIMARY RECORD

Other Listings _____
Review Code _____ Reviewer _____ Date _____

Page 1 of 1

* Resource Name or #: 1175 Gravelia Street

P1. Other Identifier: The Meadows

* P2. Location: Not for Publication Unrestricted a. County Los Angeles

b. USGS 7.5' Quad _____ Date _____ T _____; R _____; _____ 1/4 of _____ 1/4 of Sec _____; _____ B.M.

c. Address 1175 Gravelia Street City Altadena Zip 91001

d. UTM: (Give more than one for large and/or linear feature) Zone _____, _____ mE/ _____ mN

e. Other Locational Data: (e.g. parcel #, legal description, directions to resource, elevation, additional UTM's, etc. as app
5863-017-027

* P3a. Description: (Describe resource and its major elements. Include design, materials, condition, alterations, size, setting, and boundaries.)
Two-story vernacular single-family residence. Non-contributor due to loss of integrity.

Contributor

Integrity

* P3b. Resource Attributes: (List attributes and codes) HP2 Single family property

* P4. Resources Present: Building Structure Object Site District Element of District Other (Isolates, etc.)

P5a. Photograph or Drawing (Photograph required for buildings, structures, and objects)

P5b. Description of Photo: (View, date, etc.)

Facing north; 8/5/2020; IMG_2184.jpg



* P6. Date Constructed/Age and Sources:

Prehistoric Historic Both

1913 LA County Assessor

* P7. Owner and Address:

N/A

P--Private

* P8. Recorded by: (Name, affiliation, address)

Carrie Chasteen

Sapphos Environmental, Inc.

430 N. Halstead St.

Pasadena, CA

* P9. Date Recorded: 8/4/2020

* P10. Survey Type: (Describe)

Reconnaissance Survey

* P11. Report Citation: (Cite survey report/other sources or "none") Altadena African American Historic Resources Survey

* Attachments: NONE Location Map Sketch Map Continuation Sheet Building, Structure, and Object Record
 Archaeological Record District Record Linear Feature Record Milling Station Record Rock Art Record Artifact Record
 Photograph Record Other: (List) _____

Primary # _____
HR # _____
Trinomial _____
NRHP Status Code 6Z

PRIMARY RECORD

Other Listings _____
Review Code _____ Reviewer _____ Date _____

Page 1 of 1

* Resource Name or #: 1181 Gravelia Street

P1. Other Identifier: The Meadows

* P2. Location: Not for Publication Unrestricted a. County Los Angeles

b. USGS 7.5' Quad _____ Date _____ T _____; R _____; _____ 1/4 of _____ 1/4 of Sec _____; _____ B.M.

c. Address 1181 Gravelia Street City Altadena Zip 91001

d. UTM: (Give more than one for large and/or linear feature) Zone _____, _____ mE/ _____ mN

e. Other Locational Data: (e.g. parcel #, legal description, directions to resource, elevation, additional UTM's, etc. as app
5863-017-024

* P3a. Description: (Describe resource and its major elements. Include design, materials, condition, alterations, size, setting, and boundaries.)
Two-story vernacular single-family residence. Non-contributor due to loss of integrity.

Contributor

Integrity

* P3b. Resource Attributes: (List attributes and codes) HP2 Single family property

* P4. Resources Present: Building Structure Object Site District Element of District Other (Isolates, etc.)

P5a. Photograph or Drawing (Photograph required for buildings, structures, and objects)

P5b. Description of Photo: (View, date, etc.)

Facing north; 8/5/2020; IMG_2185.jpg



* P6. Date Constructed/Age and Sources:

Prehistoric Historic Both

1954 LA County Assessor

* P7. Owner and Address:

N/A

P--Private

* P8. Recorded by: (Name, affiliation, address)

Carrie Chasteen

Sapphos Environmental, Inc.

430 N. Halstead St.

Pasadena, CA

* P9. Date Recorded: 8/4/2020

* P10. Survey Type: (Describe)

Reconnaissance Survey

* P11. Report Citation: (Cite survey report/other sources or "none") Altadena African American Historic Resources Survey

* Attachments: NONE Location Map Sketch Map Continuation Sheet Building, Structure, and Object Record
 Archaeological Record District Record Linear Feature Record Milling Station Record Rock Art Record Artifact Record
 Photograph Record Other: (List) _____

Primary # _____
HR # _____
Trinomial _____
NRHP Status Code 6Z

PRIMARY RECORD

Other Listings _____
Review Code _____ Reviewer _____ Date _____

Page 1 of 1

* Resource Name or #: 1190 Gravelia Street

P1. Other Identifier: The Meadows

* P2. Location: Not for Publication Unrestricted a. County Los Angeles

b. USGS 7.5' Quad _____ Date _____ T _____; R _____; _____ 1/4 of _____ 1/4 of Sec _____; _____ B.M.

c. Address 1190 Gravelia Street City Altadena Zip 91001

d. UTM: (Give more than one for large and/or linear feature) Zone _____, _____ mE/ _____ mN

e. Other Locational Data: (e.g. parcel #, legal description, directions to resource, elevation, additional UTM's, etc. as app
5863-013-021

* P3a. Description: (Describe resource and its major elements. Include design, materials, condition, alterations, size, setting, and boundaries.)
One-story Ranch style single-family residence. Non-contributor due to loss of integrity.

Contributor

Integrity

* P3b. Resource Attributes: (List attributes and codes) HP2 Single family property

* P4. Resources Present: Building Structure Object Site District Element of District Other (Isolates, etc.)

P5a. Photograph or Drawing (Photograph required for buildings, structures, and objects)

P5b. Description of Photo: (View, date, etc.)

Facing south; 8/5/2020; IMG_2191.jpg



* P6. Date Constructed/Age and Sources:

Prehistoric Historic Both

1966 LA County Assessor

* P7. Owner and Address:

N/A

P--Private

* P8. Recorded by: (Name, affiliation, address)

Carrie Chasteen

Sapphos Environmental, Inc.

430 N. Halstead St.

Pasadena, CA

* P9. Date Recorded: 8/4/2020

* P10. Survey Type: (Describe)

Reconnaissance Survey

* P11. Report Citation: (Cite survey report/other sources or "none") Altadena African American Historic Resources Survey

* Attachments: NONE Location Map Sketch Map Continuation Sheet Building, Structure, and Object Record
 Archaeological Record District Record Linear Feature Record Milling Station Record Rock Art Record Artifact Record
 Photograph Record Other: (List) _____

Primary # _____
HR # _____
Trinomial _____
NRHP Status Code 6Z

PRIMARY RECORD

Other Listings _____
Review Code _____ Reviewer _____ Date _____

Page 1 of 1

* Resource Name or #: 1200 Gravelia Street

P1. Other Identifier: The Meadows

* P2. Location: Not for Publication Unrestricted a. County Los Angeles

b. USGS 7.5' Quad _____ Date _____ T _____; R _____; _____ 1/4 of _____ 1/4 of Sec _____; _____ B.M.

c. Address 1200 Gravelia Street City Altadena Zip 91001

d. UTM: (Give more than one for large and/or linear feature) Zone _____, _____ mE/ _____ mN

e. Other Locational Data: (e.g. parcel #, legal description, directions to resource, elevation, additional UTM's, etc. as app
5863-013-020

* P3a. Description: (Describe resource and its major elements. Include design, materials, condition, alterations, size, setting, and boundaries.)
One-story Spanish Colonial Revival style single-family residence. Non-contributor because it was built after the period of significance.

Contributor

Integrity

* P3b. Resource Attributes: (List attributes and codes) HP2 Single family property

* P4. Resources Present: Building Structure Object Site District Element of District Other (Isolates, etc.)

P5a. Photograph or Drawing (Photograph required for buildings, structures, and objects)

P5b. Description of Photo: (View, date, etc.)

Facing south; 8/5/2020; IMG_2190.jpg



* P6. Date Constructed/Age and Sources:
 Prehistoric Historic Both

1990 LA County Assessor

* P7. Owner and Address:
N/A

P--Private

* P8. Recorded by: (Name, affiliation, address)
Carrie Chasteen

Sapphos Environmental, Inc.
430 N. Halstead St.
Pasadena, CA

* P9. Date Recorded: 8/4/2020

* P10. Survey Type: (Describe)
Reconnaissance Survey

* P11. Report Citation: (Cite survey report/other sources or "none") Altadena African American Historic Resources Survey

* Attachments: NONE Location Map Sketch Map Continuation Sheet Building, Structure, and Object Record
 Archaeological Record District Record Linear Feature Record Milling Station Record Rock Art Record Artifact Record
 Photograph Record Other: (List) _____

Primary # _____
HR # _____
Trinomial _____
NRHP Status Code 6Z

PRIMARY RECORD

Other Listings _____
Review Code _____ Reviewer _____ Date _____

Page 1 of 1

* Resource Name or #: 1210 Gravelia Street

P1. Other Identifier: The Meadows

* P2. Location: Not for Publication Unrestricted a. County Los Angeles

b. USGS 7.5' Quad _____ Date _____ T _____; R _____; _____ 1/4 of _____ 1/4 of Sec _____; _____ B.M.

c. Address 1210 Gravelia Street City Altadena Zip 91001

d. UTM: (Give more than one for large and/or linear feature) Zone _____, _____ mE/ _____ mN

e. Other Locational Data: (e.g. parcel #, legal description, directions to resource, elevation, additional UTMs, etc. as app
5863-021-011

* P3a. Description: (Describe resource and its major elements. Include design, materials, condition, alterations, size, setting, and boundaries.)
One-story Minimal Traditional style single-family residence. Non-contributor due to loss of integrity.

Contributor

Integrity

* P3b. Resource Attributes: (List attributes and codes) HP3 Multifamily property

* P4. Resources Present: Building Structure Object Site District Element of District Other (Isolates, etc.)

P5a. Photograph or Drawing (Photograph required for buildings, structures, and objects)

P5b. Description of Photo: (View, date, etc.)

Facing west; 8/5/2020; IMG_88.jpg



* P6. Date Constructed/Age and Sources:
 Prehistoric Historic Both

1945 LA County Assessor

* P7. Owner and Address:
N/A

P--Private

* P8. Recorded by: (Name, affiliation, address)
Carrie Chasteen

Sapphos Environmental, Inc.
430 N. Halstead St.

Pasadena, CA

* P9. Date Recorded: 8/4/2020

* P10. Survey Type: (Describe)
Reconnaissance Survey

* P11. Report Citation: (Cite survey report/other sources or "none") Altadena African American Historic Resources Survey

* Attachments: NONE Location Map Sketch Map Continuation Sheet Building, Structure, and Object Record
 Archaeological Record District Record Linear Feature Record Milling Station Record Rock Art Record Artifact Record
 Photograph Record Other: (List) _____

PRIMARY RECORD

Other Listings _____
Review Code _____ Reviewer _____ Date _____

Page 1 of 1

* Resource Name or #: 1086 Hollygrove Lane

P1. Other Identifier: The Meadows

* P2. Location: Not for Publication Unrestricted a. County Los Angeles

b. USGS 7.5' Quad _____ Date _____ T _____; R _____; _____ 1/4 of _____ 1/4 of Sec _____; _____ B.M.

c. Address 1086 Hollygrove Lane City Altadena Zip 91001

d. UTM: (Give more than one for large and/or linear feature) Zone _____, _____ mE/ _____ mN

e. Other Locational Data: (e.g. parcel #, legal description, directions to resource, elevation, additional UTM's, etc. as app
5863-014-002

* P3a. Description: (Describe resource and its major elements. Include design, materials, condition, alterations, size, setting, and boundaries.)
One-story Ranch style single-family residence. Non-contributor due to loss of integrity.

Contributor

Integrity

* P3b. Resource Attributes: (List attributes and codes) HP2 Single family property

* P4. Resources Present: Building Structure Object Site District Element of District Other (Isolates, etc.)

P5a. Photograph or Drawing (Photograph required for buildings, structures, and objects)

P5b. Description of Photo: (View, date, etc.)



Facing south; 8/5/2020; IMG_2197.jpg

* P6. Date Constructed/Age and Sources:
 Prehistoric Historic Both

1952 LA County Assessor

* P7. Owner and Address:

N/A

P--Private

* P8. Recorded by: (Name, affiliation, address)
Carrie Chasteen

Sapphos Environmental, Inc.
430 N. Halstead St.

Pasadena, CA

* P9. Date Recorded: 8/4/2020

* P10. Survey Type: (Describe)
Reconnaissance Survey

* P11. Report Citation: (Cite survey report/other sources or "none") Altadena African American Historic Resources Survey

* Attachments: NONE Location Map Sketch Map Continuation Sheet Building, Structure, and Object Record
 Archaeological Record District Record Linear Feature Record Milling Station Record Rock Art Record Artifact Record
 Photograph Record Other: (List) _____

Primary # _____
HR # _____
Trinomial _____
NRHP Status Code 6Z

PRIMARY RECORD

Other Listings _____
Review Code _____ Reviewer _____ Date _____

Page 1 of 1

* Resource Name or #: 1087 Hollygrove Lane

P1. Other Identifier: The Meadows

* P2. Location: Not for Publication Unrestricted a. County Los Angeles

b. USGS 7.5' Quad _____ Date _____ T _____; R _____; _____ 1/4 of _____ 1/4 of Sec _____; _____ B.M.

c. Address 1087 Hollygrove Lane City Altadena Zip 91001

d. UTM: (Give more than one for large and/or linear feature) Zone _____, _____ mE/ _____ mN

e. Other Locational Data: (e.g. parcel #, legal description, directions to resource, elevation, additional UTM's, etc. as app
5863-014-008

* P3a. Description: (Describe resource and its major elements. Include design, materials, condition, alterations, size, setting, and boundaries.)
One-story Minimal Traditional style single-family residence with second floor addition. Non-contributor due to loss of integrity.

Contributor

Integrity

* P3b. Resource Attributes: (List attributes and codes) HP2 Single family property

* P4. Resources Present: Building Structure Object Site District Element of District Other (Isolates, etc.)

P5a. Photograph or Drawing (Photograph required for buildings, structures, and objects)

P5b. Description of Photo: (View, date, etc.)

Facing north; 8/5/2020; IMG_2204.jpg



* P6. Date Constructed/Age and Sources:
 Prehistoric Historic Both

1949 LA County Assessor

* P7. Owner and Address:
N/A

P--Private

* P8. Recorded by: (Name, affiliation, address)
Carrie Chasteen

Sapphos Environmental, Inc.
430 N. Halstead St.
Pasadena, CA

* P9. Date Recorded: 8/4/2020

* P10. Survey Type: (Describe)
Reconnaissance Survey

* P11. Report Citation: (Cite survey report/other sources or "none") Altadena African American Historic Resources Survey

* Attachments: NONE Location Map Sketch Map Continuation Sheet Building, Structure, and Object Record
 Archaeological Record District Record Linear Feature Record Milling Station Record Rock Art Record Artifact Record
 Photograph Record Other: (List) _____

PRIMARY RECORD

Other Listings _____
Review Code _____ Reviewer _____ Date _____

Page 1 of 1

* Resource Name or #: 4312 Rising Hill Road

P1. Other Identifier: The Meadows

* P2. Location: Not for Publication Unrestricted a. County Los Angeles

b. USGS 7.5' Quad _____ Date _____ T _____; R _____; _____ 1/4 of _____ 1/4 of Sec _____; _____ B.M.

c. Address 4312 Rising Hill Road City Altadena Zip 91001

d. UTM: (Give more than one for large and/or linear feature) Zone _____, _____ mE/ _____ mN

e. Other Locational Data: (e.g. parcel #, legal description, directions to resource, elevation, additional UTM's, etc. as app
5863-014-010

* P3a. Description: (Describe resource and its major elements. Include design, materials, condition, alterations, size, setting, and boundaries.)
One-story Ranch style single-family residence. Non-contributor due to loss of integrity.

Contributor

Integrity

* P3b. Resource Attributes: (List attributes and codes) HP2 Single family property

* P4. Resources Present: Building Structure Object Site District Element of District Other (Isolates, etc.)

P5a. Photograph or Drawing (Photograph required for buildings, structures, and objects)

P5b. Description of Photo: (View, date, etc.)

Facing east; 8/5/2020; IMG_2206.jpg



* P6. Date Constructed/Age and Sources:

Prehistoric Historic Both

1954 LA County Assessor

* P7. Owner and Address:

N/A

P--Private

* P8. Recorded by: (Name, affiliation, address)

Carrie Chasteen

Sapphos Environmental, Inc.

430 N. Halstead St.

Pasadena, CA

* P9. Date Recorded: 8/4/2020

* P10. Survey Type: (Describe)

Reconnaissance Survey

* P11. Report Citation: (Cite survey report/other sources or "none") Altadena African American Historic Resources Survey

* Attachments: NONE Location Map Sketch Map Continuation Sheet Building, Structure, and Object Record
 Archaeological Record District Record Linear Feature Record Milling Station Record Rock Art Record Artifact Record
 Photograph Record Other: (List) _____

Primary # _____
HR # _____
Trinomial _____
NRHP Status Code 6Z

PRIMARY RECORD

Other Listings _____
Review Code _____ Reviewer _____ Date _____

Page 1 of 1

* Resource Name or #: 4338 Rising Hill Road

P1. Other Identifier: The Meadows

* P2. Location: Not for Publication Unrestricted a. County Los Angeles

b. USGS 7.5' Quad _____ Date _____ T _____; R _____; _____ 1/4 of _____ 1/4 of Sec _____; _____ B.M.

c. Address 4338 Rising Hill Road City Altadena Zip 91001

d. UTM: (Give more than one for large and/or linear feature) Zone _____, _____ mE/ _____ mN

e. Other Locational Data: (e.g. parcel #, legal description, directions to resource, elevation, additional UTM's, etc. as app
5863-014-013

* P3a. Description: (Describe resource and its major elements. Include design, materials, condition, alterations, size, setting, and boundaries.)
One-story Ranch style single-family residence. Non-contributor due to loss of integrity.

Contributor

Integrity

* P3b. Resource Attributes: (List attributes and codes) HP2 Single family property

* P4. Resources Present: Building Structure Object Site District Element of District Other (Isolates, etc.)

P5a. Photograph or Drawing (Photograph required for buildings, structures, and objects)

P5b. Description of Photo: (View, date, etc.)

Facing east; 8/5/2020; IMG_2209.jpg



* P6. Date Constructed/Age and Sources:

Prehistoric Historic Both

1960 LA County Assessor

* P7. Owner and Address:

N/A

P--Private

* P8. Recorded by: (Name, affiliation, address)

Carrie Chasteen

Sapphos Environmental, Inc.

430 N. Halstead St.

Pasadena, CA

* P9. Date Recorded: 8/4/2020

* P10. Survey Type: (Describe)

Reconnaissance Survey

* P11. Report Citation: (Cite survey report/other sources or "none") Altadena African American Historic Resources Survey

* Attachments: NONE Location Map Sketch Map Continuation Sheet Building, Structure, and Object Record
 Archaeological Record District Record Linear Feature Record Milling Station Record Rock Art Record Artifact Record
 Photograph Record Other: (List) _____

Primary # _____
HR # _____
Trinomial _____
NRHP Status Code 6Z

PRIMARY RECORD

Other Listings _____
Review Code _____ Reviewer _____ Date _____

Page 1 of 1

* Resource Name or #: 4344 Rising Hill Road

P1. Other Identifier: The Meadows

* P2. Location: Not for Publication Unrestricted a. County Los Angeles

b. USGS 7.5' Quad _____ Date _____ T _____; R _____; _____ 1/4 of _____ 1/4 of Sec _____; _____ B.M.

c. Address 4344 Rising Hill Road City Altadena Zip 91001

d. UTM: (Give more than one for large and/or linear feature) Zone _____, _____ mE/ _____ mN

e. Other Locational Data: (e.g. parcel #, legal description, directions to resource, elevation, additional UTM's, etc. as app
5863-008-010

* P3a. Description: (Describe resource and its major elements. Include design, materials, condition, alterations, size, setting, and boundaries.)
One-story Ranch style single-family residence. Non-contributor due to loss of integrity.

Contributor

Integrity

* P3b. Resource Attributes: (List attributes and codes) HP2 Single family property

* P4. Resources Present: Building Structure Object Site District Element of District Other (Isolates, etc.)

P5a. Photograph or Drawing (Photograph required for buildings, structures, and objects)

P5b. Description of Photo: (View, date, etc.)

Facing east; 8/5/2020; IMG_2210.jpg



* P6. Date Constructed/Age and Sources:

Prehistoric Historic Both

1953 LA County Assessor

* P7. Owner and Address:

N/A

P--Private

* P8. Recorded by: (Name, affiliation, address)

Carrie Chasteen

Sapphos Environmental, Inc.

430 N. Halstead St.

Pasadena, CA

* P9. Date Recorded: 8/4/2020

* P10. Survey Type: (Describe)

Reconnaissance Survey

* P11. Report Citation: (Cite survey report/other sources or "none") Altadena African American Historic Resources Survey

* Attachments: NONE Location Map Sketch Map Continuation Sheet Building, Structure, and Object Record
 Archaeological Record District Record Linear Feature Record Milling Station Record Rock Art Record Artifact Record
 Photograph Record Other: (List) _____

Primary # _____
HR # _____
Trinomial _____
NRHP Status Code 6Z

PRIMARY RECORD

Other Listings _____
Review Code _____ Reviewer _____ Date _____

Page 1 of 1

* Resource Name or #: 4414 Rising Hill Road

P1. Other Identifier: The Meadows

* P2. Location: Not for Publication Unrestricted a. County Los Angeles

b. USGS 7.5' Quad _____ Date _____ T _____; R _____; _____ 1/4 of _____ 1/4 of Sec _____; _____ B.M.

c. Address 4414 Rising Hill Road City Altadena Zip 91001

d. UTM: (Give more than one for large and/or linear feature) Zone _____, _____ mE/ _____ mN

e. Other Locational Data: (e.g. parcel #, legal description, directions to resource, elevation, additional UTM's, etc. as app
5863-008-002

* P3a. Description: (Describe resource and its major elements. Include design, materials, condition, alterations, size, setting, and boundaries.)
One-story Ranch style single-family residence. Non-contributor due to loss of integrity.

Contributor

Integrity

* P3b. Resource Attributes: (List attributes and codes) HP2 Single family property

* P4. Resources Present: Building Structure Object Site District Element of District Other (Isolates, etc.)

P5a. Photograph or Drawing (Photograph required for buildings, structures, and objects)

P5b. Description of Photo: (View, date, etc.)

Facing east; 8/5/2020; IMG_0689.jpg



* P6. Date Constructed/Age and Sources:
 Prehistoric Historic Both

1950 LA County Assessor

* P7. Owner and Address:
N/A

P--Private

* P8. Recorded by: (Name, affiliation, address)
Kasey Conley

Sapphos Environmental, Inc.
430 N. Halstead St.
Pasadena, CA

* P9. Date Recorded: 8/4/2020

* P10. Survey Type: (Describe)
Reconnaissance Survey

* P11. Report Citation: (Cite survey report/other sources or "none") Altadena African American Historic Resources Survey

* Attachments: NONE Location Map Sketch Map Continuation Sheet Building, Structure, and Object Record
 Archaeological Record District Record Linear Feature Record Milling Station Record Rock Art Record Artifact Record
 Photograph Record Other: (List) _____

PRIMARY RECORD

Other Listings _____
Review Code _____ Reviewer _____ Date _____

Page 1 of 1

* Resource Name or #: 4444 Rising Hill Road

P1. Other Identifier: The Meadows

* P2. Location: Not for Publication Unrestricted a. County Los Angeles

b. USGS 7.5' Quad _____ Date _____ T _____; R _____; _____ 1/4 of _____ 1/4 of Sec _____; _____ B.M.

c. Address 4444 Rising Hill Road City Altadena Zip 91001

d. UTM: (Give more than one for large and/or linear feature) Zone _____, _____ mE/ _____ mN

e. Other Locational Data: (e.g. parcel #, legal description, directions to resource, elevation, additional UTM's, etc. as app
5863-007-028

* P3a. Description: (Describe resource and its major elements. Include design, materials, condition, alterations, size, setting, and boundaries.)
One-story Ranch style single-family residence. Non-contributor due to loss of integrity.

Contributor

Integrity

* P3b. Resource Attributes: (List attributes and codes) HP2 Single family property

* P4. Resources Present: Building Structure Object Site District Element of District Other (Isolates, etc.)

P5a. Photograph or Drawing (Photograph required for buildings, structures, and objects)



P5b. Description of Photo: (View, date, etc.)

Facing east; 8/5/2020; IMG_0658.jpg

* P6. Date Constructed/Age and Sources:

Prehistoric Historic Both

1953 LA County Assessor

* P7. Owner and Address:

N/A

P--Private

* P8. Recorded by: (Name, affiliation, address)

Kasey Conley

Sapphos Environmental, Inc.

430 N. Halstead St.

Pasadena, CA

* P9. Date Recorded: 8/4/2020

* P10. Survey Type: (Describe)

Reconnaissance Survey

* P11. Report Citation: (Cite survey report/other sources or "none") Altadena African American Historic Resources Survey

* Attachments: NONE Location Map Sketch Map Continuation Sheet Building, Structure, and Object Record
 Archaeological Record District Record Linear Feature Record Milling Station Record Rock Art Record Artifact Record
 Photograph Record Other: (List) _____

Primary # _____
HR # _____
Trinomial _____
NRHP Status Code 6Z

PRIMARY RECORD

Other Listings _____
Review Code _____ Reviewer _____ Date _____

Page 1 of 1

* Resource Name or #: 4455 Rising Hill Road

P1. Other Identifier: The Meadows

* P2. Location: Not for Publication Unrestricted a. County Los Angeles

b. USGS 7.5' Quad _____ Date _____ T _____; R _____; _____ 1/4 of _____ 1/4 of Sec _____; _____ B.M.

c. Address 4455 Rising Hill Road City Altadena Zip 91001

d. UTM: (Give more than one for large and/or linear feature) Zone _____, _____ mE/ _____ mN

e. Other Locational Data: (e.g. parcel #, legal description, directions to resource, elevation, additional UTM's, etc. as app
5863-010-003

* P3a. Description: (Describe resource and its major elements. Include design, materials, condition, alterations, size, setting, and boundaries.)
One-story Ranch style single-family residence. Non-contributor due to loss of integrity.

Contributor

Integrity

* P3b. Resource Attributes: (List attributes and codes) HP2 Single family property

* P4. Resources Present: Building Structure Object Site District Element of District Other (Isolates, etc.)

P5a. Photograph or Drawing (Photograph required for buildings, structures, and objects)

P5b. Description of Photo: (View, date, etc.)

Facing west; 8/5/2020; IMG_0655.jpg



* P6. Date Constructed/Age and Sources:

Prehistoric Historic Both

1953 LA County Assessor

* P7. Owner and Address:

N/A

P--Private

* P8. Recorded by: (Name, affiliation, address)

Kasey Conley

Sapphos Environmental, Inc.

430 N. Halstead St.

Pasadena, CA

* P9. Date Recorded: 8/4/2020

* P10. Survey Type: (Describe)

Reconnaissance Survey

* P11. Report Citation: (Cite survey report/other sources or "none") Altadena African American Historic Resources Survey

* Attachments: NONE Location Map Sketch Map Continuation Sheet Building, Structure, and Object Record
 Archaeological Record District Record Linear Feature Record Milling Station Record Rock Art Record Artifact Record
 Photograph Record Other: (List) _____

Primary # _____
HR # _____
Trinomial _____
NRHP Status Code 6Z

PRIMARY RECORD

Other Listings _____
Review Code _____ Reviewer _____ Date _____

Page 1 of 1

* Resource Name or #: 4480 Rising Hill Road

P1. Other Identifier: The Meadows

* P2. Location: Not for Publication Unrestricted a. County Los Angeles

b. USGS 7.5' Quad _____ Date _____ T _____; R _____; _____ 1/4 of _____ 1/4 of Sec _____; _____ B.M.

c. Address 4480 Rising Hill Road City Altadena Zip 91001

d. UTM: (Give more than one for large and/or linear feature) Zone _____, _____ mE/ _____ mN

e. Other Locational Data: (e.g. parcel #, legal description, directions to resource, elevation, additional UTMs, etc. as app
5863-007-008

* P3a. Description: (Describe resource and its major elements. Include design, materials, condition, alterations, size, setting, and boundaries.)
One-story Ranch style single-family residence. Non-contributor due to loss of integrity.

Contributor

Integrity

* P3b. Resource Attributes: (List attributes and codes) HP2 Single family property

* P4. Resources Present: Building Structure Object Site District Element of District Other (Isolates, etc.)

P5a. Photograph or Drawing (Photograph required for buildings, structures, and objects)



P5b. Description of Photo: (View, date, etc.)

Facing east; 8/5/2020; IMG_0662.jpg

* P6. Date Constructed/Age and Sources:

Prehistoric Historic Both

1951 LA County Assessor

* P7. Owner and Address:

N/A

P--Private

* P8. Recorded by: (Name, affiliation, address)

Kasey Conley

Sapphos Environmental, Inc.

430 N. Halstead St.

Pasadena, CA

* P9. Date Recorded: 8/4/2020

* P10. Survey Type: (Describe)

Reconnaissance Survey

* P11. Report Citation: (Cite survey report/other sources or "none") Altadena African American Historic Resources Survey

* Attachments: NONE Location Map Sketch Map Continuation Sheet Building, Structure, and Object Record

Archaeological Record District Record Linear Feature Record Milling Station Record Rock Art Record Artifact Record

Photograph Record Other: (List) _____

PRIMARY RECORD

Other Listings _____
Review Code _____ Reviewer _____ Date _____

Page 1 of 1

* Resource Name or #: 4494 Rising Hill Road

P1. Other Identifier: The Meadows

* P2. Location: Not for Publication Unrestricted a. County Los Angeles

b. USGS 7.5' Quad _____ Date _____ T _____; R _____; _____ 1/4 of _____ 1/4 of Sec _____; _____ B.M.

c. Address 4494 Rising Hill Road City Altadena Zip 91001

d. UTM: (Give more than one for large and/or linear feature) Zone _____, _____ mE/ _____ mN

e. Other Locational Data: (e.g. parcel #, legal description, directions to resource, elevation, additional UTM's, etc. as app
5863-007-007

* P3a. Description: (Describe resource and its major elements. Include design, materials, condition, alterations, size, setting, and boundaries.)
One-story Ranch style single-family residence. Non-contributor due to loss of integrity.

Contributor

Integrity

* P3b. Resource Attributes: (List attributes and codes) HP2 Single family property

* P4. Resources Present: Building Structure Object Site District Element of District Other (Isolates, etc.)

P5a. Photograph or Drawing (Photograph required for buildings, structures, and objects)

P5b. Description of Photo: (View, date, etc.)

Facing east; 8/5/2020; IMG_0663.jpg



* P6. Date Constructed/Age and Sources:

Prehistoric Historic Both

1951 LA County Assessor

* P7. Owner and Address:

N/A

P--Private

* P8. Recorded by: (Name, affiliation, address)

Kasey Conley

Sapphos Environmental, Inc.

430 N. Halstead St.

Pasadena, CA

* P9. Date Recorded: 8/4/2020

* P10. Survey Type: (Describe)

Reconnaissance Survey

* P11. Report Citation: (Cite survey report/other sources or "none") Altadena African American Historic Resources Survey

* Attachments: NONE Location Map Sketch Map Continuation Sheet Building, Structure, and Object Record
 Archaeological Record District Record Linear Feature Record Milling Station Record Rock Art Record Artifact Record
 Photograph Record Other: (List) _____

PRIMARY RECORD

Other Listings _____
Review Code _____ Reviewer _____ Date _____

Page 1 of 1

* Resource Name or #: 4501 Rising Hill Road

P1. Other Identifier: The Meadows

* P2. Location: Not for Publication Unrestricted a. County Los Angeles

b. USGS 7.5' Quad _____ Date _____ T _____; R _____; _____ 1/4 of _____ 1/4 of Sec _____; _____ B.M.

c. Address 4501 Rising Hill Road City Altadena Zip 91001

d. UTM: (Give more than one for large and/or linear feature) Zone _____, _____ mE/ _____ mN

e. Other Locational Data: (e.g. parcel #, legal description, directions to resource, elevation, additional UTMs, etc. as app
5863-010-008

* P3a. Description: (Describe resource and its major elements. Include design, materials, condition, alterations, size, setting, and boundaries.)
One-story Ranch style single-family residence. Non-contributor due to loss of integrity.

Contributor

Integrity

* P3b. Resource Attributes: (List attributes and codes) HP2 Single family property

* P4. Resources Present: Building Structure Object Site District Element of District Other (Isolates, etc.)

P5a. Photograph or Drawing (Photograph required for buildings, structures, and objects)

P5b. Description of Photo: (View, date, etc.)



Facing west; 8/5/2020; IMG_0650.jpg

* P6. Date Constructed/Age and Sources:
 Prehistoric Historic Both

1955 LA County Assessor

* P7. Owner and Address:

N/A

P--Private

* P8. Recorded by: (Name, affiliation, address)

Kasey Conley

Sapphos Environmental, Inc.

430 N. Halstead St.

Pasadena, CA

* P9. Date Recorded: 8/4/2020

* P10. Survey Type: (Describe)

Reconnaissance Survey

* P11. Report Citation: (Cite survey report/other sources or "none") Altadena African American Historic Resources Survey

* Attachments: NONE Location Map Sketch Map Continuation Sheet Building, Structure, and Object Record
 Archaeological Record District Record Linear Feature Record Milling Station Record Rock Art Record Artifact Record
 Photograph Record Other: (List) _____

Primary # _____
HR # _____
Trinomial _____
NRHP Status Code 6Z

PRIMARY RECORD

Other Listings _____
Review Code _____ Reviewer _____ Date _____

Page 1 of 1

* Resource Name or #: 4585 Rising Hill Road

P1. Other Identifier: The Meadows

* P2. Location: Not for Publication Unrestricted a. County Los Angeles

b. USGS 7.5' Quad _____ Date _____ T _____; R _____; _____ 1/4 of _____ 1/4 of Sec _____; _____ B.M.

c. Address 4585 Rising Hill Road City Altadena Zip 91001

d. UTM: (Give more than one for large and/or linear feature) Zone _____, _____ mE/ _____ mN

e. Other Locational Data: (e.g. parcel #, legal description, directions to resource, elevation, additional UTMs, etc. as app
5863-010-017

* P3a. Description: (Describe resource and its major elements. Include design, materials, condition, alterations, size, setting, and boundaries.)
One-story Ranch style single-family residence. Non-contributor due to loss of integrity.

Contributor

Integrity

* P3b. Resource Attributes: (List attributes and codes) HP2 Single family property

* P4. Resources Present: Building Structure Object Site District Element of District Other (Isolates, etc.)

P5a. Photograph or Drawing (Photograph required for buildings, structures, and objects)



P5b. Description of Photo: (View, date, etc.)

Facing west; 8/5/2020; IMG_0642.jpg

* P6. Date Constructed/Age and Sources:

Prehistoric Historic Both

1950 LA County Assessor

* P7. Owner and Address:

N/A

P--Private

* P8. Recorded by: (Name, affiliation, address)

Kasey Conley

Sapphos Environmental, Inc.

430 N. Halstead St.

Pasadena, CA

* P9. Date Recorded: 8/4/2020

* P10. Survey Type: (Describe)

Reconnaissance Survey

* P11. Report Citation: (Cite survey report/other sources or "none") Altadena African American Historic Resources Survey

* Attachments: NONE Location Map Sketch Map Continuation Sheet Building, Structure, and Object Record
 Archaeological Record District Record Linear Feature Record Milling Station Record Rock Art Record Artifact Record
 Photograph Record Other: (List) _____

PRIMARY RECORD

Other Listings _____
Review Code _____ Reviewer _____ Date _____

Page 1 of 1

* Resource Name or #: 4610 Rising Hill Road

P1. Other Identifier: The Meadows

* P2. Location: Not for Publication Unrestricted a. County Los Angeles

b. USGS 7.5' Quad _____ Date _____ T _____; R _____; _____ 1/4 of _____ 1/4 of Sec _____; _____ B.M.

c. Address 4610 Rising Hill Road City Altadena Zip 91001

d. UTM: (Give more than one for large and/or linear feature) Zone _____, _____ mE/ _____ mN

e. Other Locational Data: (e.g. parcel #, legal description, directions to resource, elevation, additional UTM's, etc. as app
5863-007-025

* P3a. Description: (Describe resource and its major elements. Include design, materials, condition, alterations, size, setting, and boundaries.)
Non-contributor due to new construction and loss of integrity.

Contributor

Integrity

* P3b. Resource Attributes: (List attributes and codes) HP2 Single family property

* P4. Resources Present: Building Structure Object Site District Element of District Other (Isolates, etc.)

P5a. Photograph or Drawing (Photograph required for buildings, structures, and objects)

P5b. Description of Photo: (View, date, etc.)

Facing east; 8/5/2020; IMG_0640.jpg



* P6. Date Constructed/Age and Sources:

Prehistoric Historic Both

1982 LA County Assessor

* P7. Owner and Address:

N/A

P--Private

* P8. Recorded by: (Name, affiliation, address)

Kasey Conley

Sapphos Environmental, Inc.

430 N. Halstead St.

Pasadena, CA

* P9. Date Recorded: 8/4/2020

* P10. Survey Type: (Describe)

Reconnaissance Survey

* P11. Report Citation: (Cite survey report/other sources or "none") Altadena African American Historic Resources Survey

* Attachments: NONE Location Map Sketch Map Continuation Sheet Building, Structure, and Object Record
 Archaeological Record District Record Linear Feature Record Milling Station Record Rock Art Record Artifact Record
 Photograph Record Other: (List) _____

PRIMARY RECORD

Other Listings _____
Review Code _____ Reviewer _____ Date _____

Page 1 of 1

* Resource Name or #: 4623 Rising Hill Road

P1. Other Identifier: The Meadows

* P2. Location: Not for Publication Unrestricted a. County Los Angeles

b. USGS 7.5' Quad _____ Date _____ T _____; R _____; _____ 1/4 of _____ 1/4 of Sec _____; _____ B.M.

c. Address 4623 Rising Hill Road City Altadena Zip 91001

d. UTM: (Give more than one for large and/or linear feature) Zone _____, _____ mE/ _____ mN

e. Other Locational Data: (e.g. parcel #, legal description, directions to resource, elevation, additional UTM's, etc. as app
5863-010-024

* P3a. Description: (Describe resource and its major elements. Include design, materials, condition, alterations, size, setting, and boundaries.)
One-story Ranch style single-family residence. Non-contributor due to loss of integrity.

Contributor

Integrity

* P3b. Resource Attributes: (List attributes and codes) HP2 Single family property

* P4. Resources Present: Building Structure Object Site District Element of District Other (Isolates, etc.)

P5a. Photograph or Drawing (Photograph required for buildings, structures, and objects)

P5b. Description of Photo: (View, date, etc.)

Facing west; 8/5/2020; IMG_0637.jpg



* P6. Date Constructed/Age and Sources:

Prehistoric Historic Both

1951 LA County Assessor

* P7. Owner and Address:

N/A

P--Private

* P8. Recorded by: (Name, affiliation, address)

Kasey Conley

Sapphos Environmental, Inc.

430 N. Halstead St.

Pasadena, CA

* P9. Date Recorded: 8/4/2020

* P10. Survey Type: (Describe)

Reconnaissance Survey

* P11. Report Citation: (Cite survey report/other sources or "none") Altadena African American Historic Resources Survey

* Attachments: NONE Location Map Sketch Map Continuation Sheet Building, Structure, and Object Record
 Archaeological Record District Record Linear Feature Record Milling Station Record Rock Art Record Artifact Record
 Photograph Record Other: (List) _____

PRIMARY RECORD

Other Listings _____
Review Code _____ Reviewer _____ Date _____

Page 1 of 1

* Resource Name or #: 4630 Rising Hill Road

P1. Other Identifier: The Meadows

* P2. Location: Not for Publication Unrestricted a. County Los Angeles

b. USGS 7.5' Quad _____ Date _____ T _____; R _____; _____ 1/4 of _____ 1/4 of Sec _____; _____ B.M.

c. Address 4630 Rising Hill Rd City Altadena Zip 91001

d. UTM: (Give more than one for large and/or linear feature) Zone _____, _____ mE/ _____ mN

e. Other Locational Data: (e.g. parcel #, legal description, directions to resource, elevation, additional UTM's, etc. as app
5863-005-006

* P3a. Description: (Describe resource and its major elements. Include design, materials, condition, alterations, size, setting, and boundaries.)
Two-story Mid-Century Modern style single-family residence. Non-contributor due to loss of integrity.

Contributor

Integrity

* P3b. Resource Attributes: (List attributes and codes) HP2 Single family property

* P4. Resources Present: Building Structure Object Site District Element of District Other (Isolates, etc.)

P5a. Photograph or Drawing (Photograph required for buildings, structures, and objects)

P5b. Description of Photo: (View, date, etc.)

Facing east; 8/8/2020; IMG_2308.jpg



* P6. Date Constructed/Age and Sources:
 Prehistoric Historic Both

1954 LA County Assessor

* P7. Owner and Address:
N/A

P--Private

* P8. Recorded by: (Name, affiliation, address)
Carrie Chasteen

Sapphos Environmental, Inc.
430 N. Halstead St.
Pasadena, CA

* P9. Date Recorded: 8/4/2020

* P10. Survey Type: (Describe)
Reconnaissance Survey

* P11. Report Citation: (Cite survey report/other sources or "none") Altadena African American Historic Resources Survey

* Attachments: NONE Location Map Sketch Map Continuation Sheet Building, Structure, and Object Record
 Archaeological Record District Record Linear Feature Record Milling Station Record Rock Art Record Artifact Record
 Photograph Record Other: (List) _____

PRIMARY RECORD

Other Listings _____
Review Code _____ Reviewer _____ Date _____

Page 1 of 1

* Resource Name or #: 1020 Sunmore Lane

P1. Other Identifier: The Meadows

* P2. Location: Not for Publication Unrestricted a. County Los Angeles

b. USGS 7.5' Quad _____ Date _____ T _____; R _____; _____ 1/4 of _____ 1/4 of Sec _____; _____ B.M.

c. Address 1020 Sunmore Lane City Altadena Zip 91001

d. UTM: (Give more than one for large and/or linear feature) Zone _____, _____ mE/ _____ mN

e. Other Locational Data: (e.g. parcel #, legal description, directions to resource, elevation, additional UTMs, etc. as app
5863-009-010

* P3a. Description: (Describe resource and its major elements. Include design, materials, condition, alterations, size, setting, and boundaries.)
One-story vernacular single-family with large 2-story rear addition. Non-contributor due to loss of integrity.

Contributor

Integrity

* P3b. Resource Attributes: (List attributes and codes) HP2 Single family property

* P4. Resources Present: Building Structure Object Site District Element of District Other (Isolates, etc.)

P5a. Photograph or Drawing (Photograph required for buildings, structures, and objects)



P5b. Description of Photo: (View, date, etc.)

Facing south; 8/5/2020; IMG_2137.jpg

* P6. Date Constructed/Age and Sources:

Prehistoric Historic Both

1953 LA County Assessor

* P7. Owner and Address:

N/A

P--Private

* P8. Recorded by: (Name, affiliation, address)

Carrie Chasteen

Sapphos Environmental, Inc.

430 N. Halstead St.

Pasadena, CA

* P9. Date Recorded: 8/4/2020

* P10. Survey Type: (Describe)

Reconnaissance Survey

* P11. Report Citation: (Cite survey report/other sources or "none") Altadena African American Historic Resources Survey

* Attachments: NONE Location Map Sketch Map Continuation Sheet Building, Structure, and Object Record

Archaeological Record District Record Linear Feature Record Milling Station Record Rock Art Record Artifact Record

Photograph Record Other: (List) _____

Primary # _____
HR # _____
Trinomial _____
NRHP Status Code 6Z

PRIMARY RECORD

Other Listings _____
Review Code _____ Reviewer _____ Date _____

Page 1 of 1

* Resource Name or #: 1027 Sunmore Lane

P1. Other Identifier: The Meadows

* P2. Location: Not for Publication Unrestricted a. County Los Angeles

b. USGS 7.5' Quad _____ Date _____ T _____; R _____; _____ 1/4 of _____ 1/4 of Sec _____; _____ B.M.

c. Address 1027 Sunmore Lane City Altadena Zip 91001

d. UTM: (Give more than one for large and/or linear feature) Zone _____, _____ mE/ _____ mN

e. Other Locational Data: (e.g. parcel #, legal description, directions to resource, elevation, additional UTM's, etc. as app
5863-009-012

* P3a. Description: (Describe resource and its major elements. Include design, materials, condition, alterations, size, setting, and boundaries.)
One-story vernacular single-family residence. Non-contributor due to loss of integrity.

Contributor

Integrity

* P3b. Resource Attributes: (List attributes and codes) HP2 Single family property

* P4. Resources Present: Building Structure Object Site District Element of District Other (Isolates, etc.)

P5a. Photograph or Drawing (Photograph required for buildings, structures, and objects)



P5b. Description of Photo: (View, date, etc.)

Facing west; 8/5/2020; IMG_2139.jpg

* P6. Date Constructed/Age and Sources:
 Prehistoric Historic Both

1956 LA County Assessor

* P7. Owner and Address:
N/A

P--Private

* P8. Recorded by: (Name, affiliation, address)
Carrie Chasteen

Sapphos Environmental, Inc.
430 N. Halstead St.
Pasadena, CA

* P9. Date Recorded: 8/4/2020

* P10. Survey Type: (Describe)
Reconnaissance Survey

* P11. Report Citation: (Cite survey report/other sources or "none") Altadena African American Historic Resources Survey

* Attachments: NONE Location Map Sketch Map Continuation Sheet Building, Structure, and Object Record
 Archaeological Record District Record Linear Feature Record Milling Station Record Rock Art Record Artifact Record
 Photograph Record Other: (List) _____

Page 1 of 1

*NRHP Status Code 5S2

*Resource Name or # (Assigned by recorder) The S.E.N.C.H.

D1. Historic Name: The S.E.N.C.H.

D2. Common Name: The S.E.N.C.H.

*D3. **Detailed Description** (Discuss overall coherence of the district, its setting, visual characteristics, and minor features. List all elements of district.):

The S.E.N.C.H is made up single-family residences that were constructed in 1947 in the Ranch or Minimal Traditional styles of architecture with some earlier Period Revival residences also present.

*D4. **Boundary Description** (Describe limits of district and attach map showing boundary and district elements.):

S.E.N.C.H, which stood for the streets it patrolled on the west side of Altadena including Sacramento Street, El Sol Street, Neldome Street, Casitas Street, and Hanning Avenue.

*D5. **Boundary Justification:**

In 1972, the first neighborhood watch group in Altadena was formed by resident Joseph Shearron in the area called S.E.N.C.H.

D6. **Significance: Theme** Ethnic Minority (African American) **Area** Altadena

Period of Significance 1972 **Applicable Criteria** A

(Discuss district's importance in terms of its historical context as defined by theme, period of significance, and geographic scope. Also address the integrity of the district as a whole.)

According to the association's by-laws, its purpose was "to eliminate crime, create unity among neighbors, improve the overall physical appearance of the neighborhood, and instill pride in the people of the community." The group worked to ensure the neighborhoods that were forming as "Black neighborhoods" stayed physically appealing, united, and low in crime rate. Door to door contact and conversations with neighbors made sure that no one could point to the area as "blighted" or a reason to stop further integration. The "Dots on the Map" campaign a decade earlier highlighted this area as one which welcomed integration and a prominent Black community grew around the streets which the watch group patrolled.

*D7. **References** (Give full citations including the names and addresses of any informants, where possible.):

S.E.N.C.H Neighborhood Improvement Association By-Laws, February 1972. Courtesy of Altadena Historical Society.

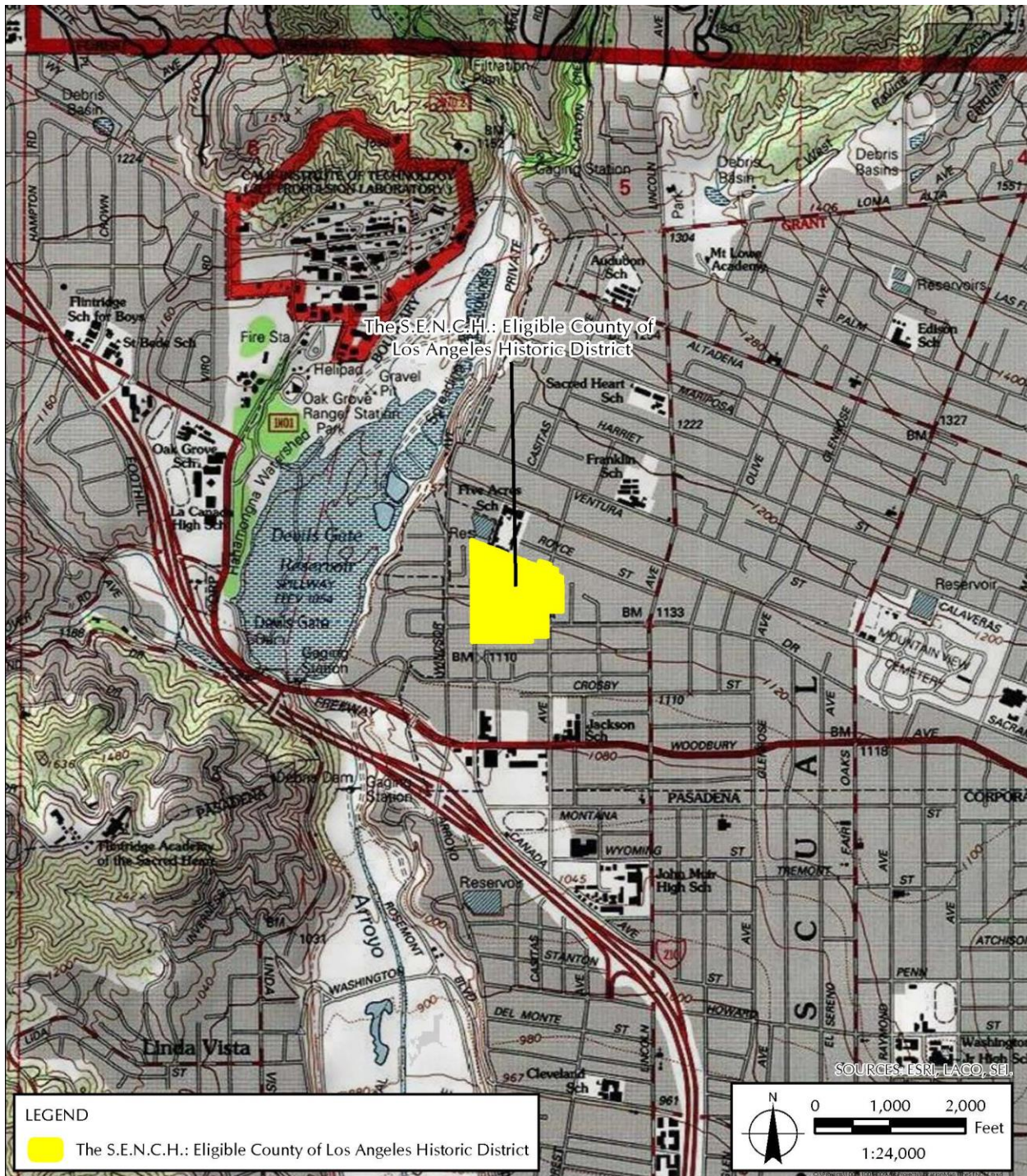
Interview with Carlotta Milton, August 4, 2020.

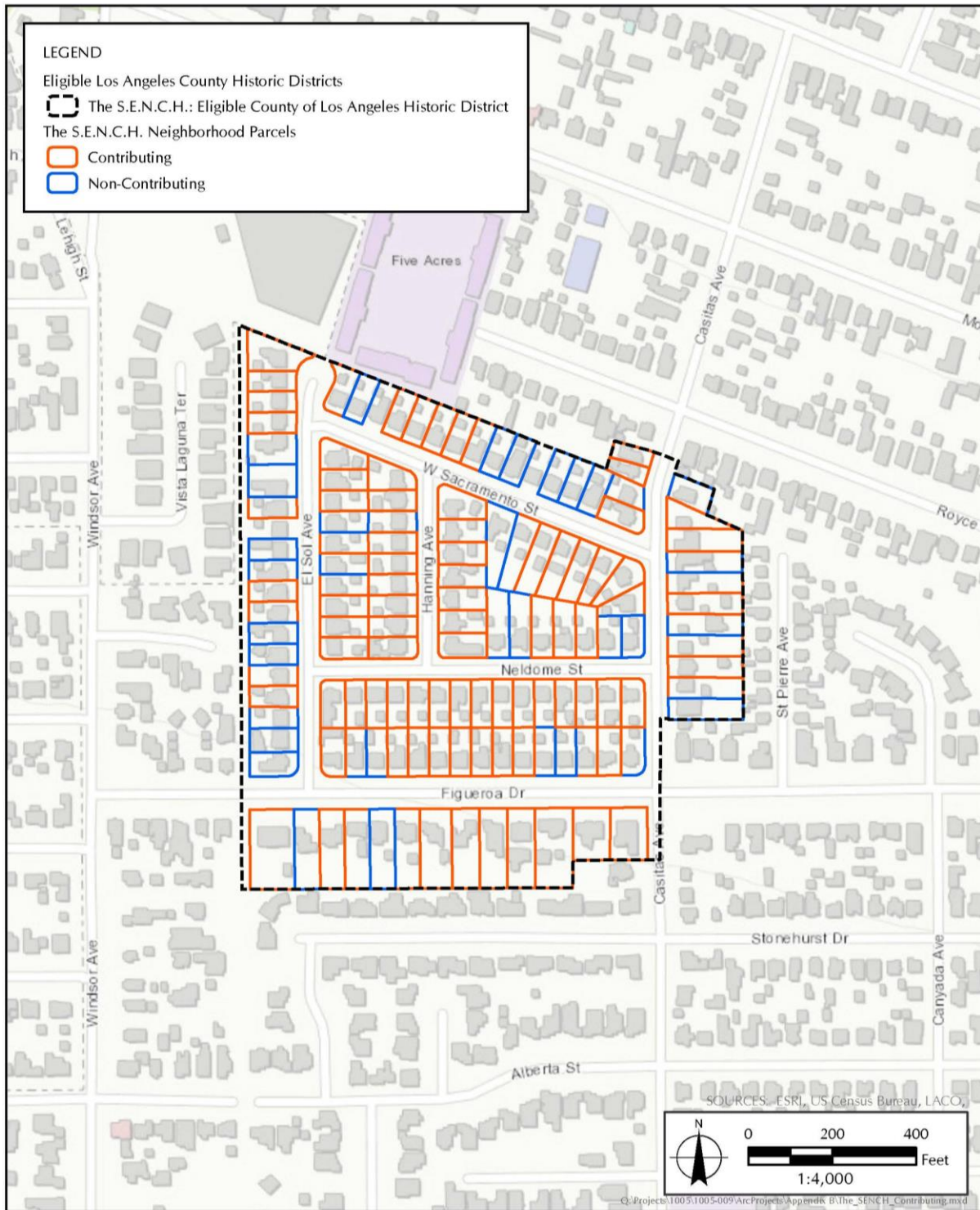
*D8. **Evaluator:** Carrie Chasteen

Date: 08/11/2020

Affiliation and Address:

Sapphos Environmental, Inc., 430 N. Halstead St., Pasadena, CA 91107





State of California — The Resources Agency
DEPARTMENT OF PARKS AND RECREATION
PRIMARY RECORD

Primary #
HRI #
Trinomial
NRHP Status Code: 5S2

Other Listings
Review Code

Reviewer

Date

Page 1 of 1

*Resource Name or # (Assigned by recorder): The S.E.N.C.H.

P1. Other Identifier: N/A

*P2. Location: Not for Publication Unrestricted

*a. County: Los Angeles and (P2b and P2c or P2d. Attach a Location Map as necessary.)

*b. USGS 7.5' Quad: Date: T; R; W; ___ of ___ of Sec ; ___ B.M.

c. Address: Various

City: Altadena

Zip: 91001

d. UTM (Give more than one for large and/or linear resources) Zone: ___, ___ mE/ ___ mN

e. Other Locational Data: (e.g., parcel #, directions to resource, elevation, etc., as appropriate):

*P3a. Description (Describe resource and its major elements. Include design, materials, condition, alterations, size, setting, and boundaries):

The S.E.N.C.H, named for the streets which comprise this neighborhood, is bounded by Sacramento Street to the north, Casistas Avenue to the east; Figueroa Drive to the south, and El Sol Avenue to the west. The S.E.N.C.H is located west of the intersection of Figueroa Drive and Lincoln Avenue in western Altadena. The S.E.N.C.H is made up single-family residences that were constructed in 1947 in the Ranch or Minimal Traditional styles of architecture with some earlier Period Revival residences also present. S.E.N.C.H was the first neighborhood watch group within Altadena and was started in 1972 by resident Joe Shearron. The work that S.E.N.C.H did create a desirable area for new black residents moving to Altadena and formed a concentration of residents around the streets it patrolled. The period of significance for S.E.N.C.H is 1972, the year of founding for the watch group. It was noted during the reconnaissance survey that the majority of the buildings located within the S.E.N.C.H boundary have been altered with modern vinyl windows; therefore, this alteration was uniformly disregarded when assessing integrity. The majority of the buildings reflect the Ranch style of architecture; however, a few Period Revival buildings are located within the district boundary. All buildings are visible from the public right-of-way were evaluated to assess degree of integrity. Of the 131 properties located within the S.E.N.C.H boundaries, 97 were identified as contributors and 34 were identified as non-contributors. The S.E.N.C.H is significant in the historic context of the County pursuant to Criterion 1; however, this significance does not rise to the threshold of significance for listing in the National Register of Historic Places or the California Register of Historical Resources.

*P3b. Resource Attributes (List attributes and codes): HP2 Single family residence

*P4. Resources Present: Building Structure Object Site District Element of District Other (Isolates, etc.)

P5a. Photo or Drawing (Photo required for buildings, structures, and objects.)



P5b. Description of Photo (view, date, accession #): Facing west; 8/8/2020; IMG_2394.jpg

*P6. Date Constructed/Age and Source:
 Historic Prehistoric Both

*P7. Owner and Address:
Various

*P8. Recorded by (Name, affiliation, and address): Carrie Chasteen
Sapphos Environmental, Inc.
430 N. Halstead Street
Pasadena, CA 91107

*P9. Date Recorded: August 8, 2020

*P10. Survey Type (Describe):
Reconnaissance Survey

*P11. Report Citation (Cite survey report and other sources, or enter "none"): Altadena African American Historic Resources Survey

Attachments: NONE Location Map Sketch Map Continuation Sheet Building, Structure, and Object Record
 Archaeological Record District Record Linear Feature Record Milling Station Record Rock Art Record
 Artifact Record Photograph Record Other (List):

Primary # _____
HR # _____
Trinomial _____
NRHP Status Code 5D2

PRIMARY RECORD

Other Listings _____
Review Code _____ Reviewer _____ Date _____

Page 1 of 1

* Resource Name or #: 2472 Casitas Avenue

P1. Other Identifier: The S.E.N.C.H

* P2. Location: Not for Publication Unrestricted a. County Los Angeles

b. USGS 7.5' Quad _____ Date _____ T _____; R _____; _____ 1/4 of _____ 1/4 of Sec _____; _____ B.M.

c. Address 2472 Casitas Avenue City Altadena Zip 91001

d. UTM: (Give more than one for large and/or linear feature) Zone _____, _____ mE/ _____ mN

e. Other Locational Data: (e.g. parcel #, legal description, directions to resource, elevation, additional UTM's, etc. as app
5828-029-009

* P3a. Description: (Describe resource and its major elements. Include design, materials, condition, alterations, size, setting, and boundaries.)
One-story Minimal Traditional single-family residence.

Contributor

Integrity

* P3b. Resource Attributes: (List attributes and codes) HP2 Single family property

* P4. Resources Present: Building Structure Object Site District Element of District Other (Isolates, etc.)

P5a. Photograph or Drawing (Photograph required for buildings, structures, and objects)



P5b. Description of Photo: (View, date, etc.)

Facing east; 8/5/2020; IMG_2236.jpg

* P6. Date Constructed/Age and Sources:
 Prehistoric Historic Both

1946 LA County Assessor

* P7. Owner and Address:

N/A

P--Private

* P8. Recorded by: (Name, affiliation, address)

Carrie Chasteen

Sapphos Environmental, Inc.

430 N. Halstead St.

Pasadena, CA

* P9. Date Recorded: 8/7/2020

* P10. Survey Type: (Describe)

Reconnaissance Survey

* P11. Report Citation: (Cite survey report/other sources or "none") Altadena African American Historic Resources Survey

* Attachments: NONE Location Map Sketch Map Continuation Sheet Building, Structure, and Object Record
 Archaeological Record District Record Linear Feature Record Milling Station Record Rock Art Record Artifact Record
 Photograph Record Other: (List) _____

Primary # _____
HR # _____
Trinomial _____
NRHP Status Code 5D2

PRIMARY RECORD

Other Listings _____
Review Code _____ Reviewer _____ Date _____

Page 1 of 1

* Resource Name or #: 2482 Casitas Avenue

P1. Other Identifier: The S.E.N.C.H

* P2. Location: Not for Publication Unrestricted a. County Los Angeles

b. USGS 7.5' Quad _____ Date _____ T _____; R _____; _____ 1/4 of _____ 1/4 of Sec _____; _____ B.M.

c. Address 2482 Casitas Avenue City Altadena Zip 91001

d. UTM: (Give more than one for large and/or linear feature) Zone _____, _____ mE/ _____ mN

e. Other Locational Data: (e.g. parcel #, legal description, directions to resource, elevation, additional UTM's, etc. as app
5828-029-008

* P3a. Description: (Describe resource and its major elements. Include design, materials, condition, alterations, size, setting, and boundaries.)
One-story Minimal Traditional single-family residence.

Contributor

Integrity

* P3b. Resource Attributes: (List attributes and codes) HP2 Single family property

* P4. Resources Present: Building Structure Object Site District Element of District Other (Isolates, etc.)

P5a. Photograph or Drawing (Photograph required for buildings, structures, and objects)

P5b. Description of Photo: (View, date, etc.)

Facing east; 8/5/2020; IMG_2235.jpg

* P6. Date Constructed/Age and Sources:

Prehistoric Historic Both

1950 LA County Assessor

* P7. Owner and Address:

N/A

P--Private

* P8. Recorded by: (Name, affiliation, address)

Carrie Chasteen

Sapphos Environmental, Inc.

430 N. Halstead St.

Pasadena, CA

* P9. Date Recorded: 8/7/2020

* P10. Survey Type: (Describe)

Reconnaissance Survey



* P11. Report Citation: (Cite survey report/other sources or "none") Altadena African American Historic Resources Survey

* Attachments: NONE Location Map Sketch Map Continuation Sheet Building, Structure, and Object Record
 Archaeological Record District Record Linear Feature Record Milling Station Record Rock Art Record Artifact Record
 Photograph Record Other: (List) _____

Primary # _____
HR # _____
Trinomial _____
NRHP Status Code 5D2

PRIMARY RECORD

Other Listings _____
Review Code _____ Reviewer _____ Date _____

Page 1 of 1

* Resource Name or #: 2486 Casitas Avenue

P1. Other Identifier: The S.E.N.C.H

* P2. Location: Not for Publication Unrestricted a. County Los Angeles

b. USGS 7.5' Quad _____ Date _____ T _____; R _____; _____ 1/4 of _____ 1/4 of Sec _____; _____ B.M.

c. Address 2486 Casitas Avenue City Altadena Zip 91001

d. UTM: (Give more than one for large and/or linear feature) Zone _____, _____ mE/ _____ mN

e. Other Locational Data: (e.g. parcel #, legal description, directions to resource, elevation, additional UTMs, etc. as app
5828-029-007

* P3a. Description: (Describe resource and its major elements. Include design, materials, condition, alterations, size, setting, and boundaries.)
One-story Tudor Revival style single-family residence.

Contributor

Integrity

* P3b. Resource Attributes: (List attributes and codes) HP2 Single family property

* P4. Resources Present: Building Structure Object Site District Element of District Other (Isolates, etc.)

P5a. Photograph or Drawing (Photograph required for buildings, structures, and objects)

P5b. Description of Photo: (View, date, etc.)

Facing east; 8/5/2020; IMG_2234.jpg



* P6. Date Constructed/Age and Sources:
 Prehistoric Historic Both

1927 LA County Assessor

* P7. Owner and Address:
N/A

P--Private

* P8. Recorded by: (Name, affiliation, address)
Carrie Chasteen

Sapphos Environmental, Inc.
430 N. Halstead St.
Pasadena, CA

* P9. Date Recorded: 8/7/2020

* P10. Survey Type: (Describe)
Reconnaissance Survey

* P11. Report Citation: (Cite survey report/other sources or "none") Altadena African American Historic Resources Survey

* Attachments: NONE Location Map Sketch Map Continuation Sheet Building, Structure, and Object Record
 Archaeological Record District Record Linear Feature Record Milling Station Record Rock Art Record Artifact Record
 Photograph Record Other: (List) _____

Primary # _____
HR # _____
Trinomial _____
NRHP Status Code 5D2

PRIMARY RECORD

Other Listings _____
Review Code _____ Reviewer _____ Date _____

Page 1 of 1

* Resource Name or #: 2501 Casitas Avenue

P1. Other Identifier: The S.E.N.C.H

* P2. Location: Not for Publication Unrestricted a. County Los Angeles

b. USGS 7.5' Quad _____ Date _____ T _____; R _____; _____ 1/4 of _____ 1/4 of Sec _____; _____ B.M.

c. Address 2501 Casitas Avenue City Altadena Zip 91001

d. UTM: (Give more than one for large and/or linear feature) Zone _____, _____ mE/ _____ mN

e. Other Locational Data: (e.g. parcel #, legal description, directions to resource, elevation, additional UTM's, etc. as app
5823-025-015

* P3a. Description: (Describe resource and its major elements. Include design, materials, condition, alterations, size, setting, and boundaries.)
One-story Minimal Traditional style single-family residence.

Contributor

Integrity

* P3b. Resource Attributes: (List attributes and codes) HP2 Single family property

* P4. Resources Present: Building Structure Object Site District Element of District Other (Isolates, etc.)

P5a. Photograph or Drawing (Photograph required for buildings, structures, and objects)

P5b. Description of Photo: (View, date, etc.)

Facing west; 8/8/2020; IMG_2345.jpg



* P6. Date Constructed/Age and Sources:

Prehistoric Historic Both

1947 LA County Assessor

* P7. Owner and Address:

N/A

P--Private

* P8. Recorded by: (Name, affiliation, address)

Carrie Chasteen

Sapphos Environmental, Inc.

430 N. Halstead St.

Pasadena, CA 91107

* P9. Date Recorded: 8/7/2020

* P10. Survey Type: (Describe)

Reconnaissance Survey

* P11. Report Citation: (Cite survey report/other sources or "none") Altadena African American Historic Resources Survey

* Attachments: NONE Location Map Sketch Map Continuation Sheet Building, Structure, and Object Record
 Archaeological Record District Record Linear Feature Record Milling Station Record Rock Art Record Artifact Record
 Photograph Record Other: (List) _____

Primary # _____
HR # _____
Trinomial _____
NRHP Status Code 5D2

PRIMARY RECORD

Other Listings _____
Review Code _____ Reviewer _____ Date _____

Page 1 of 1

* Resource Name or #: 2502 Casitas Avenue

P1. Other Identifier: The S.E.N.C.H

* P2. Location: Not for Publication Unrestricted a. County Los Angeles

b. USGS 7.5' Quad _____ Date _____ T _____; R _____; _____ 1/4 of _____ 1/4 of Sec _____; _____ B.M.

c. Address 2502 Casitas Avenue City Altadena Zip 91001

d. UTM: (Give more than one for large and/or linear feature) Zone _____, _____ mE/ _____ mN

e. Other Locational Data: (e.g. parcel #, legal description, directions to resource, elevation, additional UTM's, etc. as app
5828-029-005

* P3a. Description: (Describe resource and its major elements. Include design, materials, condition, alterations, size, setting, and boundaries.)
One-story Tudor Revival style single-family residence.

Contributor

Integrity

* P3b. Resource Attributes: (List attributes and codes) HP2 Single family property

* P4. Resources Present: Building Structure Object Site District Element of District Other (Isolates, etc.)

P5a. Photograph or Drawing (Photograph required for buildings, structures, and objects)

P5b. Description of Photo: (View, date, etc.)

Facing east; 8/5/2020; IMG_2232.jpg

* P6. Date Constructed/Age and Sources:

Prehistoric Historic Both

1927 LA County Assessor

* P7. Owner and Address:

N/A

P--Private

* P8. Recorded by: (Name, affiliation, address)

Carrie Chasteen

Sapphos Environmental, Inc.

430 N. Halstead St.

Pasadena, CA

* P9. Date Recorded: 8/7/2020

* P10. Survey Type: (Describe)

Reconnaissance Survey



* P11. Report Citation: (Cite survey report/other sources or "none") Altadena African American Historic Resources Survey

* Attachments: NONE Location Map Sketch Map Continuation Sheet Building, Structure, and Object Record
 Archaeological Record District Record Linear Feature Record Milling Station Record Rock Art Record Artifact Record
 Photograph Record Other: (List) _____

Primary # _____
HR # _____
Trinomial _____
NRHP Status Code 5D2

PRIMARY RECORD

Other Listings _____
Review Code _____ Reviewer _____ Date _____

Page 1 of 1

* Resource Name or #: 2512 Casitas Avenue

P1. Other Identifier: The S.E.N.C.H

* P2. Location: Not for Publication Unrestricted a. County Los Angeles

b. USGS 7.5' Quad _____ Date _____ T _____; R _____; _____ 1/4 of _____ 1/4 of Sec _____; _____ B.M.

c. Address 2512 Casitas Avenue City Altadena Zip 91001

d. UTM: (Give more than one for large and/or linear feature) Zone _____, _____ mE/ _____ mN

e. Other Locational Data: (e.g. parcel #, legal description, directions to resource, elevation, additional UTM's, etc. as app
5828-029-004

* P3a. Description: (Describe resource and its major elements. Include design, materials, condition, alterations, size, setting, and boundaries.)
One-story Ranch style single-family residence.

Contributor

Integrity

* P3b. Resource Attributes: (List attributes and codes) HP2 Single family property

* P4. Resources Present: Building Structure Object Site District Element of District Other (Isolates, etc.)

P5a. Photograph or Drawing (Photograph required for buildings, structures, and objects)

P5b. Description of Photo: (View, date, etc.)

Facing east; 8/5/2020; IMG_2231.jpg



* P6. Date Constructed/Age and Sources:

Prehistoric Historic Both

1946 LA County Assessor

* P7. Owner and Address:

N/A

P--Private

* P8. Recorded by: (Name, affiliation, address)

Carrie Chasteen

Sapphos Environmental, Inc.

430 N. Halstead St.

Pasadena, CA

* P9. Date Recorded: 8/7/2020

* P10. Survey Type: (Describe)

Reconnaissance Survey

* P11. Report Citation: (Cite survey report/other sources or "none") Altadena African American Historic Resources Survey

* Attachments: NONE Location Map Sketch Map Continuation Sheet Building, Structure, and Object Record
 Archaeological Record District Record Linear Feature Record Milling Station Record Rock Art Record Artifact Record
 Photograph Record Other: (List) _____

Primary # _____
HR # _____
Trinomial _____
NRHP Status Code 5D2

PRIMARY RECORD

Other Listings _____
Review Code _____ Reviewer _____ Date _____

Page 1 of 1

* Resource Name or #: 2515 Casitas Avenue

P1. Other Identifier: The S.E.N.C.H

* P2. Location: Not for Publication Unrestricted a. County Los Angeles

b. USGS 7.5' Quad _____ Date _____ T _____; R _____; _____ 1/4 of _____ 1/4 of Sec _____; _____ B.M.

c. Address 2515 Casitas Avenue City Altadena Zip 91001

d. UTM: (Give more than one for large and/or linear feature) Zone _____, _____ mE/ _____ mN

e. Other Locational Data: (e.g. parcel #, legal description, directions to resource, elevation, additional UTM's, etc. as app
5823-025-014

* P3a. Description: (Describe resource and its major elements. Include design, materials, condition, alterations, size, setting, and boundaries.)
One-story Minimal Traditional single-family residence.

Contributor

Integrity

* P3b. Resource Attributes: (List attributes and codes) HP2 Single family property

* P4. Resources Present: Building Structure Object Site District Element of District Other (Isolates, etc.)

P5a. Photograph or Drawing (Photograph required for buildings, structures, and objects)

P5b. Description of Photo: (View, date, etc.)

Facing west; 8/5/2020; IMG_2222.jpg



* P6. Date Constructed/Age and Sources:
 Prehistoric Historic Both

1947 LA County Assessor

* P7. Owner and Address:
N/A

P--Private

* P8. Recorded by: (Name, affiliation, address)
Carrie Chasteen

Sapphos Environmental, Inc.
430 N. Halstead St.
Pasadena, CA 91104

* P9. Date Recorded: 8/7/2020

* P10. Survey Type: (Describe)
Reconnaissance Survey

* P11. Report Citation: (Cite survey report/other sources or "none") Altadena African American Historic Resources Survey

* Attachments: NONE Location Map Sketch Map Continuation Sheet Building, Structure, and Object Record
 Archaeological Record District Record Linear Feature Record Milling Station Record Rock Art Record Artifact Record
 Photograph Record Other: (List) _____

Primary # _____
HR # _____
Trinomial _____
NRHP Status Code 5D2

PRIMARY RECORD

Other Listings _____
Review Code _____ Reviewer _____ Date _____

Page 1 of 1

* Resource Name or #: 2526 Casitas Avenue

P1. Other Identifier: The S.E.N.C.H

* P2. Location: Not for Publication Unrestricted a. County Los Angeles

b. USGS 7.5' Quad _____ Date _____ T _____; R _____; _____ 1/4 of _____ 1/4 of Sec _____; _____ B.M.

c. Address 2526 Casitas Avenue City Altadena Zip 91001

d. UTM: (Give more than one for large and/or linear feature) Zone _____, _____ mE/ _____ mN

e. Other Locational Data: (e.g. parcel #, legal description, directions to resource, elevation, additional UTMs, etc. as app
5828-029-002

* P3a. Description: (Describe resource and its major elements. Include design, materials, condition, alterations, size, setting, and boundaries.)
One-story Ranch style single-family residence.

Contributor

Integrity

* P3b. Resource Attributes: (List attributes and codes) HP2 Single family property

* P4. Resources Present: Building Structure Object Site District Element of District Other (Isolates, etc.)

P5a. Photograph or Drawing (Photograph required for buildings, structures, and objects)



P5b. Description of Photo: (View, date, etc.)

Facing east; 8/5/2020; IMG_2229.jpg

* P6. Date Constructed/Age and Sources:

Prehistoric Historic Both

1962 LA County Assessor

* P7. Owner and Address:

N/A

P--Private

* P8. Recorded by: (Name, affiliation, address)

Carrie Chasteen

Sapphos Environmental, Inc.

430 N. Halstead St.

Pasadena, CA

* P9. Date Recorded: 8/7/2020

* P10. Survey Type: (Describe)

Reconnaissance Survey

* P11. Report Citation: (Cite survey report/other sources or "none") Altadena African American Historic Resources Survey

* Attachments: NONE Location Map Sketch Map Continuation Sheet Building, Structure, and Object Record
 Archaeological Record District Record Linear Feature Record Milling Station Record Rock Art Record Artifact Record
 Photograph Record Other: (List) _____

Primary # _____
HR # _____
Trinomial _____
NRHP Status Code 5D2

PRIMARY RECORD

Other Listings _____
Review Code _____ Reviewer _____ Date _____

Page 1 of 1

* Resource Name or #: 2531 Casitas Avenue

P1. Other Identifier: The S.E.N.C.H

* P2. Location: Not for Publication Unrestricted a. County Los Angeles

b. USGS 7.5' Quad _____ Date _____ T _____; R _____; _____ 1/4 of _____ 1/4 of Sec _____; _____ B.M.

c. Address 2531 Casitas Avenue City Altadena Zip 91001

d. UTM: (Give more than one for large and/or linear feature) Zone _____, _____ mE/ _____ mN

e. Other Locational Data: (e.g. parcel #, legal description, directions to resource, elevation, additional UTM's, etc. as app
5823-024-001

* P3a. Description: (Describe resource and its major elements. Include design, materials, condition, alterations, size, setting, and boundaries.)
One-story Minimal Traditional single-family residence.

Contributor

Integrity

* P3b. Resource Attributes: (List attributes and codes) HP2 Single family property

* P4. Resources Present: Building Structure Object Site District Element of District Other (Isolates, etc.)

P5a. Photograph or Drawing (Photograph required for buildings, structures, and objects)

P5b. Description of Photo: (View, date, etc.)

Facing west; 8/5/2020; IMG_2223.jpg



* P6. Date Constructed/Age and Sources:
 Prehistoric Historic Both

1947 LA County Assessor

* P7. Owner and Address:
N/A

P--Private

* P8. Recorded by: (Name, affiliation, address)
Carrie Chasteen

Sapphos Environmental, Inc.
430 N. Halstead St.
Pasadena, CA 91107

* P9. Date Recorded: 8/4/2020

* P10. Survey Type: (Describe)
Reconnaissance Survey

* P11. Report Citation: (Cite survey report/other sources or "none") Altadena African American Historic Resources Survey

* Attachments: NONE Location Map Sketch Map Continuation Sheet Building, Structure, and Object Record
 Archaeological Record District Record Linear Feature Record Milling Station Record Rock Art Record Artifact Record
 Photograph Record Other: (List) _____

PRIMARY RECORD

Other Listings _____
Review Code _____ Reviewer _____ Date _____

Page 1 of 1

* Resource Name or #: 2534 Casitas Avenue

P1. Other Identifier: The S.E.N.C.H

* P2. Location: Not for Publication Unrestricted a. County Los Angeles

b. USGS 7.5' Quad _____ Date _____ T _____; R _____; _____ 1/4 of _____ 1/4 of Sec _____; _____ B.M.

c. Address 2534 Casitas Avenue City Altadena Zip 91001

d. UTM: (Give more than one for large and/or linear feature) Zone _____, _____ mE/ _____ mN

e. Other Locational Data: (e.g. parcel #, legal description, directions to resource, elevation, additional UTMs, etc. as app
5828-029-001

* P3a. Description: (Describe resource and its major elements. Include design, materials, condition, alterations, size, setting, and boundaries.)
One-story Tudor Revival styles single-family residence.

Contributor

Integrity

* P3b. Resource Attributes: (List attributes and codes) HP2 Single family property

* P4. Resources Present: Building Structure Object Site District Element of District Other (Isolates, etc.)

P5a. Photograph or Drawing (Photograph required for buildings, structures, and objects)



P5b. Description of Photo: (View, date, etc.)

Facing east; 8/5/2020; IMG_228.jpg

* P6. Date Constructed/Age and Sources:

Prehistoric Historic Both

1927 LA County Assessor

* P7. Owner and Address:

N/A

P--Private

* P8. Recorded by: (Name, affiliation, address)

Carrie Chasteen

Sapphos Environmental, Inc.

430 N. Halstead St.

Pasadena, CA

* P9. Date Recorded: 8/7/2020

* P10. Survey Type: (Describe)

Reconnaissance Survey

* P11. Report Citation: (Cite survey report/other sources or "none") Altadena African American Historic Resources Survey

* Attachments: NONE Location Map Sketch Map Continuation Sheet Building, Structure, and Object Record
 Archaeological Record District Record Linear Feature Record Milling Station Record Rock Art Record Artifact Record
 Photograph Record Other: (List) _____

PRIMARY RECORD

Other Listings _____
Review Code _____ Reviewer _____ Date _____

Page 1 of 1

* Resource Name or #: 2551 Casitas Avenue

P1. Other Identifier: The S.E.N.C.H

* P2. Location: Not for Publication Unrestricted a. County Los Angeles

b. USGS 7.5' Quad _____ Date _____ T _____; R _____; _____ 1/4 of _____ 1/4 of Sec _____; _____ B.M.

c. Address 2551 Casitas Avenue City Altadena Zip 91001

d. UTM: (Give more than one for large and/or linear feature) Zone _____, _____ mE/ _____ mN

e. Other Locational Data: (e.g. parcel #, legal description, directions to resource, elevation, additional UTM's, etc. as app
5823-024-028

* P3a. Description: (Describe resource and its major elements. Include design, materials, condition, alterations, size, setting, and boundaries.)
One-story vernacular inge-family residence.

Contributor

Integrity

* P3b. Resource Attributes: (List attributes and codes) HP2 Single family property

* P4. Resources Present: Building Structure Object Site District Element of District Other (Isolates, etc.)

P5a. Photograph or Drawing (Photograph required for buildings, structures, and objects)

P5b. Description of Photo: (View, date, etc.)



Facing west; 8/5/2020; IMG_2225.jpg

* P6. Date Constructed/Age and Sources:
 Prehistoric Historic Both

1924 LA County Assessor

* P7. Owner and Address:

N/A

P--Private

* P8. Recorded by: (Name, affiliation, address)
Carrie Chasteen

Sapphos Environmental, Inc.
430 N. Halstead St.

Pasadena, CA 91107

* P9. Date Recorded: 8/8/2020

* P10. Survey Type: (Describe)
Reconnaissance Survey

* P11. Report Citation: (Cite survey report/other sources or "none") Altadena African American Historic Resources Survey

* Attachments: NONE Location Map Sketch Map Continuation Sheet Building, Structure, and Object Record
 Archaeological Record District Record Linear Feature Record Milling Station Record Rock Art Record Artifact Record
 Photograph Record Other: (List) _____

PRIMARY RECORD

Other Listings _____
Review Code _____ Reviewer _____ Date _____

Page 1 of 1

* Resource Name or #: 2557 Casitas Avenue

P1. Other Identifier: The S.E.N.C.H

* P2. Location: Not for Publication Unrestricted a. County Los Angeles

b. USGS 7.5' Quad _____ Date _____ T _____; R _____; _____ 1/4 of _____ 1/4 of Sec _____; _____ B.M.

c. Address 2557 Casitas Avenue City Altadena Zip 91001

d. UTM: (Give more than one for large and/or linear feature) Zone _____, _____ mE/ _____ mN

e. Other Locational Data: (e.g. parcel #, legal description, directions to resource, elevation, additional UTM's, etc. as app
5823-024-027

* P3a. Description: (Describe resource and its major elements. Include design, materials, condition, alterations, size, setting, and boundaries.)
One-story Minimal Traditional single-family residence.

Contributor

Integrity

* P3b. Resource Attributes: (List attributes and codes) HP2 Single family property

* P4. Resources Present: Building Structure Object Site District Element of District Other (Isolates, etc.)

P5a. Photograph or Drawing (Photograph required for buildings, structures, and objects)

P5b. Description of Photo: (View, date, etc.)



Facing west; 8/5/2020; IMG_2226.jpg

* P6. Date Constructed/Age and Sources:
 Prehistoric Historic Both

1924 LA County Assessor

* P7. Owner and Address:
N/A

P--Private

* P8. Recorded by: (Name, affiliation, address)
Carrie Chasteen

Sapphos Environmental, Inc.
430 N. Halstead St.
Pasadena, CA

* P9. Date Recorded: 8/7/2020

* P10. Survey Type: (Describe)
Reconnaissance Survey

* P11. Report Citation: (Cite survey report/other sources or "none") Altadena African American Historic Resources Survey

* Attachments: NONE Location Map Sketch Map Continuation Sheet Building, Structure, and Object Record
 Archaeological Record District Record Linear Feature Record Milling Station Record Rock Art Record Artifact Record
 Photograph Record Other: (List) _____

Primary # _____
HR # _____
Trinomial _____
NRHP Status Code 5D2

PRIMARY RECORD

Other Listings _____
Review Code _____ Reviewer _____ Date _____

Page 1 of 1

* Resource Name or #: 2383 El Sol Avenue

P1. Other Identifier: The S.E.N.C.H

* P2. Location: Not for Publication Unrestricted a. County Los Angeles

b. USGS 7.5' Quad _____ Date _____ T _____; R _____; _____ 1/4 of _____ 1/4 of Sec _____; _____ B.M.

c. Address 2383 El Sol Avenue City Altadena Zip 91001

d. UTM: (Give more than one for large and/or linear feature) Zone _____, _____ mE/ _____ mN

e. Other Locational Data: (e.g. parcel #, legal description, directions to resource, elevation, additional UTMs, etc. as app
5837-005-059

* P3a. Description: (Describe resource and its major elements. Include design, materials, condition, alterations, size, setting, and boundaries.)
One-story Ranch style single-family residence.

Contributor

Integrity

* P3b. Resource Attributes: (List attributes and codes) HP2 Single family property

* P4. Resources Present: Building Structure Object Site District Element of District Other (Isolates, etc.)

P5a. Photograph or Drawing (Photograph required for buildings, structures, and objects)

P5b. Description of Photo: (View, date, etc.)

Facing west; 8/5/2020; IMG_4587.jpg



* P6. Date Constructed/Age and Sources:
 Prehistoric Historic Both

1948 LA County Assessor

* P7. Owner and Address:
N/A

P--Private

* P8. Recorded by: (Name, affiliation, address)
Carrie Chasteen

Sapphos Environmental, Inc.
430 N. Halstead St.
Pasadena, CA

* P9. Date Recorded: 8/7/2020

* P10. Survey Type: (Describe)
Reconnaissance Survey

* P11. Report Citation: (Cite survey report/other sources or "none") Altadena African American Historic Resources Survey

* Attachments: NONE Location Map Sketch Map Continuation Sheet Building, Structure, and Object Record
 Archaeological Record District Record Linear Feature Record Milling Station Record Rock Art Record Artifact Record
 Photograph Record Other: (List) _____

Primary # _____
HR # _____
Trinomial _____
NRHP Status Code 5D2

PRIMARY RECORD

Other Listings _____
Review Code _____ Reviewer _____ Date _____

Page 1 of 1

* Resource Name or #: 2467 El Sol Avenue

P1. Other Identifier: The S.E.N.C.H

* P2. Location: Not for Publication Unrestricted a. County Los Angeles

b. USGS 7.5' Quad _____ Date _____ T _____; R _____; _____ 1/4 of _____ 1/4 of Sec _____; _____ B.M.

c. Address 2467 El Sol Avenue City Altadena Zip 91001

d. UTM: (Give more than one for large and/or linear feature) Zone _____, _____ mE/ _____ mN

e. Other Locational Data: (e.g. parcel #, legal description, directions to resource, elevation, additional UTM's, etc. as app
5823-029-017

* P3a. Description: (Describe resource and its major elements. Include design, materials, condition, alterations, size, setting, and boundaries.)
One-story Minimal Traditional style single-family residence.

Contributor

Integrity

* P3b. Resource Attributes: (List attributes and codes) HP2 Single family property

* P4. Resources Present: Building Structure Object Site District Element of District Other (Isolates, etc.)

P5a. Photograph or Drawing (Photograph required for buildings, structures, and objects)

P5b. Description of Photo: (View, date, etc.)

Facing west; 8/5/2020; IMG_4548.jpg



* P6. Date Constructed/Age and Sources:

Prehistoric Historic Both

1947 LA County Assessor

* P7. Owner and Address:

N/A

P--Private

* P8. Recorded by: (Name, affiliation, address)

Carrie Chasteen

Sapphos Environmental, Inc.

430 N. Halstead St.

Pasadena, CA

* P9. Date Recorded: 8/7/2020

* P10. Survey Type: (Describe)

Reconnaissance Survey

* P11. Report Citation: (Cite survey report/other sources or "none") Altadena African American Historic Resources Survey

* Attachments: NONE Location Map Sketch Map Continuation Sheet Building, Structure, and Object Record
 Archaeological Record District Record Linear Feature Record Milling Station Record Rock Art Record Artifact Record
 Photograph Record Other: (List) _____

Primary # _____
HR # _____
Trinomial _____
NRHP Status Code 5D2

PRIMARY RECORD

Other Listings _____
Review Code _____ Reviewer _____ Date _____

Page 1 of 1

* Resource Name or #: 2475 El Sol Avenue

P1. Other Identifier: The S.E.N.C.H

* P2. Location: Not for Publication Unrestricted a. County Los Angeles

b. USGS 7.5' Quad _____ Date _____ T _____; R _____; _____ 1/4 of _____ 1/4 of Sec _____; _____ B.M.

c. Address 2475 El Sol Avenue City Altadena Zip 91001

d. UTM: (Give more than one for large and/or linear feature) Zone _____, _____ mE/ _____ mN

e. Other Locational Data: (e.g. parcel #, legal description, directions to resource, elevation, additional UTMs, etc. as app
5823-029-016

* P3a. Description: (Describe resource and its major elements. Include design, materials, condition, alterations, size, setting, and boundaries.)
One-story Minimal Traditional style single-family residence.

Contributor

Integrity

* P3b. Resource Attributes: (List attributes and codes) HP2 Single family property

* P4. Resources Present: Building Structure Object Site District Element of District Other (Isolates, etc.)

P5a. Photograph or Drawing (Photograph required for buildings, structures, and objects)

P5b. Description of Photo: (View, date, etc.)

Facing west; 8/5/2020; IMG_4550.jpg



* P6. Date Constructed/Age and Sources:

Prehistoric Historic Both

1947 LA County Assessor

* P7. Owner and Address:

N/A

P--Private

* P8. Recorded by: (Name, affiliation, address)

Carrie Chasteen

Sapphos Environmental, Inc.

430 N. Halstead St.

Pasadena, CA

* P9. Date Recorded: 8/7/2020

* P10. Survey Type: (Describe)

Reconnaissance Survey

* P11. Report Citation: (Cite survey report/other sources or "none") Altadena African American Historic Resources Survey

* Attachments: NONE Location Map Sketch Map Continuation Sheet Building, Structure, and Object Record
 Archaeological Record District Record Linear Feature Record Milling Station Record Rock Art Record Artifact Record
 Photograph Record Other: (List) _____

Primary # _____
HR # _____
Trinomial _____
NRHP Status Code 5D2

PRIMARY RECORD

Other Listings _____
Review Code _____ Reviewer _____ Date _____

Page 1 of 1

* Resource Name or #: 2486 El Sol Avenue

P1. Other Identifier: The S.E.N.C.H

* P2. Location: Not for Publication Unrestricted a. County Los Angeles

b. USGS 7.5' Quad _____ Date _____ T _____; R _____; _____ 1/4 of _____ 1/4 of Sec _____; _____ B.M.

c. Address 2486 El Sol Avenue City Altadena Zip 91001

d. UTM: (Give more than one for large and/or linear feature) Zone _____, _____ mE/ _____ mN

e. Other Locational Data: (e.g. parcel #, legal description, directions to resource, elevation, additional UTM's, etc. as app
5823-027-001

* P3a. Description: (Describe resource and its major elements. Include design, materials, condition, alterations, size, setting, and boundaries.)
One-story Minimal Traditional style single-family residence.

Contributor

Integrity

* P3b. Resource Attributes: (List attributes and codes) HP2 Single family property

* P4. Resources Present: Building Structure Object Site District Element of District Other (Isolates, etc.)

P5a. Photograph or Drawing (Photograph required for buildings, structures, and objects)

P5b. Description of Photo: (View, date, etc.)

Facing east; 8/5/2020; IMG_4554.jpg



* P6. Date Constructed/Age and Sources:
 Prehistoric Historic Both

1947 LA County Assessor

* P7. Owner and Address:
N/A

P--Private

* P8. Recorded by: (Name, affiliation, address)
Carrie Chasteen

Sapphos Environmental, Inc.
430 N. Halstead St.
Pasadena, CA

* P9. Date Recorded: 8/7/2020

* P10. Survey Type: (Describe)
Reconnaissance Survey

* P11. Report Citation: (Cite survey report/other sources or "none") Altadena African American Historic Resources Survey

* Attachments: NONE Location Map Sketch Map Continuation Sheet Building, Structure, and Object Record
 Archaeological Record District Record Linear Feature Record Milling Station Record Rock Art Record Artifact Record
 Photograph Record Other: (List) _____

Primary # _____
HR # _____
Trinomial _____
NRHP Status Code 5D2

PRIMARY RECORD

Other Listings _____
Review Code _____ Reviewer _____ Date _____

Page 1 of 1

* Resource Name or #: 2494 El Sol Avenue

P1. Other Identifier: The S.E.N.C.H

* P2. Location: Not for Publication Unrestricted a. County Los Angeles

b. USGS 7.5' Quad _____ Date _____ T _____; R _____; _____ 1/4 of _____ 1/4 of Sec _____; _____ B.M.

c. Address 2494 El Sol Avenue City Altadena Zip 91001

d. UTM: (Give more than one for large and/or linear feature) Zone _____, _____ mE/ _____ mN

e. Other Locational Data: (e.g. parcel #, legal description, directions to resource, elevation, additional UTM's, etc. as app
5823-027-002

* P3a. Description: (Describe resource and its major elements. Include design, materials, condition, alterations, size, setting, and boundaries.)
One-story Ranch style single-family residence.

Contributor

Integrity

* P3b. Resource Attributes: (List attributes and codes) HP2 Single family property

* P4. Resources Present: Building Structure Object Site District Element of District Other (Isolates, etc.)

P5a. Photograph or Drawing (Photograph required for buildings, structures, and objects)

P5b. Description of Photo: (View, date, etc.)

Facing east; 8/5/2020; IMG_4557.jpg



* P6. Date Constructed/Age and Sources:

Prehistoric Historic Both

1947 LA County Assessor

* P7. Owner and Address:

N/A

P--Private

* P8. Recorded by: (Name, affiliation, address)

Carrie Chasteen

Sapphos Environmental, Inc.

430 N. Halstead St.

Pasadena, CA

* P9. Date Recorded: 8/7/2020

* P10. Survey Type: (Describe)

Reconnaissance Survey

* P11. Report Citation: (Cite survey report/other sources or "none") Altadena African American Historic Resources Survey

* Attachments: NONE Location Map Sketch Map Continuation Sheet Building, Structure, and Object Record
 Archaeological Record District Record Linear Feature Record Milling Station Record Rock Art Record Artifact Record
 Photograph Record Other: (List) _____

Primary # _____
HR # _____
Trinomial _____
NRHP Status Code 5D2

PRIMARY RECORD

Other Listings _____
Review Code _____ Reviewer _____ Date _____

Page 1 of 1

* Resource Name or #: 2501 El Sol Avenue

P1. Other Identifier: The S.E.N.C.H

* P2. Location: Not for Publication Unrestricted a. County Los Angeles

b. USGS 7.5' Quad _____ Date _____ T _____; R _____; _____ 1/4 of _____ 1/4 of Sec _____; _____ B.M.

c. Address 2501 El Sol Avenue City Altadena Zip 91001

d. UTM: (Give more than one for large and/or linear feature) Zone _____, _____ mE/ _____ mN

e. Other Locational Data: (e.g. parcel #, legal description, directions to resource, elevation, additional UTMs, etc. as app
5823-029-013

* P3a. Description: (Describe resource and its major elements. Include design, materials, condition, alterations, size, setting, and boundaries.)
One-story Minimal Traditional single-family residence.

Contributor

Integrity

* P3b. Resource Attributes: (List attributes and codes) HP2 Single family property

* P4. Resources Present: Building Structure Object Site District Element of District Other (Isolates, etc.)

P5a. Photograph or Drawing (Photograph required for buildings, structures, and objects)

P5b. Description of Photo: (View, date, etc.)

Facing west; 8/5/2020; IMG_4558.jpg



* P6. Date Constructed/Age and Sources:

Prehistoric Historic Both

1947 LA County Assessor

* P7. Owner and Address:

N/A

P--Private

* P8. Recorded by: (Name, affiliation, address)

Carrie Chasteen

Sapphos Environmental, Inc.

430 N. Halstead St.

Pasadena, CA

* P9. Date Recorded: 8/7/2020

* P10. Survey Type: (Describe)

Reconnaissance Survey

* P11. Report Citation: (Cite survey report/other sources or "none") Altadena African American Historic Resources Survey

* Attachments: NONE Location Map Sketch Map Continuation Sheet Building, Structure, and Object Record
 Archaeological Record District Record Linear Feature Record Milling Station Record Rock Art Record Artifact Record
 Photograph Record Other: (List) _____

Primary # _____
HR # _____
Trinomial _____
NRHP Status Code 5D2

PRIMARY RECORD

Other Listings _____
Review Code _____ Reviewer _____ Date _____

Page 1 of 1

* Resource Name or #: 2502 El Sol Avenue

P1. Other Identifier: The S.E.N.C.H

* P2. Location: Not for Publication Unrestricted a. County Los Angeles

b. USGS 7.5' Quad _____ Date _____ T _____; R _____; _____ 1/4 of _____ 1/4 of Sec _____; _____ B.M.

c. Address 2502 El Sol Avenue City Altadena Zip 91001

d. UTM: (Give more than one for large and/or linear feature) Zone _____, _____ mE/ _____ mN

e. Other Locational Data: (e.g. parcel #, legal description, directions to resource, elevation, additional UTM's, etc. as app
5823-027-003

* P3a. Description: (Describe resource and its major elements. Include design, materials, condition, alterations, size, setting, and boundaries.)
One-story Minimal Traditional style single-family residence.

Contributor

Integrity

* P3b. Resource Attributes: (List attributes and codes) HP2 Single family property

* P4. Resources Present: Building Structure Object Site District Element of District Other (Isolates, etc.)

P5a. Photograph or Drawing (Photograph required for buildings, structures, and objects)

P5b. Description of Photo: (View, date, etc.)

Facing east; 858/2020; IMG_4559.jpg



* P6. Date Constructed/Age and Sources:

Prehistoric Historic Both

1947 LA County Assessor

* P7. Owner and Address:

N/A

P--Private

* P8. Recorded by: (Name, affiliation, address)

Carrie Chasteen

Sapphos Environmental, Inc.

430 N. Halstead St.

Pasadena, CA

* P9. Date Recorded: 8/7/2020

* P10. Survey Type: (Describe)

Reconnaissance Survey

* P11. Report Citation: (Cite survey report/other sources or "none") Altadena African American Historic Resources Survey

* Attachments: NONE Location Map Sketch Map Continuation Sheet Building, Structure, and Object Record
 Archaeological Record District Record Linear Feature Record Milling Station Record Rock Art Record Artifact Record
 Photograph Record Other: (List) _____

Primary # _____
HR # _____
Trinomial _____
NRHP Status Code 5D2

PRIMARY RECORD

Other Listings _____
Review Code _____ Reviewer _____ Date _____

Page 1 of 1

* Resource Name or #: 2507 El Sol Avenue

P1. Other Identifier: The S.E.N.C.H

* P2. Location: Not for Publication Unrestricted a. County Los Angeles

b. USGS 7.5' Quad _____ Date _____ T _____; R _____; _____ 1/4 of _____ 1/4 of Sec _____; _____ B.M.

c. Address 2507 El Sol Avenue City Altadena Zip 91001

d. UTM: (Give more than one for large and/or linear feature) Zone _____, _____ mE/ _____ mN

e. Other Locational Data: (e.g. parcel #, legal description, directions to resource, elevation, additional UTMs, etc. as app
5823-029-012

* P3a. Description: (Describe resource and its major elements. Include design, materials, condition, alterations, size, setting, and boundaries.)
One-story Minimal Traditional style single-family residence.

Contributor

Integrity

* P3b. Resource Attributes: (List attributes and codes) HP2 Single family property

* P4. Resources Present: Building Structure Object Site District Element of District Other (Isolates, etc.)

P5a. Photograph or Drawing (Photograph required for buildings, structures, and objects)

P5b. Description of Photo: (View, date, etc.)

Facing west; 8/5/2020; IMG_4560.jpg



* P6. Date Constructed/Age and Sources:

Prehistoric Historic Both

1947 LA County Assessor

* P7. Owner and Address:

N/A

P--Private

* P8. Recorded by: (Name, affiliation, address)

Carrie Chasteen

Sapphos Environmental, Inc.

430 N. Halstead St.

Pasadena, CA

* P9. Date Recorded: 8/7/2020

* P10. Survey Type: (Describe)

Reconnaissance Survey

* P11. Report Citation: (Cite survey report/other sources or "none") Altadena African American Historic Resources Survey

* Attachments: NONE Location Map Sketch Map Continuation Sheet Building, Structure, and Object Record
 Archaeological Record District Record Linear Feature Record Milling Station Record Rock Art Record Artifact Record
 Photograph Record Other: (List) _____

Primary # _____
HR # _____
Trinomial _____
NRHP Status Code 5D2

PRIMARY RECORD

Other Listings _____
Review Code _____ Reviewer _____ Date _____

Page 1 of 1

* Resource Name or #: 2510 El Sol Avenue

P1. Other Identifier: The S.E.N.C.H

* P2. Location: Not for Publication Unrestricted a. County Los Angeles

b. USGS 7.5' Quad _____ Date _____ T _____; R _____; _____ 1/4 of _____ 1/4 of Sec _____; _____ B.M.

c. Address 2510 El Sol Avenue City Altadena Zip 91001

d. UTM: (Give more than one for large and/or linear feature) Zone _____, _____ mE/ _____ mN

e. Other Locational Data: (e.g. parcel #, legal description, directions to resource, elevation, additional UTM's, etc. as app
5823-027-004

* P3a. Description: (Describe resource and its major elements. Include design, materials, condition, alterations, size, setting, and boundaries.)
One-story Minimal Traditional single-family residence.

Contributor

Integrity

* P3b. Resource Attributes: (List attributes and codes) HP2 Single family property

* P4. Resources Present: Building Structure Object Site District Element of District Other (Isolates, etc.)

P5a. Photograph or Drawing (Photograph required for buildings, structures, and objects)

P5b. Description of Photo: (View, date, etc.)

Facing east; 8/5/2020; IMG_4561.jpg



* P6. Date Constructed/Age and Sources:

Prehistoric Historic Both

1947 LA County Assessor

* P7. Owner and Address:

N/A

P--Private

* P8. Recorded by: (Name, affiliation, address)

Carrie Chasteen

Sapphos Environmental, Inc.

430 N. Halstead St.

Pasadena, CA

* P9. Date Recorded: 8/7/2020

* P10. Survey Type: (Describe)

Reconnaissance Survey

* P11. Report Citation: (Cite survey report/other sources or "none") Altadena African American Historic Resources Survey

* Attachments: NONE Location Map Sketch Map Continuation Sheet Building, Structure, and Object Record
 Archaeological Record District Record Linear Feature Record Milling Station Record Rock Art Record Artifact Record
 Photograph Record Other: (List) _____

Primary # _____
HR # _____
Trinomial _____
NRHP Status Code 5D2

PRIMARY RECORD

Other Listings _____
Review Code _____ Reviewer _____ Date _____

Page 1 of 1

* Resource Name or #: 2526 El Sol Avenue

P1. Other Identifier: The S.E.N.C.H

* P2. Location: Not for Publication Unrestricted a. County Los Angeles

b. USGS 7.5' Quad _____ Date _____ T _____; R _____; _____ 1/4 of _____ 1/4 of Sec _____; _____ B.M.

c. Address 2526 El Sol Avenue City Altadena Zip 91001

d. UTM: (Give more than one for large and/or linear feature) Zone _____, _____ mE/ _____ mN

e. Other Locational Data: (e.g. parcel #, legal description, directions to resource, elevation, additional UTMs, etc. as app
5823-027-006

* P3a. Description: (Describe resource and its major elements. Include design, materials, condition, alterations, size, setting, and boundaries.)
One-story Minimal Traditional style single-family residence.

Contributor

Integrity

* P3b. Resource Attributes: (List attributes and codes) HP2 Single family property

* P4. Resources Present: Building Structure Object Site District Element of District Other (Isolates, etc.)

P5a. Photograph or Drawing (Photograph required for buildings, structures, and objects)



P5b. Description of Photo: (View, date, etc.)

Facing east; 8/5/2020; IMG_4565.jpg

* P6. Date Constructed/Age and Sources:

Prehistoric Historic Both

1947 LA County Assessor

* P7. Owner and Address:

N/A

P--Private

* P8. Recorded by: (Name, affiliation, address)

Carrie Chasteen

Sapphos Environmental, Inc.

430 N. Halstead St.

Pasadena, CA

* P9. Date Recorded: 8/7/2020

* P10. Survey Type: (Describe)

Reconnaissance Survey

* P11. Report Citation: (Cite survey report/other sources or "none") Altadena African American Historic Resources Survey

* Attachments: NONE Location Map Sketch Map Continuation Sheet Building, Structure, and Object Record
 Archaeological Record District Record Linear Feature Record Milling Station Record Rock Art Record Artifact Record
 Photograph Record Other: (List) _____

Primary # _____
HR # _____
Trinomial _____
NRHP Status Code 5D2

PRIMARY RECORD

Other Listings _____
Review Code _____ Reviewer _____ Date _____

Page 1 of 1

* Resource Name or #: 2531 El Sol Avenue

P1. Other Identifier: The S.E.N.C.H

* P2. Location: Not for Publication Unrestricted a. County Los Angeles

b. USGS 7.5' Quad _____ Date _____ T _____; R _____; _____ 1/4 of _____ 1/4 of Sec _____; _____ B.M.

c. Address 2531 El Sol Avenue City Altadena Zip 91001

d. UTM: (Give more than one for large and/or linear feature) Zone _____, _____ mE/ _____ mN

e. Other Locational Data: (e.g. parcel #, legal description, directions to resource, elevation, additional UTM's, etc. as app
5823-028-00

* P3a. Description: (Describe resource and its major elements. Include design, materials, condition, alterations, size, setting, and boundaries.)
One-story Minimal Traditional style single-family residence.

Contributor

Integrity

* P3b. Resource Attributes: (List attributes and codes) HP2 Single family property

* P4. Resources Present: Building Structure Object Site District Element of District Other (Isolates, etc.)

P5a. Photograph or Drawing (Photograph required for buildings, structures, and objects)

P5b. Description of Photo: (View, date, etc.)

Facing west; 8/5/2020; IMG_4566.jpg



* P6. Date Constructed/Age and Sources:

Prehistoric Historic Both

1947 LA County Assessor

* P7. Owner and Address:

N/A

P--Private

* P8. Recorded by: (Name, affiliation, address)

Carrie Chasteen

Sapphos Environmental, Inc.

430 N. Halstead St.

Pasadena, CA

* P9. Date Recorded: 8/7/2020

* P10. Survey Type: (Describe)

Reconnaissance Survey

* P11. Report Citation: (Cite survey report/other sources or "none") Altadena African American Historic Resources Survey

* Attachments: NONE Location Map Sketch Map Continuation Sheet Building, Structure, and Object Record
 Archaeological Record District Record Linear Feature Record Milling Station Record Rock Art Record Artifact Record
 Photograph Record Other: (List) _____

Primary # _____
HR # _____
Trinomial _____
NRHP Status Code 5D2

PRIMARY RECORD

Other Listings _____
Review Code _____ Reviewer _____ Date _____

Page 1 of 1

* Resource Name or #: 2539 El Sol Avenue

P1. Other Identifier: The S.E.N.C.H

* P2. Location: Not for Publication Unrestricted a. County Los Angeles

b. USGS 7.5' Quad _____ Date _____ T _____; R _____; _____ 1/4 of _____ 1/4 of Sec _____; _____ B.M.

c. Address 2539 El Sol Avenue City Altadena Zip 91001

d. UTM: (Give more than one for large and/or linear feature) Zone _____, _____ mE/ _____ mN

e. Other Locational Data: (e.g. parcel #, legal description, directions to resource, elevation, additional UTM's, etc. as app
5823-028-007

* P3a. Description: (Describe resource and its major elements. Include design, materials, condition, alterations, size, setting, and boundaries.)
One-story Minimal Traditional style single-family residence.

Contributor

Integrity

* P3b. Resource Attributes: (List attributes and codes) HP2 Single family property

* P4. Resources Present: Building Structure Object Site District Element of District Other (Isolates, etc.)

P5a. Photograph or Drawing (Photograph required for buildings, structures, and objects)

P5b. Description of Photo: (View, date, etc.)

Facing west; 8/5/2020; IMG_4568.jpg



* P6. Date Constructed/Age and Sources:

Prehistoric Historic Both

1947 LA County Assessor

* P7. Owner and Address:

N/A

P--Private

* P8. Recorded by: (Name, affiliation, address)

Carrie Chasteen

Sapphos Environmental, Inc.

430 N. Halstead St.

Pasadena, CA

* P9. Date Recorded: 8/7/2020

* P10. Survey Type: (Describe)

Reconnaissance Survey

* P11. Report Citation: (Cite survey report/other sources or "none") Altadena African American Historic Resources Survey

* Attachments: NONE Location Map Sketch Map Continuation Sheet Building, Structure, and Object Record
 Archaeological Record District Record Linear Feature Record Milling Station Record Rock Art Record Artifact Record
 Photograph Record Other: (List) _____

Primary # _____
HR # _____
Trinomial _____
NRHP Status Code 5D2

PRIMARY RECORD

Other Listings _____
Review Code _____ Reviewer _____ Date _____

Page 1 of 1

* Resource Name or #: 2542 El Sol Avenue

P1. Other Identifier: The S.E.N.C.H

* P2. Location: Not for Publication Unrestricted a. County Los Angeles

b. USGS 7.5' Quad _____ Date _____ T _____; R _____; _____ 1/4 of _____ 1/4 of Sec _____; _____ B.M.

c. Address 2542 El Sol Avenue City Altadena Zip 91001

d. UTM: (Give more than one for large and/or linear feature) Zone _____, _____ mE/ _____ mN

e. Other Locational Data: (e.g. parcel #, legal description, directions to resource, elevation, additional UTM's, etc. as app
5823-027-008

* P3a. Description: (Describe resource and its major elements. Include design, materials, condition, alterations, size, setting, and boundaries.)
One-story Minimal Traditional style single-family residence.

Contributor

Integrity

* P3b. Resource Attributes: (List attributes and codes) HP2 Single family property

* P4. Resources Present: Building Structure Object Site District Element of District Other (Isolates, etc.)

P5a. Photograph or Drawing (Photograph required for buildings, structures, and objects)

P5b. Description of Photo: (View, date, etc.)

Facing east; 8/5/2020; IMG_4569.jpg



* P6. Date Constructed/Age and Sources:

Prehistoric Historic Both

1947 LA County Assessor

* P7. Owner and Address:

N/A

P--Private

* P8. Recorded by: (Name, affiliation, address)

Carrie Chasteen

Sapphos Environmental, Inc.

430 N. Halstead St.

Pasadena, CA 91107

* P9. Date Recorded: 8/9/2020

* P10. Survey Type: (Describe)

Reconnaissance Survey

* P11. Report Citation: (Cite survey report/other sources or "none") Altadena African American Historic Resources Survey

* Attachments: NONE Location Map Sketch Map Continuation Sheet Building, Structure, and Object Record
 Archaeological Record District Record Linear Feature Record Milling Station Record Rock Art Record Artifact Record
 Photograph Record Other: (List) _____

Primary # _____
HR # _____
Trinomial _____
NRHP Status Code 5D2

PRIMARY RECORD

Other Listings _____
Review Code _____ Reviewer _____ Date _____

Page 1 of 1

* Resource Name or #: 2550 El Sol Avenue

P1. Other Identifier: The S.E.N.C.H

* P2. Location: Not for Publication Unrestricted a. County Los Angeles

b. USGS 7.5' Quad _____ Date _____ T _____; R _____; _____ 1/4 of _____ 1/4 of Sec _____; _____ B.M.

c. Address 2550 El Sol Avenue City Altadena Zip 91001

d. UTM: (Give more than one for large and/or linear feature) Zone _____, _____ mE/ _____ mN

e. Other Locational Data: (e.g. parcel #, legal description, directions to resource, elevation, additional UTM's, etc. as app
5823-027-009

* P3a. Description: (Describe resource and its major elements. Include design, materials, condition, alterations, size, setting, and boundaries.)
One-story Minimal Traditional style single-family residence.

Contributor

Integrity

* P3b. Resource Attributes: (List attributes and codes) HP2 Single family property

* P4. Resources Present: Building Structure Object Site District Element of District Other (Isolates, etc.)

P5a. Photograph or Drawing (Photograph required for buildings, structures, and objects)

P5b. Description of Photo: (View, date, etc.)

Facing east; 8/5/2020; IMG_4572.jpg



* P6. Date Constructed/Age and Sources:

Prehistoric Historic Both

1947 LA County Assessor

* P7. Owner and Address:

N/A

P--Private

* P8. Recorded by: (Name, affiliation, address)

Carrie Chasteen

Sapphos Environmental, Inc.

430 N. Halstead St.

Pasadena, CA

* P9. Date Recorded: 8/7/2020

* P10. Survey Type: (Describe)

Reconnaissance Survey

* P11. Report Citation: (Cite survey report/other sources or "none") Altadena African American Historic Resources Survey

* Attachments: NONE Location Map Sketch Map Continuation Sheet Building, Structure, and Object Record
 Archaeological Record District Record Linear Feature Record Milling Station Record Rock Art Record Artifact Record
 Photograph Record Other: (List) _____

Primary # _____
HR # _____
Trinomial _____
NRHP Status Code 5D2

PRIMARY RECORD

Other Listings _____
Review Code _____ Reviewer _____ Date _____

Page 1 of 1

* Resource Name or #: 2560 El Sol Avenue

P1. Other Identifier: The S.E.N.C.H

* P2. Location: Not for Publication Unrestricted a. County Los Angeles

b. USGS 7.5' Quad _____ Date _____ T _____; R _____; _____ 1/4 of _____ 1/4 of Sec _____; _____ B.M.

c. Address 2560 El Sol Avenue City Altadena Zip 91001

d. UTM: (Give more than one for large and/or linear feature) Zone _____, _____ mE/ _____ mN

e. Other Locational Data: (e.g. parcel #, legal description, directions to resource, elevation, additional UTM's, etc. as app
5823-027-010

* P3a. Description: (Describe resource and its major elements. Include design, materials, condition, alterations, size, setting, and boundaries.)
One-story Minimal Traditional style single-family residence.

Contributor

Integrity

* P3b. Resource Attributes: (List attributes and codes) HP2 Single family property

* P4. Resources Present: Building Structure Object Site District Element of District Other (Isolates, etc.)

P5a. Photograph or Drawing (Photograph required for buildings, structures, and objects)

P5b. Description of Photo: (View, date, etc.)

Facing east; 8/5/2020; IMG_4573.jpg



* P6. Date Constructed/Age and Sources:

Prehistoric Historic Both

1947 LA County Assessor

* P7. Owner and Address:

N/A

P--Private

* P8. Recorded by: (Name, affiliation, address)

Carrie Chasteen

Sapphos Environmental, Inc.

430 N. Halstead St.

Pasadena, CA

* P9. Date Recorded: 8/7/2020

* P10. Survey Type: (Describe)

Reconnaissance Survey

* P11. Report Citation: (Cite survey report/other sources or "none") Altadena African American Historic Resources Survey

* Attachments: NONE Location Map Sketch Map Continuation Sheet Building, Structure, and Object Record
 Archaeological Record District Record Linear Feature Record Milling Station Record Rock Art Record Artifact Record
 Photograph Record Other: (List) _____

Primary # _____
HR # _____
Trinomial _____
NRHP Status Code 5D2

PRIMARY RECORD

Other Listings _____
Review Code _____ Reviewer _____ Date _____

Page 1 of 1

* Resource Name or #: 2573 El Sol Avenue

P1. Other Identifier: The S.E.N.C.H

* P2. Location: Not for Publication Unrestricted a. County Los Angeles

b. USGS 7.5' Quad _____ Date _____ T _____; R _____; _____ 1/4 of _____ 1/4 of Sec _____; _____ B.M.

c. Address 2573 El Sol Avenue City Altadena Zip 91001

d. UTM: (Give more than one for large and/or linear feature) Zone _____, _____ mE/ _____ mN

e. Other Locational Data: (e.g. parcel #, legal description, directions to resource, elevation, additional UTMs, etc. as app
5823-028-004

* P3a. Description: (Describe resource and its major elements. Include design, materials, condition, alterations, size, setting, and boundaries.)
One-story Minimal Traditional style single-family residence.

Contributor

Integrity

* P3b. Resource Attributes: (List attributes and codes) HP2 Single family property

* P4. Resources Present: Building Structure Object Site District Element of District Other (Isolates, etc.)

P5a. Photograph or Drawing (Photograph required for buildings, structures, and objects)

P5b. Description of Photo: (View, date, etc.)

Facing west; 8/5/2020; IMG_4576.jpg



* P6. Date Constructed/Age and Sources:
 Prehistoric Historic Both

1947 LA County Assessor

* P7. Owner and Address:
N/A

P--Private

* P8. Recorded by: (Name, affiliation, address)
Carrie Chasteen

Sapphos Environmental, Inc.
430 N. Halstead St.
Pasadena, CA

* P9. Date Recorded: 8/7/2020

* P10. Survey Type: (Describe)
Reconnaissance Survey

* P11. Report Citation: (Cite survey report/other sources or "none") Altadena African American Historic Resources Survey

* Attachments: NONE Location Map Sketch Map Continuation Sheet Building, Structure, and Object Record
 Archaeological Record District Record Linear Feature Record Milling Station Record Rock Art Record Artifact Record
 Photograph Record Other: (List) _____

Primary # _____
HR # _____
Trinomial _____
NRHP Status Code 5D2

PRIMARY RECORD

Other Listings _____
Review Code _____ Reviewer _____ Date _____

Page 1 of 1

* Resource Name or #: 2581 El Sol Avenue

P1. Other Identifier: The S.E.N.C.H

* P2. Location: Not for Publication Unrestricted a. County Los Angeles

b. USGS 7.5' Quad _____ Date _____ T _____; R _____; _____ 1/4 of _____ 1/4 of Sec _____; _____ B.M.

c. Address 2581 El Sol Avenue City Altadena Zip 91001

d. UTM: (Give more than one for large and/or linear feature) Zone _____, _____ mE/ _____ mN

e. Other Locational Data: (e.g. parcel #, legal description, directions to resource, elevation, additional UTMs, etc. as app
5823-028-003

* P3a. Description: (Describe resource and its major elements. Include design, materials, condition, alterations, size, setting, and boundaries.)
One-story Minimal Traditional style single-family residence.

Contributor

Integrity

* P3b. Resource Attributes: (List attributes and codes) HP2 Single family property

* P4. Resources Present: Building Structure Object Site District Element of District Other (Isolates, etc.)

P5a. Photograph or Drawing (Photograph required for buildings, structures, and objects)

P5b. Description of Photo: (View, date, etc.)

Facing west; 8/5/2020; IMG_4578.jpg



* P6. Date Constructed/Age and Sources:

Prehistoric Historic Both

1947 LA County Assessor

* P7. Owner and Address:

N/A

P--Private

* P8. Recorded by: (Name, affiliation, address)

Carrie Chasteen

Sapphos Environmental, Inc.

430 N. Halstead St.

Pasadena, CA

* P9. Date Recorded: 8/7/2020

* P10. Survey Type: (Describe)

Reconnaissance Survey

* P11. Report Citation: (Cite survey report/other sources or "none") Altadena African American Historic Resources Survey

* Attachments: NONE Location Map Sketch Map Continuation Sheet Building, Structure, and Object Record
 Archaeological Record District Record Linear Feature Record Milling Station Record Rock Art Record Artifact Record
 Photograph Record Other: (List) _____

Primary # _____
HR # _____
Trinomial _____
NRHP Status Code 5D2

PRIMARY RECORD

Other Listings _____
Review Code _____ Reviewer _____ Date _____

Page 1 of 1

* Resource Name or #: 2589 El Sol Avenue

P1. Other Identifier: The S.E.N.C.H

* P2. Location: Not for Publication Unrestricted a. County Los Angeles

b. USGS 7.5' Quad _____ Date _____ T _____; R _____; _____ 1/4 of _____ 1/4 of Sec _____; _____ B.M.

c. Address 2589 El Sol Avenue City Altadena Zip 91001

d. UTM: (Give more than one for large and/or linear feature) Zone _____, _____ mE/ _____ mN

e. Other Locational Data: (e.g. parcel #, legal description, directions to resource, elevation, additional UTMs, etc. as app
5823-028-002

* P3a. Description: (Describe resource and its major elements. Include design, materials, condition, alterations, size, setting, and boundaries.)
One-story Ranch style single-family residence.

Contributor

Integrity

* P3b. Resource Attributes: (List attributes and codes) HP2 Single family property

* P4. Resources Present: Building Structure Object Site District Element of District Other (Isolates, etc.)

P5a. Photograph or Drawing (Photograph required for buildings, structures, and objects)

P5b. Description of Photo: (View, date, etc.)

Facing west; 8/5/2020; IMG_4581.jpg



* P6. Date Constructed/Age and Sources:

Prehistoric Historic Both

1947 LA County Assessor

* P7. Owner and Address:

N/A

P--Private

* P8. Recorded by: (Name, affiliation, address)

Carrie Chasteen

Sapphos Environmental, Inc.

430 N. Halstead St.

Pasadena, CA

* P9. Date Recorded: 8/7/2020

* P10. Survey Type: (Describe)

Reconnaissance Survey

* P11. Report Citation: (Cite survey report/other sources or "none") Altadena African American Historic Resources Survey

* Attachments: NONE Location Map Sketch Map Continuation Sheet Building, Structure, and Object Record
 Archaeological Record District Record Linear Feature Record Milling Station Record Rock Art Record Artifact Record
 Photograph Record Other: (List) _____

Primary # _____
HR # _____
Trinomial _____
NRHP Status Code 5D2

PRIMARY RECORD

Other Listings _____
Review Code _____ Reviewer _____ Date _____

Page 1 of 1

* Resource Name or #: 2597 El Sol Avenue

P1. Other Identifier: The S.E.N.C.H

* P2. Location: Not for Publication Unrestricted a. County Los Angeles

b. USGS 7.5' Quad _____ Date _____ T _____; R _____; _____ 1/4 of _____ 1/4 of Sec _____; _____ B.M.

c. Address 2597 El Sol Avenue City Altadena Zip 91001

d. UTM: (Give more than one for large and/or linear feature) Zone _____, _____ mE/ _____ mN

e. Other Locational Data: (e.g. parcel #, legal description, directions to resource, elevation, additional UTM's, etc. as app
5823-028-001

* P3a. Description: (Describe resource and its major elements. Include design, materials, condition, alterations, size, setting, and boundaries.)
One-story Minimal Traditional style single-family residence.

Contributor

Integrity

* P3b. Resource Attributes: (List attributes and codes) HP2 Single family property

* P4. Resources Present: Building Structure Object Site District Element of District Other (Isolates, etc.)

P5a. Photograph or Drawing (Photograph required for buildings, structures, and objects)

P5b. Description of Photo: (View, date, etc.)

Facing west; 8/5/2020; IMG_4582.jpg



* P6. Date Constructed/Age and Sources:

Prehistoric Historic Both

1947 LA County Assessor

* P7. Owner and Address:

N/A

P--Private

* P8. Recorded by: (Name, affiliation, address)

Carrie Chasteen

Sapphos Environmental, Inc.

430 N. Halstead St.

Pasadena, CA

* P9. Date Recorded: 8/7/2020

* P10. Survey Type: (Describe)

Reconnaissance Survey

* P11. Report Citation: (Cite survey report/other sources or "none") Altadena African American Historic Resources Survey

* Attachments: NONE Location Map Sketch Map Continuation Sheet Building, Structure, and Object Record
 Archaeological Record District Record Linear Feature Record Milling Station Record Rock Art Record Artifact Record
 Photograph Record Other: (List) _____

Primary # _____
HR # _____
Trinomial _____
NRHP Status Code 5D2

PRIMARY RECORD

Other Listings _____
Review Code _____ Reviewer _____ Date _____

Page 1 of 1

* Resource Name or #: 684 Figueroa Drive

P1. Other Identifier: The S.E.N.C.H

* P2. Location: Not for Publication Unrestricted a. County Los Angeles

b. USGS 7.5' Quad _____ Date _____ T _____; R _____; _____ 1/4 of _____ 1/4 of Sec _____; _____ B.M.

c. Address 684 Figueroa Drive City Altadena Zip 91001

d. UTM: (Give more than one for large and/or linear feature) Zone _____, _____ mE/ _____ mN

e. Other Locational Data: (e.g. parcel #, legal description, directions to resource, elevation, additional UTM's, etc. as app
5827-005-045

* P3a. Description: (Describe resource and its major elements. Include design, materials, condition, alterations, size, setting, and boundaries.)
One-story Ranch style single-family residence.

Contributor

Integrity

* P3b. Resource Attributes: (List attributes and codes) HP2 Single family property

* P4. Resources Present: Building Structure Object Site District Element of District Other (Isolates, etc.)

P5a. Photograph or Drawing (Photograph required for buildings, structures, and objects)

P5b. Description of Photo: (View, date, etc.)

Facing south; 8/5/2020; IMG_4469.jpg



* P6. Date Constructed/Age and Sources:

Prehistoric Historic Both

1947 LA County Assessor

* P7. Owner and Address:

N/A

P--Private

* P8. Recorded by: (Name, affiliation, address)

Carrie Chasteen

Sapphos Environmental, Inc.

430 N. Halstead St.

Pasadena, CA

* P9. Date Recorded: 8/7/2020

* P10. Survey Type: (Describe)

Reconnaissance Survey

* P11. Report Citation: (Cite survey report/other sources or "none") Altadena African American Historic Resources Survey

* Attachments: NONE Location Map Sketch Map Continuation Sheet Building, Structure, and Object Record

Archaeological Record District Record Linear Feature Record Milling Station Record Rock Art Record Artifact Record

Photograph Record Other: (List) _____

PRIMARY RECORD

Other Listings _____
Review Code _____ Reviewer _____ Date _____

Page 1 of 1

* Resource Name or #: 695 Figueroa Drive

P1. Other Identifier: The S.E.N.C.H

* P2. Location: Not for Publication Unrestricted a. County Los Angeles

b. USGS 7.5' Quad _____ Date _____ T _____; R _____; _____ 1/4 of _____ 1/4 of Sec _____; _____ B.M.

c. Address 695 Figueroa Drive City Altadena Zip 91001

d. UTM: (Give more than one for large and/or linear feature) Zone _____, _____ mE/ _____ mN

e. Other Locational Data: (e.g. parcel #, legal description, directions to resource, elevation, additional UTMs, etc. as app
5823-026-014

* P3a. Description: (Describe resource and its major elements. Include design, materials, condition, alterations, size, setting, and boundaries.)
One-story Minimal Traditional style single-family residence.

Contributor

Integrity

* P3b. Resource Attributes: (List attributes and codes) HP2 Single family property

* P4. Resources Present: Building Structure Object Site District Element of District Other (Isolates, etc.)

P5a. Photograph or Drawing (Photograph required for buildings, structures, and objects)

P5b. Description of Photo: (View, date, etc.)

Facing north; 8/5/2020; IMG_4471.jpg



* P6. Date Constructed/Age and Sources:

Prehistoric Historic Both

1947

* P7. Owner and Address:

N/A

P--Private

* P8. Recorded by: (Name, affiliation, address)

Carrie Chasteen

Sapphos Environmental, Inc.

430 N. Halstead St.

Pasadena, CA 91107

* P9. Date Recorded: 8/9/2020

* P10. Survey Type: (Describe)

Reconnaissance Survey

* P11. Report Citation: (Cite survey report/other sources or "none") Altadena African American Historic Resources Survey

* Attachments: NONE Location Map Sketch Map Continuation Sheet Building, Structure, and Object Record
 Archaeological Record District Record Linear Feature Record Milling Station Record Rock Art Record Artifact Record
 Photograph Record Other: (List) _____

Primary # _____
HR # _____
Trinomial _____
NRHP Status Code 5D2

PRIMARY RECORD

Other Listings _____
Review Code _____ Reviewer _____ Date _____

Page 1 of 1

* Resource Name or #: 704 Figueroa Drive

P1. Other Identifier: The S.E.N.C.H

* P2. Location: Not for Publication Unrestricted a. County Los Angeles

b. USGS 7.5' Quad _____ Date _____ T _____; R _____; _____ 1/4 of _____ 1/4 of Sec _____; _____ B.M.

c. Address 704 Figueroa Drive City Altadena Zip 91001

d. UTM: (Give more than one for large and/or linear feature) Zone _____, _____ mE/ _____ mN

e. Other Locational Data: (e.g. parcel #, legal description, directions to resource, elevation, additional UTM's, etc. as app
5827-005-044

* P3a. Description: (Describe resource and its major elements. Include design, materials, condition, alterations, size, setting, and boundaries.)
One-story Ranch style single-family residence.

Contributor

Integrity

* P3b. Resource Attributes: (List attributes and codes) HP2 Single family property

* P4. Resources Present: Building Structure Object Site District Element of District Other (Isolates, etc.)

P5a. Photograph or Drawing (Photograph required for buildings, structures, and objects)

P5b. Description of Photo: (View, date, etc.)

Facing south; 8/5/2020; IMG_4472.jpg



* P6. Date Constructed/Age and Sources:

Prehistoric Historic Both

1953 LA County Assessor

* P7. Owner and Address:

N/A

P--Private

* P8. Recorded by: (Name, affiliation, address)

Carrie Chasteen

Sapphos Environmental, Inc.

430 N. Halstead St.

Pasadena, CA

* P9. Date Recorded: 8/7/2020

* P10. Survey Type: (Describe)

Reconnaissance Survey

* P11. Report Citation: (Cite survey report/other sources or "none") Altadena African American Historic Resources Survey

* Attachments: NONE Location Map Sketch Map Continuation Sheet Building, Structure, and Object Record
 Archaeological Record District Record Linear Feature Record Milling Station Record Rock Art Record Artifact Record
 Photograph Record Other: (List) _____

Primary # _____
HR # _____
Trinomial _____
NRHP Status Code 5D2

PRIMARY RECORD

Other Listings _____
Review Code _____ Reviewer _____ Date _____

Page 1 of 1

* Resource Name or #: 705 Figueroa Drive

P1. Other Identifier: The S.E.N.C.H

* P2. Location: Not for Publication Unrestricted a. County Los Angeles

b. USGS 7.5' Quad _____ Date _____ T _____; R _____; _____ 1/4 of _____ 1/4 of Sec _____; _____ B.M.

c. Address 705 Figueroa Drive City Altadena Zip 91001

d. UTM: (Give more than one for large and/or linear feature) Zone _____, _____ mE/ _____ mN

e. Other Locational Data: (e.g. parcel #, legal description, directions to resource, elevation, additional UTM's, etc. as app
5823-026-013

* P3a. Description: (Describe resource and its major elements. Include design, materials, condition, alterations, size, setting, and boundaries.)
One-story Minimal Traditional style single-family residence.

Contributor

Integrity

* P3b. Resource Attributes: (List attributes and codes) HP2 Single family property

* P4. Resources Present: Building Structure Object Site District Element of District Other (Isolates, etc.)

P5a. Photograph or Drawing (Photograph required for buildings, structures, and objects)



P5b. Description of Photo: (View, date, etc.)

Facing north; 8/5/2020; IMG_4473.jpg

* P6. Date Constructed/Age and Sources:
 Prehistoric Historic Both

1947 LA County Assessor

* P7. Owner and Address:
N/A

P--Private

* P8. Recorded by: (Name, affiliation, address)
Carrie Chasteen

Sapphos Environmental, Inc.
430 N. Halstead St.
Pasadena, CA

* P9. Date Recorded: 8/7/2020

* P10. Survey Type: (Describe)
Reconnaissance Survey

* P11. Report Citation: (Cite survey report/other sources or "none") Altadena African American Historic Resources Survey

* Attachments: NONE Location Map Sketch Map Continuation Sheet Building, Structure, and Object Record
 Archaeological Record District Record Linear Feature Record Milling Station Record Rock Art Record Artifact Record
 Photograph Record Other: (List) _____

Primary # _____
HR # _____
Trinomial _____
NRHP Status Code 5D2

PRIMARY RECORD

Other Listings _____
Review Code _____ Reviewer _____ Date _____

Page 1 of 1

* Resource Name or #: 716 Figueroa Drive

P1. Other Identifier: The S.E.N.C.H

* P2. Location: Not for Publication Unrestricted a. County Los Angeles

b. USGS 7.5' Quad _____ Date _____ T _____; R _____; _____ 1/4 of _____ 1/4 of Sec _____; _____ B.M.

c. Address 716 Figueroa Drive City Altadena Zip 91001

d. UTM: (Give more than one for large and/or linear feature) Zone _____, _____ mE/ _____ mN

e. Other Locational Data: (e.g. parcel #, legal description, directions to resource, elevation, additional UTM's, etc. as app
5827-005-043

* P3a. Description: (Describe resource and its major elements. Include design, materials, condition, alterations, size, setting, and boundaries.)
One-story Minimal Traditional style single-family residence.

Contributor

Integrity

* P3b. Resource Attributes: (List attributes and codes) HP2 Single family property

* P4. Resources Present: Building Structure Object Site District Element of District Other (Isolates, etc.)

P5a. Photograph or Drawing (Photograph required for buildings, structures, and objects)

P5b. Description of Photo: (View, date, etc.)

Facing south; 8/5/2020; IMG_4475.jpg



* P6. Date Constructed/Age and Sources:

Prehistoric Historic Both

1946 LA County Assessor

* P7. Owner and Address:

N/A

P--Private

* P8. Recorded by: (Name, affiliation, address)

Carrie Chasteen

Sapphos Environmental, Inc.

430 N. Halstead St.

Pasadena, CA

* P9. Date Recorded: 8/7/2020

* P10. Survey Type: (Describe)

Reconnaissance Survey

* P11. Report Citation: (Cite survey report/other sources or "none") Altadena African American Historic Resources Survey

* Attachments: NONE Location Map Sketch Map Continuation Sheet Building, Structure, and Object Record
 Archaeological Record District Record Linear Feature Record Milling Station Record Rock Art Record Artifact Record
 Photograph Record Other: (List) _____

Primary # _____
HR # _____
Trinomial _____
NRHP Status Code 5D2

PRIMARY RECORD

Other Listings _____
Review Code _____ Reviewer _____ Date _____

Page 1 of 1

* Resource Name or #: 728 Figueroa Drive

P1. Other Identifier: The S.E.N.C.H

* P2. Location: Not for Publication Unrestricted a. County Los Angeles

b. USGS 7.5' Quad _____ Date _____ T _____; R _____; _____ 1/4 of _____ 1/4 of Sec _____; _____ B.M.

c. Address 728 Figueroa Drive City Altadena Zip 91001

d. UTM: (Give more than one for large and/or linear feature) Zone _____, _____ mE/ _____ mN

e. Other Locational Data: (e.g. parcel #, legal description, directions to resource, elevation, additional UTM's, etc. as app
5827-005-042

* P3a. Description: (Describe resource and its major elements. Include design, materials, condition, alterations, size, setting, and boundaries.)
One-story Ranch style single-family residence.

Contributor

Integrity

* P3b. Resource Attributes: (List attributes and codes) HP2 Single family property

* P4. Resources Present: Building Structure Object Site District Element of District Other (Isolates, etc.)

P5a. Photograph or Drawing (Photograph required for buildings, structures, and objects)

P5b. Description of Photo: (View, date, etc.)

Facing south; 8/5/2020; IMG_4477.jpg



* P6. Date Constructed/Age and Sources:
 Prehistoric Historic Both

1947 LA County Assessor

* P7. Owner and Address:
N/A

P--Private

* P8. Recorded by: (Name, affiliation, address)
Carrie Chasteen

Sapphos Environmental, Inc.
430 N. Halstead St.
Pasadena, CA

* P9. Date Recorded: 8/7/2020

* P10. Survey Type: (Describe)
Reconnaissance Survey

* P11. Report Citation: (Cite survey report/other sources or "none") Altadena African American Historic Resources Survey

* Attachments: NONE Location Map Sketch Map Continuation Sheet Building, Structure, and Object Record
 Archaeological Record District Record Linear Feature Record Milling Station Record Rock Art Record Artifact Record
 Photograph Record Other: (List) _____

PRIMARY RECORD

Other Listings _____
Review Code _____ Reviewer _____ Date _____

Page 1 of 1

* Resource Name or #: 729 Figueroa Drive

P1. Other Identifier: The S.E.N.C.H

* P2. Location: Not for Publication Unrestricted a. County Los Angeles

b. USGS 7.5' Quad _____ Date _____ T _____; R _____; _____ 1/4 of _____ 1/4 of Sec _____; _____ B.M.

c. Address 729 Figueroa Drive City Altadena Zip 91001

d. UTM: (Give more than one for large and/or linear feature) Zone _____, _____ mE/ _____ mN

e. Other Locational Data: (e.g. parcel #, legal description, directions to resource, elevation, additional UTM's, etc. as app
5823-026-010

* P3a. Description: (Describe resource and its major elements. Include design, materials, condition, alterations, size, setting, and boundaries.)
One-story Minimal Traditional style single-family residence.

Contributor

Integrity

* P3b. Resource Attributes: (List attributes and codes) HP2 Single family property

* P4. Resources Present: Building Structure Object Site District Element of District Other (Isolates, etc.)

P5a. Photograph or Drawing (Photograph required for buildings, structures, and objects)



P5b. Description of Photo: (View, date, etc.)

Facing north; 8/5/2020; IMG_4478.jpg

* P6. Date Constructed/Age and Sources:

Prehistoric Historic Both

1947 LA County Assessor

* P7. Owner and Address:

N/A

P--Private

* P8. Recorded by: (Name, affiliation, address)

Carrie Chasteen

Sapphos Environmental, Inc.

430 N. Halstead St.

Pasadena, CA

* P9. Date Recorded: 8/7/2020

* P10. Survey Type: (Describe)

Reconnaissance Survey

* P11. Report Citation: (Cite survey report/other sources or "none") Altadena African American Historic Resources Survey

* Attachments: NONE Location Map Sketch Map Continuation Sheet Building, Structure, and Object Record
 Archaeological Record District Record Linear Feature Record Milling Station Record Rock Art Record Artifact Record
 Photograph Record Other: (List) _____

Primary # _____
HR # _____
Trinomial _____
NRHP Status Code 5D2

PRIMARY RECORD

Other Listings _____
Review Code _____ Reviewer _____ Date _____

Page 1 of 1

* Resource Name or #: 737 Figueroa Drive

P1. Other Identifier: The S.E.N.C.H

* P2. Location: Not for Publication Unrestricted a. County Los Angeles

b. USGS 7.5' Quad _____ Date _____ T _____; R _____; _____ 1/4 of _____ 1/4 of Sec _____; _____ B.M.

c. Address 737 Figueroa Drive City Altadena Zip 91001

d. UTM: (Give more than one for large and/or linear feature) Zone _____, _____ mE/ _____ mN

e. Other Locational Data: (e.g. parcel #, legal description, directions to resource, elevation, additional UTM's, etc. as app
5823-026-009

* P3a. Description: (Describe resource and its major elements. Include design, materials, condition, alterations, size, setting, and boundaries.)
One-story Minimal Traditional style single-family residence.

Contributor

Integrity

* P3b. Resource Attributes: (List attributes and codes) HP2 Single family property

* P4. Resources Present: Building Structure Object Site District Element of District Other (Isolates, etc.)

P5a. Photograph or Drawing (Photograph required for buildings, structures, and objects)

P5b. Description of Photo: (View, date, etc.)

Facing north; 8/5/2020; IMG_4479.jpg



* P6. Date Constructed/Age and Sources:

Prehistoric Historic Both

1950 LA County Assessor

* P7. Owner and Address:

N/A

P--Private

* P8. Recorded by: (Name, affiliation, address)

Carrie Chasteen

Sapphos Environmental, Inc.

430 N. Halstead St.

Pasadena, CA

* P9. Date Recorded: 8/7/2020

* P10. Survey Type: (Describe)

Reconnaissance Survey

* P11. Report Citation: (Cite survey report/other sources or "none") Altadena African American Historic Resources Survey

* Attachments: NONE Location Map Sketch Map Continuation Sheet Building, Structure, and Object Record
 Archaeological Record District Record Linear Feature Record Milling Station Record Rock Art Record Artifact Record
 Photograph Record Other: (List) _____

Primary # _____
HR # _____
Trinomial _____
NRHP Status Code 5D2

PRIMARY RECORD

Other Listings _____
Review Code _____ Reviewer _____ Date _____

Page 1 of 1

* Resource Name or #: 740 Figueroa Drive

P1. Other Identifier: The S.E.N.C.H

* P2. Location: Not for Publication Unrestricted a. County Los Angeles

b. USGS 7.5' Quad _____ Date _____ T _____; R _____; _____ 1/4 of _____ 1/4 of Sec _____; _____ B.M.

c. Address 740 Figueroa Drive City Altadena Zip 91001

d. UTM: (Give more than one for large and/or linear feature) Zone _____, _____ mE/ _____ mN

e. Other Locational Data: (e.g. parcel #, legal description, directions to resource, elevation, additional UTM's, etc. as app
5827-005-041

* P3a. Description: (Describe resource and its major elements. Include design, materials, condition, alterations, size, setting, and boundaries.)
One-story Ranch style single-family residence.

Contributor

Integrity

* P3b. Resource Attributes: (List attributes and codes) HP2 Single family property

* P4. Resources Present: Building Structure Object Site District Element of District Other (Isolates, etc.)

P5a. Photograph or Drawing (Photograph required for buildings, structures, and objects)

P5b. Description of Photo: (View, date, etc.)

Facing south; 8/5/2020; IMG_4480.jpg



* P6. Date Constructed/Age and Sources:
 Prehistoric Historic Both

1955 LA County Assessor

* P7. Owner and Address:
N/A

P--Private

* P8. Recorded by: (Name, affiliation, address)
Carrie Chasteen

Sapphos Environmental, Inc.
430 N. Halstead St.
Pasadena, CA

* P9. Date Recorded: 8/7/2020

* P10. Survey Type: (Describe)
Reconnaissance Survey

* P11. Report Citation: (Cite survey report/other sources or "none") Altadena African American Historic Resources Survey

* Attachments: NONE Location Map Sketch Map Continuation Sheet Building, Structure, and Object Record
 Archaeological Record District Record Linear Feature Record Milling Station Record Rock Art Record Artifact Record
 Photograph Record Other: (List) _____

Primary # _____
HR # _____
Trinomial _____
NRHP Status Code 5D2

PRIMARY RECORD

Other Listings _____
Review Code _____ Reviewer _____ Date _____

Page 1 of 1

* Resource Name or #: 745 Figueroa Drive

P1. Other Identifier: The S.E.N.C.H

* P2. Location: Not for Publication Unrestricted a. County Los Angeles

b. USGS 7.5' Quad _____ Date _____ T _____; R _____; _____ 1/4 of _____ 1/4 of Sec _____; _____ B.M.

c. Address 745 Figueroa Drive City Altadena Zip 91001

d. UTM: (Give more than one for large and/or linear feature) Zone _____, _____ mE/ _____ mN

e. Other Locational Data: (e.g. parcel #, legal description, directions to resource, elevation, additional UTM's, etc. as app
5823-026-008

* P3a. Description: (Describe resource and its major elements. Include design, materials, condition, alterations, size, setting, and boundaries.)
One-story Minimal Traditional style single-family residence.

Contributor

Integrity

* P3b. Resource Attributes: (List attributes and codes) HP2 Single family property

* P4. Resources Present: Building Structure Object Site District Element of District Other (Isolates, etc.)

P5a. Photograph or Drawing (Photograph required for buildings, structures, and objects)

P5b. Description of Photo: (View, date, etc.)

Facing north; 8/5/2020; IMG_4481.jpg



* P6. Date Constructed/Age and Sources:

Prehistoric Historic Both

1947 LA County Assessor

* P7. Owner and Address:

N/A

P--Private

* P8. Recorded by: (Name, affiliation, address)

Carrie Chasteen

Sapphos Environmental, Inc.

430 N. Halstead St.

Pasadena, CA

* P9. Date Recorded: 8/7/2020

* P10. Survey Type: (Describe)

Reconnaissance Survey

* P11. Report Citation: (Cite survey report/other sources or "none") Altadena African American Historic Resources Survey

* Attachments: NONE Location Map Sketch Map Continuation Sheet Building, Structure, and Object Record
 Archaeological Record District Record Linear Feature Record Milling Station Record Rock Art Record Artifact Record
 Photograph Record Other: (List) _____

Primary # _____
HR # _____
Trinomial _____
NRHP Status Code 5D2

PRIMARY RECORD

Other Listings _____
Review Code _____ Reviewer _____ Date _____

Page 1 of 1

* Resource Name or #: 750 Figueroa Drive

P1. Other Identifier: The S.E.N.C.H

* P2. Location: Not for Publication Unrestricted a. County Los Angeles

b. USGS 7.5' Quad _____ Date _____ T _____; R _____; _____ 1/4 of _____ 1/4 of Sec _____; _____ B.M.

c. Address 750 Figueroa Drive City Altadena Zip 91001

d. UTM: (Give more than one for large and/or linear feature) Zone _____, _____ mE/ _____ mN

e. Other Locational Data: (e.g. parcel #, legal description, directions to resource, elevation, additional UTM's, etc. as app
5827-005-040

* P3a. Description: (Describe resource and its major elements. Include design, materials, condition, alterations, size, setting, and boundaries.)
One-story Ranch style single-family residence.

Contributor

Integrity

* P3b. Resource Attributes: (List attributes and codes) HP2 Single family property

* P4. Resources Present: Building Structure Object Site District Element of District Other (Isolates, etc.)

P5a. Photograph or Drawing (Photograph required for buildings, structures, and objects)

P5b. Description of Photo: (View, date, etc.)

Facing south; 8/5/2020; IMG_4482.jpg



* P6. Date Constructed/Age and Sources:
 Prehistoric Historic Both

1950 LA County Assessor

* P7. Owner and Address:
N/A

P--Private

* P8. Recorded by: (Name, affiliation, address)
Carrie Chasteen

Sapphos Environmental, Inc.
430 N. Halstead St.

Pasadena, CA

* P9. Date Recorded: 8/7/2020

* P10. Survey Type: (Describe)
Reconnaissance Survey

* P11. Report Citation: (Cite survey report/other sources or "none") Altadena African American Historic Resources Survey

* Attachments: NONE Location Map Sketch Map Continuation Sheet Building, Structure, and Object Record
 Archaeological Record District Record Linear Feature Record Milling Station Record Rock Art Record Artifact Record
 Photograph Record Other: (List) _____

Primary # _____
HR # _____
Trinomial _____
NRHP Status Code 5D2

PRIMARY RECORD

Other Listings _____
Review Code _____ Reviewer _____ Date _____

Page 1 of 1

* Resource Name or #: 753 Figueroa Drive

P1. Other Identifier: The S.E.N.C.H

* P2. Location: Not for Publication Unrestricted a. County Los Angeles

b. USGS 7.5' Quad _____ Date _____ T _____; R _____; _____ 1/4 of _____ 1/4 of Sec _____; _____ B.M.

c. Address 753 Figueroa Drive City Altadena Zip 91001

d. UTM: (Give more than one for large and/or linear feature) Zone _____, _____ mE/ _____ mN

e. Other Locational Data: (e.g. parcel #, legal description, directions to resource, elevation, additional UTM's, etc. as app
5823-026-007

* P3a. Description: (Describe resource and its major elements. Include design, materials, condition, alterations, size, setting, and boundaries.)
One-story Minimal Traditional style single-family residence.

Contributor

Integrity

* P3b. Resource Attributes: (List attributes and codes) HP2 Single family property

* P4. Resources Present: Building Structure Object Site District Element of District Other (Isolates, etc.)

P5a. Photograph or Drawing (Photograph required for buildings, structures, and objects)

P5b. Description of Photo: (View, date, etc.)

Facing north; 8/5/2020; IMG_4484.jpg



* P6. Date Constructed/Age and Sources:
 Prehistoric Historic Both

1947 LA County Assessor

* P7. Owner and Address:
N/A

P--Private

* P8. Recorded by: (Name, affiliation, address)
Carrie Chasteen

Sapphos Environmental, Inc.
430 N. Halstead St.
Pasadena, CA

* P9. Date Recorded: 8/7/2020

* P10. Survey Type: (Describe)
Reconnaissance Survey

* P11. Report Citation: (Cite survey report/other sources or "none") Altadena African American Historic Resources Survey

* Attachments: NONE Location Map Sketch Map Continuation Sheet Building, Structure, and Object Record
 Archaeological Record District Record Linear Feature Record Milling Station Record Rock Art Record Artifact Record
 Photograph Record Other: (List) _____

PRIMARY RECORD

Other Listings _____
Review Code _____ Reviewer _____ Date _____

Page 1 of 1

* Resource Name or #: 758 Figueroa Drive

P1. Other Identifier: The S.E.N.C.H

* P2. Location: Not for Publication Unrestricted a. County Los Angeles

b. USGS 7.5' Quad _____ Date _____ T _____; R _____; _____ 1/4 of _____ 1/4 of Sec _____; _____ B.M.

c. Address 758 Figueroa Drive City Altadena Zip 91001

d. UTM: (Give more than one for large and/or linear feature) Zone _____, _____ mE/ _____ mN

e. Other Locational Data: (e.g. parcel #, legal description, directions to resource, elevation, additional UTMs, etc. as app
5827-005-039

* P3a. Description: (Describe resource and its major elements. Include design, materials, condition, alterations, size, setting, and boundaries.)
One-story Spanish Colonial Revival style single-family residence.

Contributor

Integrity

* P3b. Resource Attributes: (List attributes and codes) HP2 Single family property

* P4. Resources Present: Building Structure Object Site District Element of District Other (Isolates, etc.)

P5a. Photograph or Drawing (Photograph required for buildings, structures, and objects)

P5b. Description of Photo: (View, date, etc.)

Facing south; 8/5/2020; IMG_4486.jpg



* P6. Date Constructed/Age and Sources:

Prehistoric Historic Both

1930 LA County Assessor

* P7. Owner and Address:

N/A

P--Private

* P8. Recorded by: (Name, affiliation, address)

Carrie Chasteen

Sapphos Environmental, Inc.

430 N. Halstead St.

Pasadena, CA

* P9. Date Recorded: 8/7/2020

* P10. Survey Type: (Describe)

Reconnaissance Survey

* P11. Report Citation: (Cite survey report/other sources or "none") Altadena African American Historic Resources Survey

* Attachments: NONE Location Map Sketch Map Continuation Sheet Building, Structure, and Object Record

Archaeological Record District Record Linear Feature Record Milling Station Record Rock Art Record Artifact Record

Photograph Record Other: (List) _____

Primary # _____
HR # _____
Trinomial _____
NRHP Status Code 5D2

PRIMARY RECORD

Other Listings _____
Review Code _____ Reviewer _____ Date _____

Page 1 of 1

* Resource Name or #: 761 Figueroa Drive

P1. Other Identifier: The S.E.N.C.H

* P2. Location: Not for Publication Unrestricted a. County Los Angeles

b. USGS 7.5' Quad _____ Date _____ T _____; R _____; _____ 1/4 of _____ 1/4 of Sec _____; _____ B.M.

c. Address 761 Figueroa Drive City Altadena Zip 91001

d. UTM: (Give more than one for large and/or linear feature) Zone _____, _____ mE/ _____ mN

e. Other Locational Data: (e.g. parcel #, legal description, directions to resource, elevation, additional UTMs, etc. as app
5823-026-006

* P3a. Description: (Describe resource and its major elements. Include design, materials, condition, alterations, size, setting, and boundaries.)
One-story Minimal Traditional style single-family residence.

Contributor

Integrity

* P3b. Resource Attributes: (List attributes and codes) HP2 Single family property

* P4. Resources Present: Building Structure Object Site District Element of District Other (Isolates, etc.)

P5a. Photograph or Drawing (Photograph required for buildings, structures, and objects)

P5b. Description of Photo: (View, date, etc.)

Facing north; 8/5/2020; IMG_4488.jpg



* P6. Date Constructed/Age and Sources:

Prehistoric Historic Both

1947 LA County Assessor

* P7. Owner and Address:

N/A

P--Private

* P8. Recorded by: (Name, affiliation, address)

Carrie Chasteen

Sapphos Environmental, Inc.

430 N. Halstead St.

Pasadena, CA

* P9. Date Recorded: 8/7/2020

* P10. Survey Type: (Describe)

Reconnaissance Survey

* P11. Report Citation: (Cite survey report/other sources or "none") Altadena African American Historic Resources Survey

* Attachments: NONE Location Map Sketch Map Continuation Sheet Building, Structure, and Object Record
 Archaeological Record District Record Linear Feature Record Milling Station Record Rock Art Record Artifact Record
 Photograph Record Other: (List) _____

Primary # _____
HR # _____
Trinomial _____
NRHP Status Code 5D2

PRIMARY RECORD

Other Listings _____
Review Code _____ Reviewer _____ Date _____

Page 1 of 1

* Resource Name or #: 766 Figueroa Drive

P1. Other Identifier: The S.E.N.C.H

* P2. Location: Not for Publication Unrestricted a. County Los Angeles

b. USGS 7.5' Quad _____ Date _____ T _____; R _____; _____ 1/4 of _____ 1/4 of Sec _____; _____ B.M.

c. Address 766 Figueroa Drive City Altadena Zip 91001

d. UTM: (Give more than one for large and/or linear feature) Zone _____, _____ mE/ _____ mN

e. Other Locational Data: (e.g. parcel #, legal description, directions to resource, elevation, additional UTM's, etc. as app
5827-005-038

* P3a. Description: (Describe resource and its major elements. Include design, materials, condition, alterations, size, setting, and boundaries.)
One-story Ranch style single-family residence.

Contributor

Integrity

* P3b. Resource Attributes: (List attributes and codes) HP2 Single family property

* P4. Resources Present: Building Structure Object Site District Element of District Other (Isolates, etc.)

P5a. Photograph or Drawing (Photograph required for buildings, structures, and objects)



P5b. Description of Photo: (View, date, etc.)

Facing south; 8/5/2020; IMG_4489.jpg

* P6. Date Constructed/Age and Sources:

Prehistoric Historic Both

1949 LA County Assessor

* P7. Owner and Address:

N/A

P--Private

* P8. Recorded by: (Name, affiliation, address)

Carrie Chasteen

Sapphos Environmental, Inc.

430 N. Halstead St.

Pasadena, CA

* P9. Date Recorded: 8/7/2020

* P10. Survey Type: (Describe)

Reconnaissance Survey

* P11. Report Citation: (Cite survey report/other sources or "none") Altadena African American Historic Resources Survey

* Attachments: NONE Location Map Sketch Map Continuation Sheet Building, Structure, and Object Record
 Archaeological Record District Record Linear Feature Record Milling Station Record Rock Art Record Artifact Record
 Photograph Record Other: (List) _____

Primary # _____
HR # _____
Trinomial _____
NRHP Status Code 5D2

PRIMARY RECORD

Other Listings _____
Review Code _____ Reviewer _____ Date _____

Page 1 of 1

* Resource Name or #: 769 Figueroa Drive

P1. Other Identifier: The S.E.N.C.H

* P2. Location: Not for Publication Unrestricted a. County Los Angeles

b. USGS 7.5' Quad _____ Date _____ T _____; R _____; _____ 1/4 of _____ 1/4 of Sec _____; _____ B.M.

c. Address 769 Figueroa Drive City Altadena Zip 91001

d. UTM: (Give more than one for large and/or linear feature) Zone _____, _____ mE/ _____ mN

e. Other Locational Data: (e.g. parcel #, legal description, directions to resource, elevation, additional UTM's, etc. as app
5823-026-005

* P3a. Description: (Describe resource and its major elements. Include design, materials, condition, alterations, size, setting, and boundaries.)
One-story Minimal Traditional style single-family residence.

Contributor

Integrity

* P3b. Resource Attributes: (List attributes and codes) HP2 Single family property

* P4. Resources Present: Building Structure Object Site District Element of District Other (Isolates, etc.)

P5a. Photograph or Drawing (Photograph required for buildings, structures, and objects)



P5b. Description of Photo: (View, date, etc.)

Facing north; 8/5/2020; IMG_4490.jpg

* P6. Date Constructed/Age and Sources:

Prehistoric Historic Both

1947 LA County Assessor

* P7. Owner and Address:

N/A

P--Private

* P8. Recorded by: (Name, affiliation, address)

Carrie Chasteen

Sapphos Environmental, Inc.

430 N. Halstead St.

Pasadena, CA

* P9. Date Recorded: 8/7/2020

* P10. Survey Type: (Describe)

Reconnaissance Survey

* P11. Report Citation: (Cite survey report/other sources or "none") Altadena African American Historic Resources Survey

* Attachments: NONE Location Map Sketch Map Continuation Sheet Building, Structure, and Object Record
 Archaeological Record District Record Linear Feature Record Milling Station Record Rock Art Record Artifact Record
 Photograph Record Other: (List) _____

Primary # _____
HR # _____
Trinomial _____
NRHP Status Code 5D2

PRIMARY RECORD

Other Listings _____
Review Code _____ Reviewer _____ Date _____

Page 1 of 1

* Resource Name or #: 777 Figueroa Drive

P1. Other Identifier: The S.E.N.C.H

* P2. Location: Not for Publication Unrestricted a. County Los Angeles

b. USGS 7.5' Quad _____ Date _____ T _____; R _____; _____ 1/4 of _____ 1/4 of Sec _____; _____ B.M.

c. Address 777 Figueroa Drive City Altadena Zip 91001

d. UTM: (Give more than one for large and/or linear feature) Zone _____, _____ mE/ _____ mN

e. Other Locational Data: (e.g. parcel #, legal description, directions to resource, elevation, additional UTM's, etc. as app
5823-026-004

* P3a. Description: (Describe resource and its major elements. Include design, materials, condition, alterations, size, setting, and boundaries.)
One-story Minimal Traditional style single-family residence.

Contributor

Integrity

* P3b. Resource Attributes: (List attributes and codes) HP2 Single family property

* P4. Resources Present: Building Structure Object Site District Element of District Other (Isolates, etc.)

P5a. Photograph or Drawing (Photograph required for buildings, structures, and objects)

P5b. Description of Photo: (View, date, etc.)

Facing north; 8/5/2020; IMG_4491.jpg



* P6. Date Constructed/Age and Sources:
 Prehistoric Historic Both

1947 LA County Assessor

* P7. Owner and Address:

N/A

P--Private

* P8. Recorded by: (Name, affiliation, address)

Carrie Chasteen

Sapphos Environmental, Inc.

430 N. Halstead St.

Pasadena, CA

* P9. Date Recorded: 8/7/2020

* P10. Survey Type: (Describe)

Reconnaissance Survey

* P11. Report Citation: (Cite survey report/other sources or "none") Altadena African American Historic Resources Survey

* Attachments: NONE Location Map Sketch Map Continuation Sheet Building, Structure, and Object Record
 Archaeological Record District Record Linear Feature Record Milling Station Record Rock Art Record Artifact Record
 Photograph Record Other: (List) _____

Primary # _____
HR # _____
Trinomial _____
NRHP Status Code 5D2

PRIMARY RECORD

Other Listings _____
Review Code _____ Reviewer _____ Date _____

Page 1 of 1

* Resource Name or #: 788 Figueroa Drive

P1. Other Identifier: The S.E.N.C.H

* P2. Location: Not for Publication Unrestricted a. County Los Angeles

b. USGS 7.5' Quad _____ Date _____ T _____; R _____; _____ 1/4 of _____ 1/4 of Sec _____; _____ B.M.

c. Address 788 Figueroa Drive City Altadena Zip 91001

d. UTM: (Give more than one for large and/or linear feature) Zone _____, _____ mE/ _____ mN

e. Other Locational Data: (e.g. parcel #, legal description, directions to resource, elevation, additional UTM's, etc. as app
5827-005-036

* P3a. Description: (Describe resource and its major elements. Include design, materials, condition, alterations, size, setting, and boundaries.)
One-story Minimal Traditional style single-family residence.

Contributor

Integrity

* P3b. Resource Attributes: (List attributes and codes) HP2 Single family property

* P4. Resources Present: Building Structure Object Site District Element of District Other (Isolates, etc.)

P5a. Photograph or Drawing (Photograph required for buildings, structures, and objects)

P5b. Description of Photo: (View, date, etc.)

Facing south; 8/5/2020; IMG_4494.jpg



* P6. Date Constructed/Age and Sources:
 Prehistoric Historic Both

1950 LA County Assessor

* P7. Owner and Address:
N/A

P--Private

* P8. Recorded by: (Name, affiliation, address)
Carrie Chasteen

Sapphos Environmental, Inc.
430 N. Halstead St.
Pasadena, CA

* P9. Date Recorded: 8/7/2020

* P10. Survey Type: (Describe)
Reconnaissance Survey

* P11. Report Citation: (Cite survey report/other sources or "none") Altadena African American Historic Resources Survey

* Attachments: NONE Location Map Sketch Map Continuation Sheet Building, Structure, and Object Record
 Archaeological Record District Record Linear Feature Record Milling Station Record Rock Art Record Artifact Record
 Photograph Record Other: (List) _____

Primary # _____
HR # _____
Trinomial _____
NRHP Status Code 5D2

PRIMARY RECORD

Other Listings _____
Review Code _____ Reviewer _____ Date _____

Page 1 of 1

* Resource Name or #: 801 Figueroa Drive

P1. Other Identifier: The S.E.N.C.H

* P2. Location: Not for Publication Unrestricted a. County Los Angeles

b. USGS 7.5' Quad _____ Date _____ T _____; R _____; _____ 1/4 of _____ 1/4 of Sec _____; _____ B.M.

c. Address 801 Figueroa Drive City Altadena Zip 91001

d. UTM: (Give more than one for large and/or linear feature) Zone _____, _____ mE/ _____ mN

e. Other Locational Data: (e.g. parcel #, legal description, directions to resource, elevation, additional UTMs, etc. as app
5823-026-001

* P3a. Description: (Describe resource and its major elements. Include design, materials, condition, alterations, size, setting, and boundaries.)
One-story Minimal Traditional style single-family residence.

Contributor

Integrity

* P3b. Resource Attributes: (List attributes and codes) HP2 Single family property

* P4. Resources Present: Building Structure Object Site District Element of District Other (Isolates, etc.)

P5a. Photograph or Drawing (Photograph required for buildings, structures, and objects)

P5b. Description of Photo: (View, date, etc.)

Facing north; 8/5/2020; IMG_4496.jpg



* P6. Date Constructed/Age and Sources:
 Prehistoric Historic Both

1947 LA County Assessor

* P7. Owner and Address:

N/A

P--Private

* P8. Recorded by: (Name, affiliation, address)

Carrie Chasteen

Sapphos Environmental, Inc.

430 N. Halstead St.

Pasadena, CA

* P9. Date Recorded: 8/7/2020

* P10. Survey Type: (Describe)

Reconnaissance Survey

* P11. Report Citation: (Cite survey report/other sources or "none") Altadena African American Historic Resources Survey

* Attachments: NONE Location Map Sketch Map Continuation Sheet Building, Structure, and Object Record
 Archaeological Record District Record Linear Feature Record Milling Station Record Rock Art Record Artifact Record
 Photograph Record Other: (List) _____

Primary # _____
HR # _____
Trinomial _____
NRHP Status Code 5D2

PRIMARY RECORD

Other Listings _____
Review Code _____ Reviewer _____ Date _____

Page 1 of 1

* Resource Name or #: 804 Figueroa Drive

P1. Other Identifier: The S.E.N.C.H

* P2. Location: Not for Publication Unrestricted a. County Los Angeles

b. USGS 7.5' Quad _____ Date _____ T _____; R _____; _____ 1/4 of _____ 1/4 of Sec _____; _____ B.M.

c. Address 804 Figueroa Drive City Altadena Zip 91001

d. UTM: (Give more than one for large and/or linear feature) Zone _____, _____ mE/ _____ mN

e. Other Locational Data: (e.g. parcel #, legal description, directions to resource, elevation, additional UTM's, etc. as app
5827-005-035

* P3a. Description: (Describe resource and its major elements. Include design, materials, condition, alterations, size, setting, and boundaries.)
One-story Ranch style single-family residence.

Contributor

Integrity

* P3b. Resource Attributes: (List attributes and codes) HP2 Single family property

* P4. Resources Present: Building Structure Object Site District Element of District Other (Isolates, etc.)

P5a. Photograph or Drawing (Photograph required for buildings, structures, and objects)

P5b. Description of Photo: (View, date, etc.)

Facing south; 8/5/2020; IMG_4497.jpg



* P6. Date Constructed/Age and Sources:

Prehistoric Historic Both

1947 LA County Assessor

* P7. Owner and Address:

N/A

P--Private

* P8. Recorded by: (Name, affiliation, address)

Carrie Chasteen

Sapphos Environmental, Inc.

430 N. Halstead St.

Pasadena, CA 91107

* P9. Date Recorded: 8/9/2020

* P10. Survey Type: (Describe)

Reconnaissance Survey

* P11. Report Citation: (Cite survey report/other sources or "none") Altadena African American Historic Resources Survey

* Attachments: NONE Location Map Sketch Map Continuation Sheet Building, Structure, and Object Record
 Archaeological Record District Record Linear Feature Record Milling Station Record Rock Art Record Artifact Record
 Photograph Record Other: (List) _____

PRIMARY RECORD

Other Listings _____
Review Code _____ Reviewer _____ Date _____

Page 1 of 1

* Resource Name or #: 820 Figueroa Drive

P1. Other Identifier: The S.E.N.C.H

* P2. Location: Not for Publication Unrestricted a. County Los Angeles

b. USGS 7.5' Quad _____ Date _____ T _____; R _____; _____ 1/4 of _____ 1/4 of Sec _____; _____ B.M.

c. Address 820 Figueroa Drive City Altadena Zip 91001

d. UTM: (Give more than one for large and/or linear feature) Zone _____, _____ mE/ _____ mN

e. Other Locational Data: (e.g. parcel #, legal description, directions to resource, elevation, additional UTMs, etc. as app
5827-005-033

* P3a. Description: (Describe resource and its major elements. Include design, materials, condition, alterations, size, setting, and boundaries.)
One-story Ranch style single-family residence.

Contributor

Integrity

* P3b. Resource Attributes: (List attributes and codes) HP2 Single family property

* P4. Resources Present: Building Structure Object Site District Element of District Other (Isolates, etc.)

P5a. Photograph or Drawing (Photograph required for buildings, structures, and objects)

P5b. Description of Photo: (View, date, etc.)

Facing south; 8/5/2020; IMG_4499.jpg



* P6. Date Constructed/Age and Sources:

Prehistoric Historic Both

1948 LA County Assessor

* P7. Owner and Address:

N/A

P--Private

* P8. Recorded by: (Name, affiliation, address)

Carrie Chasteen

Sapphos Environmental, Inc.

430 N. Halstead St.

Pasadena, CA 91107

* P9. Date Recorded: 8/9/2020

* P10. Survey Type: (Describe)

Reconnaissance Survey

* P11. Report Citation: (Cite survey report/other sources or "none") Altadena African American Historic Resources Survey

* Attachments: NONE Location Map Sketch Map Continuation Sheet Building, Structure, and Object Record
 Archaeological Record District Record Linear Feature Record Milling Station Record Rock Art Record Artifact Record
 Photograph Record Other: (List) _____

Primary # _____
HR # _____
Trinomial _____
NRHP Status Code 5D2

PRIMARY RECORD

Other Listings _____
Review Code _____ Reviewer _____ Date _____

Page 1 of 1

* Resource Name or #: 2484 Hanning Avenue

P1. Other Identifier: The S.E.N.C.H

* P2. Location: Not for Publication Unrestricted a. County Los Angeles

b. USGS 7.5' Quad _____ Date _____ T _____; R _____; _____ 1/4 of _____ 1/4 of Sec _____; _____ B.M.

c. Address 2484 Hanning Avenue City Altadena Zip 91001

d. UTM: (Give more than one for large and/or linear feature) Zone _____, _____ mE/ _____ mN

e. Other Locational Data: (e.g. parcel #, legal description, directions to resource, elevation, additional UTM's, etc. as app
5823-025-001

* P3a. Description: (Describe resource and its major elements. Include design, materials, condition, alterations, size, setting, and boundaries.)
One-story Minimal Traditional style single-family residence.

Contributor

Integrity

* P3b. Resource Attributes: (List attributes and codes) HP2 Single family property

* P4. Resources Present: Building Structure Object Site District Element of District Other (Isolates, etc.)

P5a. Photograph or Drawing (Photograph required for buildings, structures, and objects)

P5b. Description of Photo: (View, date, etc.)

Facing east; 8/5/2020; IMG_2381.jpg



* P6. Date Constructed/Age and Sources:

Prehistoric Historic Both

1947 LA County Assessor

* P7. Owner and Address:

N/A

P--Private

* P8. Recorded by: (Name, affiliation, address)

Kasey Conley

Sapphos Environmental, Inc.

430 N. Halstead St.

Pasadena, CA

* P9. Date Recorded: 8/7/2020

* P10. Survey Type: (Describe)

Reconnaissance Survey

* P11. Report Citation: (Cite survey report/other sources or "none") Altadena African American Historic Resources Survey

* Attachments: NONE Location Map Sketch Map Continuation Sheet Building, Structure, and Object Record
 Archaeological Record District Record Linear Feature Record Milling Station Record Rock Art Record Artifact Record
 Photograph Record Other: (List) _____

Primary # _____
HR # _____
Trinomial _____
NRHP Status Code 5D2

PRIMARY RECORD

Other Listings _____
Review Code _____ Reviewer _____ Date _____

Page 1 of 1

* Resource Name or #: 2485 Hanning Avenue

P1. Other Identifier: The S.E.N.C.H

* P2. Location: Not for Publication Unrestricted a. County Los Angeles

b. USGS 7.5' Quad _____ Date _____ T _____; R _____; _____ 1/4 of _____ 1/4 of Sec _____; _____ B.M.

c. Address 2485 Hanning Avenue City Altadena Zip 91001

d. UTM: (Give more than one for large and/or linear feature) Zone _____, _____ mE/ _____ mN

e. Other Locational Data: (e.g. parcel #, legal description, directions to resource, elevation, additional UTM's, etc. as app
5823-027-019

* P3a. Description: (Describe resource and its major elements. Include design, materials, condition, alterations, size, setting, and boundaries.)
One-story Minimal Traditional style single-family residence.

Contributor

Integrity

* P3b. Resource Attributes: (List attributes and codes) HP2 Single family property

* P4. Resources Present: Building Structure Object Site District Element of District Other (Isolates, etc.)

P5a. Photograph or Drawing (Photograph required for buildings, structures, and objects)

P5b. Description of Photo: (View, date, etc.)

Facing west; 8/5/2020; IMG_7401.jpg



* P6. Date Constructed/Age and Sources:
 Prehistoric Historic Both

1947 LA County Assessor

* P7. Owner and Address:
N/A

P--Private

* P8. Recorded by: (Name, affiliation, address)
Kasey Conley

Sapphos Environmental, Inc.
430 N. Halstead St.
Pasadena, CA

* P9. Date Recorded: 8/7/2020

* P10. Survey Type: (Describe)
Reconnaissance Survey

* P11. Report Citation: (Cite survey report/other sources or "none") Altadena African American Historic Resources Survey

* Attachments: NONE Location Map Sketch Map Continuation Sheet Building, Structure, and Object Record
 Archaeological Record District Record Linear Feature Record Milling Station Record Rock Art Record Artifact Record
 Photograph Record Other: (List) _____

Primary # _____
HR # _____
Trinomial _____
NRHP Status Code 5D2

PRIMARY RECORD

Other Listings _____
Review Code _____ Reviewer _____ Date _____

Page 1 of 1

* Resource Name or #: 2493 Hanning Avenue

P1. Other Identifier: The S.E.N.C.H

* P2. Location: Not for Publication Unrestricted a. County Los Angeles

b. USGS 7.5' Quad _____ Date _____ T _____; R _____; _____ 1/4 of _____ 1/4 of Sec _____; _____ B.M.

c. Address 2493 Hanning Avenue City Altadena Zip 91001

d. UTM: (Give more than one for large and/or linear feature) Zone _____, _____ mE/ _____ mN

e. Other Locational Data: (e.g. parcel #, legal description, directions to resource, elevation, additional UTM's, etc. as app
5823-027-018

* P3a. Description: (Describe resource and its major elements. Include design, materials, condition, alterations, size, setting, and boundaries.)
One-story Minimal Traditional style single-family residence.

Contributor

Integrity

* P3b. Resource Attributes: (List attributes and codes) HP2 Single family property

* P4. Resources Present: Building Structure Object Site District Element of District Other (Isolates, etc.)

P5a. Photograph or Drawing (Photograph required for buildings, structures, and objects)

P5b. Description of Photo: (View, date, etc.)



Facing west; 8/5/2020; IMG_7400.jpg

* P6. Date Constructed/Age and Sources:
 Prehistoric Historic Both

1947 LA County Assessor

* P7. Owner and Address:
N/A

P--Private

* P8. Recorded by: (Name, affiliation, address)
Kasey Conley

Sapphos Environmental, Inc.
430 N. Halstead St.
Pasadena, CA

* P9. Date Recorded: 8/7/2020

* P10. Survey Type: (Describe)
Reconnaissance Survey

* P11. Report Citation: (Cite survey report/other sources or "none") Altadena African American Historic Resources Survey

* Attachments: NONE Location Map Sketch Map Continuation Sheet Building, Structure, and Object Record
 Archaeological Record District Record Linear Feature Record Milling Station Record Rock Art Record Artifact Record
 Photograph Record Other: (List) _____

Primary # _____
HR # _____
Trinomial _____
NRHP Status Code 5D2

PRIMARY RECORD

Other Listings _____
Review Code _____ Reviewer _____ Date _____

Page 1 of 1

* Resource Name or #: 2496 Hanning Avenue

P1. Other Identifier: The S.E.N.C.H

* P2. Location: Not for Publication Unrestricted a. County Los Angeles

b. USGS 7.5' Quad _____ Date _____ T _____; R _____; _____ 1/4 of _____ 1/4 of Sec _____; _____ B.M.

c. Address 2496 Hanning Avenue City Altadena Zip 91001

d. UTM: (Give more than one for large and/or linear feature) Zone _____, _____ mE/ _____ mN

e. Other Locational Data: (e.g. parcel #, legal description, directions to resource, elevation, additional UTM's, etc. as app
5823-025-002

* P3a. Description: (Describe resource and its major elements. Include design, materials, condition, alterations, size, setting, and boundaries.)
One-story Ranch style single-family residence.

Contributor

Integrity

* P3b. Resource Attributes: (List attributes and codes) HP2 Single family property

* P4. Resources Present: Building Structure Object Site District Element of District Other (Isolates, etc.)

P5a. Photograph or Drawing (Photograph required for buildings, structures, and objects)



P5b. Description of Photo: (View, date, etc.)

Facing east; 8/5/2020; IMG_2380.jpg

* P6. Date Constructed/Age and Sources:
 Prehistoric Historic Both

1947 LA County Assessor

* P7. Owner and Address:
N/A

P--Private

* P8. Recorded by: (Name, affiliation, address)
Kasey Conley

Sapphos Environmental, Inc.

430 N. Halstead St.

Pasadena, CA

* P9. Date Recorded: 8/7/2020

* P10. Survey Type: (Describe)
Reconnaissance Survey

* P11. Report Citation: (Cite survey report/other sources or "none") Altadena African American Historic Resources Survey

* Attachments: NONE Location Map Sketch Map Continuation Sheet Building, Structure, and Object Record
 Archaeological Record District Record Linear Feature Record Milling Station Record Rock Art Record Artifact Record
 Photograph Record Other: (List) _____

Primary # _____
HR # _____
Trinomial _____
NRHP Status Code 5D2

PRIMARY RECORD

Other Listings _____
Review Code _____ Reviewer _____ Date _____

Page 1 of 1

* Resource Name or #: 2503 Hanning Avenue

P1. Other Identifier: The S.E.N.C.H

* P2. Location: Not for Publication Unrestricted a. County Los Angeles

b. USGS 7.5' Quad _____ Date _____ T _____; R _____; _____ 1/4 of _____ 1/4 of Sec _____; _____ B.M.

c. Address 2503 Hanning Avenue City Altadena Zip 91001

d. UTM: (Give more than one for large and/or linear feature) Zone _____, _____ mE/ _____ mN

e. Other Locational Data: (e.g. parcel #, legal description, directions to resource, elevation, additional UTM's, etc. as app
5823-027-017

* P3a. Description: (Describe resource and its major elements. Include design, materials, condition, alterations, size, setting, and boundaries.)
One-story Minimal Traditional style single-family residence.

Contributor

Integrity

* P3b. Resource Attributes: (List attributes and codes) HP2 Single family property

* P4. Resources Present: Building Structure Object Site District Element of District Other (Isolates, etc.)

P5a. Photograph or Drawing (Photograph required for buildings, structures, and objects)

P5b. Description of Photo: (View, date, etc.)

Facing west; 8/5/2020; IMG_7399.jpg



* P6. Date Constructed/Age and Sources:

Prehistoric Historic Both

1947 LA County Assessor

* P7. Owner and Address:

N/A

P--Private

* P8. Recorded by: (Name, affiliation, address)

Kasey Conley

Sapphos Environmental, Inc.

430 N. Halstead St.

Pasadena, CA

* P9. Date Recorded: 8/7/2020

* P10. Survey Type: (Describe)

Reconnaissance Survey

* P11. Report Citation: (Cite survey report/other sources or "none") Altadena African American Historic Resources Survey

* Attachments: NONE Location Map Sketch Map Continuation Sheet Building, Structure, and Object Record
 Archaeological Record District Record Linear Feature Record Milling Station Record Rock Art Record Artifact Record
 Photograph Record Other: (List) _____

Primary # _____
HR # _____
Trinomial _____
NRHP Status Code 5D2

PRIMARY RECORD

Other Listings _____
Review Code _____ Reviewer _____ Date _____

Page 1 of 1

* Resource Name or #: 2506 Hanning Avenue

P1. Other Identifier: The S.E.N.C.H

* P2. Location: Not for Publication Unrestricted a. County Los Angeles

b. USGS 7.5' Quad _____ Date _____ T _____; R _____; _____ 1/4 of _____ 1/4 of Sec _____; _____ B.M.

c. Address 2506 Hanning Avenue City Altadena Zip 91001

d. UTM: (Give more than one for large and/or linear feature) Zone _____, _____ mE/ _____ mN

e. Other Locational Data: (e.g. parcel #, legal description, directions to resource, elevation, additional UTMs, etc. as app
5823-025-003

* P3a. Description: (Describe resource and its major elements. Include design, materials, condition, alterations, size, setting, and boundaries.)
One-story Minimal Traditional style single-family residence.

Contributor

Integrity

* P3b. Resource Attributes: (List attributes and codes) HP2 Single family property

* P4. Resources Present: Building Structure Object Site District Element of District Other (Isolates, etc.)

P5a. Photograph or Drawing (Photograph required for buildings, structures, and objects)

P5b. Description of Photo: (View, date, etc.)

Facing east; 8/5/2020; IMG_2379.jpg



* P6. Date Constructed/Age and Sources:

Prehistoric Historic Both

1947 LA County Assessor

* P7. Owner and Address:

N/A

P--Private

* P8. Recorded by: (Name, affiliation, address)

Kasey Conley

Sapphos Environmental, Inc.

430 N. Halstead St.

Pasadena, CA

* P9. Date Recorded: 8/7/2020

* P10. Survey Type: (Describe)

Reconnaissance Survey

* P11. Report Citation: (Cite survey report/other sources or "none") Altadena African American Historic Resources Survey

* Attachments: NONE Location Map Sketch Map Continuation Sheet Building, Structure, and Object Record
 Archaeological Record District Record Linear Feature Record Milling Station Record Rock Art Record Artifact Record
 Photograph Record Other: (List) _____

Primary # _____
HR # _____
Trinomial _____
NRHP Status Code 5D2

PRIMARY RECORD

Other Listings _____
Review Code _____ Reviewer _____ Date _____

Page 1 of 1

* Resource Name or #: 2509 Hanning Avenue

P1. Other Identifier: The S.E.N.C.H

* P2. Location: Not for Publication Unrestricted a. County Los Angeles

b. USGS 7.5' Quad _____ Date _____ T _____; R _____; _____ 1/4 of _____ 1/4 of Sec _____; _____ B.M.

c. Address 2509 Hanning Avenue City Altadena Zip 91001

d. UTM: (Give more than one for large and/or linear feature) Zone _____, _____ mE/ _____ mN

e. Other Locational Data: (e.g. parcel #, legal description, directions to resource, elevation, additional UTMs, etc. as app
5823-027-016

* P3a. Description: (Describe resource and its major elements. Include design, materials, condition, alterations, size, setting, and boundaries.)
One-story Minimal Traditional style single-family residence.

Contributor

Integrity

* P3b. Resource Attributes: (List attributes and codes) HP2 Single family property

* P4. Resources Present: Building Structure Object Site District Element of District Other (Isolates, etc.)

P5a. Photograph or Drawing (Photograph required for buildings, structures, and objects)

P5b. Description of Photo: (View, date, etc.)

Facing west; 8/5/2020; IMG_7398.jpg



* P6. Date Constructed/Age and Sources:

Prehistoric Historic Both

1947 LA County Assessor

* P7. Owner and Address:

N/A

P--Private

* P8. Recorded by: (Name, affiliation, address)

Kasey Conley

Sapphos Environmental, Inc.

430 N. Halstead St.

Pasadena, CA

* P9. Date Recorded: 8/7/2020

* P10. Survey Type: (Describe)

Reconnaissance Survey

* P11. Report Citation: (Cite survey report/other sources or "none") Altadena African American Historic Resources Survey

* Attachments: NONE Location Map Sketch Map Continuation Sheet Building, Structure, and Object Record
 Archaeological Record District Record Linear Feature Record Milling Station Record Rock Art Record Artifact Record
 Photograph Record Other: (List) _____

Primary # _____
HR # _____
Trinomial _____
NRHP Status Code 5D2

PRIMARY RECORD

Other Listings _____
Review Code _____ Reviewer _____ Date _____

Page 1 of 1

* Resource Name or #: 2514 Hanning Avenue

P1. Other Identifier: The S.E.N.C.H

* P2. Location: Not for Publication Unrestricted a. County Los Angeles

b. USGS 7.5' Quad _____ Date _____ T _____; R _____; _____ 1/4 of _____ 1/4 of Sec _____; _____ B.M.

c. Address 2514 Hanning Avenue City Altadena Zip 91001

d. UTM: (Give more than one for large and/or linear feature) Zone _____, _____ mE/ _____ mN

e. Other Locational Data: (e.g. parcel #, legal description, directions to resource, elevation, additional UTM's, etc. as app
5823-025-004

* P3a. Description: (Describe resource and its major elements. Include design, materials, condition, alterations, size, setting, and boundaries.)
One-story Ranch style single-family residence.

Contributor

Integrity

* P3b. Resource Attributes: (List attributes and codes) HP2 Single family property

* P4. Resources Present: Building Structure Object Site District Element of District Other (Isolates, etc.)

P5a. Photograph or Drawing (Photograph required for buildings, structures, and objects)

P5b. Description of Photo: (View, date, etc.)

Facing east; 8/5/2020; IMG_2378.jpg



* P6. Date Constructed/Age and Sources:

Prehistoric Historic Both

1947 LA County Assessor

* P7. Owner and Address:

N/A

P--Private

* P8. Recorded by: (Name, affiliation, address)

Kasey Conley

Sapphos Environmental, Inc.

430 N. Halstead St.

Pasadena, CA

* P9. Date Recorded: 8/7/2020

* P10. Survey Type: (Describe)

Reconnaissance Survey

* P11. Report Citation: (Cite survey report/other sources or "none") Altadena African American Historic Resources Survey

* Attachments: NONE Location Map Sketch Map Continuation Sheet Building, Structure, and Object Record
 Archaeological Record District Record Linear Feature Record Milling Station Record Rock Art Record Artifact Record
 Photograph Record Other: (List) _____

Primary # _____
HR # _____
Trinomial _____
NRHP Status Code 5D2

PRIMARY RECORD

Other Listings _____
Review Code _____ Reviewer _____ Date _____

Page 1 of 1

* Resource Name or #: 2517 Hanning Avenue

P1. Other Identifier: The S.E.N.C.H

* P2. Location: Not for Publication Unrestricted a. County Los Angeles

b. USGS 7.5' Quad _____ Date _____ T _____; R _____; _____ 1/4 of _____ 1/4 of Sec _____; _____ B.M.

c. Address 2517 Hanning Avenue City Altadena Zip 91001

d. UTM: (Give more than one for large and/or linear feature) Zone _____, _____ mE/ _____ mN

e. Other Locational Data: (e.g. parcel #, legal description, directions to resource, elevation, additional UTMs, etc. as app
5823-027-015

* P3a. Description: (Describe resource and its major elements. Include design, materials, condition, alterations, size, setting, and boundaries.)
One-story Minimal Traditional style single-family residence.

Contributor

Integrity

* P3b. Resource Attributes: (List attributes and codes) HP2 Single family property

* P4. Resources Present: Building Structure Object Site District Element of District Other (Isolates, etc.)

P5a. Photograph or Drawing (Photograph required for buildings, structures, and objects)

P5b. Description of Photo: (View, date, etc.)

Facing west; 8/5/2020; IMG_2386.jpg



* P6. Date Constructed/Age and Sources:
 Prehistoric Historic Both

1947 LA County Assessor

* P7. Owner and Address:
N/A

P--Private

* P8. Recorded by: (Name, affiliation, address)
Kasey Conley
Sapphos Environmental, Inc.
430 N. Halstead St.
Pasadena, CA

* P9. Date Recorded: 8/7/2020

* P10. Survey Type: (Describe)
Reconnaissance Survey

* P11. Report Citation: (Cite survey report/other sources or "none") Altadena African American Historic Resources Survey

* Attachments: NONE Location Map Sketch Map Continuation Sheet Building, Structure, and Object Record
 Archaeological Record District Record Linear Feature Record Milling Station Record Rock Art Record Artifact Record
 Photograph Record Other: (List) _____

Primary # _____
HR # _____
Trinomial _____
NRHP Status Code 5D2

PRIMARY RECORD

Other Listings _____
Review Code _____ Reviewer _____ Date _____

Page 1 of 1

* Resource Name or #: 2522 Hanning Avenue

P1. Other Identifier: The S.E.N.C.H

* P2. Location: Not for Publication Unrestricted a. County Los Angeles

b. USGS 7.5' Quad _____ Date _____ T _____; R _____; _____ 1/4 of _____ 1/4 of Sec _____; _____ B.M.

c. Address 2522 Hanning Avenue City Altadena Zip 91001

d. UTM: (Give more than one for large and/or linear feature) Zone _____, _____ mE/ _____ mN

e. Other Locational Data: (e.g. parcel #, legal description, directions to resource, elevation, additional UTM's, etc. as app
5823-025-005

* P3a. Description: (Describe resource and its major elements. Include design, materials, condition, alterations, size, setting, and boundaries.)
One-story Minimal Traditional style single-family residence.

Contributor

Integrity

* P3b. Resource Attributes: (List attributes and codes) HP2 Single family property

* P4. Resources Present: Building Structure Object Site District Element of District Other (Isolates, etc.)

P5a. Photograph or Drawing (Photograph required for buildings, structures, and objects)

P5b. Description of Photo: (View, date, etc.)

Facing east; 8/5/2020; IMG_2377.jpg



* P6. Date Constructed/Age and Sources:

Prehistoric Historic Both

1947 LA County Assessor

* P7. Owner and Address:

N/A

P--Private

* P8. Recorded by: (Name, affiliation, address)

Kasey Conley

Sapphos Environmental, Inc.

430 N. Halstead St.

Pasadena, CA

* P9. Date Recorded: 8/7/2020

* P10. Survey Type: (Describe)

Reconnaissance Survey

* P11. Report Citation: (Cite survey report/other sources or "none") Altadena African American Historic Resources Survey

* Attachments: NONE Location Map Sketch Map Continuation Sheet Building, Structure, and Object Record
 Archaeological Record District Record Linear Feature Record Milling Station Record Rock Art Record Artifact Record
 Photograph Record Other: (List) _____

PRIMARY RECORD

Other Listings _____
Review Code _____ Reviewer _____ Date _____

Page 1 of 1

* Resource Name or #: 2525 Hanning Avenue

P1. Other Identifier: The S.E.N.C.H

* P2. Location: Not for Publication Unrestricted a. County Los Angeles

b. USGS 7.5' Quad _____ Date _____ T _____; R _____; _____ 1/4 of _____ 1/4 of Sec _____; _____ B.M.

c. Address 2525 Hanning Avenue City Altadena Zip 91001

d. UTM: (Give more than one for large and/or linear feature) Zone _____, _____ mE/ _____ mN

e. Other Locational Data: (e.g. parcel #, legal description, directions to resource, elevation, additional UTM's, etc. as app
5823-027-014

* P3a. Description: (Describe resource and its major elements. Include design, materials, condition, alterations, size, setting, and boundaries.)
One-story Ranch style single-family residence.

Contributor

Integrity

* P3b. Resource Attributes: (List attributes and codes) HP2 Single family property

* P4. Resources Present: Building Structure Object Site District Element of District Other (Isolates, etc.)

P5a. Photograph or Drawing (Photograph required for buildings, structures, and objects)

P5b. Description of Photo: (View, date, etc.)

Facing west; 8/5/2020; IMG_2387.jpg



* P6. Date Constructed/Age and Sources:

Prehistoric Historic Both

1947 LA County Assessor

* P7. Owner and Address:

N/A

P--Private

* P8. Recorded by: (Name, affiliation, address)

Kasey Conley

Sapphos Environmental, Inc.

430 N. Halstead St.

Pasadena, CA

* P9. Date Recorded: 8/7/2020

* P10. Survey Type: (Describe)

Reconnaissance Survey

* P11. Report Citation: (Cite survey report/other sources or "none") Altadena African American Historic Resources Survey

* Attachments: NONE Location Map Sketch Map Continuation Sheet Building, Structure, and Object Record
 Archaeological Record District Record Linear Feature Record Milling Station Record Rock Art Record Artifact Record
 Photograph Record Other: (List) _____

Primary # _____
HR # _____
Trinomial _____
NRHP Status Code 5D2

PRIMARY RECORD

Other Listings _____
Review Code _____ Reviewer _____ Date _____

Page 1 of 1

* Resource Name or #: 2532 Hanning Avenue

P1. Other Identifier: The S.E.N.C.H

* P2. Location: Not for Publication Unrestricted a. County Los Angeles

b. USGS 7.5' Quad _____ Date _____ T _____; R _____; _____ 1/4 of _____ 1/4 of Sec _____; _____ B.M.

c. Address 2532 Hanning Avenue City Altadena Zip 91001

d. UTM: (Give more than one for large and/or linear feature) Zone _____, _____ mE/ _____ mN

e. Other Locational Data: (e.g. parcel #, legal description, directions to resource, elevation, additional UTMs, etc. as app
5823-025-006

* P3a. Description: (Describe resource and its major elements. Include design, materials, condition, alterations, size, setting, and boundaries.)
One-story Minimal Traditional style single-family residence.

Contributor

Integrity

* P3b. Resource Attributes: (List attributes and codes) HP2 Single family property

* P4. Resources Present: Building Structure Object Site District Element of District Other (Isolates, etc.)

P5a. Photograph or Drawing (Photograph required for buildings, structures, and objects)

P5b. Description of Photo: (View, date, etc.)

Facing east; 8/5/2020; IMG_2376.jpg



* P6. Date Constructed/Age and Sources:
 Prehistoric Historic Both

1947 LA County Assessor

* P7. Owner and Address:
N/A

P--Private

* P8. Recorded by: (Name, affiliation, address)
Kasey Conley

Sapphos Environmental, Inc.
430 N. Halstead St.
Pasadena, CA

* P9. Date Recorded: 8/7/2020

* P10. Survey Type: (Describe)
Reconnaissance Survey

* P11. Report Citation: (Cite survey report/other sources or "none") Altadena African American Historic Resources Survey

* Attachments: NONE Location Map Sketch Map Continuation Sheet Building, Structure, and Object Record
 Archaeological Record District Record Linear Feature Record Milling Station Record Rock Art Record Artifact Record
 Photograph Record Other: (List) _____

Primary # _____
HR # _____
Trinomial _____
NRHP Status Code 5D2

PRIMARY RECORD

Other Listings _____
Review Code _____ Reviewer _____ Date _____

Page 1 of 1

* Resource Name or #: 2541 Hanning Avenue

P1. Other Identifier: The S.E.N.C.H

* P2. Location: Not for Publication Unrestricted a. County Los Angeles

b. USGS 7.5' Quad _____ Date _____ T _____; R _____; _____ 1/4 of _____ 1/4 of Sec _____; _____ B.M.

c. Address 2541 Hanning Avenue City Altadena Zip 91001

d. UTM: (Give more than one for large and/or linear feature) Zone _____, _____ mE/ _____ mN

e. Other Locational Data: (e.g. parcel #, legal description, directions to resource, elevation, additional UTM's, etc. as app
5823-027-012

* P3a. Description: (Describe resource and its major elements. Include design, materials, condition, alterations, size, setting, and boundaries.)
One-story Minimal Traditional style single-family residence.

Contributor

Integrity

* P3b. Resource Attributes: (List attributes and codes) HP2 Single family property

* P4. Resources Present: Building Structure Object Site District Element of District Other (Isolates, etc.)

P5a. Photograph or Drawing (Photograph required for buildings, structures, and objects)

P5b. Description of Photo: (View, date, etc.)

Facing west; 8/5/2020; IMG_2389.jpg



* P6. Date Constructed/Age and Sources:
 Prehistoric Historic Both

1947 LA County Assessor

* P7. Owner and Address:
N/A

P--Private

* P8. Recorded by: (Name, affiliation, address)
Kasey Conley

Sapphos Environmental, Inc.
430 N. Halstead St.
Pasadena, CA

* P9. Date Recorded: 8/7/2020

* P10. Survey Type: (Describe)
Reconnaissance Survey

* P11. Report Citation: (Cite survey report/other sources or "none") Altadena African American Historic Resources Survey

* Attachments: NONE Location Map Sketch Map Continuation Sheet Building, Structure, and Object Record
 Archaeological Record District Record Linear Feature Record Milling Station Record Rock Art Record Artifact Record
 Photograph Record Other: (List) _____

Primary # _____
HR # _____
Trinomial _____
NRHP Status Code 5D2

PRIMARY RECORD

Other Listings _____
Review Code _____ Reviewer _____ Date _____

Page 1 of 1

* Resource Name or #: 2542 Hanning Avenue

P1. Other Identifier: The S.E.N.C.H

* P2. Location: Not for Publication Unrestricted a. County Los Angeles

b. USGS 7.5' Quad _____ Date _____ T _____; R _____; _____ 1/4 of _____ 1/4 of Sec _____; _____ B.M.

c. Address 2542 Hanning Avenue City Altadena Zip 91001

d. UTM: (Give more than one for large and/or linear feature) Zone _____, _____ mE/ _____ mN

e. Other Locational Data: (e.g. parcel #, legal description, directions to resource, elevation, additional UTMs, etc. as app
5823-025-007

* P3a. Description: (Describe resource and its major elements. Include design, materials, condition, alterations, size, setting, and boundaries.)
One-story Minimal Traditional style single-family residence.

Contributor

Integrity

* P3b. Resource Attributes: (List attributes and codes) HP2 Single family property

* P4. Resources Present: Building Structure Object Site District Element of District Other (Isolates, etc.)

P5a. Photograph or Drawing (Photograph required for buildings, structures, and objects)



P5b. Description of Photo: (View, date, etc.)

Facing south; 8/5/2020; IMG

* P6. Date Constructed/Age and Sources:
 Prehistoric Historic Both

1947 LA County Assessor

* P7. Owner and Address:

N/A

P--Private

* P8. Recorded by: (Name, affiliation, address)

Kasey Conley

Sapphos Environmental, Inc.

430 N. Halstead St.

Pasadena, CA

* P9. Date Recorded: 8/7/2020

* P10. Survey Type: (Describe)

Reconnaissance Survey

* P11. Report Citation: (Cite survey report/other sources or "none") Altadena African American Historic Resources Survey

* Attachments: NONE Location Map Sketch Map Continuation Sheet Building, Structure, and Object Record
 Archaeological Record District Record Linear Feature Record Milling Station Record Rock Art Record Artifact Record
 Photograph Record Other: (List) _____

Primary # _____
HR # _____
Trinomial _____
NRHP Status Code 5D2

PRIMARY RECORD

Other Listings _____
Review Code _____ Reviewer _____ Date _____

Page 1 of 1

* Resource Name or #: 2551 Hanning Avenue

P1. Other Identifier: The S.E.N.C.H

* P2. Location: Not for Publication Unrestricted a. County Los Angeles

b. USGS 7.5' Quad _____ Date _____ T _____; R _____; _____ 1/4 of _____ 1/4 of Sec _____; _____ B.M.

c. Address 2551 Hanning Avenue City Altadena Zip 91001

d. UTM: (Give more than one for large and/or linear feature) Zone _____, _____ mE/ _____ mN

e. Other Locational Data: (e.g. parcel #, legal description, directions to resource, elevation, additional UTM's, etc. as app
5823-027-011

* P3a. Description: (Describe resource and its major elements. Include design, materials, condition, alterations, size, setting, and boundaries.)
One-story Ranch style single-family residence.

Contributor

Integrity

* P3b. Resource Attributes: (List attributes and codes) HP2 Single family property

* P4. Resources Present: Building Structure Object Site District Element of District Other (Isolates, etc.)

P5a. Photograph or Drawing (Photograph required for buildings, structures, and objects)

P5b. Description of Photo: (View, date, etc.)

Facing west; 8/5/2020; IMG_2391.jpg



* P6. Date Constructed/Age and Sources:
 Prehistoric Historic Both

1947 LA County Assessor

* P7. Owner and Address:

N/A

P--Private

* P8. Recorded by: (Name, affiliation, address)

Kasey Conley

Sapphos Environmental, Inc.

430 N. Halstead St.

Pasadena, CA

* P9. Date Recorded: 8/7/2020

* P10. Survey Type: (Describe)

Reconnaissance Survey

* P11. Report Citation: (Cite survey report/other sources or "none") Altadena African American Historic Resources Survey

* Attachments: NONE Location Map Sketch Map Continuation Sheet Building, Structure, and Object Record
 Archaeological Record District Record Linear Feature Record Milling Station Record Rock Art Record Artifact Record
 Photograph Record Other: (List) _____

Primary # _____
HR # _____
Trinomial _____
NRHP Status Code 5D2

PRIMARY RECORD

Other Listings _____
Review Code _____ Reviewer _____ Date _____

Page 1 of 1

* Resource Name or #: 686 Neldome Street

P1. Other Identifier: The S.E.N.C.H

* P2. Location: Not for Publication Unrestricted a. County Los Angeles

b. USGS 7.5' Quad _____ Date _____ T _____; R _____; _____ 1/4 of _____ 1/4 of Sec _____; _____ B.M.

c. Address 686 Neldome Street City Altadena Zip 91001

d. UTM: (Give more than one for large and/or linear feature) Zone _____, _____ mE/ _____ mN

e. Other Locational Data: (e.g. parcel #, legal description, directions to resource, elevation, additional UTM's, etc. as app
5823-026-017

* P3a. Description: (Describe resource and its major elements. Include design, materials, condition, alterations, size, setting, and boundaries.)
One-story Minimal Traditional style single-family residence.

Contributor

Integrity

* P3b. Resource Attributes: (List attributes and codes) HP2 Single family property

* P4. Resources Present: Building Structure Object Site District Element of District Other (Isolates, etc.)

P5a. Photograph or Drawing (Photograph required for buildings, structures, and objects)



P5b. Description of Photo: (View, date, etc.)

Facing east; 8/5/2020; IMG.2338.jpg

* P6. Date Constructed/Age and Sources:

Prehistoric Historic Both

1947 LA County Assessor

* P7. Owner and Address:

N/A

P--Private

* P8. Recorded by: (Name, affiliation, address)

Kasey Conley

Sapphos Environmental, Inc.

430 N. Halstead St.

Pasadena, CA

* P9. Date Recorded: 8/7/2020

* P10. Survey Type: (Describe)

Reconnaissance Survey

* P11. Report Citation: (Cite survey report/other sources or "none") Altadena African American Historic Resources Survey

* Attachments: NONE Location Map Sketch Map Continuation Sheet Building, Structure, and Object Record
 Archaeological Record District Record Linear Feature Record Milling Station Record Rock Art Record Artifact Record
 Photograph Record Other: (List) _____

Primary # _____
HR # _____
Trinomial _____
NRHP Status Code 5D2

PRIMARY RECORD

Other Listings _____
Review Code _____ Reviewer _____ Date _____

Page 1 of 1

* Resource Name or #: 694 Neldome Street

P1. Other Identifier: The S.E.N.C.H

* P2. Location: Not for Publication Unrestricted a. County Los Angeles

b. USGS 7.5' Quad _____ Date _____ T _____; R _____; _____ 1/4 of _____ 1/4 of Sec _____; _____ B.M.

c. Address 694 Neldome Street City Altadena Zip 91001

d. UTM: (Give more than one for large and/or linear feature) Zone _____, _____ mE/ _____ mN

e. Other Locational Data: (e.g. parcel #, legal description, directions to resource, elevation, additional UTM's, etc. as app
5823-026-016

* P3a. Description: (Describe resource and its major elements. Include design, materials, condition, alterations, size, setting, and boundaries.)
One-story Minimal Traditional style single-family residence.

Contributor

Integrity

* P3b. Resource Attributes: (List attributes and codes) HP2 Single family property

* P4. Resources Present: Building Structure Object Site District Element of District Other (Isolates, etc.)

P5a. Photograph or Drawing (Photograph required for buildings, structures, and objects)

P5b. Description of Photo: (View, date, etc.)

Facing east; 8/5/2020; IMG_2347.jpg



* P6. Date Constructed/Age and Sources:
 Prehistoric Historic Both

1947 LA County Assessor

* P7. Owner and Address:
N/A

P--Private

* P8. Recorded by: (Name, affiliation, address)
Kasey Conley

Sapphos Environmental, Inc.
430 N. Halstead St.
Pasadena, CA

* P9. Date Recorded: 8/7/2020

* P10. Survey Type: (Describe)
Reconnaissance Survey

* P11. Report Citation: (Cite survey report/other sources or "none") Altadena African American Historic Resources Survey

* Attachments: NONE Location Map Sketch Map Continuation Sheet Building, Structure, and Object Record
 Archaeological Record District Record Linear Feature Record Milling Station Record Rock Art Record Artifact Record
 Photograph Record Other: (List) _____

Primary # _____
HR # _____
Trinomial _____
NRHP Status Code 5D2

PRIMARY RECORD

Other Listings _____
Review Code _____ Reviewer _____ Date _____

Page 1 of 1

* Resource Name or #: 702 Neldome Street

P1. Other Identifier: The S.E.N.C.H

* P2. Location: Not for Publication Unrestricted a. County Los Angeles

b. USGS 7.5' Quad _____ Date _____ T _____; R _____; _____ 1/4 of _____ 1/4 of Sec _____; _____ B.M.

c. Address 702 Neldome Street City Altadena Zip 91001

d. UTM: (Give more than one for large and/or linear feature) Zone _____, _____ mE/ _____ mN

e. Other Locational Data: (e.g. parcel #, legal description, directions to resource, elevation, additional UTM's, etc. as app
5823-026-018

* P3a. Description: (Describe resource and its major elements. Include design, materials, condition, alterations, size, setting, and boundaries.)
One-story Minimal Traditional style single-family residence.

Contributor

Integrity

* P3b. Resource Attributes: (List attributes and codes) HP2 Single family property

* P4. Resources Present: Building Structure Object Site District Element of District Other (Isolates, etc.)

P5a. Photograph or Drawing (Photograph required for buildings, structures, and objects)

P5b. Description of Photo: (View, date, etc.)



Facing east; 8/5/2020; IMG_2349.jpg

* P6. Date Constructed/Age and Sources:
 Prehistoric Historic Both

1947 LA County Assessor

* P7. Owner and Address:
N/A

P--Private

* P8. Recorded by: (Name, affiliation, address)
Kasey Conley

Sapphos Environmental, Inc.
430 N. Halstead St.
Pasadena, CA

* P9. Date Recorded: 8/7/2020

* P10. Survey Type: (Describe)
Reconnaissance Survey

* P11. Report Citation: (Cite survey report/other sources or "none") Altadena African American Historic Resources Survey

* Attachments: NONE Location Map Sketch Map Continuation Sheet Building, Structure, and Object Record
 Archaeological Record District Record Linear Feature Record Milling Station Record Rock Art Record Artifact Record
 Photograph Record Other: (List) _____

PRIMARY RECORD

Other Listings _____
Review Code _____ Reviewer _____ Date _____

Page 1 of 1

* Resource Name or #: 705 Neldome Street

P1. Other Identifier: The S.E.N.C.H

* P2. Location: Not for Publication Unrestricted a. County Los Angeles

b. USGS 7.5' Quad _____ Date _____ T _____; R _____; _____ 1/4 of _____ 1/4 of Sec _____; _____ B.M.

c. Address 705 Neldome Street City Altadena Zip 91001

d. UTM: (Give more than one for large and/or linear feature) Zone _____, _____ mE/ _____ mN

e. Other Locational Data: (e.g. parcel #, legal description, directions to resource, elevation, additional UTM's, etc. as app
5823-025-018

* P3a. Description: (Describe resource and its major elements. Include design, materials, condition, alterations, size, setting, and boundaries.)
One-story Minimal Traditional style single-family residence.

Contributor

Integrity

* P3b. Resource Attributes: (List attributes and codes) HP2 Single family property

* P4. Resources Present: Building Structure Object Site District Element of District Other (Isolates, etc.)

P5a. Photograph or Drawing (Photograph required for buildings, structures, and objects)

P5b. Description of Photo: (View, date, etc.)

Facing north; 8/5/2020; IMG_



* P6. Date Constructed/Age and Sources:

Prehistoric Historic Both

1947 LA County Assessor

* P7. Owner and Address:

N/A

P--Private

* P8. Recorded by: (Name, affiliation, address)

Kasey Conley

Sapphos Environmental, Inc.

430 N. Halstead St.

Pasadena, CA

* P9. Date Recorded: 8/7/2020

* P10. Survey Type: (Describe)

Reconnaissance Survey

* P11. Report Citation: (Cite survey report/other sources or "none") Altadena African American Historic Resources Survey

* Attachments: NONE Location Map Sketch Map Continuation Sheet Building, Structure, and Object Record
 Archaeological Record District Record Linear Feature Record Milling Station Record Rock Art Record Artifact Record
 Photograph Record Other: (List) _____

Primary # _____
HR # _____
Trinomial _____
NRHP Status Code 5D2

PRIMARY RECORD

Other Listings _____
Review Code _____ Reviewer _____ Date _____

Page 1 of 1

* Resource Name or #: 710 Neldome Street

P1. Other Identifier: The S.E.N.C.H

* P2. Location: Not for Publication Unrestricted a. County Los Angeles

b. USGS 7.5' Quad _____ Date _____ T _____; R _____; _____ 1/4 of _____ 1/4 of Sec _____; _____ B.M.

c. Address 710 Neldome Street City Altadena Zip 91001

d. UTM: (Give more than one for large and/or linear feature) Zone _____, _____ mE/ _____ mN

e. Other Locational Data: (e.g. parcel #, legal description, directions to resource, elevation, additional UTM's, etc. as app
5823-026-019

* P3a. Description: (Describe resource and its major elements. Include design, materials, condition, alterations, size, setting, and boundaries.)
One-story Ranch style single-family residence.

Contributor

Integrity

* P3b. Resource Attributes: (List attributes and codes) HP2 Single family property

* P4. Resources Present: Building Structure Object Site District Element of District Other (Isolates, etc.)

P5a. Photograph or Drawing (Photograph required for buildings, structures, and objects)



P5b. Description of Photo: (View, date, etc.)

Facing east; 8/5/2020; IMG_2350.jpg

* P6. Date Constructed/Age and Sources:

Prehistoric Historic Both

1947 LA County Assessor

* P7. Owner and Address:

N/A

P--Private

* P8. Recorded by: (Name, affiliation, address)

Kasey Conley

Sapphos Environmental, Inc.

430 N. Halstead St.

Pasadena, CA

* P9. Date Recorded: 8/7/2020

* P10. Survey Type: (Describe)

Reconnaissance Survey

* P11. Report Citation: (Cite survey report/other sources or "none") Altadena African American Historic Resources Survey

* Attachments: NONE Location Map Sketch Map Continuation Sheet Building, Structure, and Object Record
 Archaeological Record District Record Linear Feature Record Milling Station Record Rock Art Record Artifact Record
 Photograph Record Other: (List) _____

Primary # _____
HR # _____
Trinomial _____
NRHP Status Code 5D2

PRIMARY RECORD

Other Listings _____
Review Code _____ Reviewer _____ Date _____

Page 1 of 1

* Resource Name or #: 713 Neldome Street

P1. Other Identifier: The S.E.N.C.H

* P2. Location: Not for Publication Unrestricted a. County Los Angeles

b. USGS 7.5' Quad _____ Date _____ T _____; R _____; _____ 1/4 of _____ 1/4 of Sec _____; _____ B.M.

c. Address 713 Neldome Street City Altadena Zip 91001

d. UTM: (Give more than one for large and/or linear feature) Zone _____, _____ mE/ _____ mN

e. Other Locational Data: (e.g. parcel #, legal description, directions to resource, elevation, additional UTM's, etc. as app
5823-025-019

* P3a. Description: (Describe resource and its major elements. Include design, materials, condition, alterations, size, setting, and boundaries.)
One-story Minimal Traditional style single-family residence.

Contributor

Integrity

* P3b. Resource Attributes: (List attributes and codes) HP2 Single family property

* P4. Resources Present: Building Structure Object Site District Element of District Other (Isolates, etc.)

P5a. Photograph or Drawing (Photograph required for buildings, structures, and objects)

P5b. Description of Photo: (View, date, etc.)

Facing north; 8/5/2020; IMG



* P6. Date Constructed/Age and Sources:

Prehistoric Historic Both

1947 LA County Assessor

* P7. Owner and Address:

N/A

P--Private

* P8. Recorded by: (Name, affiliation, address)

Kasey Conley

Sapphos Environmental, Inc.

430 N. Halstead St.

Pasadena, CA

* P9. Date Recorded: 8/7/2020

* P10. Survey Type: (Describe)

Reconnaissance Survey

* P11. Report Citation: (Cite survey report/other sources or "none") Altadena African American Historic Resources Survey

* Attachments: NONE Location Map Sketch Map Continuation Sheet Building, Structure, and Object Record
 Archaeological Record District Record Linear Feature Record Milling Station Record Rock Art Record Artifact Record
 Photograph Record Other: (List) _____

Primary # _____
HR # _____
Trinomial _____
NRHP Status Code 5D2

PRIMARY RECORD

Other Listings _____
Review Code _____ Reviewer _____ Date _____

Page 1 of 1

* Resource Name or #: 718 Neldome Street

P1. Other Identifier: The S.E.N.C.H

* P2. Location: Not for Publication Unrestricted a. County Los Angeles

b. USGS 7.5' Quad _____ Date _____ T _____; R _____; _____ 1/4 of _____ 1/4 of Sec _____; _____ B.M.

c. Address 718 Neldome Street City Altadena Zip 91001

d. UTM: (Give more than one for large and/or linear feature) Zone _____, _____ mE/ _____ mN

e. Other Locational Data: (e.g. parcel #, legal description, directions to resource, elevation, additional UTM's, etc. as app
5823-026-020

* P3a. Description: (Describe resource and its major elements. Include design, materials, condition, alterations, size, setting, and boundaries.)
One-story Minimal Traditional style single-family residence.

Contributor

Integrity

* P3b. Resource Attributes: (List attributes and codes) HP2 Single family property

* P4. Resources Present: Building Structure Object Site District Element of District Other (Isolates, etc.)

P5a. Photograph or Drawing (Photograph required for buildings, structures, and objects)

P5b. Description of Photo: (View, date, etc.)

Facing east; 8/5/2020; IMG_2351.jpg



* P6. Date Constructed/Age and Sources:
 Prehistoric Historic Both

1947 LA County Assessor

* P7. Owner and Address:
N/A

P--Private

* P8. Recorded by: (Name, affiliation, address)
Kasey Conley

Sapphos Environmental, Inc.
430 N. Halstead St.
Pasadena, CA

* P9. Date Recorded: 8/7/2020

* P10. Survey Type: (Describe)
Reconnaissance Survey

* P11. Report Citation: (Cite survey report/other sources or "none") Altadena African American Historic Resources Survey

* Attachments: NONE Location Map Sketch Map Continuation Sheet Building, Structure, and Object Record
 Archaeological Record District Record Linear Feature Record Milling Station Record Rock Art Record Artifact Record
 Photograph Record Other: (List) _____

Primary # _____
HR # _____
Trinomial _____
NRHP Status Code 5D2

PRIMARY RECORD

Other Listings _____
Review Code _____ Reviewer _____ Date _____

Page 1 of 1

* Resource Name or #: 723 Neldome Street

P1. Other Identifier: The S.E.N.C.H

* P2. Location: Not for Publication Unrestricted a. County Los Angeles

b. USGS 7.5' Quad _____ Date _____ T _____; R _____; _____ 1/4 of _____ 1/4 of Sec _____; _____ B.M.

c. Address 723 Neldome Street City Altadena Zip 91001

d. UTM: (Give more than one for large and/or linear feature) Zone _____, _____ mE/ _____ mN

e. Other Locational Data: (e.g. parcel #, legal description, directions to resource, elevation, additional UTM's, etc. as app
5823-025-020

* P3a. Description: (Describe resource and its major elements. Include design, materials, condition, alterations, size, setting, and boundaries.)
One-story Minimal Traditional style single-family residence.

Contributor

Integrity

* P3b. Resource Attributes: (List attributes and codes) HP2 Single family property

* P4. Resources Present: Building Structure Object Site District Element of District Other (Isolates, etc.)

P5a. Photograph or Drawing (Photograph required for buildings, structures, and objects)

P5b. Description of Photo: (View, date, etc.)

Facing north; 8/5/2020; IMG_2370.jpg



* P6. Date Constructed/Age and Sources:
 Prehistoric Historic Both

1947 LA County Assessor

* P7. Owner and Address:
N/A

P--Private

* P8. Recorded by: (Name, affiliation, address)
Kasey Conley

Sapphos Environmental, Inc.
430 N. Halstead St.
Pasadena, CA

* P9. Date Recorded: 8/7/2020

* P10. Survey Type: (Describe)
Reconnaissance Survey

* P11. Report Citation: (Cite survey report/other sources or "none") Altadena African American Historic Resources Survey

* Attachments: NONE Location Map Sketch Map Continuation Sheet Building, Structure, and Object Record
 Archaeological Record District Record Linear Feature Record Milling Station Record Rock Art Record Artifact Record
 Photograph Record Other: (List) _____

PRIMARY RECORD

Other Listings _____
Review Code _____ Reviewer _____ Date _____

Page 1 of 1

* Resource Name or #: 726 Neldome Street

P1. Other Identifier: The S.E.N.C.H

* P2. Location: Not for Publication Unrestricted a. County Los Angeles

b. USGS 7.5' Quad _____ Date _____ T _____; R _____; _____ 1/4 of _____ 1/4 of Sec _____; _____ B.M.

c. Address 726 Neldome Street City Altadena Zip 91001

d. UTM: (Give more than one for large and/or linear feature) Zone _____, _____ mE/ _____ mN

e. Other Locational Data: (e.g. parcel #, legal description, directions to resource, elevation, additional UTM's, etc. as app
5823-026-021

* P3a. Description: (Describe resource and its major elements. Include design, materials, condition, alterations, size, setting, and boundaries.)
One-story Minimal Traditional style single-family residence.

Contributor

Integrity

* P3b. Resource Attributes: (List attributes and codes) HP2 Single family property

* P4. Resources Present: Building Structure Object Site District Element of District Other (Isolates, etc.)

P5a. Photograph or Drawing (Photograph required for buildings, structures, and objects)

P5b. Description of Photo: (View, date, etc.)

Facing east; 8/5/2020; IMG_2352.jpg



* P6. Date Constructed/Age and Sources:

Prehistoric Historic Both

1947 LA County Assessor

* P7. Owner and Address:

N/A

P--Private

* P8. Recorded by: (Name, affiliation, address)

Kasey Conley

Sapphos Environmental, Inc.

430 N. Halstead St.

Pasadena, CA

* P9. Date Recorded: 8/7/2020

* P10. Survey Type: (Describe)

Reconnaissance Survey

* P11. Report Citation: (Cite survey report/other sources or "none") Altadena African American Historic Resources Survey

* Attachments: NONE Location Map Sketch Map Continuation Sheet Building, Structure, and Object Record
 Archaeological Record District Record Linear Feature Record Milling Station Record Rock Art Record Artifact Record
 Photograph Record Other: (List) _____

Primary # _____
HR # _____
Trinomial _____
NRHP Status Code 5D2

PRIMARY RECORD

Other Listings _____
Review Code _____ Reviewer _____ Date _____

Page 1 of 1

* Resource Name or #: 734 Neldome Street

P1. Other Identifier: The S.E.N.C.H

* P2. Location: Not for Publication Unrestricted a. County Los Angeles

b. USGS 7.5' Quad _____ Date _____ T _____; R _____; _____ 1/4 of _____ 1/4 of Sec _____; _____ B.M.

c. Address 734 Neldome Street City Altadena Zip 91001

d. UTM: (Give more than one for large and/or linear feature) Zone _____, _____ mE/ _____ mN

e. Other Locational Data: (e.g. parcel #, legal description, directions to resource, elevation, additional UTM's, etc. as app
5823-026-022

* P3a. Description: (Describe resource and its major elements. Include design, materials, condition, alterations, size, setting, and boundaries.)
One-story Minimal Traditional style single-family residence.

Contributor

Integrity

* P3b. Resource Attributes: (List attributes and codes) HP2 Single family property

* P4. Resources Present: Building Structure Object Site District Element of District Other (Isolates, etc.)

P5a. Photograph or Drawing (Photograph required for buildings, structures, and objects)

P5b. Description of Photo: (View, date, etc.)

Facing east; 8/5/2020; IMG_2353.jpg



* P6. Date Constructed/Age and Sources:
 Prehistoric Historic Both

1947 LA County Assessor

* P7. Owner and Address:
N/A

P--Private

* P8. Recorded by: (Name, affiliation, address)
Kasey Conley

Sapphos Environmental, Inc.
430 N. Halstead St.
Pasadena, CA

* P9. Date Recorded: 8/7/2020

* P10. Survey Type: (Describe)
Reconnaissance Survey

* P11. Report Citation: (Cite survey report/other sources or "none") Altadena African American Historic Resources Survey

* Attachments: NONE Location Map Sketch Map Continuation Sheet Building, Structure, and Object Record
 Archaeological Record District Record Linear Feature Record Milling Station Record Rock Art Record Artifact Record
 Photograph Record Other: (List) _____

Primary # _____
HR # _____
Trinomial _____
NRHP Status Code 5D2

PRIMARY RECORD

Other Listings _____
Review Code _____ Reviewer _____ Date _____

Page 1 of 1

* Resource Name or #: 742 Neldome Street

P1. Other Identifier: The S.E.N.C.H

* P2. Location: Not for Publication Unrestricted a. County Los Angeles

b. USGS 7.5' Quad _____ Date _____ T _____; R _____; _____ 1/4 of _____ 1/4 of Sec _____; _____ B.M.

c. Address 742 Neldome Street City Altadena Zip 91001

d. UTM: (Give more than one for large and/or linear feature) Zone _____, _____ mE/ _____ mN

e. Other Locational Data: (e.g. parcel #, legal description, directions to resource, elevation, additional UTM's, etc. as app
5823-026-023

* P3a. Description: (Describe resource and its major elements. Include design, materials, condition, alterations, size, setting, and boundaries.)
One-story Minimal Traditional style single-family residence.

Contributor

Integrity

* P3b. Resource Attributes: (List attributes and codes) HP2 Single family property

* P4. Resources Present: Building Structure Object Site District Element of District Other (Isolates, etc.)

P5a. Photograph or Drawing (Photograph required for buildings, structures, and objects)

P5b. Description of Photo: (View, date, etc.)

Facing east; 8/5/2020; IMG_2354.jpg



* P6. Date Constructed/Age and Sources:

Prehistoric Historic Both

1947 LA County Assessor

* P7. Owner and Address:

N/A

P--Private

* P8. Recorded by: (Name, affiliation, address)

Kasey Conley

Sapphos Environmental, Inc.

430 N. Halstead St.

Pasadena, CA

* P9. Date Recorded: 8/7/2020

* P10. Survey Type: (Describe)

Reconnaissance Survey

* P11. Report Citation: (Cite survey report/other sources or "none") Altadena African American Historic Resources Survey

* Attachments: NONE Location Map Sketch Map Continuation Sheet Building, Structure, and Object Record
 Archaeological Record District Record Linear Feature Record Milling Station Record Rock Art Record Artifact Record
 Photograph Record Other: (List) _____

Primary # _____
HR # _____
Trinomial _____
NRHP Status Code 5D2

PRIMARY RECORD

Other Listings _____
Review Code _____ Reviewer _____ Date _____

Page 1 of 1

* Resource Name or #: 750 Neldome Street

P1. Other Identifier: The S.E.N.C.H

* P2. Location: Not for Publication Unrestricted a. County Los Angeles

b. USGS 7.5' Quad _____ Date _____ T _____; R _____; _____ 1/4 of _____ 1/4 of Sec _____; _____ B.M.

c. Address 750 Neldome Street City Altadena Zip 91001

d. UTM: (Give more than one for large and/or linear feature) Zone _____, _____ mE/ _____ mN

e. Other Locational Data: (e.g. parcel #, legal description, directions to resource, elevation, additional UTMs, etc. as app
5823-026-024

* P3a. Description: (Describe resource and its major elements. Include design, materials, condition, alterations, size, setting, and boundaries.)
One-story Minimal Traditional style single-family residence.

Contributor

Integrity

* P3b. Resource Attributes: (List attributes and codes) HP2 Single family property

* P4. Resources Present: Building Structure Object Site District Element of District Other (Isolates, etc.)

P5a. Photograph or Drawing (Photograph required for buildings, structures, and objects)

P5b. Description of Photo: (View, date, etc.)

Facing east; 8/5/2020; IMG_2355.jpg



* P6. Date Constructed/Age and Sources:
 Prehistoric Historic Both

1947 LA County Assessor

* P7. Owner and Address:
N/A

P--Private

* P8. Recorded by: (Name, affiliation, address)
Kasey Conley

Sapphos Environmental, Inc.
430 N. Halstead St.
Pasadena, CA

* P9. Date Recorded: 8/7/2020

* P10. Survey Type: (Describe)
Reconnaissance Survey

* P11. Report Citation: (Cite survey report/other sources or "none") Altadena African American Historic Resources Survey

* Attachments: NONE Location Map Sketch Map Continuation Sheet Building, Structure, and Object Record
 Archaeological Record District Record Linear Feature Record Milling Station Record Rock Art Record Artifact Record
 Photograph Record Other: (List) _____

Primary # _____
HR # _____
Trinomial _____
NRHP Status Code 5D2

PRIMARY RECORD

Other Listings _____
Review Code _____ Reviewer _____ Date _____

Page 1 of 1

* Resource Name or #: 758 Neldome Street

P1. Other Identifier: The S.E.N.C.H

* P2. Location: Not for Publication Unrestricted a. County Los Angeles

b. USGS 7.5' Quad _____ Date _____ T _____; R _____; _____ 1/4 of _____ 1/4 of Sec _____; _____ B.M.

c. Address 758 Neldome Street City Altadena Zip 91001

d. UTM: (Give more than one for large and/or linear feature) Zone _____, _____ mE/ _____ mN

e. Other Locational Data: (e.g. parcel #, legal description, directions to resource, elevation, additional UTMs, etc. as app
5823-026-025

* P3a. Description: (Describe resource and its major elements. Include design, materials, condition, alterations, size, setting, and boundaries.)
One-story Minimal Traditional style single-family residence.

Contributor

Integrity

* P3b. Resource Attributes: (List attributes and codes) HP2 Single family property

* P4. Resources Present: Building Structure Object Site District Element of District Other (Isolates, etc.)

P5a. Photograph or Drawing (Photograph required for buildings, structures, and objects)



P5b. Description of Photo: (View, date, etc.)

Facing east; 8/5/2020; IMG_2356.jpg

* P6. Date Constructed/Age and Sources:
 Prehistoric Historic Both

1947 LA County Assessor

* P7. Owner and Address:
N/A

P--Private

* P8. Recorded by: (Name, affiliation, address)
Kasey Conley

Sapphos Environmental, Inc.
430 N. Halstead St.
Pasadena, CA

* P9. Date Recorded: 8/7/2020

* P10. Survey Type: (Describe)
Reconnaissance Survey

* P11. Report Citation: (Cite survey report/other sources or "none") Altadena African American Historic Resources Survey

* Attachments: NONE Location Map Sketch Map Continuation Sheet Building, Structure, and Object Record
 Archaeological Record District Record Linear Feature Record Milling Station Record Rock Art Record Artifact Record
 Photograph Record Other: (List) _____

Primary # _____
HR # _____
Trinomial _____
NRHP Status Code 5D2

PRIMARY RECORD

Other Listings _____
Review Code _____ Reviewer _____ Date _____

Page 1 of 1

* Resource Name or #: 766 Neldome Street

P1. Other Identifier: The S.E.N.C.H

* P2. Location: Not for Publication Unrestricted a. County Los Angeles

b. USGS 7.5' Quad _____ Date _____ T _____; R _____; _____ 1/4 of _____ 1/4 of Sec _____; _____ B.M.

c. Address 766 Neldome Street City Altadena Zip 91001

d. UTM: (Give more than one for large and/or linear feature) Zone _____, _____ mE/ _____ mN

e. Other Locational Data: (e.g. parcel #, legal description, directions to resource, elevation, additional UTM's, etc. as app
5823-026-026

* P3a. Description: (Describe resource and its major elements. Include design, materials, condition, alterations, size, setting, and boundaries.)
One-story Minimal Traditional style single-family residence.

Contributor

Integrity

* P3b. Resource Attributes: (List attributes and codes) HP2 Single family property

* P4. Resources Present: Building Structure Object Site District Element of District Other (Isolates, etc.)

P5a. Photograph or Drawing (Photograph required for buildings, structures, and objects)

P5b. Description of Photo: (View, date, etc.)

Facing east; 8/5/2020; IMG_2357.jpg



* P6. Date Constructed/Age and Sources:

Prehistoric Historic Both

1947 LA County Assessor

* P7. Owner and Address:

N/A

P--Private

* P8. Recorded by: (Name, affiliation, address)

Kasey Conley

Sapphos Environmental, Inc.

430 N. Halstead St.

Pasadena, CA

* P9. Date Recorded: 8/7/2020

* P10. Survey Type: (Describe)

Reconnaissance Survey

* P11. Report Citation: (Cite survey report/other sources or "none") Altadena African American Historic Resources Survey

* Attachments: NONE Location Map Sketch Map Continuation Sheet Building, Structure, and Object Record
 Archaeological Record District Record Linear Feature Record Milling Station Record Rock Art Record Artifact Record
 Photograph Record Other: (List) _____

Primary # _____
HR # _____
Trinomial _____
NRHP Status Code 5D2

PRIMARY RECORD

Other Listings _____
Review Code _____ Reviewer _____ Date _____

Page 1 of 1

* Resource Name or #: 774 Neldome Street

P1. Other Identifier: The S.E.N.C.H

* P2. Location: Not for Publication Unrestricted a. County Los Angeles

b. USGS 7.5' Quad _____ Date _____ T _____; R _____; _____ 1/4 of _____ 1/4 of Sec _____; _____ B.M.

c. Address 774 Neldome Street City Altadena Zip 91001

d. UTM: (Give more than one for large and/or linear feature) Zone _____, _____ mE/ _____ mN

e. Other Locational Data: (e.g. parcel #, legal description, directions to resource, elevation, additional UTM's, etc. as app
5823-026-027

* P3a. Description: (Describe resource and its major elements. Include design, materials, condition, alterations, size, setting, and boundaries.)
One-story Minimal Traditional style single-family residence.

Contributor

Integrity

* P3b. Resource Attributes: (List attributes and codes) HP2 Single family property

* P4. Resources Present: Building Structure Object Site District Element of District Other (Isolates, etc.)

P5a. Photograph or Drawing (Photograph required for buildings, structures, and objects)

P5b. Description of Photo: (View, date, etc.)

Facing south; 8/5/2020; IMG_2358.jpg



* P6. Date Constructed/Age and Sources:

Prehistoric Historic Both

1947 LA County Assessor

* P7. Owner and Address:

N/A

P--Private

* P8. Recorded by: (Name, affiliation, address)

Kasey Conley

Sapphos Environmental, Inc.

430 N. Halstead St.

Pasadena, CA

* P9. Date Recorded: 8/7/2020

* P10. Survey Type: (Describe)

Reconnaissance Survey

* P11. Report Citation: (Cite survey report/other sources or "none") Altadena African American Historic Resources Survey

* Attachments: NONE Location Map Sketch Map Continuation Sheet Building, Structure, and Object Record
 Archaeological Record District Record Linear Feature Record Milling Station Record Rock Art Record Artifact Record
 Photograph Record Other: (List) _____

PRIMARY RECORD

Other Listings _____
Review Code _____ Reviewer _____ Date _____

Page 1 of 1

* Resource Name or #: 782 Neldome Street

P1. Other Identifier: The S.E.N.C.H

* P2. Location: Not for Publication Unrestricted a. County Los Angeles

b. USGS 7.5' Quad _____ Date _____ T _____; R _____; _____ 1/4 of _____ 1/4 of Sec _____; _____ B.M.

c. Address 782 Neldome Street City Altadena Zip 91001

d. UTM: (Give more than one for large and/or linear feature) Zone _____, _____ mE/ _____ mN

e. Other Locational Data: (e.g. parcel #, legal description, directions to resource, elevation, additional UTM's, etc. as app
5823-026-028

* P3a. Description: (Describe resource and its major elements. Include design, materials, condition, alterations, size, setting, and boundaries.)
One-story Minimal Traditional style single-family residence.

Contributor

Integrity

* P3b. Resource Attributes: (List attributes and codes) HP2 Single family property

* P4. Resources Present: Building Structure Object Site District Element of District Other (Isolates, etc.)

P5a. Photograph or Drawing (Photograph required for buildings, structures, and objects)



P5b. Description of Photo: (View, date, etc.)

Facing south; 8/5/2020; IMG_2359.jpg

* P6. Date Constructed/Age and Sources:

Prehistoric Historic Both

1947 LA County Assessor

* P7. Owner and Address:

N/A

P--Private

* P8. Recorded by: (Name, affiliation, address)

Kasey Conley

Sapphos Environmental, Inc.

430 N. Halstead St.

Pasadena, CA

* P9. Date Recorded: 8/7/2020

* P10. Survey Type: (Describe)

Reconnaissance Survey

* P11. Report Citation: (Cite survey report/other sources or "none") Altadena African American Historic Resources Survey

* Attachments: NONE Location Map Sketch Map Continuation Sheet Building, Structure, and Object Record
 Archaeological Record District Record Linear Feature Record Milling Station Record Rock Art Record Artifact Record
 Photograph Record Other: (List) _____

PRIMARY RECORD

Other Listings _____
Review Code _____ Reviewer _____ Date _____

Page 1 of 1

* Resource Name or #: 782 Neldome Street

P1. Other Identifier: The S.E.N.C.H

* P2. Location: Not for Publication Unrestricted a. County Los Angeles

b. USGS 7.5' Quad _____ Date _____ T _____; R _____; _____ 1/4 of _____ 1/4 of Sec _____; _____ B.M.

c. Address 782 Neldome Street City Altadena Zip 91001

d. UTM: (Give more than one for large and/or linear feature) Zone _____, _____ mE/ _____ mN

e. Other Locational Data: (e.g. parcel #, legal description, directions to resource, elevation, additional UTM's, etc. as app
5823-026-028

* P3a. Description: (Describe resource and its major elements. Include design, materials, condition, alterations, size, setting, and boundaries.)
One-story Ranch style single-family residence.

Contributor

Integrity

* P3b. Resource Attributes: (List attributes and codes) HP2 Single family property

* P4. Resources Present: Building Structure Object Site District Element of District Other (Isolates, etc.)

P5a. Photograph or Drawing (Photograph required for buildings, structures, and objects)

P5b. Description of Photo: (View, date, etc.)

Facing south; 8/5/2020; IMG_2359.jpg



* P6. Date Constructed/Age and Sources:

Prehistoric Historic Both

1947 LA County Assessor

* P7. Owner and Address:

N/A

P--Private

* P8. Recorded by: (Name, affiliation, address)

Kasey Conley

Sapphos Environmental, Inc.

430 N. Halstead St.

Pasadena, CA

* P9. Date Recorded: 8/7/2020

* P10. Survey Type: (Describe)

Reconnaissance Survey

* P11. Report Citation: (Cite survey report/other sources or "none") Altadena African American Historic Resources Survey

* Attachments: NONE Location Map Sketch Map Continuation Sheet Building, Structure, and Object Record
 Archaeological Record District Record Linear Feature Record Milling Station Record Rock Art Record Artifact Record
 Photograph Record Other: (List) _____

PRIMARY RECORD

Other Listings _____
Review Code _____ Reviewer _____ Date _____

Page 1 of 1

* Resource Name or #: 790 Neldome Street

P1. Other Identifier: The S.E.N.C.H

* P2. Location: Not for Publication Unrestricted a. County Los Angeles

b. USGS 7.5' Quad _____ Date _____ T _____; R _____; _____ 1/4 of _____ 1/4 of Sec _____; _____ B.M.

c. Address 790 Neldome Street City Altadena Zip 91001

d. UTM: (Give more than one for large and/or linear feature) Zone _____, _____ mE/ _____ mN

e. Other Locational Data: (e.g. parcel #, legal description, directions to resource, elevation, additional UTM's, etc. as app
5823-026-029

* P3a. Description: (Describe resource and its major elements. Include design, materials, condition, alterations, size, setting, and boundaries.)
One-story Minimal Traditional style single-family residence.

Contributor

Integrity

* P3b. Resource Attributes: (List attributes and codes) HP2 Single family property

* P4. Resources Present: Building Structure Object Site District Element of District Other (Isolates, etc.)

P5a. Photograph or Drawing (Photograph required for buildings, structures, and objects)



P5b. Description of Photo: (View, date, etc.)

Facing southwest; 8/5/2020; IMG_2360.jpg

* P6. Date Constructed/Age and Sources:

Prehistoric Historic Both

1947 LA County Assessor

* P7. Owner and Address:

N/A

P--Private

* P8. Recorded by: (Name, affiliation, address)

Kasey Conley

Sapphos Environmental, Inc.

430 N. Halstead St.

Pasadena, CA

* P9. Date Recorded: 8/7/2020

* P10. Survey Type: (Describe)

Reconnaissance Survey

* P11. Report Citation: (Cite survey report/other sources or "none") Altadena African American Historic Resources Survey

* Attachments: NONE Location Map Sketch Map Continuation Sheet Building, Structure, and Object Record
 Archaeological Record District Record Linear Feature Record Milling Station Record Rock Art Record Artifact Record
 Photograph Record Other: (List) _____

PRIMARY RECORD

Other Listings _____
Review Code _____ Reviewer _____ Date _____

Page 1 of 1

* Resource Name or #: 800 Neldome Street

P1. Other Identifier: The S.E.N.C.H

* P2. Location: Not for Publication Unrestricted a. County Los Angeles

b. USGS 7.5' Quad _____ Date _____ T _____; R _____; _____ 1/4 of _____ 1/4 of Sec _____; _____ B.M.

c. Address 800 Neldome Street City Altadena Zip 91001

d. UTM: (Give more than one for large and/or linear feature) Zone _____, _____ mE/ _____ mN

e. Other Locational Data: (e.g. parcel #, legal description, directions to resource, elevation, additional UTM's, etc. as app
5823-026-030

* P3a. Description: (Describe resource and its major elements. Include design, materials, condition, alterations, size, setting, and boundaries.)
One-story Minimal Traditional style single-family residence.

Contributor

Integrity

* P3b. Resource Attributes: (List attributes and codes) HP2 Single family property

* P4. Resources Present: Building Structure Object Site District Element of District Other (Isolates, etc.)

P5a. Photograph or Drawing (Photograph required for buildings, structures, and objects)



P5b. Description of Photo: (View, date, etc.)

Facing south; 8/5/2020; IMG_2361.jpg

* P6. Date Constructed/Age and Sources:
 Prehistoric Historic Both

1947 LA County Assessor

* P7. Owner and Address:
N/A

P--Private

* P8. Recorded by: (Name, affiliation, address)
Kasey Conley

Sapphos Environmental, Inc.
430 N. Halstead St.
Pasadena, CA

* P9. Date Recorded: 8/7/2020

* P10. Survey Type: (Describe)
Reconnaissance Survey

* P11. Report Citation: (Cite survey report/other sources or "none") Altadena African American Historic Resources Survey

* Attachments: NONE Location Map Sketch Map Continuation Sheet Building, Structure, and Object Record
 Archaeological Record District Record Linear Feature Record Milling Station Record Rock Art Record Artifact Record
 Photograph Record Other: (List) _____

Primary # _____
HR # _____
Trinomial _____
NRHP Status Code 5D2

PRIMARY RECORD

Other Listings _____
Review Code _____ Reviewer _____ Date _____

Page 1 of 1

* Resource Name or #: 694 Sacramento Street

P1. Other Identifier: The S.E.N.C.H

* P2. Location: Not for Publication Unrestricted a. County Los Angeles

b. USGS 7.5' Quad _____ Date _____ T _____; R _____; _____ 1/4 of _____ 1/4 of Sec _____; _____ B.M.

c. Address 694 Sacramento Street City Altadena Zip 91001

d. UTM: (Give more than one for large and/or linear feature) Zone _____, _____ mE/ _____ mN

e. Other Locational Data: (e.g. parcel #, legal description, directions to resource, elevation, additional UTM's, etc. as app
5823-025-013

* P3a. Description: (Describe resource and its major elements. Include design, materials, condition, alterations, size, setting, and boundaries.)
One-story Ranch style single-family residence.

Contributor

Integrity

* P3b. Resource Attributes: (List attributes and codes) HP2 Single family property

* P4. Resources Present: Building Structure Object Site District Element of District Other (Isolates, etc.)

P5a. Photograph or Drawing (Photograph required for buildings, structures, and objects)

P5b. Description of Photo: (View, date, etc.)

Facing south; 8/5/2020; IMG_2362.jpg



* P6. Date Constructed/Age and Sources:

Prehistoric Historic Both

1947 LA County Assessor

* P7. Owner and Address:

N/A

P--Private

* P8. Recorded by: (Name, affiliation, address)

Kasey Conley

Sapphos Environmental, Inc.

430 N. Halstead St.

Pasadena, CA

* P9. Date Recorded: 8/7/2020

* P10. Survey Type: (Describe)

Reconnaissance Survey

* P11. Report Citation: (Cite survey report/other sources or "none") Altadena African American Historic Resources Survey

* Attachments: NONE Location Map Sketch Map Continuation Sheet Building, Structure, and Object Record
 Archaeological Record District Record Linear Feature Record Milling Station Record Rock Art Record Artifact Record
 Photograph Record Other: (List) _____

Primary # _____
HR # _____
Trinomial _____
NRHP Status Code 5D2

PRIMARY RECORD

Other Listings _____
Review Code _____ Reviewer _____ Date _____

Page 1 of 1

* Resource Name or #: 702 Sacramento Street

P1. Other Identifier: The S.E.N.C.H

* P2. Location: Not for Publication Unrestricted a. County Los Angeles

b. USGS 7.5' Quad _____ Date _____ T _____; R _____; _____ 1/4 of _____ 1/4 of Sec _____; _____ B.M.

c. Address 702 Sacramento Street City Altadena Zip 91001

d. UTM: (Give more than one for large and/or linear feature) Zone _____, _____ mE/ _____ mN

e. Other Locational Data: (e.g. parcel #, legal description, directions to resource, elevation, additional UTMs, etc. as app
5823-025-012

* P3a. Description: (Describe resource and its major elements. Include design, materials, condition, alterations, size, setting, and boundaries.)
One-story Minimal Traditional style single-family residence.

Contributor

Integrity

* P3b. Resource Attributes: (List attributes and codes) HP2 Single family property

* P4. Resources Present: Building Structure Object Site District Element of District Other (Isolates, etc.)

P5a. Photograph or Drawing (Photograph required for buildings, structures, and objects)



P5b. Description of Photo: (View, date, etc.)

Facing south; 8/5/2020; IMG_2363.jpg

* P6. Date Constructed/Age and Sources:
 Prehistoric Historic Both

1947 LA County Assessor

* P7. Owner and Address:
N/A

P--Private

* P8. Recorded by: (Name, affiliation, address)
Kasey Conley

Sapphos Environmental, Inc.
430 N. Halstead St.
Pasadena, CA

* P9. Date Recorded: 8/7/2020

* P10. Survey Type: (Describe)
Reconnaissance Survey

* P11. Report Citation: (Cite survey report/other sources or "none") Altadena African American Historic Resources Survey

* Attachments: NONE Location Map Sketch Map Continuation Sheet Building, Structure, and Object Record
 Archaeological Record District Record Linear Feature Record Milling Station Record Rock Art Record Artifact Record
 Photograph Record Other: (List) _____

Primary # _____
HR # _____
Trinomial _____
NRHP Status Code 5D2

PRIMARY RECORD

Other Listings _____
Review Code _____ Reviewer _____ Date _____

Page 1 of 1

* Resource Name or #: 710 Sacramento Street

P1. Other Identifier: The S.E.N.C.H

* P2. Location: Not for Publication Unrestricted a. County Los Angeles

b. USGS 7.5' Quad _____ Date _____ T _____; R _____; _____ 1/4 of _____ 1/4 of Sec _____; _____ B.M.

c. Address 710 Sacramento Street City Altadena Zip 91001

d. UTM: (Give more than one for large and/or linear feature) Zone _____, _____ mE/ _____ mN

e. Other Locational Data: (e.g. parcel #, legal description, directions to resource, elevation, additional UTM's, etc. as app
5823-025-011

* P3a. Description: (Describe resource and its major elements. Include design, materials, condition, alterations, size, setting, and boundaries.)
One-story Minimal Traditional style single-family residence.

Contributor

Integrity

* P3b. Resource Attributes: (List attributes and codes) HP2 Single family property

* P4. Resources Present: Building Structure Object Site District Element of District Other (Isolates, etc.)

P5a. Photograph or Drawing (Photograph required for buildings, structures, and objects)



P5b. Description of Photo: (View, date, etc.)

Facing south; 8/5/2020; IMG_2364.jpg

* P6. Date Constructed/Age and Sources:

Prehistoric Historic Both

1947 LA County Assessor

* P7. Owner and Address:

N/A

P--Private

* P8. Recorded by: (Name, affiliation, address)

Kasey Conley

Sapphos Environmental, Inc.

430 N. Halstead St.

Pasadena, CA

* P9. Date Recorded: 8/7/2020

* P10. Survey Type: (Describe)

Reconnaissance Survey

* P11. Report Citation: (Cite survey report/other sources or "none") Altadena African American Historic Resources Survey

* Attachments: NONE Location Map Sketch Map Continuation Sheet Building, Structure, and Object Record
 Archaeological Record District Record Linear Feature Record Milling Station Record Rock Art Record Artifact Record
 Photograph Record Other: (List) _____

Primary # _____
HR # _____
Trinomial _____
NRHP Status Code 5D2

PRIMARY RECORD

Other Listings _____
Review Code _____ Reviewer _____ Date _____

Page 1 of 1

* Resource Name or #: 718 Sacramento Street

P1. Other Identifier: The S.E.N.C.H

* P2. Location: Not for Publication Unrestricted a. County Los Angeles

b. USGS 7.5' Quad _____ Date _____ T _____; R _____; _____ 1/4 of _____ 1/4 of Sec _____; _____ B.M.

c. Address 718 Sacramento Street City Altadena Zip 91001

d. UTM: (Give more than one for large and/or linear feature) Zone _____, _____ mE/ _____ mN

e. Other Locational Data: (e.g. parcel #, legal description, directions to resource, elevation, additional UTM's, etc. as app
5823-025-010

* P3a. Description: (Describe resource and its major elements. Include design, materials, condition, alterations, size, setting, and boundaries.)
One-story Minimal Traditional style single-family residence.

Contributor

Integrity

* P3b. Resource Attributes: (List attributes and codes) HP2 Single family property

* P4. Resources Present: Building Structure Object Site District Element of District Other (Isolates, etc.)

P5a. Photograph or Drawing (Photograph required for buildings, structures, and objects)

P5b. Description of Photo: (View, date, etc.)

Facing south; 8/5/2020; IMG_2365.jpg



* P6. Date Constructed/Age and Sources:

Prehistoric Historic Both

1947 LA County Assessor

* P7. Owner and Address:

N/A

P--Private

* P8. Recorded by: (Name, affiliation, address)

Kasey Conley

Sapphos Environmental, Inc.

430 N. Halstead St.

Pasadena, CA

* P9. Date Recorded: 8/7/2020

* P10. Survey Type: (Describe)

Reconnaissance Survey

* P11. Report Citation: (Cite survey report/other sources or "none") Altadena African American Historic Resources Survey

* Attachments: NONE Location Map Sketch Map Continuation Sheet Building, Structure, and Object Record
 Archaeological Record District Record Linear Feature Record Milling Station Record Rock Art Record Artifact Record
 Photograph Record Other: (List) _____

Primary # _____
HR # _____
Trinomial _____
NRHP Status Code 5D2

PRIMARY RECORD

Other Listings _____
Review Code _____ Reviewer _____ Date _____

Page 1 of 1

* Resource Name or #: 728 Sacramento Street

P1. Other Identifier: The S.E.N.C.H

* P2. Location: Not for Publication Unrestricted a. County Los Angeles

b. USGS 7.5' Quad _____ Date _____ T _____; R _____; _____ 1/4 of _____ 1/4 of Sec _____; _____ B.M.

c. Address 728 Sacramento Street City Altadena Zip 91001

d. UTM: (Give more than one for large and/or linear feature) Zone _____, _____ mE/ _____ mN

e. Other Locational Data: (e.g. parcel #, legal description, directions to resource, elevation, additional UTM's, etc. as app
5823-025-009

* P3a. Description: (Describe resource and its major elements. Include design, materials, condition, alterations, size, setting, and boundaries.)
One-story Minimal Traditional style single-family residence.

Contributor

Integrity

* P3b. Resource Attributes: (List attributes and codes) HP2 Single family property

* P4. Resources Present: Building Structure Object Site District Element of District Other (Isolates, etc.)

P5a. Photograph or Drawing (Photograph required for buildings, structures, and objects)

P5b. Description of Photo: (View, date, etc.)

Facing south; 8/5/2020; IMG_2366.jpg



* P6. Date Constructed/Age and Sources:

Prehistoric Historic Both

1947 LA County Assessor

* P7. Owner and Address:

N/A

P--Private

* P8. Recorded by: (Name, affiliation, address)

Kasey Conley

Sapphos Environmental, Inc.

430 N. Halstead St.

Pasadena, CA

* P9. Date Recorded: 8/7/2020

* P10. Survey Type: (Describe)

Reconnaissance Survey

* P11. Report Citation: (Cite survey report/other sources or "none") Altadena African American Historic Resources Survey

* Attachments: NONE Location Map Sketch Map Continuation Sheet Building, Structure, and Object Record
 Archaeological Record District Record Linear Feature Record Milling Station Record Rock Art Record Artifact Record
 Photograph Record Other: (List) _____

Primary # _____
HR # _____
Trinomial _____
NRHP Status Code 5D2

PRIMARY RECORD

Other Listings _____
Review Code _____ Reviewer _____ Date _____

Page 1 of 1

* Resource Name or #: 733 Sacramento Street

P1. Other Identifier: The S.E.N.C.H

* P2. Location: Not for Publication Unrestricted a. County Los Angeles

b. USGS 7.5' Quad _____ Date _____ T _____; R _____; _____ 1/4 of _____ 1/4 of Sec _____; _____ B.M.

c. Address 733 Sacramento Street City Altadena Zip 91001

d. UTM: (Give more than one for large and/or linear feature) Zone _____, _____ mE/ _____ mN

e. Other Locational Data: (e.g. parcel #, legal description, directions to resource, elevation, additional UTMs, etc. as app
5832-024-006

* P3a. Description: (Describe resource and its major elements. Include design, materials, condition, alterations, size, setting, and boundaries.)
One-story Minimal Traditional single-family residence.

Contributor

Integrity

* P3b. Resource Attributes: (List attributes and codes) HP2 Single family property

* P4. Resources Present: Building Structure Object Site District Element of District Other (Isolates, etc.)

P5a. Photograph or Drawing (Photograph required for buildings, structures, and objects)

P5b. Description of Photo: (View, date, etc.)

Facing north; 8/5/2020; IMG_2241.jpg



* P6. Date Constructed/Age and Sources:
 Prehistoric Historic Both

1947 LA County Assessor

* P7. Owner and Address:

N/A

P--Private

* P8. Recorded by: (Name, affiliation, address)

Carrie Chasteen

Sapphos Environmental, Inc.

430 N. Halstead St.

Pasadena, CA

* P9. Date Recorded: 8/7/2020

* P10. Survey Type: (Describe)

Reconnaissance Survey

* P11. Report Citation: (Cite survey report/other sources or "none") Altadena African American Historic Resources Survey

* Attachments: NONE Location Map Sketch Map Continuation Sheet Building, Structure, and Object Record
 Archaeological Record District Record Linear Feature Record Milling Station Record Rock Art Record Artifact Record
 Photograph Record Other: (List) _____

PRIMARY RECORD

Other Listings _____
Review Code _____ Reviewer _____ Date _____

Page 1 of 1

* Resource Name or #: 757 Sacramento Street

P1. Other Identifier: The S.E.N.C.H

* P2. Location: Not for Publication Unrestricted a. County Los Angeles

b. USGS 7.5' Quad _____ Date _____ T _____; R _____; _____ 1/4 of _____ 1/4 of Sec _____; _____ B.M.

c. Address 757 Sacramento Street City Altadena Zip 91001

d. UTM: (Give more than one for large and/or linear feature) Zone _____, _____ mE/ _____ mN

e. Other Locational Data: (e.g. parcel #, legal description, directions to resource, elevation, additional UTM's, etc. as app
5823-024-009

* P3a. Description: (Describe resource and its major elements. Include design, materials, condition, alterations, size, setting, and boundaries.)
One-story Minimal Traditional single-family residence.

Contributor

Integrity

* P3b. Resource Attributes: (List attributes and codes) HP2 Single family property

* P4. Resources Present: Building Structure Object Site District Element of District Other (Isolates, etc.)

P5a. Photograph or Drawing (Photograph required for buildings, structures, and objects)

P5b. Description of Photo: (View, date, etc.)

Facing north; 8/5/2020; IMG_2244.jpg



* P6. Date Constructed/Age and Sources:

Prehistoric Historic Both

1947 LA County Assessor

* P7. Owner and Address:

N/A

P--Private

* P8. Recorded by: (Name, affiliation, address)

Carrie Chasteen

Sapphos Environmental, Inc.

430 N. Halstead St.

Pasadena, CA

* P9. Date Recorded: 8/7/2020

* P10. Survey Type: (Describe)

Reconnaissance Survey

* P11. Report Citation: (Cite survey report/other sources or "none") Altadena African American Historic Resources Survey

* Attachments: NONE Location Map Sketch Map Continuation Sheet Building, Structure, and Object Record
 Archaeological Record District Record Linear Feature Record Milling Station Record Rock Art Record Artifact Record
 Photograph Record Other: (List) _____

Primary # _____
HR # _____
Trinomial _____
NRHP Status Code 5D2

PRIMARY RECORD

Other Listings _____
Review Code _____ Reviewer _____ Date _____

Page 1 of 1

* Resource Name or #: 765 Sacramento Street

P1. Other Identifier: The S.E.N.C.H

* P2. Location: Not for Publication Unrestricted a. County Los Angeles

b. USGS 7.5' Quad _____ Date _____ T _____; R _____; _____ 1/4 of _____ 1/4 of Sec _____; _____ B.M.

c. Address 765 Sacramento Street City Altadena Zip 91001

d. UTM: (Give more than one for large and/or linear feature) Zone _____, _____ mE/ _____ mN

e. Other Locational Data: (e.g. parcel #, legal description, directions to resource, elevation, additional UTMs, etc. as app
5823-024-010

* P3a. Description: (Describe resource and its major elements. Include design, materials, condition, alterations, size, setting, and boundaries.)
One-story Minimal Traditional single-family residence.

Contributor

Integrity

* P3b. Resource Attributes: (List attributes and codes) HP2 Single family property

* P4. Resources Present: Building Structure Object Site District Element of District Other (Isolates, etc.)

P5a. Photograph or Drawing (Photograph required for buildings, structures, and objects)

P5b. Description of Photo: (View, date, etc.)

Facing north; 8/5/2020; IMG_2246.jpg



* P6. Date Constructed/Age and Sources:

Prehistoric Historic Both

1947 LA County Assessor

* P7. Owner and Address:

N/A

P--Private

* P8. Recorded by: (Name, affiliation, address)

Carrie Chasteen

Sapphos Environmental, Inc.

430 N. Halstead St.

Pasadena, CA

* P9. Date Recorded: 8/7/2020

* P10. Survey Type: (Describe)

Reconnaissance Survey

* P11. Report Citation: (Cite survey report/other sources or "none") Altadena African American Historic Resources Survey

* Attachments: NONE Location Map Sketch Map Continuation Sheet Building, Structure, and Object Record
 Archaeological Record District Record Linear Feature Record Milling Station Record Rock Art Record Artifact Record
 Photograph Record Other: (List) _____

Primary # _____
HR # _____
Trinomial _____
NRHP Status Code 5D2

PRIMARY RECORD

Other Listings _____
Review Code _____ Reviewer _____ Date _____

Page 1 of 1

* Resource Name or #: 773 Sacramento Street

P1. Other Identifier: The S.E.N.C.H

* P2. Location: Not for Publication Unrestricted a. County Los Angeles

b. USGS 7.5' Quad _____ Date _____ T _____; R _____; _____ 1/4 of _____ 1/4 of Sec _____; _____ B.M.

c. Address 773 Sacramento Street City Altadena Zip 91001

d. UTM: (Give more than one for large and/or linear feature) Zone _____, _____ mE/ _____ mN

e. Other Locational Data: (e.g. parcel #, legal description, directions to resource, elevation, additional UTM's, etc. as app
5823-024-011

* P3a. Description: (Describe resource and its major elements. Include design, materials, condition, alterations, size, setting, and boundaries.)
One-story Ranch single-family residence.

Contributor

Integrity

* P3b. Resource Attributes: (List attributes and codes) HP2 Single family property

* P4. Resources Present: Building Structure Object Site District Element of District Other (Isolates, etc.)

P5a. Photograph or Drawing (Photograph required for buildings, structures, and objects)

P5b. Description of Photo: (View, date, etc.)

Facing north; 8/5/2020; IMG_2247.jpg



* P6. Date Constructed/Age and Sources:

Prehistoric Historic Both

1947 LA County Assessor

* P7. Owner and Address:

N/A

P--Private

* P8. Recorded by: (Name, affiliation, address)

Carrie Chasteen

Sapphos Environmental, Inc.

430 N. Halstead St.

Pasadena, CA

* P9. Date Recorded: 8/7/2020

* P10. Survey Type: (Describe)

Reconnaissance Survey

* P11. Report Citation: (Cite survey report/other sources or "none") Altadena African American Historic Resources Survey

* Attachments: NONE Location Map Sketch Map Continuation Sheet Building, Structure, and Object Record
 Archaeological Record District Record Linear Feature Record Milling Station Record Rock Art Record Artifact Record
 Photograph Record Other: (List) _____

Primary # _____
HR # _____
Trinomial _____
NRHP Status Code 5D2

PRIMARY RECORD

Other Listings _____
Review Code _____ Reviewer _____ Date _____

Page 1 of 1

* Resource Name or #: 781 Sacramento Street

P1. Other Identifier: The S.E.N.C.H

* P2. Location: Not for Publication Unrestricted a. County Los Angeles

b. USGS 7.5' Quad _____ Date _____ T _____; R _____; _____ 1/4 of _____ 1/4 of Sec _____; _____ B.M.

c. Address 781 Sacramento Street City Altadena Zip 91001

d. UTM: (Give more than one for large and/or linear feature) Zone _____, _____ mE/ _____ mN

e. Other Locational Data: (e.g. parcel #, legal description, directions to resource, elevation, additional UTMs, etc. as app
5823-024-012

* P3a. Description: (Describe resource and its major elements. Include design, materials, condition, alterations, size, setting, and boundaries.)
One-story Minimal Traditional single-family residence.

Contributor

Integrity

* P3b. Resource Attributes: (List attributes and codes) HP2 Single family property

* P4. Resources Present: Building Structure Object Site District Element of District Other (Isolates, etc.)

P5a. Photograph or Drawing (Photograph required for buildings, structures, and objects)

P5b. Description of Photo: (View, date, etc.)

Facing north; 8/5/2020; IMG_2248.jpg



* P6. Date Constructed/Age and Sources:

Prehistoric Historic Both

1948 LA County Assessor

* P7. Owner and Address:

N/A

P--Private

* P8. Recorded by: (Name, affiliation, address)

Carrie Chasteen

Sapphos Environmental, Inc.

430 N. Halstead St.

Pasadena, CA

* P9. Date Recorded: 8/7/2020

* P10. Survey Type: (Describe)

Reconnaissance Survey

* P11. Report Citation: (Cite survey report/other sources or "none") Altadena African American Historic Resources Survey

* Attachments: NONE Location Map Sketch Map Continuation Sheet Building, Structure, and Object Record
 Archaeological Record District Record Linear Feature Record Milling Station Record Rock Art Record Artifact Record
 Photograph Record Other: (List) _____

PRIMARY RECORD

Other Listings _____
Review Code _____ Reviewer _____ Date _____

Page 1 of 1

* Resource Name or #: 789 Sacramento Street

P1. Other Identifier: The S.E.N.C.H

* P2. Location: Not for Publication Unrestricted a. County Los Angeles

b. USGS 7.5' Quad _____ Date _____ T _____; R _____; _____ 1/4 of _____ 1/4 of Sec _____; _____ B.M.

c. Address 789 Sacramento Street City Altadena Zip 91001

d. UTM: (Give more than one for large and/or linear feature) Zone _____, _____ mE/ _____ mN

e. Other Locational Data: (e.g. parcel #, legal description, directions to resource, elevation, additional UTM's, etc. as app
5823-024-013

* P3a. Description: (Describe resource and its major elements. Include design, materials, condition, alterations, size, setting, and boundaries.)
One-story Minimal Traditional single-family residence.

Contributor

Integrity

* P3b. Resource Attributes: (List attributes and codes) HP2 Single family property

* P4. Resources Present: Building Structure Object Site District Element of District Other (Isolates, etc.)

P5a. Photograph or Drawing (Photograph required for buildings, structures, and objects)

P5b. Description of Photo: (View, date, etc.)

Facing north; 8/5/2020; IMG_2249.jpg



* P6. Date Constructed/Age and Sources:

Prehistoric Historic Both

1947 LA County Assessor

* P7. Owner and Address:

N/A

P--Private

* P8. Recorded by: (Name, affiliation, address)

Carrie Chasteen

Sapphos Environmental, Inc.

430 N. Halstead St.

Pasadena, CA

* P9. Date Recorded: 8/7/2020

* P10. Survey Type: (Describe)

Reconnaissance Survey

* P11. Report Citation: (Cite survey report/other sources or "none") Altadena African American Historic Resources Survey

* Attachments: NONE Location Map Sketch Map Continuation Sheet Building, Structure, and Object Record
 Archaeological Record District Record Linear Feature Record Milling Station Record Rock Art Record Artifact Record
 Photograph Record Other: (List) _____

Primary # _____
HR # _____
Trinomial _____
NRHP Status Code 5D2

PRIMARY RECORD

Other Listings _____
Review Code _____ Reviewer _____ Date _____

Page 1 of 1

* Resource Name or #: 797 Sacramento Street

P1. Other Identifier: The S.E.N.C.H

* P2. Location: Not for Publication Unrestricted a. County Los Angeles

b. USGS 7.5' Quad _____ Date _____ T _____; R _____; _____ 1/4 of _____ 1/4 of Sec _____; _____ B.M.

c. Address 797 Sacramento Street City Altadena Zip 91001

d. UTM: (Give more than one for large and/or linear feature) Zone _____, _____ mE/ _____ mN

e. Other Locational Data: (e.g. parcel #, legal description, directions to resource, elevation, additional UTM's, etc. as app
5832-024-014

* P3a. Description: (Describe resource and its major elements. Include design, materials, condition, alterations, size, setting, and boundaries.)
One-story Minimal Traditional single-family residence.

Contributor

Integrity

* P3b. Resource Attributes: (List attributes and codes) HP2 Single family property

* P4. Resources Present: Building Structure Object Site District Element of District Other (Isolates, etc.)

P5a. Photograph or Drawing (Photograph required for buildings, structures, and objects)

P5b. Description of Photo: (View, date, etc.)

Facing north; 8/5/2020; IMG_2250.jpg



* P6. Date Constructed/Age and Sources:

Prehistoric Historic Both

1947 LA County Assessor

* P7. Owner and Address:

N/A

P--Private

* P8. Recorded by: (Name, affiliation, address)

Carrie Chasteen

Sapphos Environmental, Inc.

430 N. Halstead St.

Pasadena, CA

* P9. Date Recorded: 8/7/2020

* P10. Survey Type: (Describe)

Reconnaissance Survey

* P11. Report Citation: (Cite survey report/other sources or "none") Altadena African American Historic Resources Survey

* Attachments: NONE Location Map Sketch Map Continuation Sheet Building, Structure, and Object Record
 Archaeological Record District Record Linear Feature Record Milling Station Record Rock Art Record Artifact Record
 Photograph Record Other: (List) _____

Primary # _____
HR # _____
Trinomial _____
NRHP Status Code 5D2

PRIMARY RECORD

Other Listings _____
Review Code _____ Reviewer _____ Date _____

Page 1 of 1

* Resource Name or #: 815 Sacramento Street

P1. Other Identifier: The S.E.N.C.H

* P2. Location: Not for Publication Unrestricted a. County Los Angeles

b. USGS 7.5' Quad _____ Date _____ T _____; R _____; _____ 1/4 of _____ 1/4 of Sec _____; _____ B.M.

c. Address 815 Sacramento Street City Altadena Zip 91001

d. UTM: (Give more than one for large and/or linear feature) Zone _____, _____ mE/ _____ mN

e. Other Locational Data: (e.g. parcel #, legal description, directions to resource, elevation, additional UTMs, etc. as app
5823-024-016

* P3a. Description: (Describe resource and its major elements. Include design, materials, condition, alterations, size, setting, and boundaries.)
One-story Minimal Traditional single-family residence.

Contributor

Integrity

* P3b. Resource Attributes: (List attributes and codes) HP2 Single family property

* P4. Resources Present: Building Structure Object Site District Element of District Other (Isolates, etc.)

P5a. Photograph or Drawing (Photograph required for buildings, structures, and objects)

P5b. Description of Photo: (View, date, etc.)

Facing north; 8/5/2020; IMG_2252.jpg



* P6. Date Constructed/Age and Sources:

Prehistoric Historic Both

1947 LA County Assessor

* P7. Owner and Address:

N/A

P--Private

* P8. Recorded by: (Name, affiliation, address)

Carrie Chasteen

Sapphos Environmental, Inc.

430 N. Halstead St.

Pasadena, CA

* P9. Date Recorded: 8/7/2020

* P10. Survey Type: (Describe)

Reconnaissance Survey

* P11. Report Citation: (Cite survey report/other sources or "none") Altadena African American Historic Resources Survey

* Attachments: NONE Location Map Sketch Map Continuation Sheet Building, Structure, and Object Record
 Archaeological Record District Record Linear Feature Record Milling Station Record Rock Art Record Artifact Record
 Photograph Record Other: (List) _____

Primary # _____
HR # _____
Trinomial _____
NRHP Status Code 6Z

PRIMARY RECORD

Other Listings _____
Review Code _____ Reviewer _____ Date _____

Page 1 of 1

* Resource Name or #: 2541 Casitas Avenue

P1. Other Identifier: The S.E.N.C.H

* P2. Location: Not for Publication Unrestricted a. County Los Angeles

b. USGS 7.5' Quad _____ Date _____ T _____; R _____; _____ 1/4 of _____ 1/4 of Sec _____; _____ B.M.

c. Address 2541 Casitas Avenue City Altadena Zip 91001

d. UTM: (Give more than one for large and/or linear feature) Zone _____, _____ mE/ _____ mN

e. Other Locational Data: (e.g. parcel #, legal description, directions to resource, elevation, additional UTMs, etc. as app
5823-024-002

* P3a. Description: (Describe resource and its major elements. Include design, materials, condition, alterations, size, setting, and boundaries.)
One-story vernacular single-family residence. Non-contributor due to loss of integrity.

Contributor

Integrity

* P3b. Resource Attributes: (List attributes and codes) HP2 Single family property

* P4. Resources Present: Building Structure Object Site District Element of District Other (Isolates, etc.)

P5a. Photograph or Drawing (Photograph required for buildings, structures, and objects)

P5b. Description of Photo: (View, date, etc.)

Facing west; 8/5/2020; IMG_2224.jpg

* P6. Date Constructed/Age and Sources:

Prehistoric Historic Both

1947 LA County Assessor

* P7. Owner and Address:

N/A

P--Private

* P8. Recorded by: (Name, affiliation, address)

Carrie Chasteen

Sapphos Environmental, Inc.

430 N. Halstead St.

Pasadena, CA

* P9. Date Recorded: 8/7/2020

* P10. Survey Type: (Describe)

Reconnaissance Survey



* P11. Report Citation: (Cite survey report/other sources or "none") Altadena African American Historic Resources Survey

* Attachments: NONE Location Map Sketch Map Continuation Sheet Building, Structure, and Object Record
 Archaeological Record District Record Linear Feature Record Milling Station Record Rock Art Record Artifact Record
 Photograph Record Other: (List) _____

Primary # _____
HR # _____
Trinomial _____
NRHP Status Code 6Z

PRIMARY RECORD

Other Listings _____
Review Code _____ Reviewer _____ Date _____

Page 1 of 1

* Resource Name or #: 2456 Casitas Avenue

P1. Other Identifier: The S.E.N.C.H

* P2. Location: Not for Publication Unrestricted a. County Los Angeles

b. USGS 7.5' Quad _____ Date _____ T _____; R _____; _____ 1/4 of _____ 1/4 of Sec _____; _____ B.M.

c. Address 2456 Casitas Avenue City Altadena Zip 91001

d. UTM: (Give more than one for large and/or linear feature) Zone _____, _____ mE/ _____ mN

e. Other Locational Data: (e.g. parcel #, legal description, directions to resource, elevation, additional UTM's, etc. as app
5828-029-010

* P3a. Description: (Describe resource and its major elements. Include design, materials, condition, alterations, size, setting, and boundaries.)
One-story Minimal Traditional single-family residence. Non-contributor due to loss of integrity.

Contributor

Integrity

* P3b. Resource Attributes: (List attributes and codes) HP2 Single family property

* P4. Resources Present: Building Structure Object Site District Element of District Other (Isolates, etc.)

P5a. Photograph or Drawing (Photograph required for buildings, structures, and objects)

P5b. Description of Photo: (View, date, etc.)

Facing east; 8/5/2020; IMG_2237.jpg



* P6. Date Constructed/Age and Sources:

Prehistoric Historic Both

1948 LA County Assessor

* P7. Owner and Address:

N/A

P--Private

* P8. Recorded by: (Name, affiliation, address)

Carrie Chasteen

Sapphos Environmental, Inc.

430 N. Halstead St.

Pasadena, CA

* P9. Date Recorded: 8/7/2020

* P10. Survey Type: (Describe)

Reconnaissance Survey

* P11. Report Citation: (Cite survey report/other sources or "none") Altadena African American Historic Resources Survey

* Attachments: NONE Location Map Sketch Map Continuation Sheet Building, Structure, and Object Record
 Archaeological Record District Record Linear Feature Record Milling Station Record Rock Art Record Artifact Record
 Photograph Record Other: (List) _____

Primary # _____
HR # _____
Trinomial _____
NRHP Status Code 6Z

PRIMARY RECORD

Other Listings _____
Review Code _____ Reviewer _____ Date _____

Page 1 of 1

* Resource Name or #: 2492 Casitas Avenue

P1. Other Identifier: The S.E.N.C.H

* P2. Location: Not for Publication Unrestricted a. County Los Angeles

b. USGS 7.5' Quad _____ Date _____ T _____; R _____; _____ 1/4 of _____ 1/4 of Sec _____; _____ B.M.

c. Address 2492 Casitas Avenue City Altadena Zip 91001

d. UTM: (Give more than one for large and/or linear feature) Zone _____, _____ mE/ _____ mN

e. Other Locational Data: (e.g. parcel #, legal description, directions to resource, elevation, additional UTM's, etc. as app
5828-029-006

* P3a. Description: (Describe resource and its major elements. Include design, materials, condition, alterations, size, setting, and boundaries.)
One-story Ranch style single-family residence. Non-contributor due to loss of integrity.

Contributor

Integrity

* P3b. Resource Attributes: (List attributes and codes) HP2 Single family property

* P4. Resources Present: Building Structure Object Site District Element of District Other (Isolates, etc.)

P5a. Photograph or Drawing (Photograph required for buildings, structures, and objects)

P5b. Description of Photo: (View, date, etc.)

Facing east; 8/5/2020; IMG_2233.jpg



* P6. Date Constructed/Age and Sources:
 Prehistoric Historic Both

1946 LA County Assessor

* P7. Owner and Address:
N/A

P--Private

* P8. Recorded by: (Name, affiliation, address)
Carrie Chasteen

Sapphos Environmental, Inc.
430 N. Halstead St.
Pasadena, CA

* P9. Date Recorded: 8/7/2020

* P10. Survey Type: (Describe)
Reconnaissance Survey

* P11. Report Citation: (Cite survey report/other sources or "none") Altadena African American Historic Resources Survey

* Attachments: NONE Location Map Sketch Map Continuation Sheet Building, Structure, and Object Record
 Archaeological Record District Record Linear Feature Record Milling Station Record Rock Art Record Artifact Record
 Photograph Record Other: (List) _____

Primary # _____
HR # _____
Trinomial _____
NRHP Status Code 6Z

PRIMARY RECORD

Other Listings _____
Review Code _____ Reviewer _____ Date _____

Page 1 of 1

* Resource Name or #: 2520 Casitas Avenue

P1. Other Identifier: The S.E.N.C.H

* P2. Location: Not for Publication Unrestricted a. County Los Angeles

b. USGS 7.5' Quad _____ Date _____ T _____; R _____; _____ 1/4 of _____ 1/4 of Sec _____; _____ B.M.

c. Address 2520 Casitas Avenue City Altadena Zip 91001

d. UTM: (Give more than one for large and/or linear feature) Zone _____, _____ mE/ _____ mN

e. Other Locational Data: (e.g. parcel #, legal description, directions to resource, elevation, additional UTM's, etc. as app
5828-029-003

* P3a. Description: (Describe resource and its major elements. Include design, materials, condition, alterations, size, setting, and boundaries.)
One-story Craftsman style single-family residence. Non-contributor due to lack of integrity.

Contributor

Integrity

* P3b. Resource Attributes: (List attributes and codes) HP2 Single family property

* P4. Resources Present: Building Structure Object Site District Element of District Other (Isolates, etc.)

P5a. Photograph or Drawing (Photograph required for buildings, structures, and objects)

P5b. Description of Photo: (View, date, etc.)

Facing east; 8/5/2020; IMG_2230.jpg



* P6. Date Constructed/Age and Sources:

Prehistoric Historic Both

1927 LA County Assessor

* P7. Owner and Address:

N/A

P--Private

* P8. Recorded by: (Name, affiliation, address)

Carrie Chasteen

Sapphos Environmental, Inc.

430 N. Halstead St.

Pasadena, CA

* P9. Date Recorded: 8/7/2020

* P10. Survey Type: (Describe)

Reconnaissance Survey

* P11. Report Citation: (Cite survey report/other sources or "none") Altadena African American Historic Resources Survey

* Attachments: NONE Location Map Sketch Map Continuation Sheet Building, Structure, and Object Record
 Archaeological Record District Record Linear Feature Record Milling Station Record Rock Art Record Artifact Record
 Photograph Record Other: (List) _____

Primary # _____
HR # _____
Trinomial _____
NRHP Status Code 6Z

PRIMARY RECORD

Other Listings _____
Review Code _____ Reviewer _____ Date _____

Page 1 of 1

* Resource Name or #: 2548 Casitas Avenue

P1. Other Identifier: The S.E.N.C.H

* P2. Location: Not for Publication Unrestricted a. County Los Angeles

b. USGS 7.5' Quad _____ Date _____ T _____; R _____; _____ 1/4 of _____ 1/4 of Sec _____; _____ B.M.

c. Address 2548 Casitas Avenue City Altadena Zip 91001

d. UTM: (Give more than one for large and/or linear feature) Zone _____, _____ mE/ _____ mN

e. Other Locational Data: (e.g. parcel #, legal description, directions to resource, elevation, additional UTM's, etc. as app
5828-026-014

* P3a. Description: (Describe resource and its major elements. Include design, materials, condition, alterations, size, setting, and boundaries.)
One-story Spanish Colonial Revival style residence. Non-contributor due to loss of integrity.

Contributor

Integrity

* P3b. Resource Attributes: (List attributes and codes) HP2 Single family property

* P4. Resources Present: Building Structure Object Site District Element of District Other (Isolates, etc.)

P5a. Photograph or Drawing (Photograph required for buildings, structures, and objects)

P5b. Description of Photo: (View, date, etc.)

Facing east; 8/5/2020; IMG_2227.jpg



* P6. Date Constructed/Age and Sources:

Prehistoric Historic Both

1926 LA County Assessor

* P7. Owner and Address:

N/A

P--Private

* P8. Recorded by: (Name, affiliation, address)

Carrie Chasteen

Sapphos Environmental, Inc.

430 N. Halstead St.

Pasadena, CA

* P9. Date Recorded: 8/7/2020

* P10. Survey Type: (Describe)

Reconnaissance Survey

* P11. Report Citation: (Cite survey report/other sources or "none") Altadena African American Historic Resources Survey

* Attachments: NONE Location Map Sketch Map Continuation Sheet Building, Structure, and Object Record
 Archaeological Record District Record Linear Feature Record Milling Station Record Rock Art Record Artifact Record
 Photograph Record Other: (List) _____

Primary # _____
HR # _____
Trinomial _____
NRHP Status Code 6Z

PRIMARY RECORD

Other Listings _____
Review Code _____ Reviewer _____ Date _____

Page 1 of 1

* Resource Name or #: 2443 El Sol Avenue

P1. Other Identifier: The S.E.N.C.H

* P2. Location: Not for Publication Unrestricted a. County Los Angeles

b. USGS 7.5' Quad _____ Date _____ T _____; R _____; _____ 1/4 of _____ 1/4 of Sec _____; _____ B.M.

c. Address 2443 El Sol Avenue City Altadena Zip 91001

d. UTM: (Give more than one for large and/or linear feature) Zone _____, _____ mE/ _____ mN

e. Other Locational Data: (e.g. parcel #, legal description, directions to resource, elevation, additional UTM's, etc. as app
5823-029-020

* P3a. Description: (Describe resource and its major elements. Include design, materials, condition, alterations, size, setting, and boundaries.)
One-story Minimal Traditional style single-family residence. Non-contributor due to loss of integrity.

Contributor

Integrity

* P3b. Resource Attributes: (List attributes and codes) HP2 Single family property

* P4. Resources Present: Building Structure Object Site District Element of District Other (Isolates, etc.)

P5a. Photograph or Drawing (Photograph required for buildings, structures, and objects)

P5b. Description of Photo: (View, date, etc.)

Facing east; 8/5/2020;

* P6. Date Constructed/Age and Sources:

Prehistoric Historic Both

1947 LA County Assessor

* P7. Owner and Address:

N/A

P--Private

* P8. Recorded by: (Name, affiliation, address)

Carrie Chasteen

Sapphos Environmental, Inc.

430 N. Halstead St.

Pasadena, CA

* P9. Date Recorded: 8/7/2020

* P10. Survey Type: (Describe)

Reconnaissance Survey



* P11. Report Citation: (Cite survey report/other sources or "none") Altadena African American Historic Resources Survey

* Attachments: NONE Location Map Sketch Map Continuation Sheet Building, Structure, and Object Record
 Archaeological Record District Record Linear Feature Record Milling Station Record Rock Art Record Artifact Record
 Photograph Record Other: (List) _____

Primary # _____
HR # _____
Trinomial _____
NRHP Status Code 6Z

PRIMARY RECORD

Other Listings _____
Review Code _____ Reviewer _____ Date _____

Page 1 of 1

* Resource Name or #: 2451 El Sol Avenue

P1. Other Identifier: The S.E.N.C.H

* P2. Location: Not for Publication Unrestricted a. County Los Angeles

b. USGS 7.5' Quad _____ Date _____ T _____; R _____; _____ 1/4 of _____ 1/4 of Sec _____; _____ B.M.

c. Address 2451 El Sol Avenue City Altadena Zip 91001

d. UTM: (Give more than one for large and/or linear feature) Zone _____, _____ mE/ _____ mN

e. Other Locational Data: (e.g. parcel #, legal description, directions to resource, elevation, additional UTM's, etc. as app
5823-029-019

* P3a. Description: (Describe resource and its major elements. Include design, materials, condition, alterations, size, setting, and boundaries.)
One-story Ranch style single-family residence. Non-contributor due to loss of integrity.

Contributor

Integrity

* P3b. Resource Attributes: (List attributes and codes) HP2 Single family property

* P4. Resources Present: Building Structure Object Site District Element of District Other (Isolates, etc.)

P5a. Photograph or Drawing (Photograph required for buildings, structures, and objects)

P5b. Description of Photo: (View, date, etc.)

Facing west; 8/5/2020; IMG_4545.jpg



* P6. Date Constructed/Age and Sources:

Prehistoric Historic Both

1947 LA County Assessor

* P7. Owner and Address:

N/A

P--Private

* P8. Recorded by: (Name, affiliation, address)

Carrie Chasteen

Sapphos Environmental, Inc.

430 N. Halstead St.

Pasadena, CA

* P9. Date Recorded: 8/7/2020

* P10. Survey Type: (Describe)

Reconnaissance Survey

* P11. Report Citation: (Cite survey report/other sources or "none") Altadena African American Historic Resources Survey

* Attachments: NONE Location Map Sketch Map Continuation Sheet Building, Structure, and Object Record
 Archaeological Record District Record Linear Feature Record Milling Station Record Rock Art Record Artifact Record
 Photograph Record Other: (List) _____

Primary # _____
HR # _____
Trinomial _____
NRHP Status Code 6Z

PRIMARY RECORD

Other Listings _____
Review Code _____ Reviewer _____ Date _____

Page 1 of 1

* Resource Name or #: 2459 El Sol Avenue

P1. Other Identifier: The S.E.N.C.H

* P2. Location: Not for Publication Unrestricted a. County Los Angeles

b. USGS 7.5' Quad _____ Date _____ T _____; R _____; _____ 1/4 of _____ 1/4 of Sec _____; _____ B.M.

c. Address 2459 El Sol Avenue City Altadena Zip 91001

d. UTM: (Give more than one for large and/or linear feature) Zone _____, _____ mE/ _____ mN

e. Other Locational Data: (e.g. parcel #, legal description, directions to resource, elevation, additional UTM's, etc. as app
5823-029-018

* P3a. Description: (Describe resource and its major elements. Include design, materials, condition, alterations, size, setting, and boundaries.)
One-story Minimal Traditional style single-family residence. Non-contributor due to loss of integrity.

Contributor

Integrity

* P3b. Resource Attributes: (List attributes and codes) HP2 Single family property

* P4. Resources Present: Building Structure Object Site District Element of District Other (Isolates, etc.)

P5a. Photograph or Drawing (Photograph required for buildings, structures, and objects)

P5b. Description of Photo: (View, date, etc.)

Facing west; 8/5/2020; IMG_4547.jpg



* P6. Date Constructed/Age and Sources:

Prehistoric Historic Both

1947 LA County Assessor

* P7. Owner and Address:

N/A

P--Private

* P8. Recorded by: (Name, affiliation, address)

Carrie Chasteen

Sapphos Environmental, Inc.

430 N. Halstead St.

Pasadena, CA

* P9. Date Recorded: 8/7/2020

* P10. Survey Type: (Describe)

Reconnaissance Survey

* P11. Report Citation: (Cite survey report/other sources or "none") Altadena African American Historic Resources Survey

* Attachments: NONE Location Map Sketch Map Continuation Sheet Building, Structure, and Object Record
 Archaeological Record District Record Linear Feature Record Milling Station Record Rock Art Record Artifact Record
 Photograph Record Other: (List) _____

Primary # _____
HR # _____
Trinomial _____
NRHP Status Code 6Z

PRIMARY RECORD

Other Listings _____
Review Code _____ Reviewer _____ Date _____

Page 1 of 1

* Resource Name or #: 2483 El Sol Avenue

P1. Other Identifier: The S.E.N.C.H

* P2. Location: Not for Publication Unrestricted a. County Los Angeles

b. USGS 7.5' Quad _____ Date _____ T _____; R _____; _____ 1/4 of _____ 1/4 of Sec _____; _____ B.M.

c. Address 2483 El Sol Avenue City Altadena Zip 91001

d. UTM: (Give more than one for large and/or linear feature) Zone _____, _____ mE/ _____ mN

e. Other Locational Data: (e.g. parcel #, legal description, directions to resource, elevation, additional UTMs, etc. as app
5823-029-015

* P3a. Description: (Describe resource and its major elements. Include design, materials, condition, alterations, size, setting, and boundaries.)
One-story Minimal Traditional style single-family residence. Non-contributor due to loss of integrity.

Contributor

Integrity

* P3b. Resource Attributes: (List attributes and codes) HP2 Single family property

* P4. Resources Present: Building Structure Object Site District Element of District Other (Isolates, etc.)

P5a. Photograph or Drawing (Photograph required for buildings, structures, and objects)



P5b. Description of Photo: (View, date, etc.)

Facing west; 8/5/2020; IMG_4552.jpg

* P6. Date Constructed/Age and Sources:

Prehistoric Historic Both

1947 LA County Assessor

* P7. Owner and Address:

N/A

P--Private

* P8. Recorded by: (Name, affiliation, address)

Carrie Chasteen

Sapphos Environmental, Inc.

430 N. Halstead St.

Pasadena, CA

* P9. Date Recorded: 8/7/2020

* P10. Survey Type: (Describe)

Reconnaissance Survey

* P11. Report Citation: (Cite survey report/other sources or "none") Altadena African American Historic Resources Survey

* Attachments: NONE Location Map Sketch Map Continuation Sheet Building, Structure, and Object Record
 Archaeological Record District Record Linear Feature Record Milling Station Record Rock Art Record Artifact Record
 Photograph Record Other: (List) _____

Primary # _____
HR # _____
Trinomial _____
NRHP Status Code 6Z

PRIMARY RECORD

Other Listings _____
Review Code _____ Reviewer _____ Date _____

Page 1 of 1

* Resource Name or #: 2491 El Sol Avenue

P1. Other Identifier: The S.E.N.C.H

* P2. Location: Not for Publication Unrestricted a. County Los Angeles

b. USGS 7.5' Quad _____ Date _____ T _____; R _____; _____ 1/4 of _____ 1/4 of Sec _____; _____ B.M.

c. Address 2491 El Sol Avenue City Altadena Zip 91001

d. UTM: (Give more than one for large and/or linear feature) Zone _____, _____ mE/ _____ mN

e. Other Locational Data: (e.g. parcel #, legal description, directions to resource, elevation, additional UTM's, etc. as app
5823-029-014

* P3a. Description: (Describe resource and its major elements. Include design, materials, condition, alterations, size, setting, and boundaries.)
One-story Minimal Traditional style single-family residence. Non-contributor due to loss of integrity.

Contributor

Integrity

* P3b. Resource Attributes: (List attributes and codes) HP2 Single family property

* P4. Resources Present: Building Structure Object Site District Element of District Other (Isolates, etc.)

P5a. Photograph or Drawing (Photograph required for buildings, structures, and objects)

P5b. Description of Photo: (View, date, etc.)

Facing west; 8/5/2020; IMG_4556.jpg



* P6. Date Constructed/Age and Sources:

Prehistoric Historic Both

1947 LA County Assessor

* P7. Owner and Address:

N/A

P--Private

* P8. Recorded by: (Name, affiliation, address)

Carrie Chasteen

Sapphos Environmental, Inc.

430 N. Halstead St.

Pasadena, CA

* P9. Date Recorded: 8/7/2020

* P10. Survey Type: (Describe)

Reconnaissance Survey

* P11. Report Citation: (Cite survey report/other sources or "none") Altadena African American Historic Resources Survey

* Attachments: NONE Location Map Sketch Map Continuation Sheet Building, Structure, and Object Record
 Archaeological Record District Record Linear Feature Record Milling Station Record Rock Art Record Artifact Record
 Photograph Record Other: (List) _____

Primary # _____
HR # _____
Trinomial _____
NRHP Status Code 6Z

PRIMARY RECORD

Other Listings _____
Review Code _____ Reviewer _____ Date _____

Page 1 of 1

* Resource Name or #: 2515 El Sol Avenue

P1. Other Identifier: The S.E.N.C.H

* P2. Location: Not for Publication Unrestricted a. County Los Angeles

b. USGS 7.5' Quad _____ Date _____ T _____; R _____; _____ 1/4 of _____ 1/4 of Sec _____; _____ B.M.

c. Address 2515 El Sol Avenue City Altadena Zip 91001

d. UTM: (Give more than one for large and/or linear feature) Zone _____, _____ mE/ _____ mN

e. Other Locational Data: (e.g. parcel #, legal description, directions to resource, elevation, additional UTMs, etc. as app
5823-028-010

* P3a. Description: (Describe resource and its major elements. Include design, materials, condition, alterations, size, setting, and boundaries.)
One-story Minimal Traditional style single-family residence. Non-contributor due to loss of integrity.

Contributor

Integrity

* P3b. Resource Attributes: (List attributes and codes) HP2 Single family property

* P4. Resources Present: Building Structure Object Site District Element of District Other (Isolates, etc.)

P5a. Photograph or Drawing (Photograph required for buildings, structures, and objects)

P5b. Description of Photo: (View, date, etc.)

Facing west; 8/5/2020; IMG_4562.jpg



* P6. Date Constructed/Age and Sources:

Prehistoric Historic Both

1947 LA County Assessor

* P7. Owner and Address:

N/A

P--Private

* P8. Recorded by: (Name, affiliation, address)

Carrie Chasteen

Sapphos Environmental, Inc.

430 N. Halstead St.

Pasadena, CA

* P9. Date Recorded: 8/7/2020

* P10. Survey Type: (Describe)

Reconnaissance Survey

* P11. Report Citation: (Cite survey report/other sources or "none") Altadena African American Historic Resources Survey

* Attachments: NONE Location Map Sketch Map Continuation Sheet Building, Structure, and Object Record
 Archaeological Record District Record Linear Feature Record Milling Station Record Rock Art Record Artifact Record
 Photograph Record Other: (List) _____

Primary # _____
HR # _____
Trinomial _____
NRHP Status Code 6Z

PRIMARY RECORD

Other Listings _____
Review Code _____ Reviewer _____ Date _____

Page 1 of 1

* Resource Name or #: 2518 El Sol Avenue

P1. Other Identifier: The S.E.N.C.H

* P2. Location: Not for Publication Unrestricted a. County Los Angeles

b. USGS 7.5' Quad _____ Date _____ T _____; R _____; _____ 1/4 of _____ 1/4 of Sec _____; _____ B.M.

c. Address 2518 El Sol Avenue City Altadena Zip 91001

d. UTM: (Give more than one for large and/or linear feature) Zone _____, _____ mE/ _____ mN

e. Other Locational Data: (e.g. parcel #, legal description, directions to resource, elevation, additional UTM's, etc. as app
5823-027-005

* P3a. Description: (Describe resource and its major elements. Include design, materials, condition, alterations, size, setting, and boundaries.)
One-story Minimal Traditional style single-family residence. Non-contributor due to loss of integrity.

Contributor

Integrity

* P3b. Resource Attributes: (List attributes and codes) HP2 Single family property

* P4. Resources Present: Building Structure Object Site District Element of District Other (Isolates, etc.)

P5a. Photograph or Drawing (Photograph required for buildings, structures, and objects)

P5b. Description of Photo: (View, date, etc.)

Facing east; 8/5/2020; IMG_4563.jpg



* P6. Date Constructed/Age and Sources:

Prehistoric Historic Both

1947 LA County Assessor

* P7. Owner and Address:

N/A

P--Private

* P8. Recorded by: (Name, affiliation, address)

Carrie Chasteen

Sapphos Environmental, Inc.

430 N. Halstead St.

Pasadena, CA 91107

* P9. Date Recorded: 8/9/2020

* P10. Survey Type: (Describe)

Reconnaissance Survey

* P11. Report Citation: (Cite survey report/other sources or "none") Altadena African American Historic Resources Survey

* Attachments: NONE Location Map Sketch Map Continuation Sheet Building, Structure, and Object Record
 Archaeological Record District Record Linear Feature Record Milling Station Record Rock Art Record Artifact Record
 Photograph Record Other: (List) _____

Primary # _____
HR # _____
Trinomial _____
NRHP Status Code 6Z

PRIMARY RECORD

Other Listings _____
Review Code _____ Reviewer _____ Date _____

Page 1 of 1

* Resource Name or #: 2523 El Sol Avenue

P1. Other Identifier: The S.E.N.C.H

* P2. Location: Not for Publication Unrestricted a. County Los Angeles

b. USGS 7.5' Quad _____ Date _____ T _____; R _____; _____ 1/4 of _____ 1/4 of Sec _____; _____ B.M.

c. Address 2523 El Sol venue City Altadena Zip 91001

d. UTM: (Give more than one for large and/or linear feature) Zone _____, _____ mE/ _____ mN

e. Other Locational Data: (e.g. parcel #, legal description, directions to resource, elevation, additional UTMs, etc. as app
5823-028-009

* P3a. Description: (Describe resource and its major elements. Include design, materials, condition, alterations, size, setting, and boundaries.)
One-story Ranch style single-family residence. Non-contributor due to loss of integrity.

Contributor

Integrity

* P3b. Resource Attributes: (List attributes and codes) HP2 Single family property

* P4. Resources Present: Building Structure Object Site District Element of District Other (Isolates, etc.)

P5a. Photograph or Drawing (Photograph required for buildings, structures, and objects)



P5b. Description of Photo: (View, date, etc.)

Facing west; 8/5/2020: IMG_4564.jpg

* P6. Date Constructed/Age and Sources:

Prehistoric Historic Both

1947 LA County Assessor

* P7. Owner and Address:

N/A

P--Private

* P8. Recorded by: (Name, affiliation, address)

Carrie Chasteen

Sapphos Environmental, Inc.

430 N. Halstead St.

Pasadena, CA

* P9. Date Recorded: 8/7/2020

* P10. Survey Type: (Describe)

Reconnaissance Survey

* P11. Report Citation: (Cite survey report/other sources or "none") Altadena African American Historic Resources Survey

* Attachments: NONE Location Map Sketch Map Continuation Sheet Building, Structure, and Object Record
 Archaeological Record District Record Linear Feature Record Milling Station Record Rock Art Record Artifact Record
 Photograph Record Other: (List) _____

Primary # _____
HR # _____
Trinomial _____
NRHP Status Code 6Z

PRIMARY RECORD

Other Listings _____
Review Code _____ Reviewer _____ Date _____

Page 1 of 1

* Resource Name or #: 2534 El Sol Avenue

P1. Other Identifier: The S.E.N.C.H

* P2. Location: Not for Publication Unrestricted a. County Los Angeles

b. USGS 7.5' Quad _____ Date _____ T _____; R _____; _____ 1/4 of _____ 1/4 of Sec _____; _____ B.M.

c. Address 2534 El Sol Avenue City Altadena Zip 91001

d. UTM: (Give more than one for large and/or linear feature) Zone _____, _____ mE/ _____ mN

e. Other Locational Data: (e.g. parcel #, legal description, directions to resource, elevation, additional UTM's, etc. as app
5823-027-007

* P3a. Description: (Describe resource and its major elements. Include design, materials, condition, alterations, size, setting, and boundaries.)
One-story Minimal Traditional style single-family residence. Non-contributor due to loss of integrity.

Contributor

Integrity

* P3b. Resource Attributes: (List attributes and codes) HP2 Single family property

* P4. Resources Present: Building Structure Object Site District Element of District Other (Isolates, etc.)

P5a. Photograph or Drawing (Photograph required for buildings, structures, and objects)

P5b. Description of Photo: (View, date, etc.)

Facing east; 8/5/2020; IMG_4567.jpg



* P6. Date Constructed/Age and Sources:

Prehistoric Historic Both

1947 LA County Assessor

* P7. Owner and Address:

N/A

P--Private

* P8. Recorded by: (Name, affiliation, address)

Carrie Chasteen

Sapphos Environmental, Inc.

430 N. Halstead St.

Pasadena, CA

* P9. Date Recorded: 8/7/2020

* P10. Survey Type: (Describe)

Reconnaissance Survey

* P11. Report Citation: (Cite survey report/other sources or "none") Altadena African American Historic Resources Survey

* Attachments: NONE Location Map Sketch Map Continuation Sheet Building, Structure, and Object Record
 Archaeological Record District Record Linear Feature Record Milling Station Record Rock Art Record Artifact Record
 Photograph Record Other: (List) _____

Primary # _____
HR # _____
Trinomial _____
NRHP Status Code 6Z

PRIMARY RECORD

Other Listings _____
Review Code _____ Reviewer _____ Date _____

Page 1 of 1

* Resource Name or #: 2547 El Sol Avenue

P1. Other Identifier: The S.E.N.C.H

* P2. Location: Not for Publication Unrestricted a. County Los Angeles

b. USGS 7.5' Quad _____ Date _____ T _____; R _____; _____ 1/4 of _____ 1/4 of Sec _____; _____ B.M.

c. Address 2547 El Sol Avenue City Altadena Zip 91001

d. UTM: (Give more than one for large and/or linear feature) Zone _____, _____ mE/ _____ mN

e. Other Locational Data: (e.g. parcel #, legal description, directions to resource, elevation, additional UTM's, etc. as app
5823-028-006

* P3a. Description: (Describe resource and its major elements. Include design, materials, condition, alterations, size, setting, and boundaries.)
One-story Minimal Traditional single-family residence. Non-contributor due to loss of integrity.

Contributor

Integrity

* P3b. Resource Attributes: (List attributes and codes) HP2 Single family property

* P4. Resources Present: Building Structure Object Site District Element of District Other (Isolates, etc.)

P5a. Photograph or Drawing (Photograph required for buildings, structures, and objects)

P5b. Description of Photo: (View, date, etc.)

Facing west; 8/5/2020; IMG



* P6. Date Constructed/Age and Sources:

Prehistoric Historic Both

1947 LA County Assessor

* P7. Owner and Address:

N/A

P--Private

* P8. Recorded by: (Name, affiliation, address)

Carrie Chasteen

Sapphos Environmental, Inc.

430 N. Halstead St.

Pasadena, CA

* P9. Date Recorded: 8/7/2020

* P10. Survey Type: (Describe)

Reconnaissance Survey

* P11. Report Citation: (Cite survey report/other sources or "none") Altadena African American Historic Resources Survey

* Attachments: NONE Location Map Sketch Map Continuation Sheet Building, Structure, and Object Record
 Archaeological Record District Record Linear Feature Record Milling Station Record Rock Art Record Artifact Record
 Photograph Record Other: (List) _____

Primary # _____
HR # _____
Trinomial _____
NRHP Status Code 6Z

PRIMARY RECORD

Other Listings _____
Review Code _____ Reviewer _____ Date _____

Page 1 of 1

* Resource Name or #: 2565 El Sol Avenue

P1. Other Identifier: The S.E.N.C.H

* P2. Location: Not for Publication Unrestricted a. County Los Angeles

b. USGS 7.5' Quad _____ Date _____ T _____; R _____; _____ 1/4 of _____ 1/4 of Sec _____; _____ B.M.

c. Address 2565 El Sol Avenue City Altadena Zip 91001

d. UTM: (Give more than one for large and/or linear feature) Zone _____, _____ mE/ _____ mN

e. Other Locational Data: (e.g. parcel #, legal description, directions to resource, elevation, additional UTM's, etc. as app
5823-028-005

* P3a. Description: (Describe resource and its major elements. Include design, materials, condition, alterations, size, setting, and boundaries.)
One-story Minimal Traditional style single-family residence. Non-contributor due to loss of integrity.

Contributor

Integrity

* P3b. Resource Attributes: (List attributes and codes) HP2 Single family property

* P4. Resources Present: Building Structure Object Site District Element of District Other (Isolates, etc.)

P5a. Photograph or Drawing (Photograph required for buildings, structures, and objects)

P5b. Description of Photo: (View, date, etc.)

Facing northwest; 8/5/2020; IMG_4574.jpg



* P6. Date Constructed/Age and Sources:

Prehistoric Historic Both

1947 LA County Assessor

* P7. Owner and Address:

N/A

P--Private

* P8. Recorded by: (Name, affiliation, address)

Carrie Chasteen

Sapphos Environmental, Inc.

430 N. Halstead St.

Pasadena, CA

* P9. Date Recorded: 8/7/2020

* P10. Survey Type: (Describe)

Reconnaissance Survey

* P11. Report Citation: (Cite survey report/other sources or "none") Altadena African American Historic Resources Survey

* Attachments: NONE Location Map Sketch Map Continuation Sheet Building, Structure, and Object Record
 Archaeological Record District Record Linear Feature Record Milling Station Record Rock Art Record Artifact Record
 Photograph Record Other: (List) _____

Primary # _____
HR # _____
Trinomial _____
NRHP Status Code 6Z

PRIMARY RECORD

Other Listings _____
Review Code _____ Reviewer _____ Date _____

Page 1 of 1

* Resource Name or #: 687 Figueroa Drive

P1. Other Identifier: The S.E.N.C.H

* P2. Location: Not for Publication Unrestricted a. County Los Angeles

b. USGS 7.5' Quad _____ Date _____ T _____; R _____; _____ 1/4 of _____ 1/4 of Sec _____; _____ B.M.

c. Address 687 Figueroa Drive City Altadena Zip 91001

d. UTM: (Give more than one for large and/or linear feature) Zone _____, _____ mE/ _____ mN

e. Other Locational Data: (e.g. parcel #, legal description, directions to resource, elevation, additional UTM's, etc. as app
5823-026-015

* P3a. Description: (Describe resource and its major elements. Include design, materials, condition, alterations, size, setting, and boundaries.)
One-story Minimal Traditional style single-family residence. Non-contributor due to loss of integrity.

Contributor

Integrity

* P3b. Resource Attributes: (List attributes and codes) HP2 Single family property

* P4. Resources Present: Building Structure Object Site District Element of District Other (Isolates, etc.)

P5a. Photograph or Drawing (Photograph required for buildings, structures, and objects)

P5b. Description of Photo: (View, date, etc.)

Facing north; 8/5/2020; IMG_4470.jpg



* P6. Date Constructed/Age and Sources:
 Prehistoric Historic Both

1947 LA County Assessor

* P7. Owner and Address:
N/A

P--Private

* P8. Recorded by: (Name, affiliation, address)
Carrie Chasteen

Sapphos Environmental, Inc.
430 N. Halstead St.
Pasadena, CA 91107

* P9. Date Recorded: 8/9/2020

* P10. Survey Type: (Describe)
Reconnaissance Survey

* P11. Report Citation: (Cite survey report/other sources or "none") Altadena African American Historic Resources Survey

* Attachments: NONE Location Map Sketch Map Continuation Sheet Building, Structure, and Object Record
 Archaeological Record District Record Linear Feature Record Milling Station Record Rock Art Record Artifact Record
 Photograph Record Other: (List) _____

Primary # _____
HR # _____
Trinomial _____
NRHP Status Code 6Z

PRIMARY RECORD

Other Listings _____
Review Code _____ Reviewer _____ Date _____

Page 1 of 1

* Resource Name or #: 713 Figueroa Drive

P1. Other Identifier: The S.E.N.C.H

* P2. Location: Not for Publication Unrestricted a. County Los Angeles

b. USGS 7.5' Quad _____ Date _____ T _____; R _____; _____ 1/4 of _____ 1/4 of Sec _____; _____ B.M.

c. Address 713 Figueroa Drive City Altadena Zip 91001

d. UTM: (Give more than one for large and/or linear feature) Zone _____, _____ mE/ _____ mN

e. Other Locational Data: (e.g. parcel #, legal description, directions to resource, elevation, additional UTMs, etc. as app
5823-026-012

* P3a. Description: (Describe resource and its major elements. Include design, materials, condition, alterations, size, setting, and boundaries.)
One-story Minimal Traditional style single-family residence. Non-contributor due to loss of integrity.

Contributor

Integrity

* P3b. Resource Attributes: (List attributes and codes) HP2 Single family property

* P4. Resources Present: Building Structure Object Site District Element of District Other (Isolates, etc.)

P5a. Photograph or Drawing (Photograph required for buildings, structures, and objects)

P5b. Description of Photo: (View, date, etc.)

Facing north; 8/5/2020;

* P6. Date Constructed/Age and Sources:

Prehistoric Historic Both

1947 LA County Assessor

* P7. Owner and Address:

N/A

P--Private

* P8. Recorded by: (Name, affiliation, address)

Carrie Chasteen

Sapphos Environmental, Inc.

430 N. Halstead St.

Pasadena, CA

* P9. Date Recorded: 8/7/2020

* P10. Survey Type: (Describe)

Reconnaissance Survey



* P11. Report Citation: (Cite survey report/other sources or "none") Altadena African American Historic Resources Survey

* Attachments: NONE Location Map Sketch Map Continuation Sheet Building, Structure, and Object Record
 Archaeological Record District Record Linear Feature Record Milling Station Record Rock Art Record Artifact Record
 Photograph Record Other: (List) _____

Primary # _____
HR # _____
Trinomial _____
NRHP Status Code 6Z

PRIMARY RECORD

Other Listings _____
Review Code _____ Reviewer _____ Date _____

Page 1 of 1

* Resource Name or #: 780 Figueroa Drive

P1. Other Identifier: The S.E.N.C.H

* P2. Location: Not for Publication Unrestricted a. County Los Angeles

b. USGS 7.5' Quad _____ Date _____ T _____; R _____; _____ 1/4 of _____ 1/4 of Sec _____; _____ B.M.

c. Address 780 Figueroa Drive City Altadena Zip 91001

d. UTM: (Give more than one for large and/or linear feature) Zone _____, _____ mE/ _____ mN

e. Other Locational Data: (e.g. parcel #, legal description, directions to resource, elevation, additional UTMs, etc. as app
5827-005-037

* P3a. Description: (Describe resource and its major elements. Include design, materials, condition, alterations, size, setting, and boundaries.)
One-story Minimal Traditional style single-family residence. Non-contributor due to loss of integrity.

Contributor

Integrity

* P3b. Resource Attributes: (List attributes and codes) HP2 Single family property

* P4. Resources Present: Building Structure Object Site District Element of District Other (Isolates, etc.)

P5a. Photograph or Drawing (Photograph required for buildings, structures, and objects)

P5b. Description of Photo: (View, date, etc.)

Facing south; 858/2020; IMG_4492.jpg



* P6. Date Constructed/Age and Sources:

Prehistoric Historic Both

1948 LA County Assessor

* P7. Owner and Address:

N/A

P--Private

* P8. Recorded by: (Name, affiliation, address)

Carrie Chasteen

Sapphos Environmental, Inc.

430 N. Halstead St.

Pasadena, CA

* P9. Date Recorded: 8/7/2020

* P10. Survey Type: (Describe)

Reconnaissance Survey

* P11. Report Citation: (Cite survey report/other sources or "none") Altadena African American Historic Resources Survey

* Attachments: NONE Location Map Sketch Map Continuation Sheet Building, Structure, and Object Record
 Archaeological Record District Record Linear Feature Record Milling Station Record Rock Art Record Artifact Record
 Photograph Record Other: (List) _____

Primary # _____
HR # _____
Trinomial _____
NRHP Status Code 6Z

PRIMARY RECORD

Other Listings _____
Review Code _____ Reviewer _____ Date _____

Page 1 of 1

* Resource Name or #: 785 Figueroa Drive

P1. Other Identifier: The S.E.N.C.H

* P2. Location: Not for Publication Unrestricted a. County Los Angeles

b. USGS 7.5' Quad _____ Date _____ T _____; R _____; _____ 1/4 of _____ 1/4 of Sec _____; _____ B.M.

c. Address 785 Figueroa Drive City Altadena Zip 91001

d. UTM: (Give more than one for large and/or linear feature) Zone _____, _____ mE/ _____ mN

e. Other Locational Data: (e.g. parcel #, legal description, directions to resource, elevation, additional UTM's, etc. as app
5823-026-003

* P3a. Description: (Describe resource and its major elements. Include design, materials, condition, alterations, size, setting, and boundaries.)
One-story Minimal Traditional style single-family residence. Non-contributor due to loss of integrity.

Contributor

Integrity

* P3b. Resource Attributes: (List attributes and codes) HP2 Single family property

* P4. Resources Present: Building Structure Object Site District Element of District Other (Isolates, etc.)

P5a. Photograph or Drawing (Photograph required for buildings, structures, and objects)

P5b. Description of Photo: (View, date, etc.)

Facing north; 8/5/2020; IMG_4493.jpg



* P6. Date Constructed/Age and Sources:
 Prehistoric Historic Both

1947 LA County Assessor

* P7. Owner and Address:
N/A

P--Private

* P8. Recorded by: (Name, affiliation, address)
Carrie Chasteen

Sapphos Environmental, Inc.
430 N. Halstead St.

Pasadena, CA

* P9. Date Recorded: 8/7/2020

* P10. Survey Type: (Describe)
Reconnaissance Survey

* P11. Report Citation: (Cite survey report/other sources or "none") Altadena African American Historic Resources Survey

* Attachments: NONE Location Map Sketch Map Continuation Sheet Building, Structure, and Object Record
 Archaeological Record District Record Linear Feature Record Milling Station Record Rock Art Record Artifact Record
 Photograph Record Other: (List) _____

Primary # _____
HR # _____
Trinomial _____
NRHP Status Code 6Z

PRIMARY RECORD

Other Listings _____
Review Code _____ Reviewer _____ Date _____

Page 1 of 1

* Resource Name or #: 793 Figueroa Drive

P1. Other Identifier: The S.E.N.C.H

* P2. Location: Not for Publication Unrestricted a. County Los Angeles

b. USGS 7.5' Quad _____ Date _____ T _____; R _____; _____ 1/4 of _____ 1/4 of Sec _____; _____ B.M.

c. Address 793 Figueroa Drive City Altadena Zip 91001

d. UTM: (Give more than one for large and/or linear feature) Zone _____, _____ mE/ _____ mN

e. Other Locational Data: (e.g. parcel #, legal description, directions to resource, elevation, additional UTM's, etc. as app
5823-026-002

* P3a. Description: (Describe resource and its major elements. Include design, materials, condition, alterations, size, setting, and boundaries.)
One-story Minimal Traditional style single-family residence. Non-contributor due to loss of integrity.

Contributor

Integrity

* P3b. Resource Attributes: (List attributes and codes) HP2 Single family property

* P4. Resources Present: Building Structure Object Site District Element of District Other (Isolates, etc.)

P5a. Photograph or Drawing (Photograph required for buildings, structures, and objects)

P5b. Description of Photo: (View, date, etc.)

Facing north; 8/5/2020; IMG_4495.jpg



* P6. Date Constructed/Age and Sources:

Prehistoric Historic Both

1947 LA County Assessor

* P7. Owner and Address:

N/A

P--Private

* P8. Recorded by: (Name, affiliation, address)

Carrie Chasteen

Sapphos Environmental, Inc.

430 N. Halstead St.

Pasadena, CA

* P9. Date Recorded: 8/7/2020

* P10. Survey Type: (Describe)

Reconnaissance Survey

* P11. Report Citation: (Cite survey report/other sources or "none") Altadena African American Historic Resources Survey

* Attachments: NONE Location Map Sketch Map Continuation Sheet Building, Structure, and Object Record
 Archaeological Record District Record Linear Feature Record Milling Station Record Rock Art Record Artifact Record
 Photograph Record Other: (List) _____

PRIMARY RECORD

Other Listings _____
Review Code _____ Reviewer _____ Date _____

Page 1 of 1

* Resource Name or #: 814 Figueroa Drive

P1. Other Identifier: The S.E.N.C.H

* P2. Location: Not for Publication Unrestricted a. County Los Angeles

b. USGS 7.5' Quad _____ Date _____ T _____; R _____; _____ 1/4 of _____ 1/4 of Sec _____; _____ B.M.

c. Address 814 Figueroa Drive City Altadena Zip 91001

d. UTM: (Give more than one for large and/or linear feature) Zone _____, _____ mE/ _____ mN

e. Other Locational Data: (e.g. parcel #, legal description, directions to resource, elevation, additional UTM's, etc. as app
5827-005-034

* P3a. Description: (Describe resource and its major elements. Include design, materials, condition, alterations, size, setting, and boundaries.)
One-story Minimal Traditional style single-family residence. Non-contributor due to loss of integrity.

Contributor

Integrity

* P3b. Resource Attributes: (List attributes and codes) HP2 Single family property

* P4. Resources Present: Building Structure Object Site District Element of District Other (Isolates, etc.)

P5a. Photograph or Drawing (Photograph required for buildings, structures, and objects)

P5b. Description of Photo: (View, date, etc.)

Facing south; 8/5/2020; IMG_4498.jpg



* P6. Date Constructed/Age and Sources:

Prehistoric Historic Both

1947 LA County Assessor

* P7. Owner and Address:

N/A

P--Private

* P8. Recorded by: (Name, affiliation, address)

Carrie Chasteen

Sapphos Environmental, Inc.

430 N. Halstead St.

Pasadena, CA 91107

* P9. Date Recorded: 8/9/2020

* P10. Survey Type: (Describe)

Reconnaissance Survey

* P11. Report Citation: (Cite survey report/other sources or "none") Altadena African American Historic Resources Survey

* Attachments: NONE Location Map Sketch Map Continuation Sheet Building, Structure, and Object Record
 Archaeological Record District Record Linear Feature Record Milling Station Record Rock Art Record Artifact Record
 Photograph Record Other: (List) _____

Primary # _____
HR # _____
Trinomial _____
NRHP Status Code 6Z

PRIMARY RECORD

Other Listings _____
Review Code _____ Reviewer _____ Date _____

Page 1 of 1

* Resource Name or #: 2533 Hanning Avenue

P1. Other Identifier: The S.E.N.C.H

* P2. Location: Not for Publication Unrestricted a. County Los Angeles

b. USGS 7.5' Quad _____ Date _____ T _____; R _____; _____ 1/4 of _____ 1/4 of Sec _____; _____ B.M.

c. Address 2533 Hanning Avenue City Altadena Zip 91001

d. UTM: (Give more than one for large and/or linear feature) Zone _____, _____ mE/ _____ mN

e. Other Locational Data: (e.g. parcel #, legal description, directions to resource, elevation, additional UTM's, etc. as app
5823-027-013

* P3a. Description: (Describe resource and its major elements. Include design, materials, condition, alterations, size, setting, and boundaries.)
One-story Ranch style single-family residence. Non-contributor due to loss of integrity.

Contributor

Integrity

* P3b. Resource Attributes: (List attributes and codes) HP2 Single family property

* P4. Resources Present: Building Structure Object Site District Element of District Other (Isolates, etc.)

P5a. Photograph or Drawing (Photograph required for buildings, structures, and objects)

P5b. Description of Photo: (View, date, etc.)

Facing west; 8/5/2020; IMG_2388.jpg



* P6. Date Constructed/Age and Sources:

Prehistoric Historic Both

1947 LA County Assessor

* P7. Owner and Address:

N/A

P--Private

* P8. Recorded by: (Name, affiliation, address)

Carrie Chasteen

Sapphos Environmental, Inc.

430 N. Halstead St.

Pasadena, CA

* P9. Date Recorded: 8/7/2020

* P10. Survey Type: (Describe)

Reconnaissance Survey

* P11. Report Citation: (Cite survey report/other sources or "none") Altadena African American Historic Resources Survey

* Attachments: NONE Location Map Sketch Map Continuation Sheet Building, Structure, and Object Record
 Archaeological Record District Record Linear Feature Record Milling Station Record Rock Art Record Artifact Record
 Photograph Record Other: (List) _____

Primary # _____
HR # _____
Trinomial _____
NRHP Status Code 6Z

PRIMARY RECORD

Other Listings _____
Review Code _____ Reviewer _____ Date _____

Page 1 of 1

* Resource Name or #: 687 Neldome Street

P1. Other Identifier: The S.E.N.C.H

* P2. Location: Not for Publication Unrestricted a. County Los Angeles

b. USGS 7.5' Quad _____ Date _____ T _____; R _____; _____ 1/4 of _____ 1/4 of Sec _____; _____ B.M.

c. Address 687 Neldome Street City Altadena Zip 91001

d. UTM: (Give more than one for large and/or linear feature) Zone _____, _____ mE/ _____ mN

e. Other Locational Data: (e.g. parcel #, legal description, directions to resource, elevation, additional UTM's, etc. as app
5823-025-016

* P3a. Description: (Describe resource and its major elements. Include design, materials, condition, alterations, size, setting, and boundaries.)
One-story Minimal Traditional style single-family residence. Non-contributor due to loss of integrity.

Contributor

Integrity

* P3b. Resource Attributes: (List attributes and codes) HP2 Single family property

* P4. Resources Present: Building Structure Object Site District Element of District Other (Isolates, etc.)

P5a. Photograph or Drawing (Photograph required for buildings, structures, and objects)

P5b. Description of Photo: (View, date, etc.)

Facing north; 8/5/2020; IMG_2374.jpg



* P6. Date Constructed/Age and Sources:

Prehistoric Historic Both

1947 LA County Assessor

* P7. Owner and Address:

N/A

P--Private

* P8. Recorded by: (Name, affiliation, address)

Kasey Conley

Sapphos Environmental, Inc.

430 N. Halstead St.

Pasadena, CA

* P9. Date Recorded: 8/7/2020

* P10. Survey Type: (Describe)

Reconnaissance Survey

* P11. Report Citation: (Cite survey report/other sources or "none") Altadena African American Historic Resources Survey

* Attachments: NONE Location Map Sketch Map Continuation Sheet Building, Structure, and Object Record

Archaeological Record District Record Linear Feature Record Milling Station Record Rock Art Record Artifact Record

Photograph Record Other: (List) _____

Primary # _____
HR # _____
Trinomial _____
NRHP Status Code 6Z

PRIMARY RECORD

Other Listings _____
Review Code _____ Reviewer _____ Date _____

Page 1 of 1

* Resource Name or #: 695 Neldome Street

P1. Other Identifier: The S.E.N.C.H

* P2. Location: Not for Publication Unrestricted a. County Los Angeles

b. USGS 7.5' Quad _____ Date _____ T _____; R _____; _____ 1/4 of _____ 1/4 of Sec _____; _____ B.M.

c. Address 695 Neldome Street City Altadena Zip 91001

d. UTM: (Give more than one for large and/or linear feature) Zone _____, _____ mE/ _____ mN

e. Other Locational Data: (e.g. parcel #, legal description, directions to resource, elevation, additional UTM's, etc. as app
5823-025-017

* P3a. Description: (Describe resource and its major elements. Include design, materials, condition, alterations, size, setting, and boundaries.)
One-story Minimal Traditional style single-family residence. Non-contributor due to loss of integrity.

Contributor

Integrity

* P3b. Resource Attributes: (List attributes and codes) HP2 Single family property

* P4. Resources Present: Building Structure Object Site District Element of District Other (Isolates, etc.)

P5a. Photograph or Drawing (Photograph required for buildings, structures, and objects)



P5b. Description of Photo: (View, date, etc.)

Facing north; 8/5/2020; IMG_2392.jpg

* P6. Date Constructed/Age and Sources:

Prehistoric Historic Both

1947 LA County Assessor

* P7. Owner and Address:

N/A

P--Private

* P8. Recorded by: (Name, affiliation, address)

Kasey Conley

Sapphos Environmental, Inc.

430 N. Halstead St.

Pasadena, CA

* P9. Date Recorded: 8/7/2020

* P10. Survey Type: (Describe)

Reconnaissance Survey

* P11. Report Citation: (Cite survey report/other sources or "none") Altadena African American Historic Resources Survey

* Attachments: NONE Location Map Sketch Map Continuation Sheet Building, Structure, and Object Record
 Archaeological Record District Record Linear Feature Record Milling Station Record Rock Art Record Artifact Record
 Photograph Record Other: (List) _____

Primary # _____
HR # _____
Trinomial _____
NRHP Status Code 6Z

PRIMARY RECORD

Other Listings _____
Review Code _____ Reviewer _____ Date _____

Page 1 of 1

* Resource Name or #: 731 Neldome Street

P1. Other Identifier: The S.E.N.C.H

* P2. Location: Not for Publication Unrestricted a. County Los Angeles

b. USGS 7.5' Quad _____ Date _____ T _____; R _____; _____ 1/4 of _____ 1/4 of Sec _____; _____ B.M.

c. Address 731 Neldome Street City Altadena Zip 91001

d. UTM: (Give more than one for large and/or linear feature) Zone _____, _____ mE/ _____ mN

e. Other Locational Data: (e.g. parcel #, legal description, directions to resource, elevation, additional UTM's, etc. as app
5823-025-021

* P3a. Description: (Describe resource and its major elements. Include design, materials, condition, alterations, size, setting, and boundaries.)
One-story Minimal Traditional style single-family residence. Non-contributor due to loss of integrity.

Contributor

Integrity

* P3b. Resource Attributes: (List attributes and codes) HP2 Single family property

* P4. Resources Present: Building Structure Object Site District Element of District Other (Isolates, etc.)

P5a. Photograph or Drawing (Photograph required for buildings, structures, and objects)

P5b. Description of Photo: (View, date, etc.)

Facing north; 8/5/2020; IMG_2369.jpg



* P6. Date Constructed/Age and Sources:

Prehistoric Historic Both

1947 LA County Assessor

* P7. Owner and Address:

N/A

P--Private

* P8. Recorded by: (Name, affiliation, address)

Kasey Conley

Sapphos Environmental, Inc.

430 N. Halstead St.

Pasadena, CA

* P9. Date Recorded: 8/7/2020

* P10. Survey Type: (Describe)

Reconnaissance Survey

* P11. Report Citation: (Cite survey report/other sources or "none") Altadena African American Historic Resources Survey

* Attachments: NONE Location Map Sketch Map Continuation Sheet Building, Structure, and Object Record
 Archaeological Record District Record Linear Feature Record Milling Station Record Rock Art Record Artifact Record
 Photograph Record Other: (List) _____

Primary # _____
HR # _____
Trinomial _____
NRHP Status Code 6Z

PRIMARY RECORD

Other Listings _____
Review Code _____ Reviewer _____ Date _____

Page 1 of 1

* Resource Name or #: 739 Neldome Street

P1. Other Identifier: The S.E.N.C.H

* P2. Location: Not for Publication Unrestricted a. County Los Angeles

b. USGS 7.5' Quad _____ Date _____ T _____; R _____; _____ 1/4 of _____ 1/4 of Sec _____; _____ B.M.

c. Address 739 Neldome Street City Altadena Zip 91001

d. UTM: (Give more than one for large and/or linear feature) Zone _____, _____ mE/ _____ mN

e. Other Locational Data: (e.g. parcel #, legal description, directions to resource, elevation, additional UTMs, etc. as app
5823-025-022

* P3a. Description: (Describe resource and its major elements. Include design, materials, condition, alterations, size, setting, and boundaries.)
One-story Minimal Traditional style single-family residence. Non-contributor due to loss of integrity.

Contributor

Integrity

* P3b. Resource Attributes: (List attributes and codes) HP2 Single family property

* P4. Resources Present: Building Structure Object Site District Element of District Other (Isolates, etc.)

P5a. Photograph or Drawing (Photograph required for buildings, structures, and objects)

P5b. Description of Photo: (View, date, etc.)

Facing north; 8/5/2020; IMG_2368.jpg



* P6. Date Constructed/Age and Sources:

Prehistoric Historic Both

1947 LA County Assessor

* P7. Owner and Address:

N/A

P--Private

* P8. Recorded by: (Name, affiliation, address)

Kasey Conley

Sapphos Environmental, Inc.

430 N. Halstead St.

Pasadena, CA

* P9. Date Recorded: 8/7/2020

* P10. Survey Type: (Describe)

Reconnaissance Survey

* P11. Report Citation: (Cite survey report/other sources or "none") Altadena African American Historic Resources Survey

* Attachments: NONE Location Map Sketch Map Continuation Sheet Building, Structure, and Object Record
 Archaeological Record District Record Linear Feature Record Milling Station Record Rock Art Record Artifact Record
 Photograph Record Other: (List) _____

Primary # _____
HR # _____
Trinomial _____
NRHP Status Code 6Z

PRIMARY RECORD

Other Listings _____
Review Code _____ Reviewer _____ Date _____

Page 1 of 1

* Resource Name or #: 709 Sacramento Street

P1. Other Identifier: The S.E.N.C.H

* P2. Location: Not for Publication Unrestricted a. County Los Angeles

b. USGS 7.5' Quad _____ Date _____ T _____; R _____; _____ 1/4 of _____ 1/4 of Sec _____; _____ B.M.

c. Address 709 Sacramento Street City Altadena Zip 91001

d. UTM: (Give more than one for large and/or linear feature) Zone _____, _____ mE/ _____ mN

e. Other Locational Data: (e.g. parcel #, legal description, directions to resource, elevation, additional UTM's, etc. as app
5823-024-003

* P3a. Description: (Describe resource and its major elements. Include design, materials, condition, alterations, size, setting, and boundaries.)
One-story Minimal Traditional single-family residence. Non-contributor due to loss of integrity.

Contributor

Integrity

* P3b. Resource Attributes: (List attributes and codes) HP2 Single family property

* P4. Resources Present: Building Structure Object Site District Element of District Other (Isolates, etc.)

P5a. Photograph or Drawing (Photograph required for buildings, structures, and objects)

P5b. Description of Photo: (View, date, etc.)

Facing north; 8/5/2020; IMG_2238.jpg



* P6. Date Constructed/Age and Sources:

Prehistoric Historic Both

1947 LA County Assessor

* P7. Owner and Address:

N/A

P--Private

* P8. Recorded by: (Name, affiliation, address)

Carrie Chasteen

Sapphos Environmental, Inc.

430 N. Halstead St.

Pasadena, CA

* P9. Date Recorded: 8/7/2020

* P10. Survey Type: (Describe)

Reconnaissance Survey

* P11. Report Citation: (Cite survey report/other sources or "none") Altadena African American Historic Resources Survey

* Attachments: NONE Location Map Sketch Map Continuation Sheet Building, Structure, and Object Record
 Archaeological Record District Record Linear Feature Record Milling Station Record Rock Art Record Artifact Record
 Photograph Record Other: (List) _____

Primary # _____
HR # _____
Trinomial _____
NRHP Status Code 6Z

PRIMARY RECORD

Other Listings _____
Review Code _____ Reviewer _____ Date _____

Page 1 of 1

* Resource Name or #: 717 Sacramento Street

P1. Other Identifier: The S.E.N.C.H

* P2. Location: Not for Publication Unrestricted a. County Los Angeles

b. USGS 7.5' Quad _____ Date _____ T _____; R _____; _____ 1/4 of _____ 1/4 of Sec _____; _____ B.M.

c. Address 717 Sacramento Street City Altadena Zip 91001

d. UTM: (Give more than one for large and/or linear feature) Zone _____, _____ mE/ _____ mN

e. Other Locational Data: (e.g. parcel #, legal description, directions to resource, elevation, additional UTM's, etc. as app
5823-024-004

* P3a. Description: (Describe resource and its major elements. Include design, materials, condition, alterations, size, setting, and boundaries.)
One-story Minimal Traditional single-family residence. Non-contributor due to loss of integrity.

Contributor

Integrity

* P3b. Resource Attributes: (List attributes and codes) HP2 Single family property

* P4. Resources Present: Building Structure Object Site District Element of District Other (Isolates, etc.)

P5a. Photograph or Drawing (Photograph required for buildings, structures, and objects)

P5b. Description of Photo: (View, date, etc.)

Facing north; 8/5/2020; IMG_2235.jpg



* P6. Date Constructed/Age and Sources:

Prehistoric Historic Both

1947 LA County Assessor

* P7. Owner and Address:

N/A

P--Private

* P8. Recorded by: (Name, affiliation, address)

Carrie Chasteen

Sapphos Environmental, Inc.

430 N. Halstead St.

Pasadena, CA

* P9. Date Recorded: 8/4/2020

* P10. Survey Type: (Describe)

Reconnaissance Survey

* P11. Report Citation: (Cite survey report/other sources or "none") Altadena African American Historic Resources Survey

* Attachments: NONE Location Map Sketch Map Continuation Sheet Building, Structure, and Object Record
 Archaeological Record District Record Linear Feature Record Milling Station Record Rock Art Record Artifact Record
 Photograph Record Other: (List) _____

Primary # _____
HR # _____
Trinomial _____
NRHP Status Code 6Z

PRIMARY RECORD

Other Listings _____
Review Code _____ Reviewer _____ Date _____

Page 1 of 1

* Resource Name or #: 721 Figueroa Drive

P1. Other Identifier: The S.E.N.C.H

* P2. Location: Not for Publication Unrestricted a. County Los Angeles

b. USGS 7.5' Quad _____ Date _____ T _____; R _____; _____ 1/4 of _____ 1/4 of Sec _____; _____ B.M.

c. Address 721 Figueroa Drive City Altadena Zip 91001

d. UTM: (Give more than one for large and/or linear feature) Zone _____, _____ mE/ _____ mN

e. Other Locational Data: (e.g. parcel #, legal description, directions to resource, elevation, additional UTM's, etc. as app
5823-026-011

* P3a. Description: (Describe resource and its major elements. Include design, materials, condition, alterations, size, setting, and boundaries.)
One-story Minimal Traditional style single-family residence. Non-contributor due to loss of integrity.

Contributor

Integrity

* P3b. Resource Attributes: (List attributes and codes) HP2 Single family property

* P4. Resources Present: Building Structure Object Site District Element of District Other (Isolates, etc.)

P5a. Photograph or Drawing (Photograph required for buildings, structures, and objects)

P5b. Description of Photo: (View, date, etc.)

Facing north; 8/5/2020; IMG_4476.jpg



* P6. Date Constructed/Age and Sources:

Prehistoric Historic Both

1947 LA County Assessor

* P7. Owner and Address:

N/A

P--Private

* P8. Recorded by: (Name, affiliation, address)

Carrie Chasteen

Sapphos Environmental, Inc.

430 N. Halstead St.

Pasadena, CA

* P9. Date Recorded: 8/7/2020

* P10. Survey Type: (Describe)

Reconnaissance Survey

* P11. Report Citation: (Cite survey report/other sources or "none") Altadena African American Historic Resources Survey

* Attachments: NONE Location Map Sketch Map Continuation Sheet Building, Structure, and Object Record
 Archaeological Record District Record Linear Feature Record Milling Station Record Rock Art Record Artifact Record
 Photograph Record Other: (List) _____

Primary # _____
HR # _____
Trinomial _____
NRHP Status Code 6Z

PRIMARY RECORD

Other Listings _____
Review Code _____ Reviewer _____ Date _____

Page 1 of 1

* Resource Name or #: 725 Sacramento Street

P1. Other Identifier: The S.E.N.C.H

* P2. Location: Not for Publication Unrestricted a. County Los Angeles

b. USGS 7.5' Quad _____ Date _____ T _____; R _____; _____ 1/4 of _____ 1/4 of Sec _____; _____ B.M.

c. Address 725 Sacramento Street City Altadena Zip 91001

d. UTM: (Give more than one for large and/or linear feature) Zone _____, _____ mE/ _____ mN

e. Other Locational Data: (e.g. parcel #, legal description, directions to resource, elevation, additional UTM's, etc. as app
5823-024-005

* P3a. Description: (Describe resource and its major elements. Include design, materials, condition, alterations, size, setting, and boundaries.)
One-story Minimal Traditional style single-family residence. Non-contributor due to loss of integrity.

Contributor

Integrity

* P3b. Resource Attributes: (List attributes and codes) HP2 Single family property

* P4. Resources Present: Building Structure Object Site District Element of District Other (Isolates, etc.)

P5a. Photograph or Drawing (Photograph required for buildings, structures, and objects)

P5b. Description of Photo: (View, date, etc.)

Facing north; 8/5/2020; IMG_2240.jpg



* P6. Date Constructed/Age and Sources:

Prehistoric Historic Both

1947 LA County Assessor

* P7. Owner and Address:

N/A

P--Private

* P8. Recorded by: (Name, affiliation, address)

Carrie Chasteen

Sapphos Environmental, Inc.

430 N. Halstead St.

Pasadena, CA

* P9. Date Recorded: 8/6/2020

* P10. Survey Type: (Describe)

Reconnaissance Survey

* P11. Report Citation: (Cite survey report/other sources or "none") Altadena African American Historic Resources Survey

* Attachments: NONE Location Map Sketch Map Continuation Sheet Building, Structure, and Object Record
 Archaeological Record District Record Linear Feature Record Milling Station Record Rock Art Record Artifact Record
 Photograph Record Other: (List) _____

Primary # _____
HR # _____
Trinomial _____
NRHP Status Code 6Z

PRIMARY RECORD

Other Listings _____
Review Code _____ Reviewer _____ Date _____

Page 1 of 1

* Resource Name or #: 738 Sacramento Street

P1. Other Identifier: The S.E.N.C.H

* P2. Location: Not for Publication Unrestricted a. County Los Angeles

b. USGS 7.5' Quad _____ Date _____ T _____; R _____; _____ 1/4 of _____ 1/4 of Sec _____; _____ B.M.

c. Address 738 Sacramento Street City Altadena Zip 91001

d. UTM: (Give more than one for large and/or linear feature) Zone _____, _____ mE/ _____ mN

e. Other Locational Data: (e.g. parcel #, legal description, directions to resource, elevation, additional UTM's, etc. as app
5823-025-008

* P3a. Description: (Describe resource and its major elements. Include design, materials, condition, alterations, size, setting, and boundaries.)
One-story Minimal Traditional style single-family residence. Non-contributor due to loss of integrity.

Contributor

Integrity

* P3b. Resource Attributes: (List attributes and codes) HP2 Single family property

* P4. Resources Present: Building Structure Object Site District Element of District Other (Isolates, etc.)

P5a. Photograph or Drawing (Photograph required for buildings, structures, and objects)

P5b. Description of Photo: (View, date, etc.)

Facing south; 8/5/2020; IMG_2367.jpg



* P6. Date Constructed/Age and Sources:

Prehistoric Historic Both

1947 LA County Assessor

* P7. Owner and Address:

N/A

P--Private

* P8. Recorded by: (Name, affiliation, address)

Kasey Conley

Sapphos Environmental, Inc.

430 N. Halstead St.

Pasadena, CA

* P9. Date Recorded: 8/7/2020

* P10. Survey Type: (Describe)

Reconnaissance Survey

* P11. Report Citation: (Cite survey report/other sources or "none") Altadena African American Historic Resources Survey

* Attachments: NONE Location Map Sketch Map Continuation Sheet Building, Structure, and Object Record
 Archaeological Record District Record Linear Feature Record Milling Station Record Rock Art Record Artifact Record
 Photograph Record Other: (List) _____

Primary # _____
HR # _____
Trinomial _____
NRHP Status Code 6Z

PRIMARY RECORD

Other Listings _____
Review Code _____ Reviewer _____ Date _____

Page 1 of 1

* Resource Name or #: 741 Sacramento Street

P1. Other Identifier: The S.E.N.C.H

* P2. Location: Not for Publication Unrestricted a. County Los Angeles

b. USGS 7.5' Quad _____ Date _____ T _____; R _____; _____ 1/4 of _____ 1/4 of Sec _____; _____ B.M.

c. Address 741 Sacramento Street City Altadena Zip 91001

d. UTM: (Give more than one for large and/or linear feature) Zone _____, _____ mE/ _____ mN

e. Other Locational Data: (e.g. parcel #, legal description, directions to resource, elevation, additional UTMs, etc. as app
5823-024-007

* P3a. Description: (Describe resource and its major elements. Include design, materials, condition, alterations, size, setting, and boundaries.)
One-story Minimal Traditional single-family residence. Non-contributor due to loss of integrity.

Contributor

Integrity

* P3b. Resource Attributes: (List attributes and codes) HP2 Single family property

* P4. Resources Present: Building Structure Object Site District Element of District Other (Isolates, etc.)

P5a. Photograph or Drawing (Photograph required for buildings, structures, and objects)

P5b. Description of Photo: (View, date, etc.)

Facing north; 8/5/2020; IMG_2242.jpg



* P6. Date Constructed/Age and Sources:

Prehistoric Historic Both

1947 LA County Assessor

* P7. Owner and Address:

N/A

P--Private

* P8. Recorded by: (Name, affiliation, address)

Carrie Chasteen

Sapphos Environmental, Inc.

430 N. Halstead St.

Pasadena, CA

* P9. Date Recorded: 8/7/2020

* P10. Survey Type: (Describe)

Reconnaissance Survey

* P11. Report Citation: (Cite survey report/other sources or "none") Altadena African American Historic Resources Survey

* Attachments: NONE Location Map Sketch Map Continuation Sheet Building, Structure, and Object Record
 Archaeological Record District Record Linear Feature Record Milling Station Record Rock Art Record Artifact Record
 Photograph Record Other: (List) _____

Primary # _____
HR # _____
Trinomial _____
NRHP Status Code 6Z

PRIMARY RECORD

Other Listings _____
Review Code _____ Reviewer _____ Date _____

Page 1 of 1

* Resource Name or #: 749 Sacramento Street

P1. Other Identifier: The S.E.N.C.H

* P2. Location: Not for Publication Unrestricted a. County Los Angeles

b. USGS 7.5' Quad _____ Date _____ T _____; R _____; _____ 1/4 of _____ 1/4 of Sec _____; _____ B.M.

c. Address 749 Sacramento Street City Altadena Zip 91001

d. UTM: (Give more than one for large and/or linear feature) Zone _____, _____ mE/ _____ mN

e. Other Locational Data: (e.g. parcel #, legal description, directions to resource, elevation, additional UTM's, etc. as app
5823-024-008

* P3a. Description: (Describe resource and its major elements. Include design, materials, condition, alterations, size, setting, and boundaries.)
One-story Minimal Traditional single-family residence. Non-contributor due to loss of integrity.

Contributor

Integrity

* P3b. Resource Attributes: (List attributes and codes) HP2 Single family property

* P4. Resources Present: Building Structure Object Site District Element of District Other (Isolates, etc.)

P5a. Photograph or Drawing (Photograph required for buildings, structures, and objects)

P5b. Description of Photo: (View, date, etc.)

Facing north; 8/5/2020; IMG_2243.jpg



* P6. Date Constructed/Age and Sources:

Prehistoric Historic Both

1947 LA County Assessor

* P7. Owner and Address:

N/A

P--Private

* P8. Recorded by: (Name, affiliation, address)

Carrie Chasteen

Sapphos Environmental, Inc.

430 N. Halstead St.

Pasadena, CA

* P9. Date Recorded: 8/7/2020

* P10. Survey Type: (Describe)

Reconnaissance Survey

* P11. Report Citation: (Cite survey report/other sources or "none") Altadena African American Historic Resources Survey

* Attachments: NONE Location Map Sketch Map Continuation Sheet Building, Structure, and Object Record
 Archaeological Record District Record Linear Feature Record Milling Station Record Rock Art Record Artifact Record
 Photograph Record Other: (List) _____

Primary # _____
HR # _____
Trinomial _____
NRHP Status Code 6Z

PRIMARY RECORD

Other Listings _____
Review Code _____ Reviewer _____ Date _____

Page 1 of 1

* Resource Name or #: 805 Sacramento Street

P1. Other Identifier: The S.E.N.C.H

* P2. Location: Not for Publication Unrestricted a. County Los Angeles

b. USGS 7.5' Quad _____ Date _____ T _____; R _____; _____ 1/4 of _____ 1/4 of Sec _____; _____ B.M.

c. Address 805 Sacramento Street City Altadena Zip 91001

d. UTM: (Give more than one for large and/or linear feature) Zone _____, _____ mE/ _____ mN

e. Other Locational Data: (e.g. parcel #, legal description, directions to resource, elevation, additional UTM's, etc. as app
5823-024-015

* P3a. Description: (Describe resource and its major elements. Include design, materials, condition, alterations, size, setting, and boundaries.)
One-story Minimal Traditional single-family residence. Non-contributor due to loss of integrity.

Contributor

Integrity

* P3b. Resource Attributes: (List attributes and codes) HP2 Single family property

* P4. Resources Present: Building Structure Object Site District Element of District Other (Isolates, etc.)

P5a. Photograph or Drawing (Photograph required for buildings, structures, and objects)

P5b. Description of Photo: (View, date, etc.)

Facing north; 8/5/2020; IMB_2251.jpg



* P6. Date Constructed/Age and Sources:

Prehistoric Historic Both

1947 LA County Assessor

* P7. Owner and Address:

N/A

P--Private

* P8. Recorded by: (Name, affiliation, address)

Carrie Chasteen

Sapphos Environmental, Inc.

430 N. Halstead St.

Pasadena, CA 91107

* P9. Date Recorded: 8/7/2020

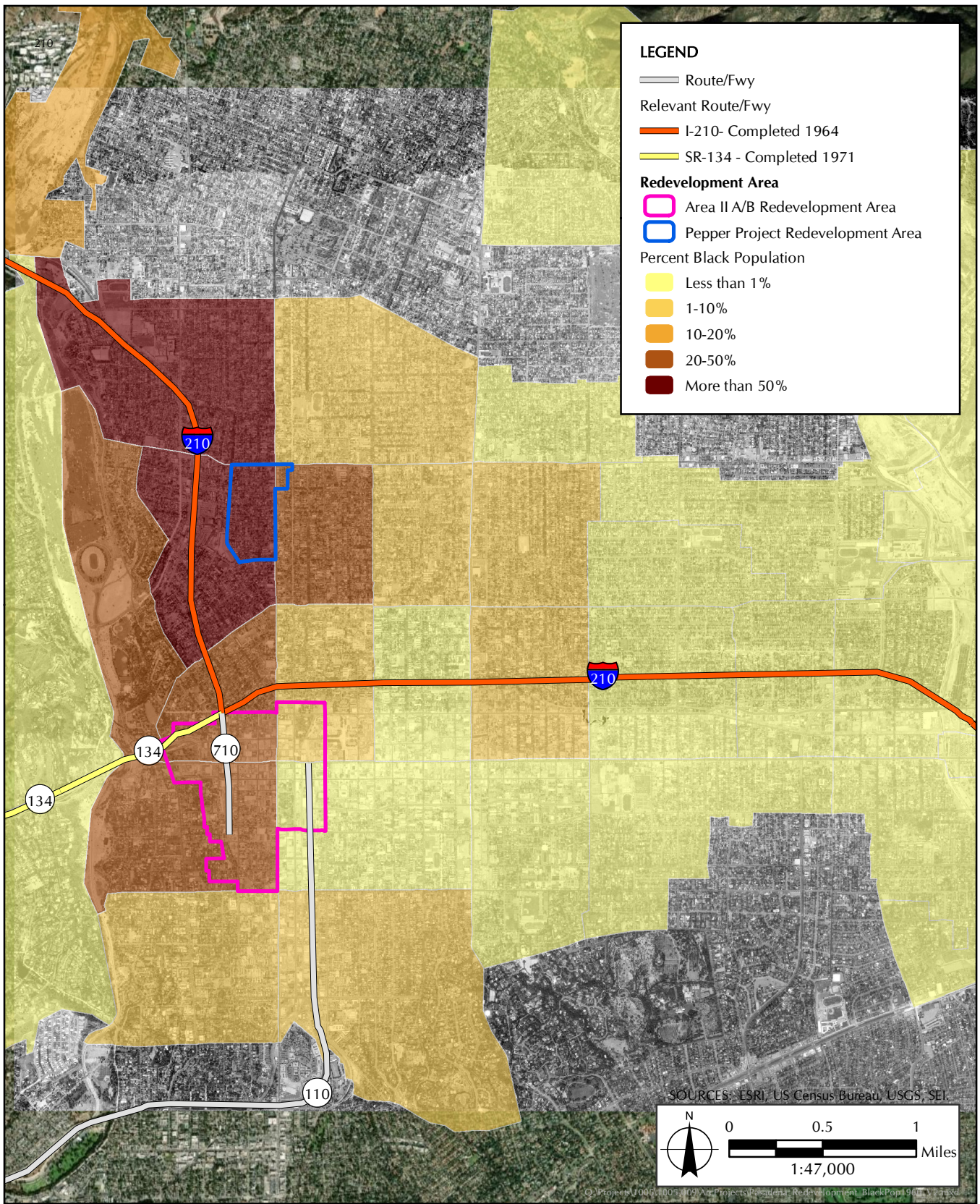
* P10. Survey Type: (Describe)

Reconnaissance Survey

* P11. Report Citation: (Cite survey report/other sources or "none") Altadena African American Historic Resources Survey

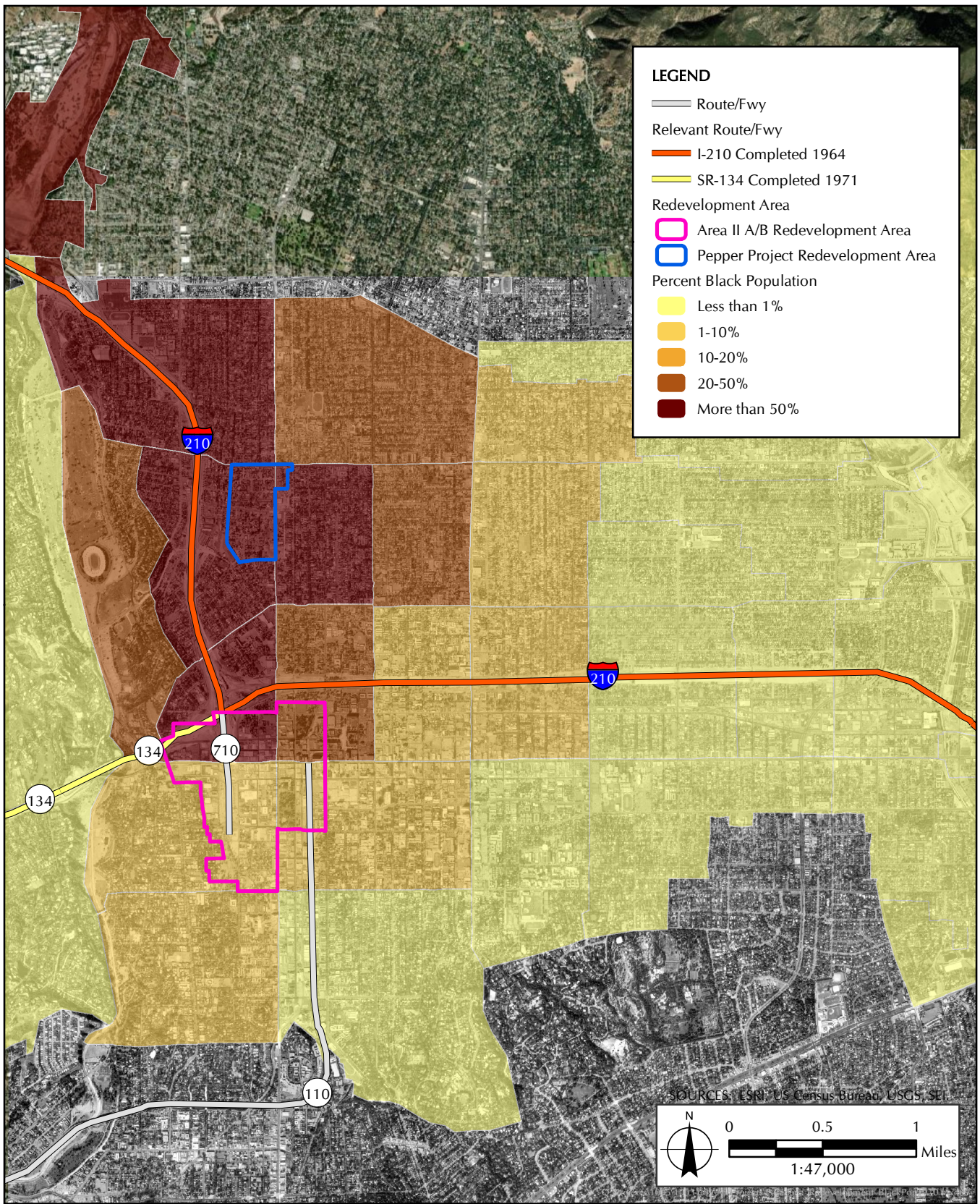
* Attachments: NONE Location Map Sketch Map Continuation Sheet Building, Structure, and Object Record
 Archaeological Record District Record Linear Feature Record Milling Station Record Rock Art Record Artifact Record
 Photograph Record Other: (List) _____

APPENDIX C
PASADENA REDEVELOPMENT MAPS, 1960–1970



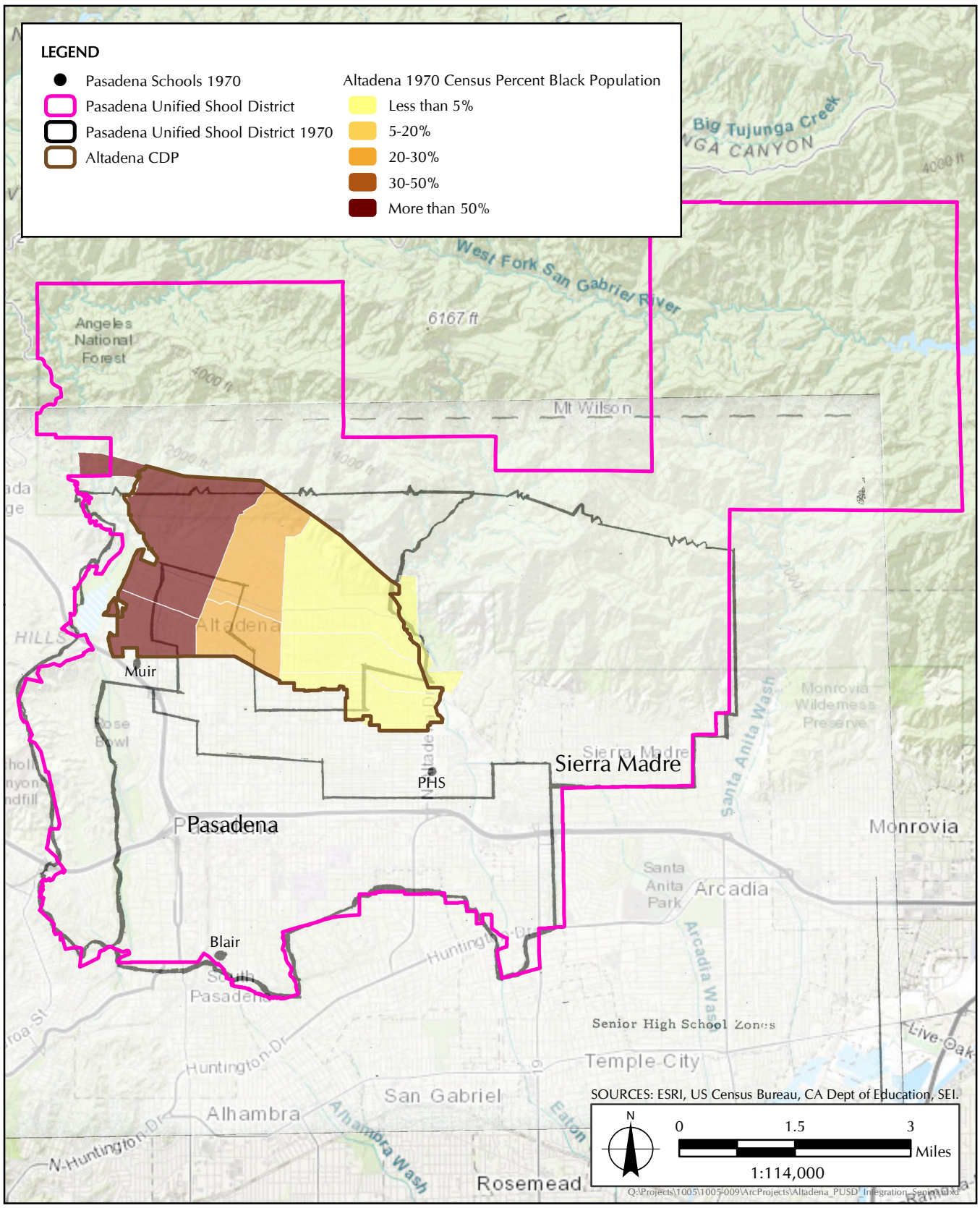
APPENDIX C

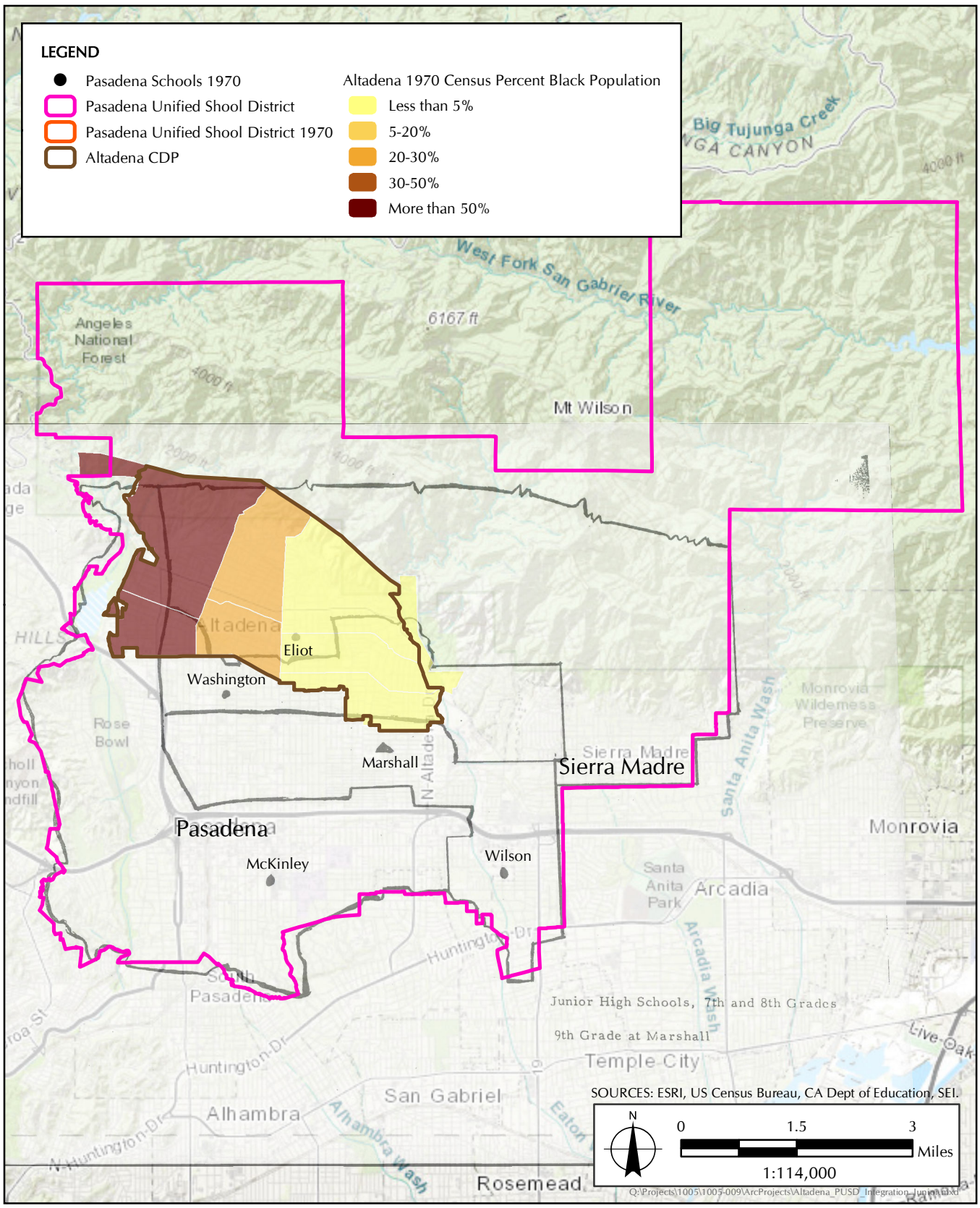
Pasadena Redevelopment and Black Population, 1960



APPENDIX C
Pasadena Redevelopment and Black Population, 1970

APPENDIX D
PASADENA PLAN BUSING SYSTEM MAPS, 1970





APPENDIX D

Pasadena Unified School District Integration Plan, 1970 - Junior High School