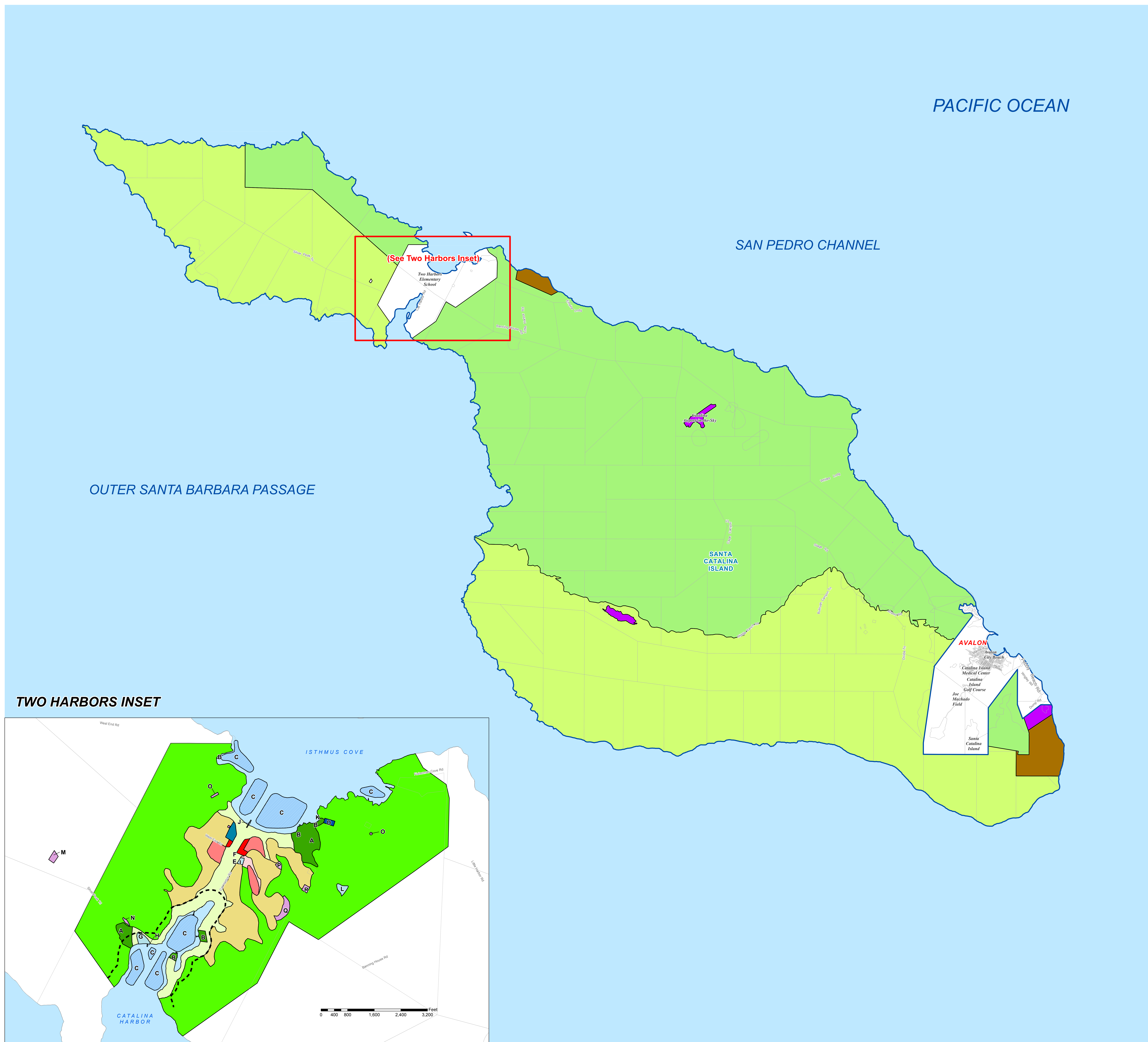


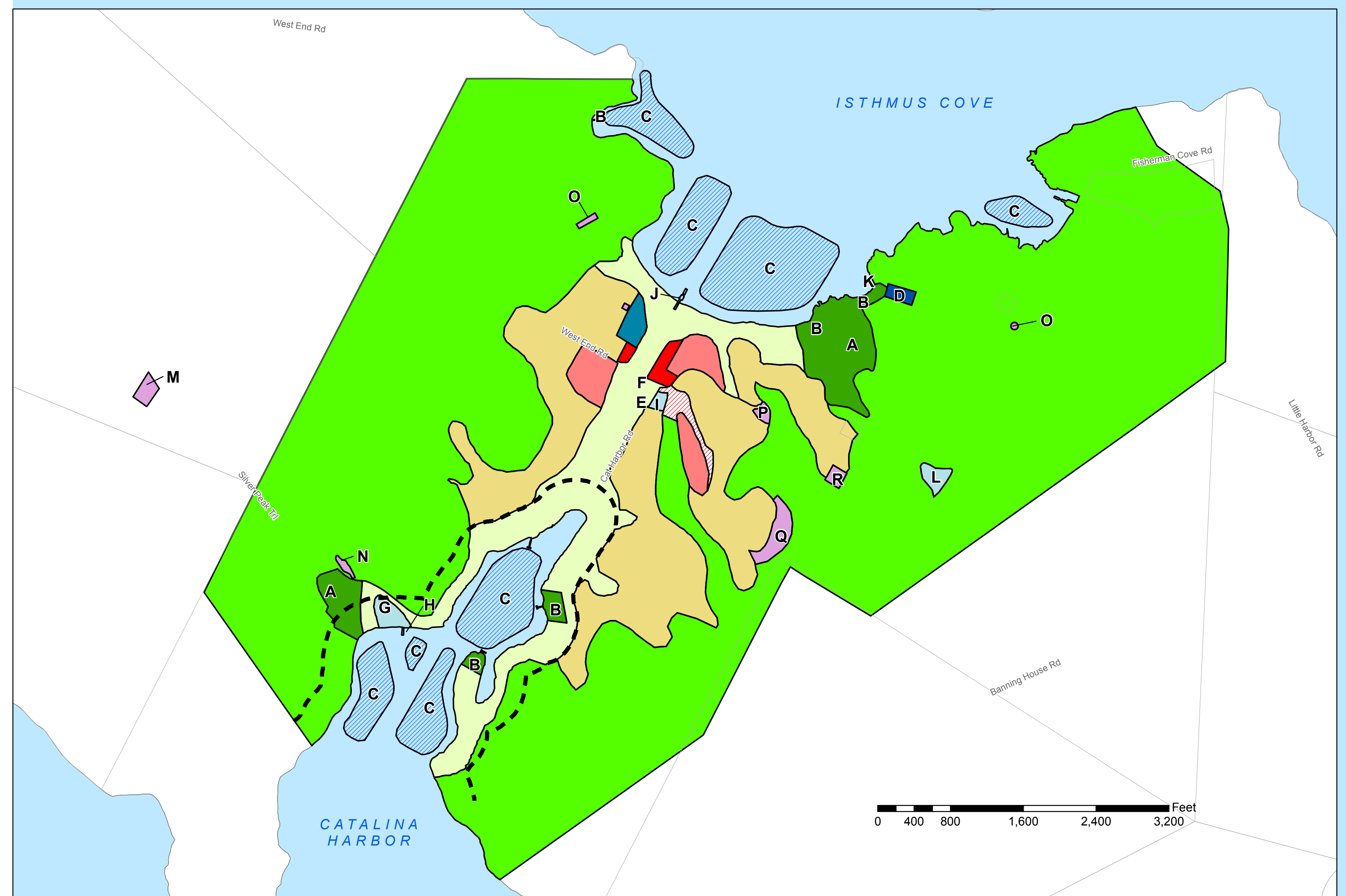
Los Angeles County
SANTA CATALINA ISLAND
LOCAL COASTAL PLAN

Approved by Board of Supervisors - 3/15/83
 Certified by the California Coastal Commission - 11/17/83

As Amended Through - 3/5/08 (LCP 1-07)



TWO HARBORS INSET



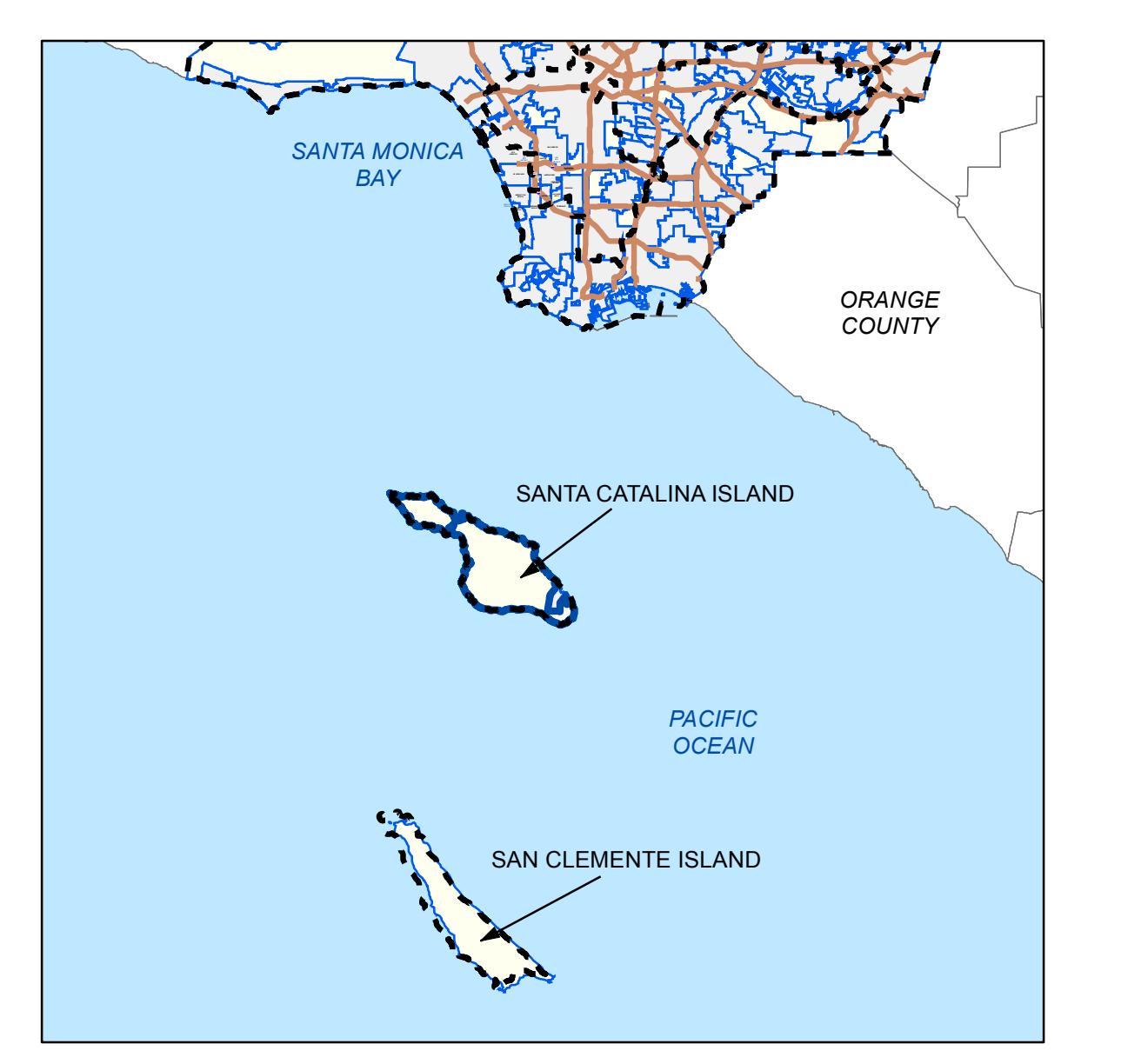
LEGEND

<p>Catalina</p> <ul style="list-style-type: none"> Open Space/Structured Recreation Conservation/Primitive Recreation Extractive Use Industrial/Transportation/Utilities Utility and Industrial District* Residential* <p>Base Features</p> <ul style="list-style-type: none"> Parcels City / Unincorporated Community Boundary 	<p>Two Harbors</p> <ul style="list-style-type: none"> Conservation / Recreation Open Space / Recreation A = campground / hostel B = recreational boating C = Mooring D = pigeonhole boat storage/launch area View Corridor E = school F = info/admin./interpretive center Lodges/Inns Commercial Marine Commercial Residential Land Uses Industrial/Transportation G = seaplane/helipoint facility H = Wells Beach Pier I = transportation center J = Isthmus Pier K = barge ramp L = alternate helipoint site Utilities/Services M = solid waste disposal N = corporate/public works shop and yard O = water storage tanks P = wastewater reclamation Q = wastewater reclamation pond R = electrical substation undefined** <p><small>* This category presently does not exist as it was annexed by the City of Avalon</small></p> <p><small>** Unable to determine Land Use Policy category based on Land Use Policy maps</small></p>
--	--

IMPORTANT NOTE ABOUT PARCELS:

Assessor parcels for the island of Catalina had an overall southerly shift from the actual outline of the island. The parcels in the city of Avalon appear to be correctly aligned. Because of this, for cartographic purposes, DRP shifted the large island parcels to the proper alignment while leaving the parcels in Avalon as they are. It should be noted that the Assessor and Public Works need to re-align these parcels to make them official.

VICINITY MAP:



KEY MAP:

