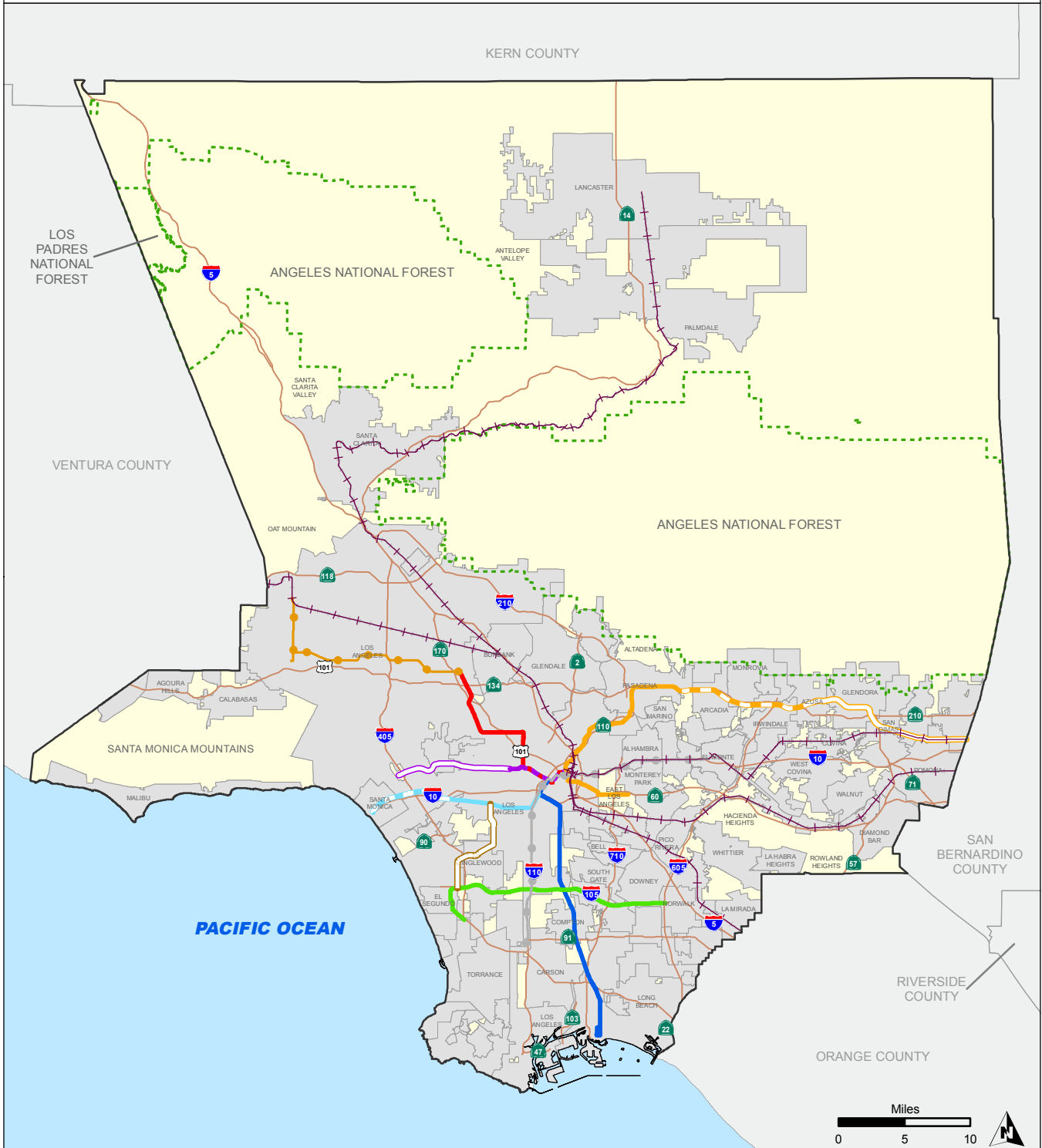


# Major Public Transit Systems

## Figure 7.1

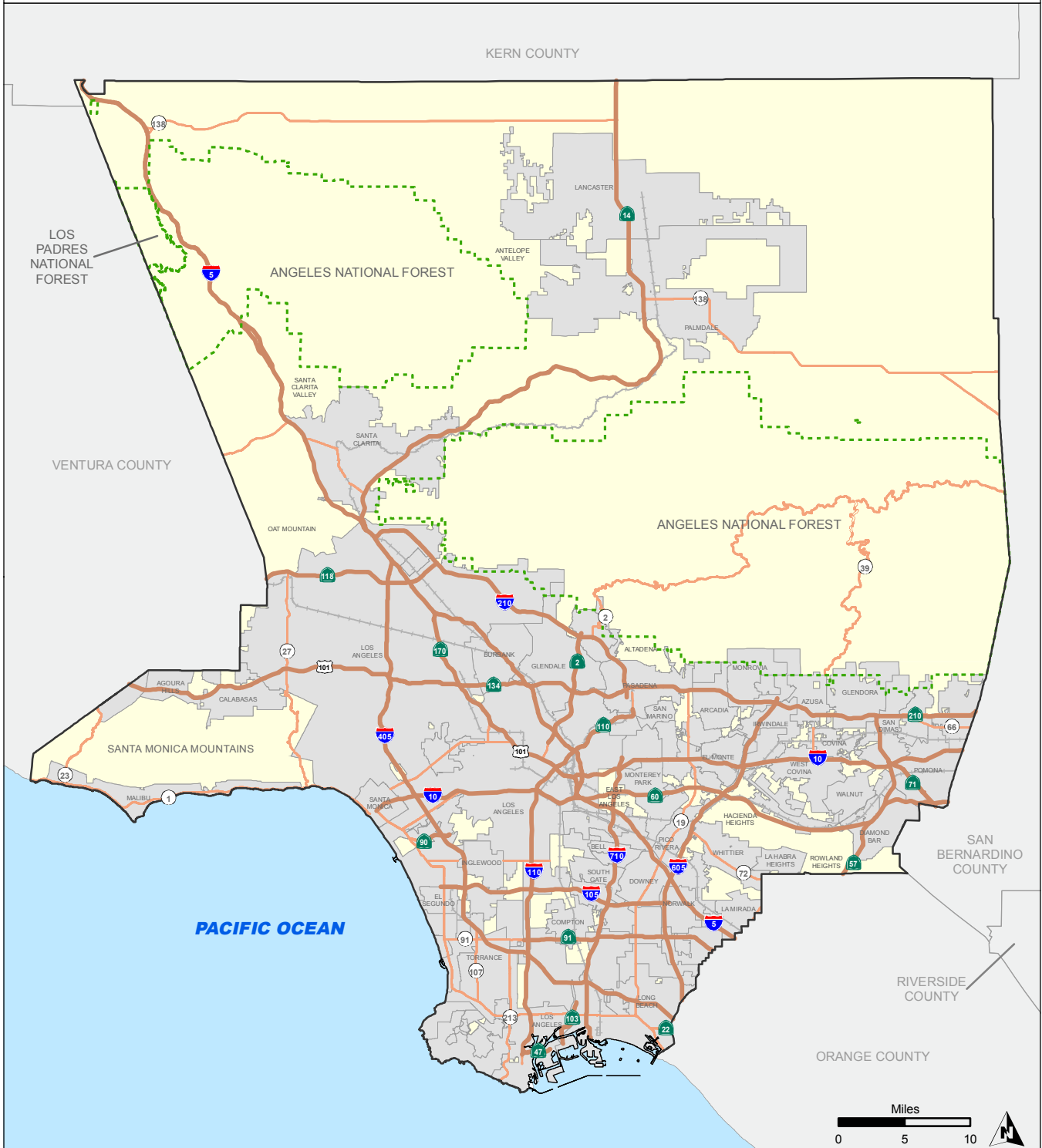


- |                          |                              |                        |
|--------------------------|------------------------------|------------------------|
| Blue Line                | Purple Line                  | Orange Line Transitway |
| Gold Line                | Purple Line (Planned)        | Silver Line Transitway |
| Gold Line (Construction) | Red / Purple Line            | Unincorporated Areas   |
| Gold Line (Planned)      | Exposition                   | Cities                 |
| Green Line               | Crenshaw / LAX (Planned)     |                        |
| Red Line                 | Exposition (In Construction) |                        |

Source: Department of Regional Planning, May 2014. Additional Source: Metro.

# Highways and Freeways

# Figure 7.2

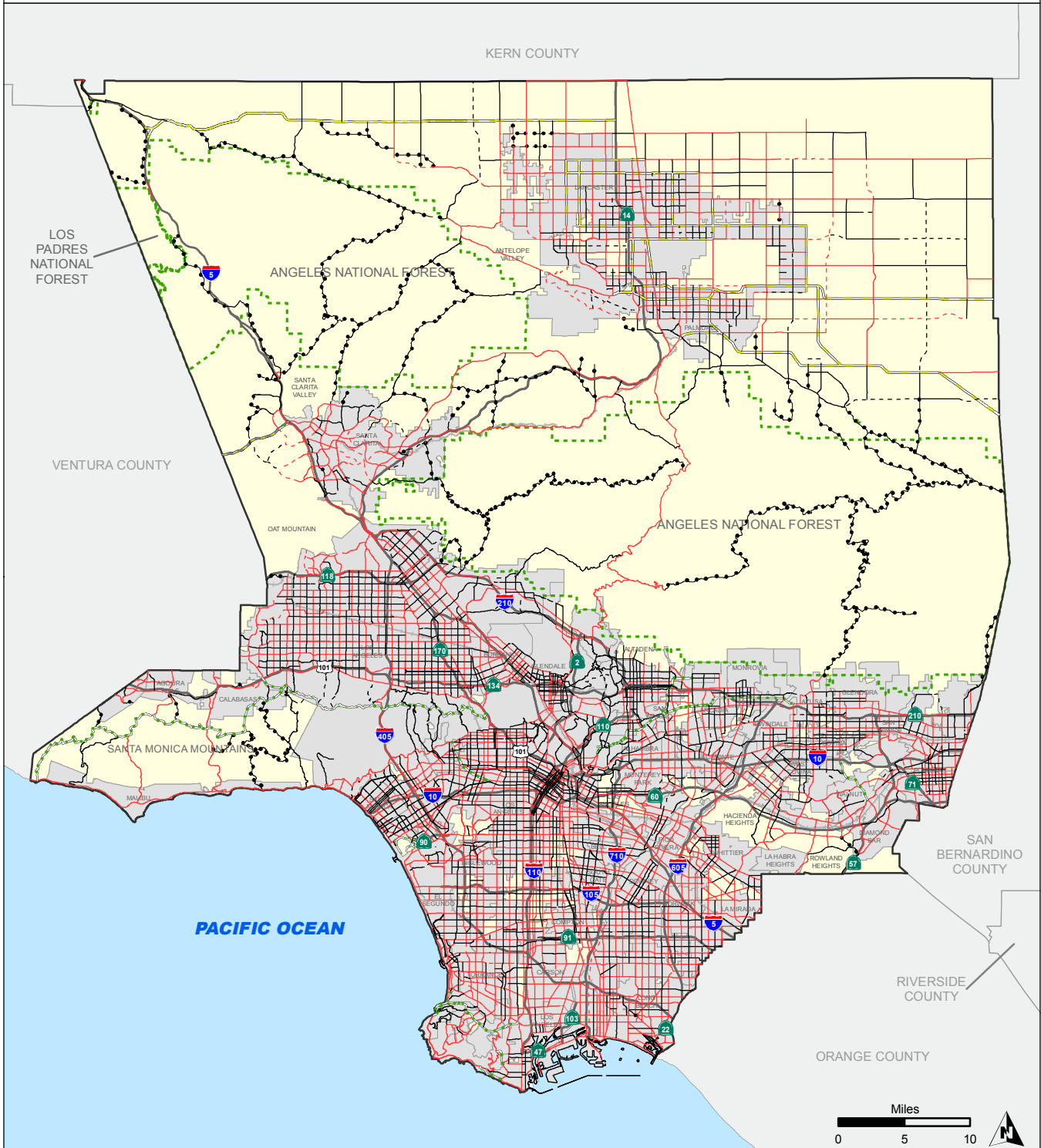


- Freeways
- Highways
- Highways - Closed (Highway 39 only)
- Unincorporated Areas
- Cities

Source: Department of Regional Planning, May 2014

# Highway Plan Policy Map

## Figure 7.3

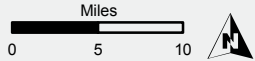
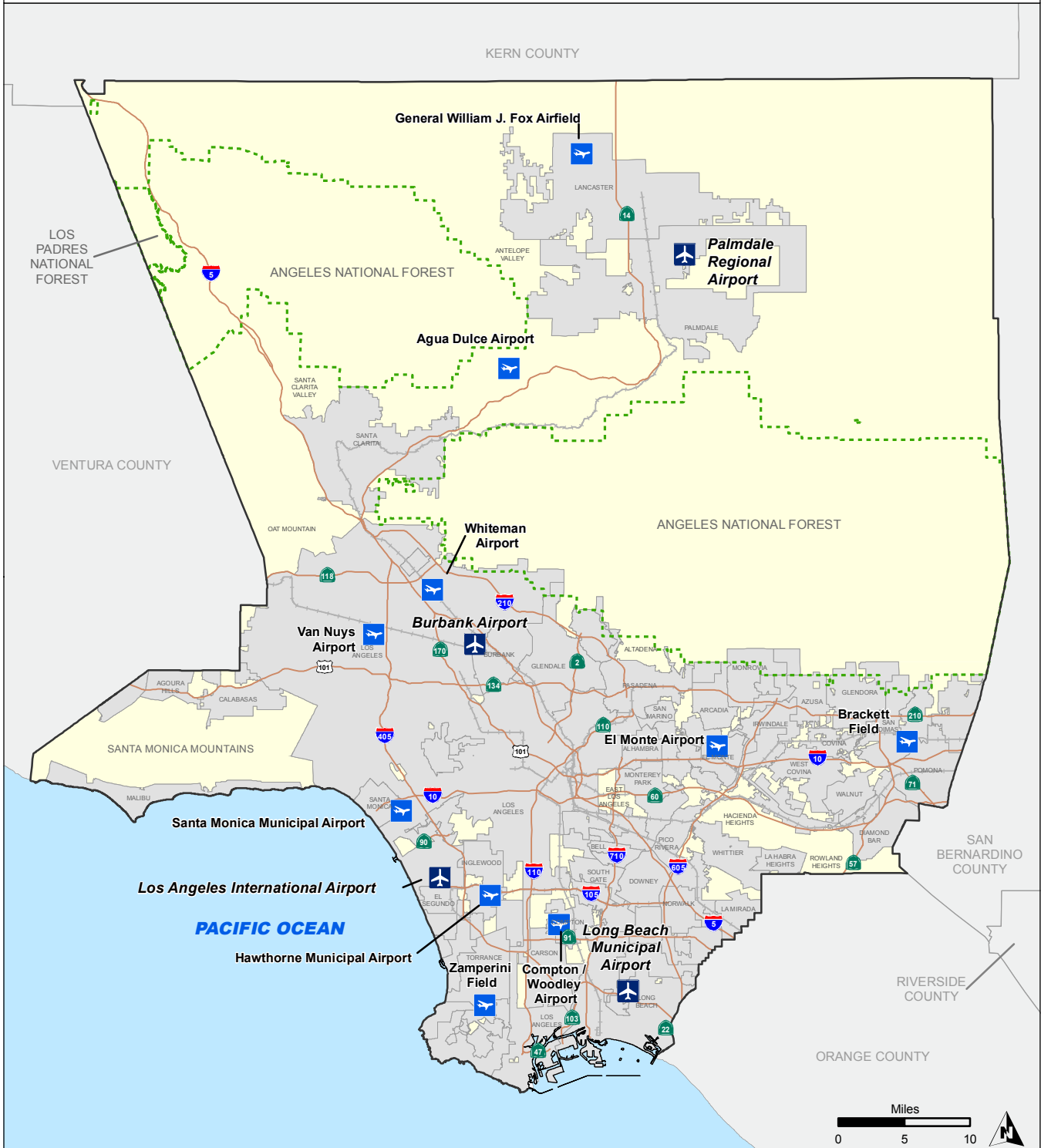


- Freeway - Existing
- Major Highway - Existing
- - - Major Highway - Proposed
- Secondary Highway - Existing
- - - Secondary Highway - Proposed
- Limited Secondary Highway - Existing
- - - Limited Secondary Highway - Proposed
- Parkway - Existing
- Parkway - Proposed
- Expressway - Existing
- Expressway - Proposed
- Unincorporated Areas
- Cities

Sources: Departments of Regional Planning and Public Works, May, 2014

# Airports / Airfields Map

# Figure 7.4



NOTE: Islands are not shown in their true locations.

- General Aviation Airport
- Commercial Airport
- Military Airport
- Unincorporated Areas
- Cities

Source: Department of Regional Planning, July 2014

