

Zoned Districts

January 2022

LEGEND:

-  Supervisorial District Boundary
-  Freeway
-  Zoned Districts
-  National Forest Boundary
-  Incorporated City
-  DRP Service Area Boundary

SERVICE AREA A (NORTH)

5

SERVICE AREA B (WEST)

3

SERVICE AREA C (EAST)

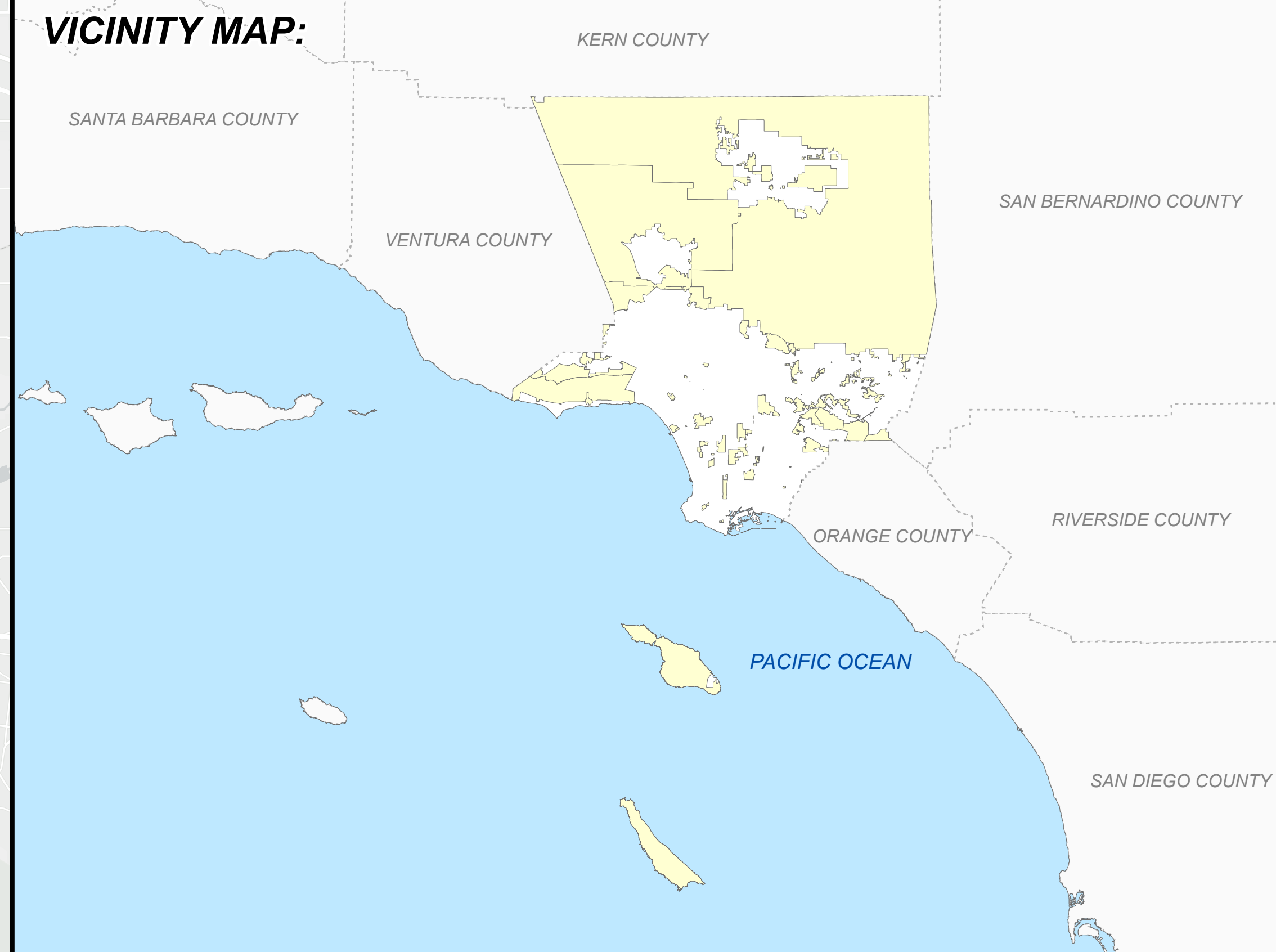

4

SERVICE AREA B (WEST)

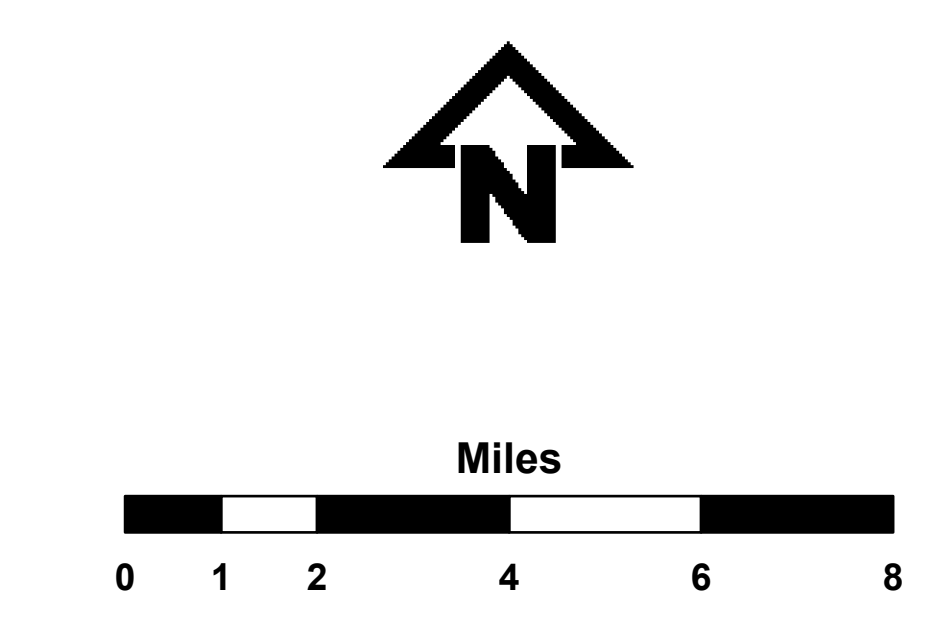
4

NOTE: Santa Catalina Island is not shown in its true location. San Clemente Island not shown on this map.

NOTE: These Zoned Districts are derived from the Los Angeles County Code, Title 22 Planning and Zoning, Section 22.16.230. Zoned districts were established many years ago when zoning was created for Los Angeles County, providing a way to break the county up into smaller, distinct areas for easier record keeping and organization. Zoned districts are still used to identify and keep track of those early ordinances and for running queries against permits and ordinances.

LOS ANGELES COUNTY
Department of Regional Planning
320 W. Temple St.
Los Angeles, CA 90012



Miles
0 1 2 4 6 8

Date Updated: 3/1/2022