




COUNTY OF LOS ANGELES

**San Francisquito Canyon  
Area Specific Standards (CSD)  
- San Francisquito Canyon  
Creek**

**LEGEND:**

-  Community Standards District
-  Area Specific Standards
-  City / Unincorporated
-  Forest Boundary

**Key Map:**



Los Angeles County  
Dept. of Regional Planning  
320 W. Temple St.  
Los Angeles, CA 90012