

**CASTAIC  
AREA CSD**

**ANGELES  
NATIONAL  
FOREST**




**SANTA  
CLARITA  
VALLEY**

**VIOLIN  
CANYON AREA**

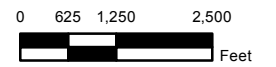
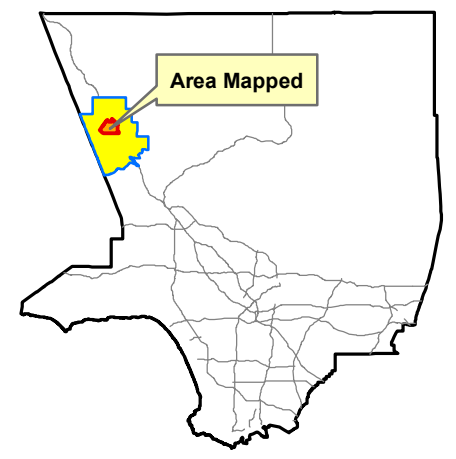
**COUNTY OF LOS ANGELES**

**Castaic  
Area Specific Standards (CSD)  
- Violin Canyon**

**LEGEND:**

-  Community Standards District
-  Area Specific Standards
-  City / Unincorporated

**Key Map:**



**Los Angeles County  
Dept. of Regional Planning  
320 W. Temple St.  
Los Angeles, CA 90012**