




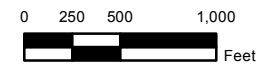
COUNTY OF LOS ANGELES

**Avocado Heights
Area Specific Standards (CSD)
- Equestrian**

LEGEND:

-  Community Standards District
-  Area Specific Standards
-  City / Unincorporated

Key Map:



Los Angeles County
Dept. of Regional Planning
320 W. Temple St.
Los Angeles, CA 90012