






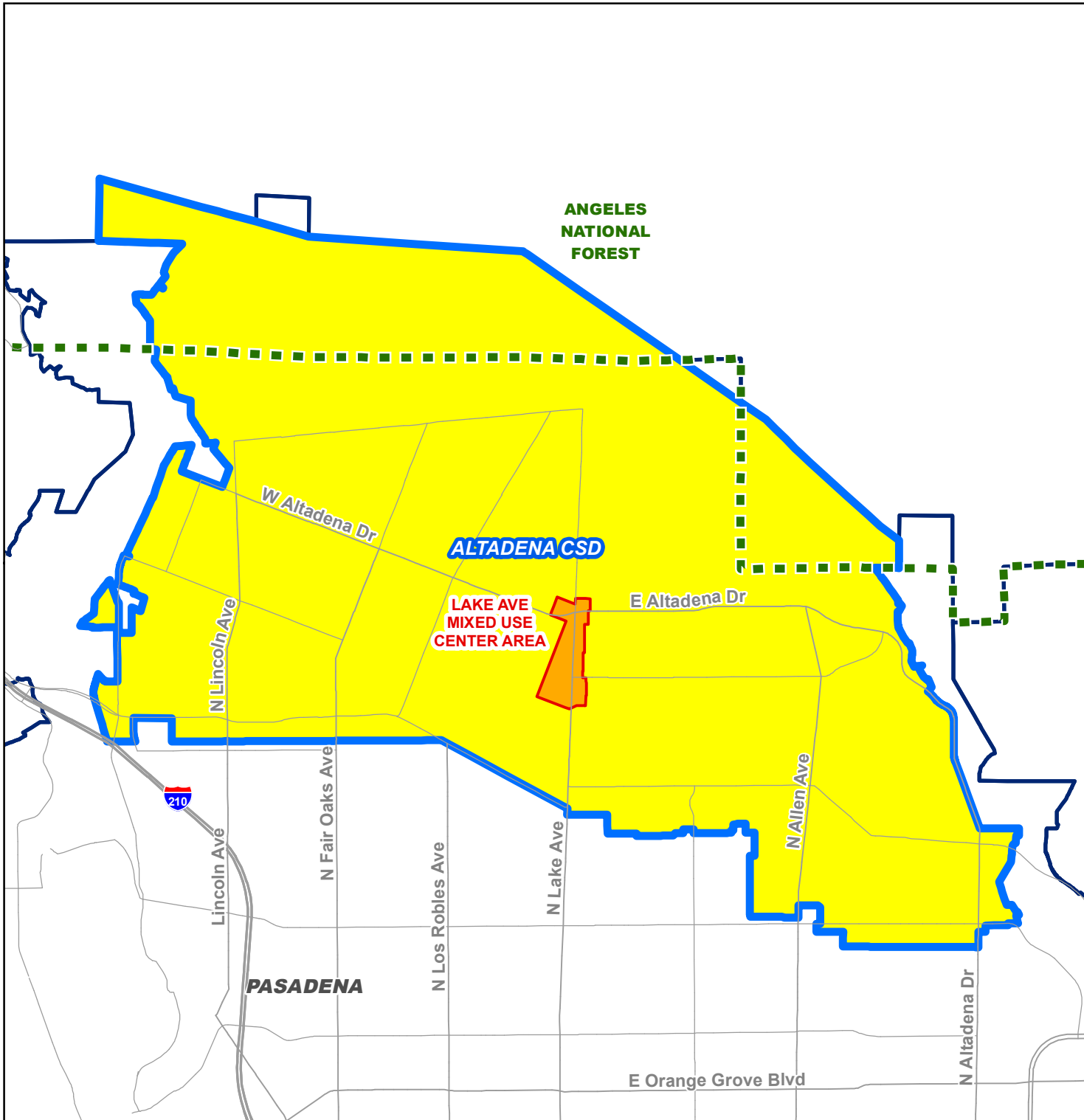
COUNTY OF LOS ANGELES

**Altadena
Community Standards District**

LEGEND:

-  Community Standards District
-  Area Specific Standards
-  City / Unincorporated
-  Forest Boundary

Key Map:



Los Angeles County
Dept. of Regional Planning
320 W. Temple St.
Los Angeles, CA 90012