WILLOWBROOK

1 of 8

LEGEND:

Base Features

- Incorporated City

Transit Lines

- Metro Rail Stations
- Blue Line
- Green Line

NOTES:

Aerial photography in this map was obtained through the Los Angeles Regional Imagery Consortium (LAR-IAC) in January 2011. This dataset represents natural color, leaf-off, 0.33-foot (4-inch) high-resolution, high-accuracy orthorectified aerial imagery. This imagery covers the majority of urban/suburban areas of the County in mainland (approximately 2,898 square miles) and Catalina Island covering approximately 75 square miles. The rest of the County, covering the National Forest, is covered by a one foot (1-foot) resolution digital orthoimagery, approximately 1,056 square miles, and is a separate dataset.

VICINITY MAP:

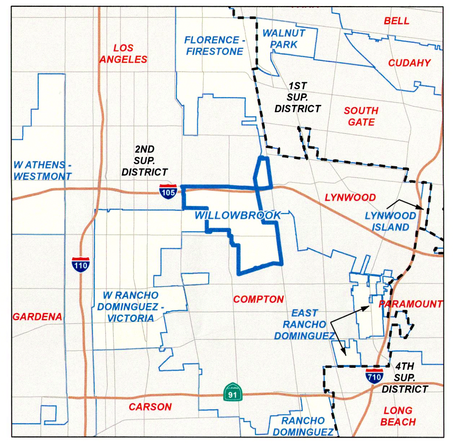

KEY MAP:

Current as of: March 2014

WILLOWBROOK

2 of 8

LEGEND:

Base Features

- Incorporated City

Transit Lines

- Metro Rail Stations
- Blue Line
- Green Line

NOTES:

Aerial photography in this map was obtained through the Los Angeles Regional Imagery Consortium (LAR-IAC) in January 2011. This dataset represents natural color, leaf-off, 0.33-foot (4-inch) high-resolution, high-accuracy orthorectified aerial imagery. This imagery covers the majority of urban/suburban areas of the County in mainland (approximately 2,898 square miles) and Catalina Island covering approximately 75 square miles. The rest of the County, covering the National Forest, is covered by a one foot (1-foot) resolution digital orthoimagery, approximately 1,056 square miles, and is a separate dataset.

VICINITY MAP:

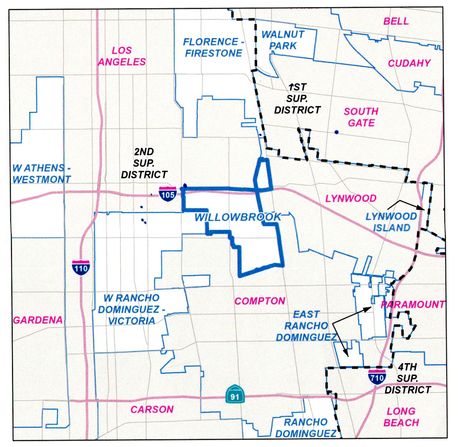

KEY MAP:

Current as of: March 2014

WILLOWBROOK

3 of 8

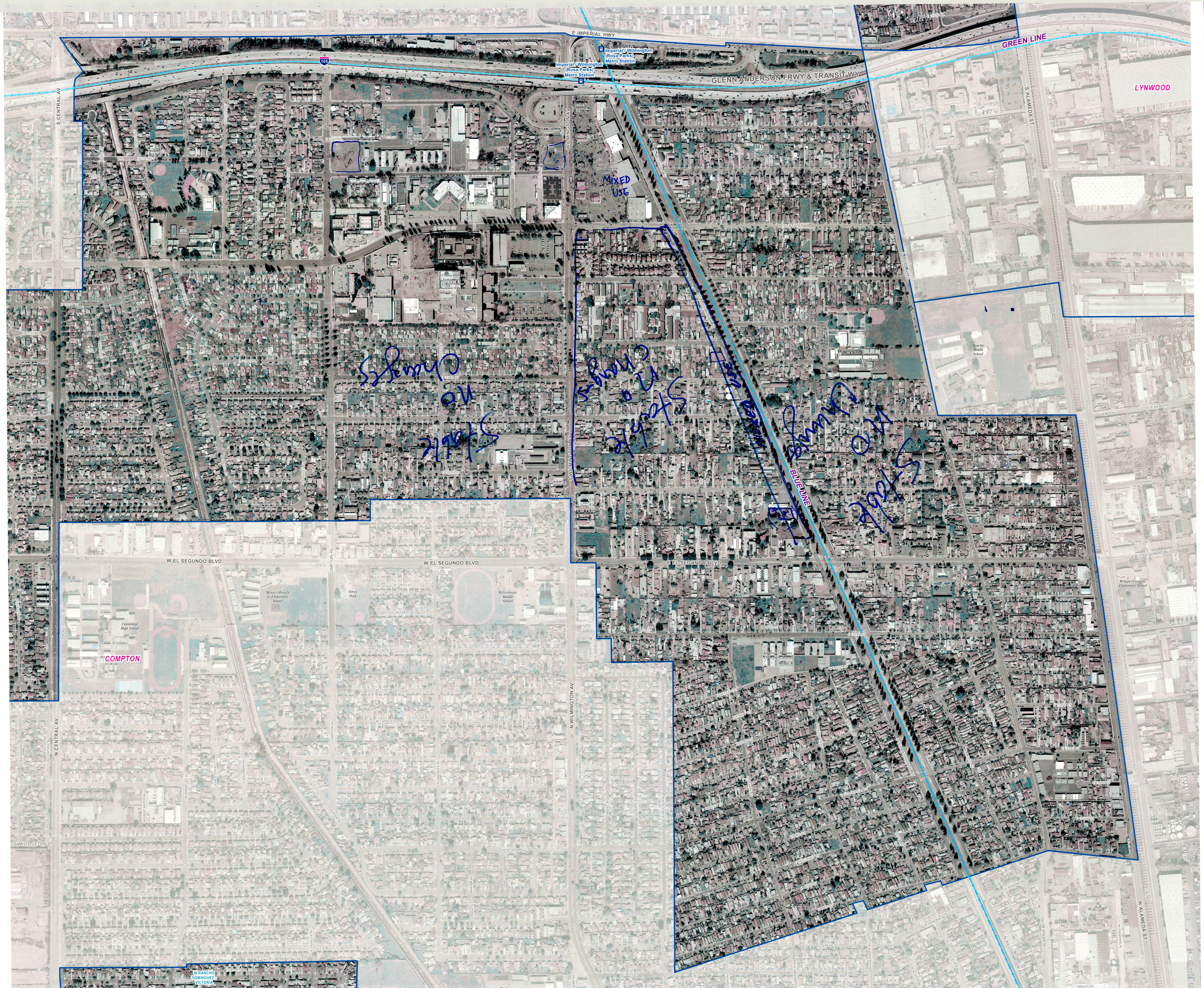

LEGEND:

Base Features

- Incorporated City

Transit Lines

- Metro Rail Stations
- Blue Line
- Green Line

NOTES:

Aerial photography in this map was obtained through the Los Angeles Regional Imagery Consortium (LAR-IAC) in January 2011. This dataset represents natural color, leaf-off, 0.33-foot (4-inch) high-resolution, high-accuracy orthorectified aerial imagery. This imagery covers the majority of urban/suburban areas of the County in mainland (approximately 2,898 square miles) and Catalina Island covering approximately 75 square miles. The rest of the County, covering the National Forest, is covered by a one foot (1-foot) resolution digital orthoimagery, approximately 1,056 square miles, and is a separate dataset.

VICINITY MAP:

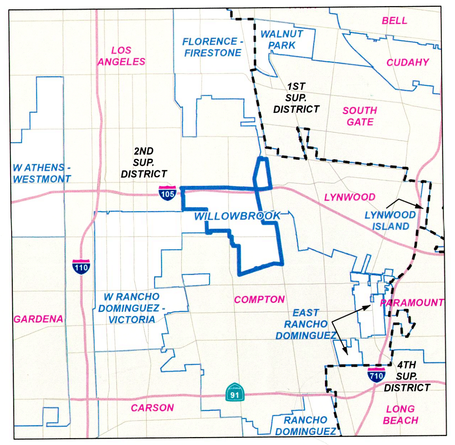

KEY MAP:

Current as of: March 2014

WILLOWBROOK

4 of 8

LEGEND:

Base Features

- Incorporated City

Transit Lines

- Metro Rail Stations
- Blue Line
- Green Line

NOTES:

Aerial photography in this map was obtained through the Los Angeles Regional Imagery Consortium (LAR-IAC) in January 2011. This dataset represents natural color, leaf-off, 0.33-foot (4-inch) high-resolution, high-accuracy orthorectified aerial imagery. This imagery covers the majority of urban/suburban areas of the County in mainland (approximately 2,898 square miles) and Catalina Island covering approximately 75 square miles. The rest of the County, covering the National Forest, is covered by a one foot (1-foot) resolution digital orthoimagery, approximately 1,056 square miles, and is a separate dataset.

VICINITY MAP:

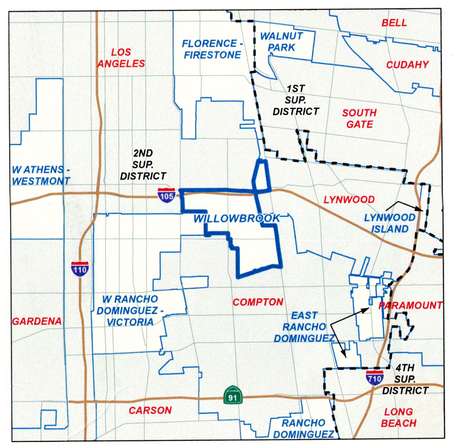

KEY MAP:

Current as of: March 2014

WILLOWBROOK

5 of 8

LEGEND:

Base Features

Incorporated City

Transit Lines

Metro Rail Stations

Blue Line

Green Line

NOTES:

Aerial photography in this map was obtained through the Los Angeles Regional Imagery Consortium (LAR-IAC) in January 2011. This dataset represents natural color, leaf-off, 0.33-foot (4-inch) high-resolution, high-accuracy orthorectified aerial imagery. This imagery covers the majority of urban/suburban areas of the County in mainland (approximately 2,898 square miles) and Catalina Island covering approximately 75 square miles. The rest of the County, covering the National Forest, is covered by a one foot (1-foot) resolution digital orthoimagery, approximately 1,056 square miles, and is a separate dataset.

VICINITY MAP:

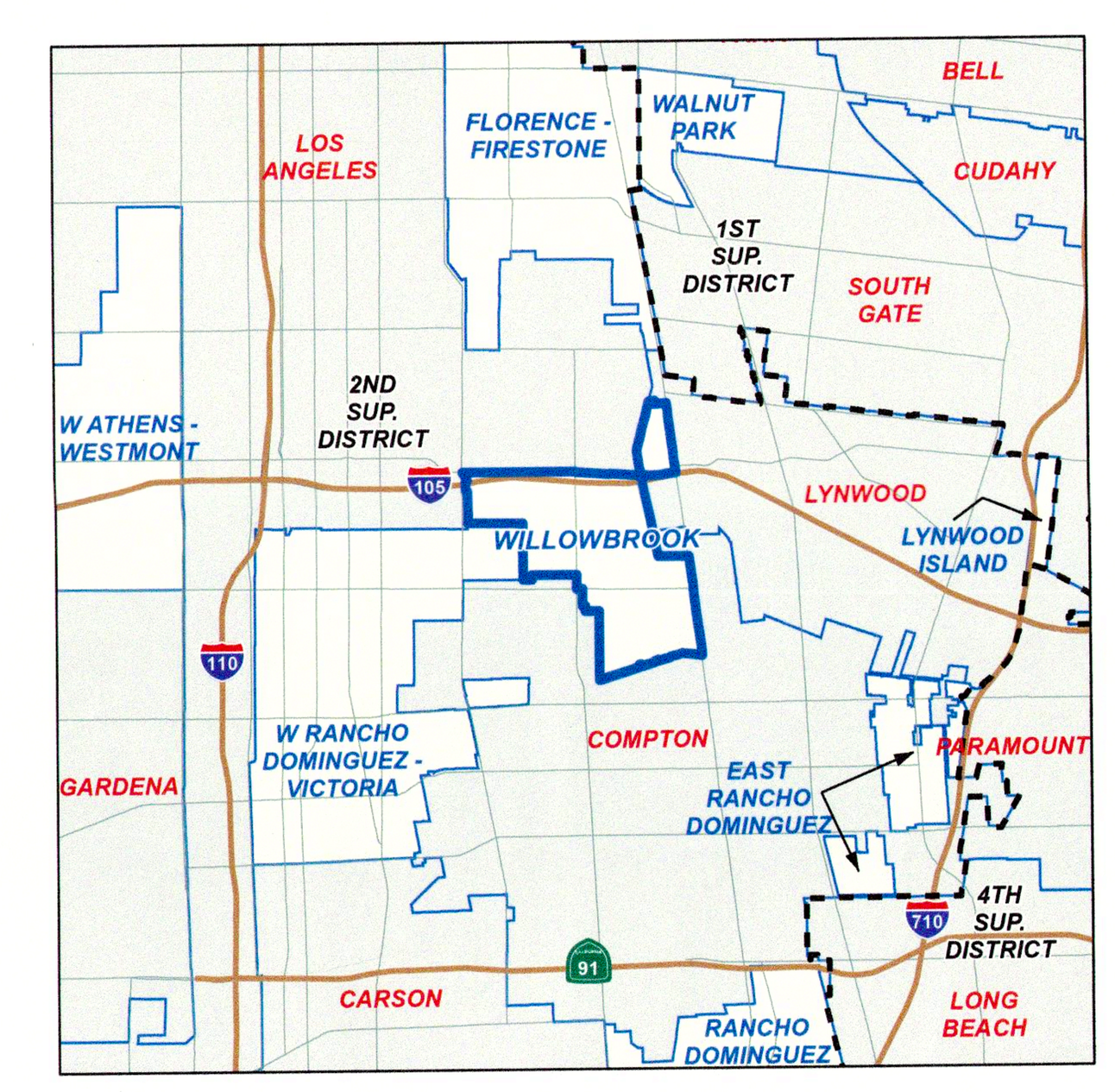

KEY MAP:

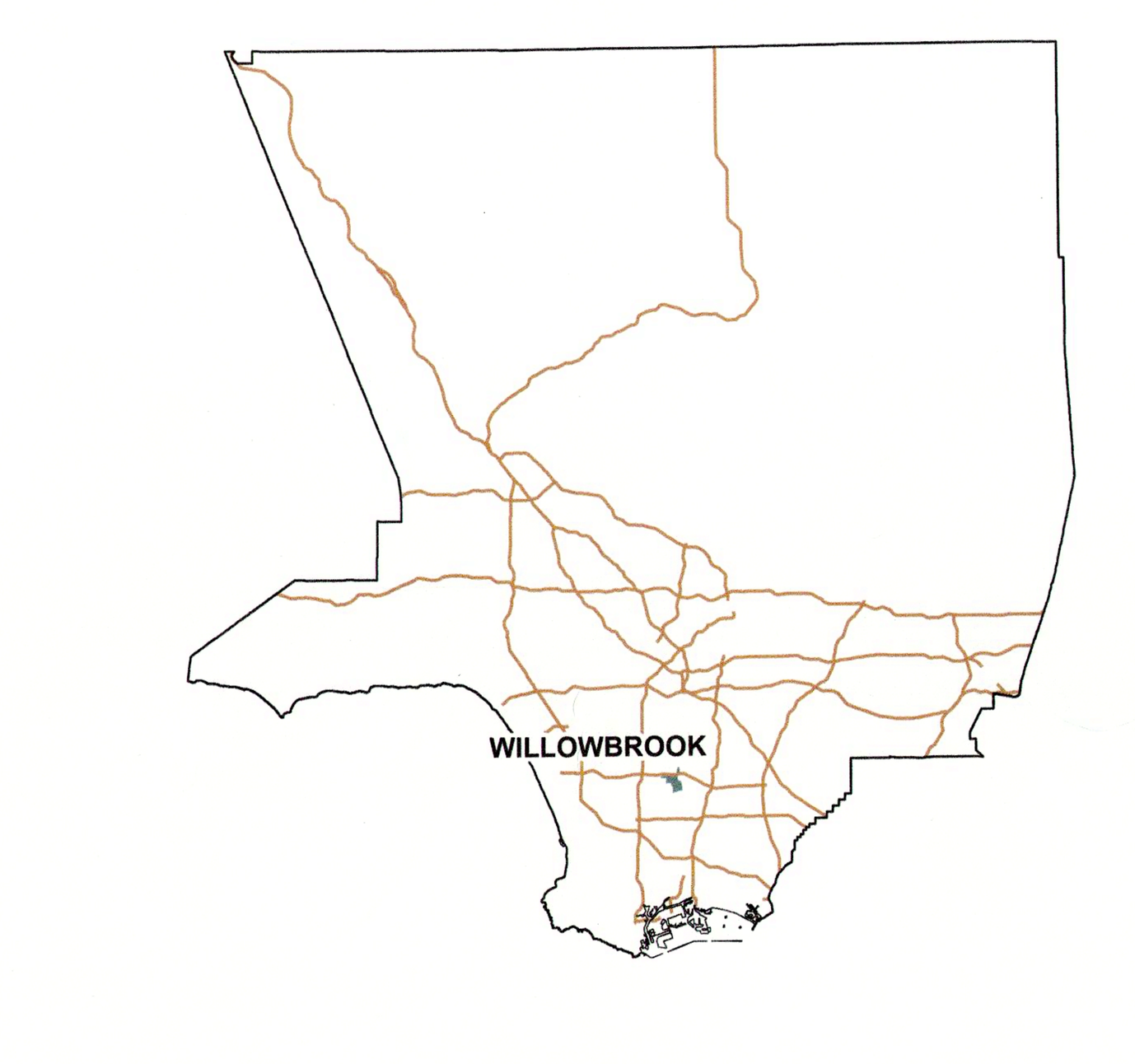

Current as of: March 2014

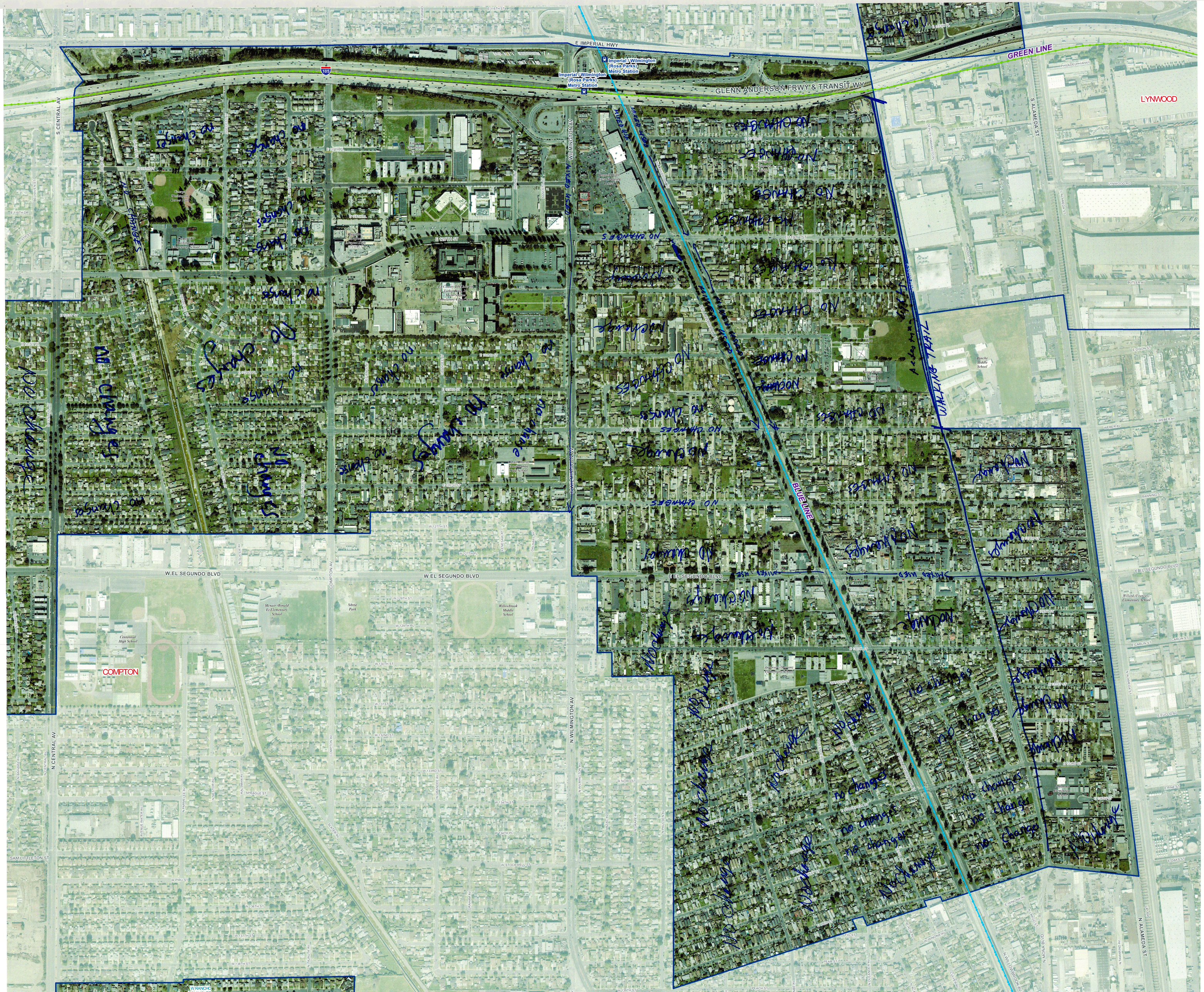

WILLOWBROOK

6 of 8

LEGEND:

Base Features

Incorporated City

Transit Lines

Metro Rail Stations

Blue Line

Green Line

NOTES:

Aerial photography in this map was obtained through the Los Angeles Regional Imagery Consortium (LAR-IAC) in January 2011. This dataset represents natural color, leaf-off, 0.33-foot (4-inch) high-resolution, high-accuracy orthorectified aerial imagery. This imagery covers the majority of urban/suburban areas of the County in mainland (approximately 2,898 square miles) and Catalina Island covering approximately 75 square miles. The rest of the County, covering the National Forest, is covered by a one foot (1-foot) resolution digital orthoimagery, approximately 1,056 square miles, and is a separate dataset.

VICINITY MAP:

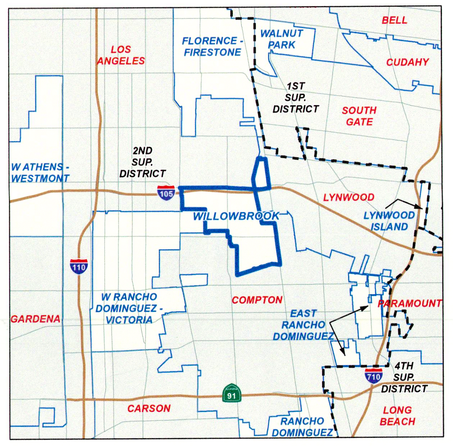

KEY MAP:

Current as of: March 2014

WILLOWBROOK

7 of 8

LEGEND:

Base Features

- Incorporated City

Transit Lines

- Metro Rail Stations
- Blue Line
- Green Line

NOTES:

Aerial photography in this map was obtained through the Los Angeles Regional Imagery Consortium (LAR-IAC) in January 2011. This dataset represents natural color, leaf-off, 0.33-foot (4-inch) high-resolution, high-accuracy orthorectified aerial imagery. This imagery covers the majority of urban/suburban areas of the County in mainland (approximately 2,898 square miles) and Catalina Island covering approximately 75 square miles. The rest of the County, covering the National Forest, is covered by a one foot (1-foot) resolution digital orthoimagery, approximately 1,056 square miles, and is a separate dataset.

VICINITY MAP:

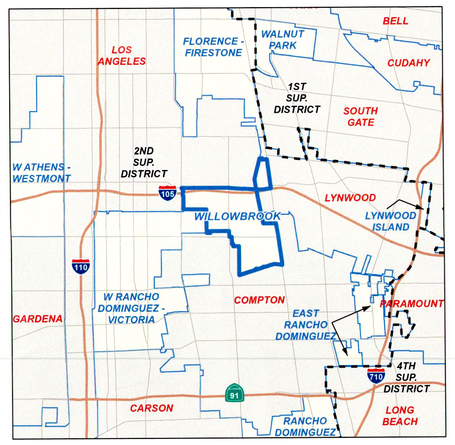

KEY MAP:

Current as of: March 2014

WILLOWBROOK

8 of 8

LEGEND:

Base Features

- Incorporated City

Transit Lines

- Metro Rail Stations
- Blue Line
- Green Line

NOTES:

Aerial photography in this map was obtained through the Los Angeles Regional Imagery Consortium (LAR-IAC) in January 2011. This dataset represents natural color, leaf-off, 0.33-foot (4-inch) high-resolution, high-accuracy orthorectified aerial imagery. This imagery covers the majority of urban/suburban areas of the County in mainland (approximately 2,898 square miles) and Catalina Island covering approximately 75 square miles. The rest of the County, covering the National Forest, is covered by a one foot (1-foot) resolution digital orthoimagery, approximately 1,056 square miles, and is a separate dataset.

VICINITY MAP:

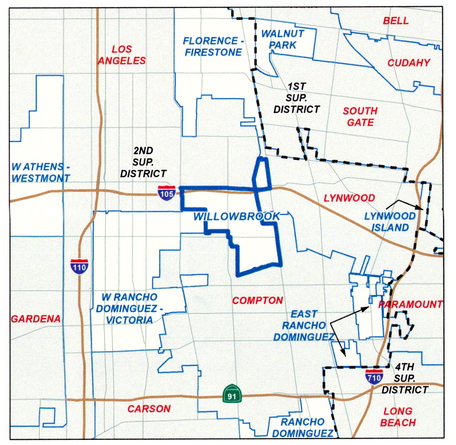

KEY MAP:

Current as of: March 2014