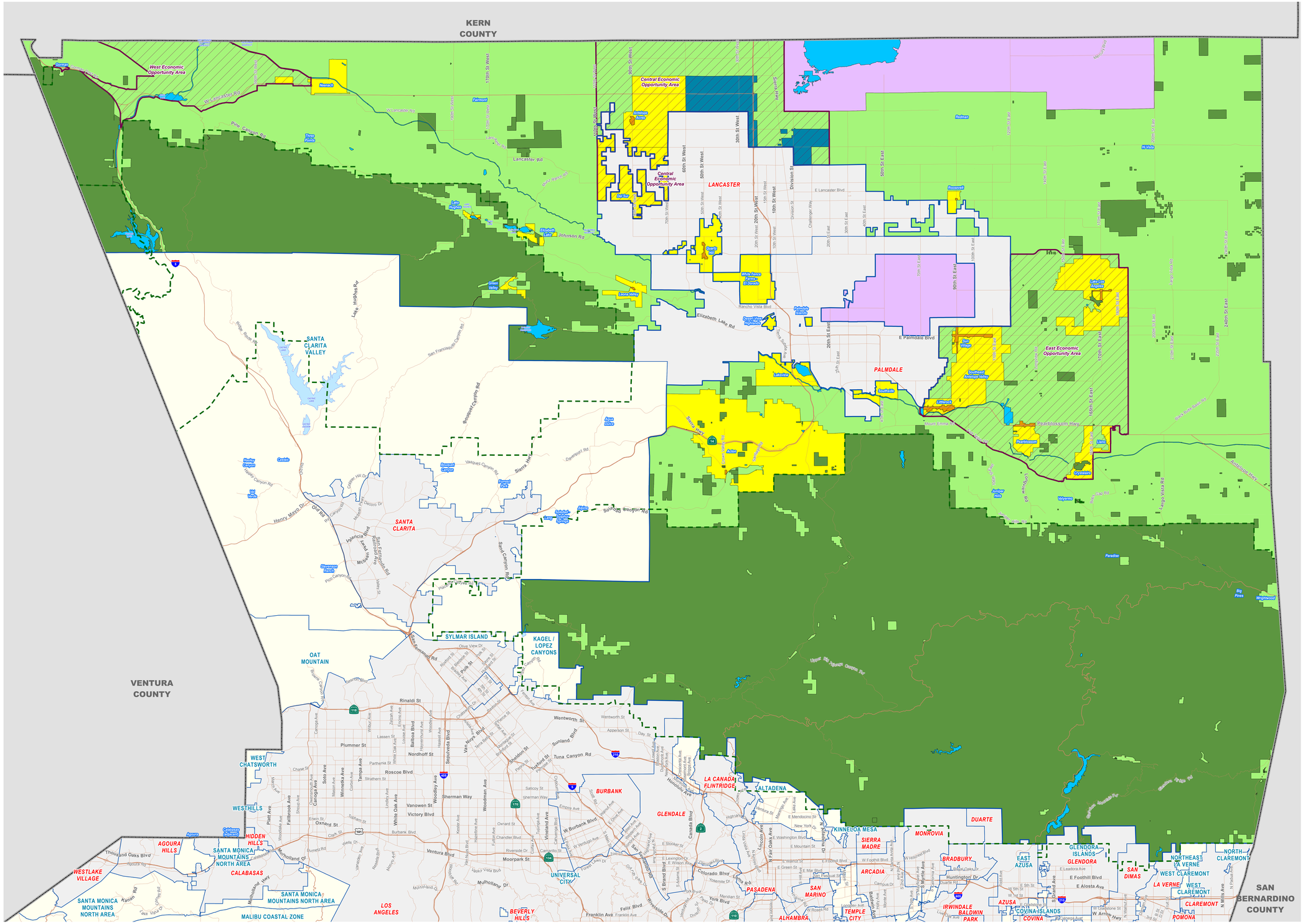

Los Angeles County

ANTELOPE VALLEY

Rural Preservation Strategy Map

LEGEND:

Rural Preservation Areas

- Rural Town Areas
- Rural Town Center
- Employment Protection District
- Rural Preserve Areas
- Aviation
- Open Space - National Forest, Parks, Conservation, BLM
- Open Space - Water

Base Layers

- Freeways and Highways
- Primary, Secondary, and Minor Streets
- Antelope Valley Boundary
- Economic Opportunity Areas
- City / Unincorporated Community Boundary
- National Forest
- County Boundaries

NOTES:
Community Names are for reference only. They are not intended to reflect Town Council Boundaries, Census Designated Places, Community Standards Districts, or any other administrative boundary.

Inset Maps are provided for cartographic purposes only. They are intended to improve legibility in denser areas, not to highlight certain communities in the Antelope Valley.

VICINITY MAP:

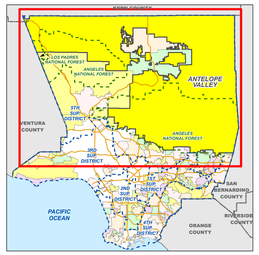

NOTE: Colors denote incorporated cities and unincorporated areas and not land use classifications.
Blue Dashed Line is the Supervisorial District Boundary.

KEY MAP:

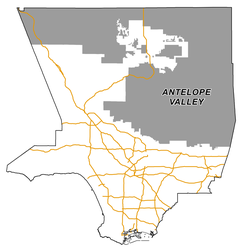

Current as of: July 8, 2014

LOS ANGELES COUNTY
Department of Regional Planning
320 W. Temple St.
Los Angeles, CA 90012

Scale in Feet
0 3,500 7,000 14,000 21,000 28,000