MAP 4.2

Los Angeles County

Town and Country Scenic Drives Map

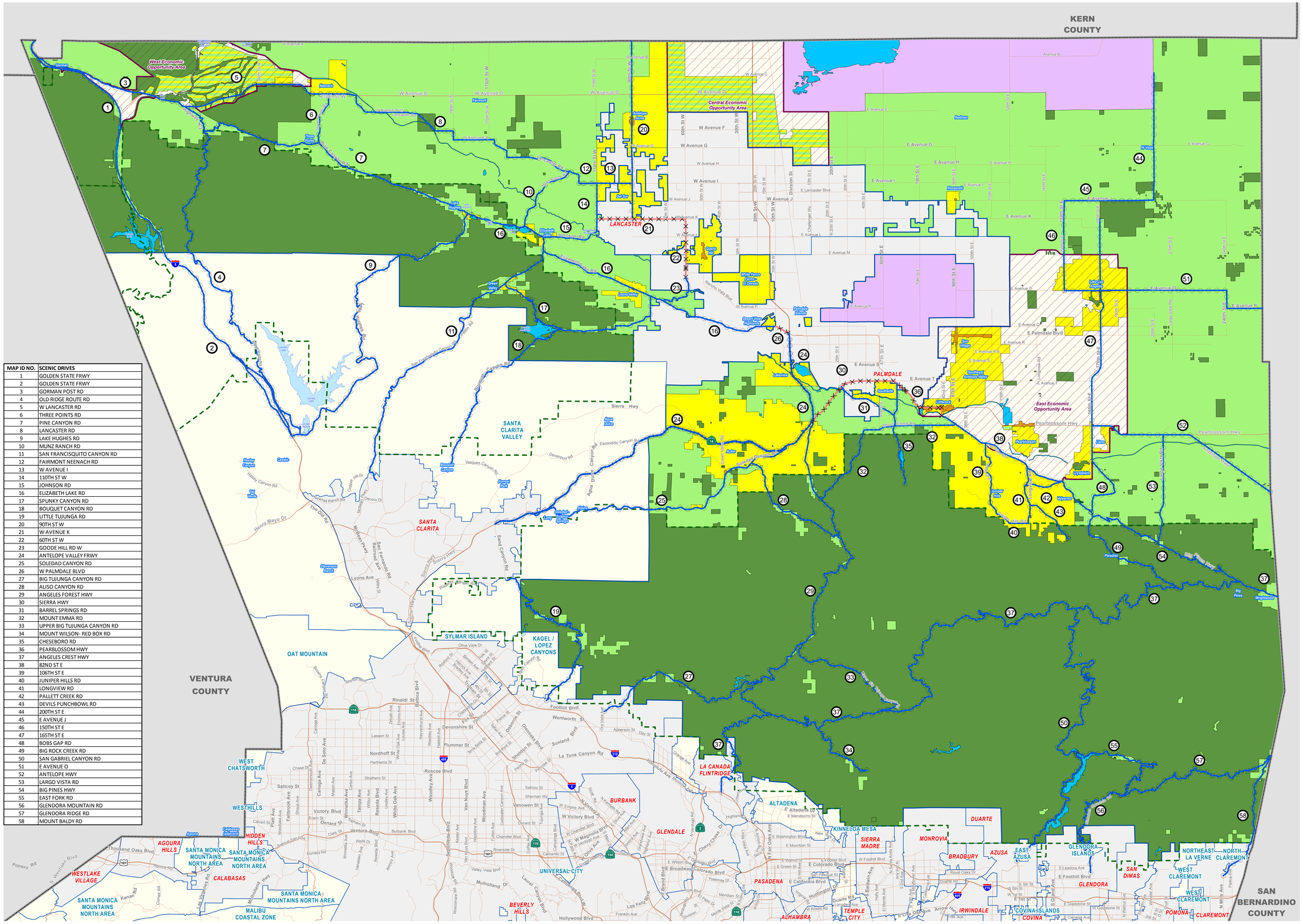

MAP ID NO.	SCENIC DRIVES
1	GOLDEN STATE FRWY
2	GOLDEN STATE FRWY
3	GORMAN POST RD
4	OLD RIDGE ROUTE RD
5	W LANCASTER RD
6	THREE POINTS RD
7	PINE CANYON RD
8	LANCASTER RD
9	LAKE HUGHES RD
10	MUNZ RANCH RD
11	SAN FRANCISQUITO CANYON RD
12	FAIRMONT NEENACH RD
13	W AVENUE I
14	110TH ST W
15	JOHNSON RD
16	EUZABETH LAKE RD
17	SPUNKY CANYON RD
18	BOUQUET CANYON RD
19	LITTLE TUJUNGA RD
20	90TH ST W
21	W AVENUE K
22	60TH ST W
23	GOODE HILL RD W
24	ANTELOPE VALLEY FRWY
25	SOLEDAD CANYON RD
26	W PALMDALE BLVD
27	BIG TUJUNGA CANYON RD
28	ALISO CANYON RD
29	ANGELES FOREST HWY
30	SIERRA HWY
31	BARREL SPRINGS RD
32	MOUNT EMMA RD
33	UPPER BIG TUJUNGA CANYON RD
34	MOUNT WILSON- RED BOX RD
35	CHESEBORO RD
36	PEARBLOSSOM HWY
37	ANGELES CREST HWY
38	82ND ST E
39	106TH ST E
40	JUNIPER HILLS RD
41	LONGVIEW RD
42	PALLETT CREEK RD
43	DEVILS PUNCHBOWL RD
44	200TH ST E
45	E AVENUE J
46	150TH ST E
47	165TH ST E
48	BOBS GAP RD
49	BIG ROCK CREEK RD
50	SAN GABRIEL CANYON RD
51	E AVENUE O
52	ANTELOPE HWY
53	LARGO VISTA RD
54	BIG PINES HWY
55	EAST FORK RD
56	GLENDORA MOUNTAIN RD
57	GLENDORA RIDGE RD
58	MOUNT BALDY RD

LEGEND:

- Priority Scenic Drives
- Removed from Scenic Route List

Base Layers

- Freeway and Highway
- Primary and Secondary Street
- Antelope Valley Boundary
- Economic Opportunity Area (EOA)
- City / Unincorporated Community Boundary
- National Forest
- County Boundaries

Rural Preservation Areas

- Rural Town Area
- Future Rural Town Area (EOA only)
- Rural Town Center
- Rural Preserve Area
- Aviation
- Open Space - National Forest, Parks, Conservation, BLM
- Open Space - Water
- Non-Preserve Area (EOA Only)

NOTES:
Community Names are for reference only. They are not intended to reflect Town Council Boundaries, Census Designated Places, Community Standards Districts, or any other administrative boundary.

Inset Maps are provided for cartographic purposes only. They are intended to improve legibility in denser areas, not to highlight certain communities in the Antelope Valley.

VICINITY MAP:

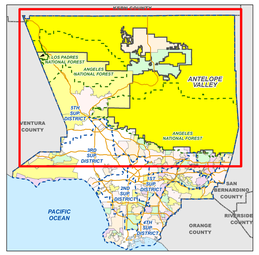

NOTE: Colors denote incorporated cities and unincorporated areas and not land use classifications.
Blue Dashed Line is the Supervisorial District Boundary.

KEY MAP:

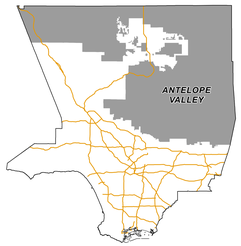

Current as of: March 31, 2015

LOS ANGELES COUNTY
Department of Regional Planning
320 W. Temple St.
Los Angeles, CA 90012

Scale in Feet
0 3,500 7,000 14,000 21,000 28,000

..\countywide_studies\map_documents\town_and_country\T&C_Figures\MAP_4-2_Town_and_Country_Scenic_Drives.mxd