MAP 2.2

Los Angeles County

ANTELOPE VALLEY

Rural Preservation Strategy Map

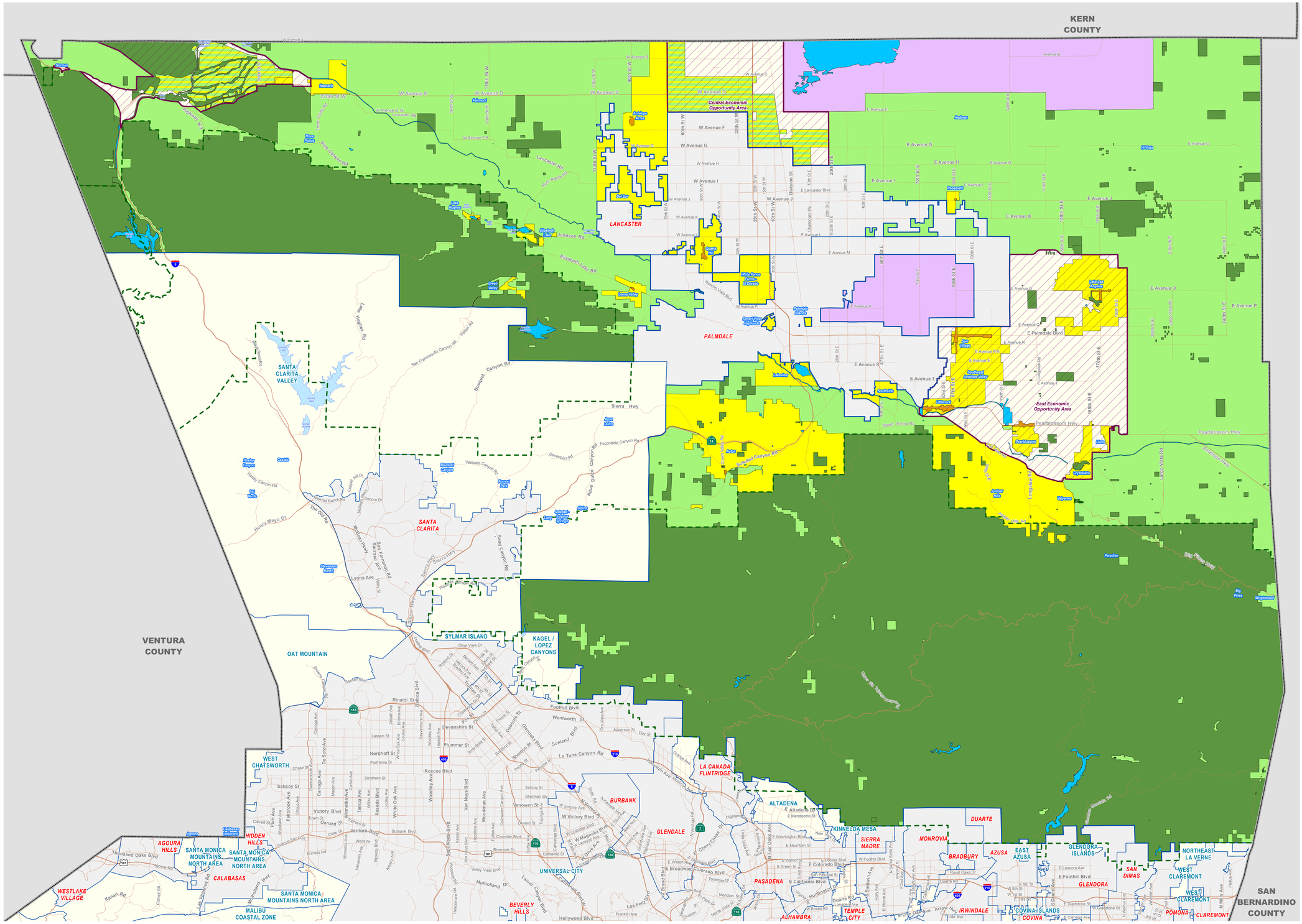

LEGEND:

Base Layers

- Freeway and Highway
- Primary and Secondary Street
- Economic Opportunity Area (EOA)
- Antelope Valley Boundary
- City / Unincorporated Community Boundary
- National Forest
- County Boundary

Rural Preservation Areas

- Rural Town Area
- Future Rural Town Area (EOA only)
- Rural Town Center
- Rural Preserve Area
- Aviation
- Open Space - National Forest, Parks, Conservation, BLM
- Open Space - Water
- Non-Preserve Area (EOA Only)

NOTES:
Community Names are for reference only. They are not intended to reflect Town Council Boundaries, Census Designated Places, Community Standards Districts, or any other administrative boundary.

Inset Maps are provided for cartographic purposes only. They are intended to improve legibility in denser areas, not to highlight certain communities in the Antelope Valley.

VICINITY MAP:

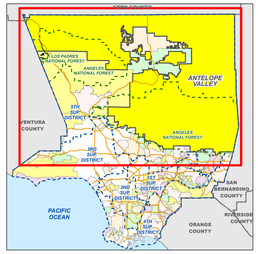

NOTE: Colors denote incorporated cities and unincorporated areas and not land use classifications.
Blue Dashed Line is the Supervisional District Boundary.

KEY MAP:

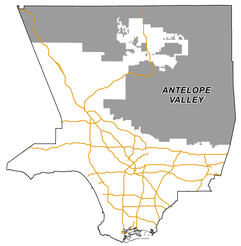

Current as of: March 30, 2015

LOS ANGELES COUNTY
Department of Regional Planning
320 W. Temple St.
Los Angeles, CA 90012

Scale in Feet
0 3,500 7,000 14,000 21,000 28,000