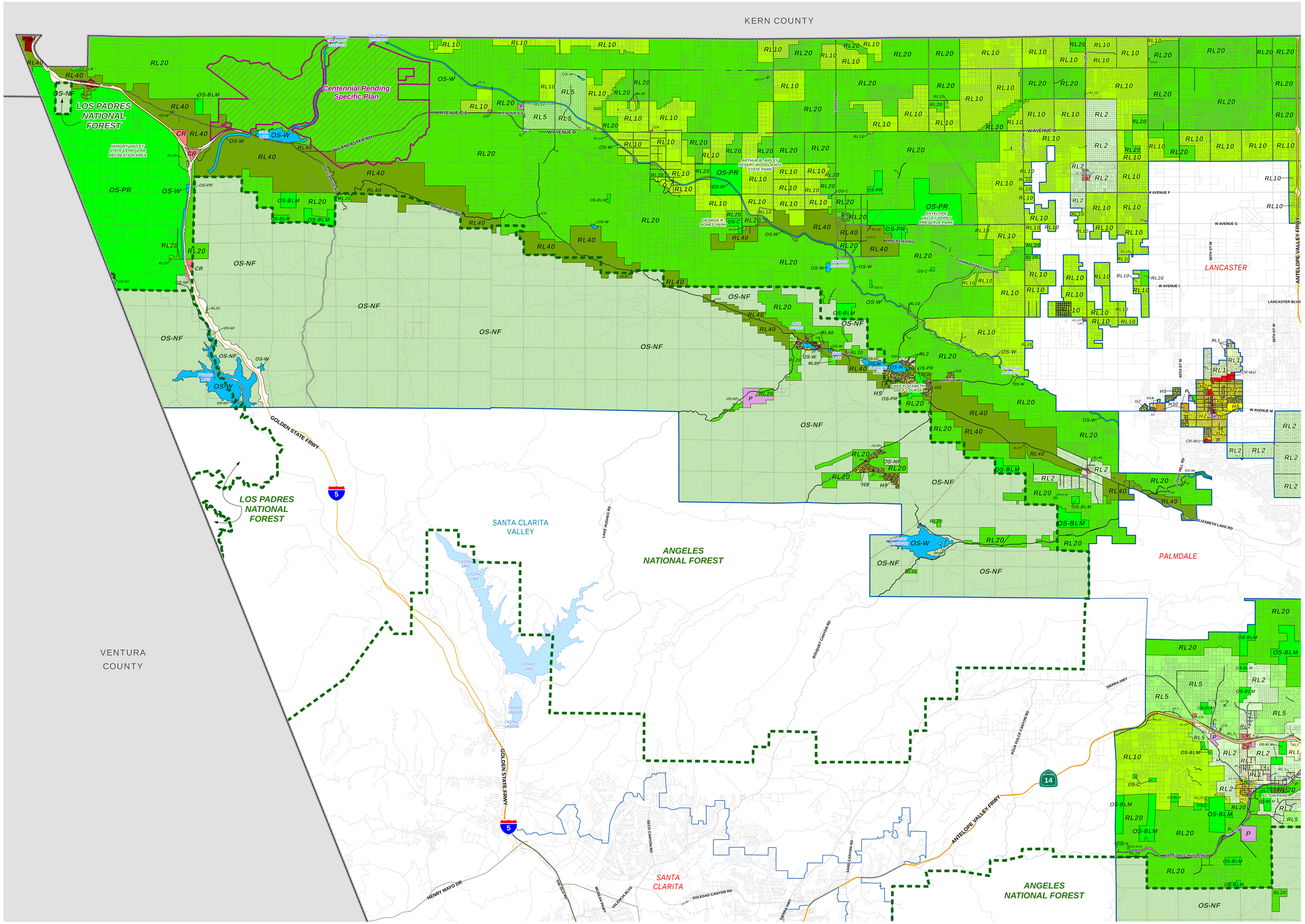

Los Angeles County

ANTELOPE VALLEY WEST PORTION (Sheet 1 of 3)

LAND USE POLICY

LEGEND:

LUP

- RL1 - Rural Land 1 (1 du / 1 ac)
- RL2 - Rural Land 2 (1 du / 2 ac)
- RL5 - Rural Land 5 (1 du / 5 ac)
- RL10 - Rural Land 10 (1 du / 10 ac)
- RL20 - Rural Land 20 (1 du / 20 ac)
- RL40 - Rural Land 40 (1 du / 40 ac)
- H2 - Large Lot Residential (0-2 du/ac)
- H5 - Suburban Residential (0-5 du/ac)
- H9 - Suburban High Density Residential (0-9 du/ac)
- H18 - Medium Density Residential (9-18 du/ac)
- H30 - Urban Residential (18-30 du/ac)
- CR - Rural Commercial
- CR-MU - Rural Commercial / Mixed Use
- CM - Major Commercial
- IL - Light Industrial
- IH - Heavy Industrial
- P - Public and Semi-Public Facility
- OS-ML - Military Land
- TC - Transportation Corridor
- OS-NF - Open Space National Forest
- OS-C - Open Space Conservation
- OS-PR - Open Space Parks and Recreation
- OS-BLM - Bureau of Land Management
- OS-W - Water

Base Layers

- Arterials
- Freeways
- City / Unincorporated Community Boundary
- County Boundaries
- Specific Plan Boundary
- National Forest
- Lakes and Reservoirs

NOTES:

VICINITY MAP:

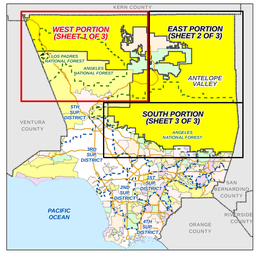

NOTE: Colors denote incorporated cities and unincorporated areas and not land use classifications.
Blue Dashed Line is the Supervisorial District Boundary.

KEY MAP:

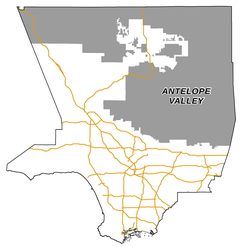

Current as of: March 2011

LOS ANGELES COUNTY
Department of Regional Planning
320 W. Temple St.
Los Angeles, CA 90012

Scale in Feet
0 2,000 4,000 8,000 12,000 16,000

\\Gisps1\PROJECTS_GISPS1\DRP_ADVANCE_PLANNING\countywide_studies\map_documents\town_and_country\Land_Use_Policy_update\Antelope_Valley_WEST_Prop_LUP_2011.mxd

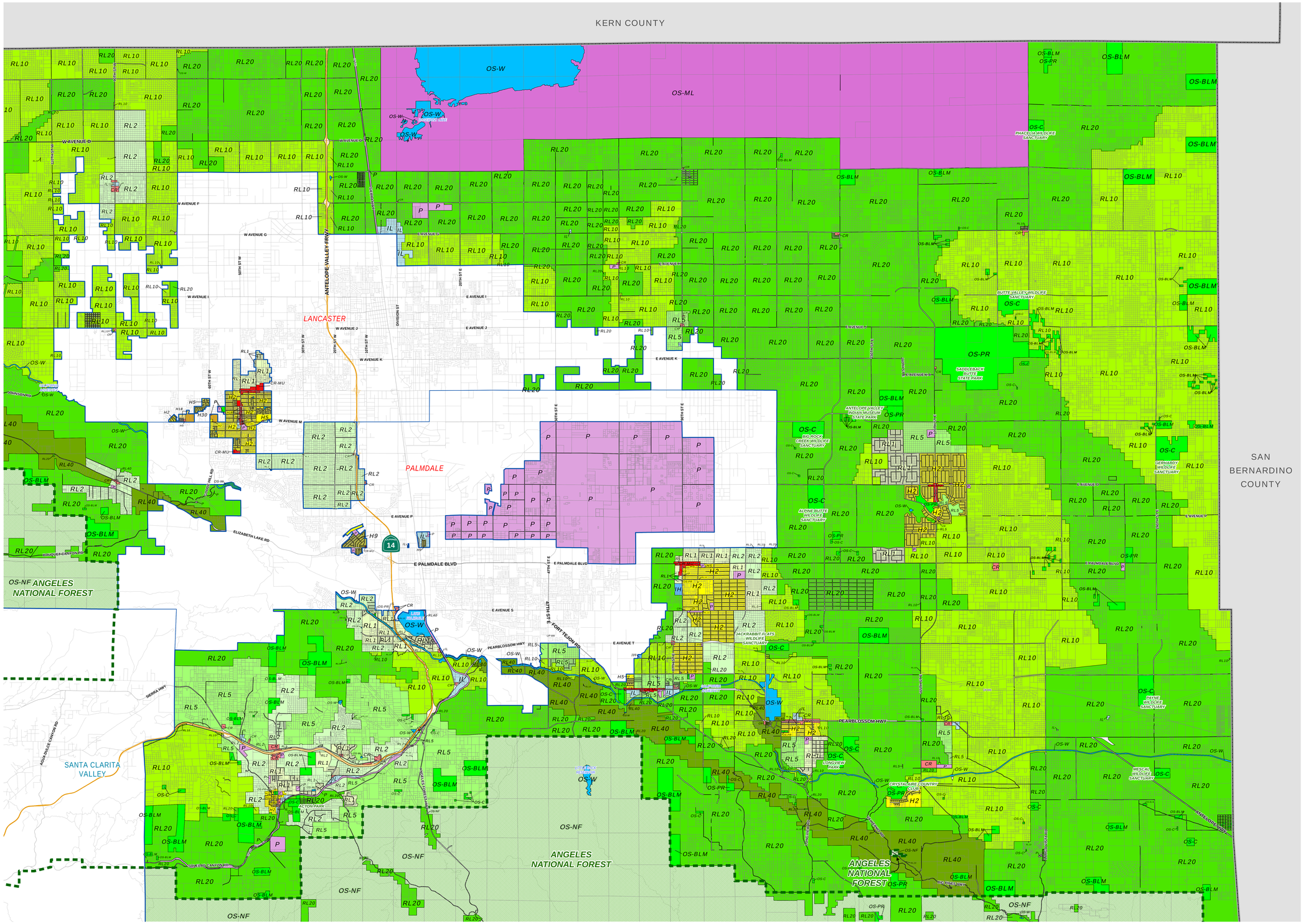

Los Angeles County

ANTELOPE VALLEY EAST PORTION (Sheet 2 of 3)

LAND USE POLICY

LEGEND:

LUP

- RL1 - Rural Land 1 (1 du / 1 ac)
- RL2 - Rural Land 2 (1 du / 2 ac)
- RL5 - Rural Land 5 (1 du / 5 ac)
- RL10 - Rural Land 10 (1 du / 10 ac)
- RL20 - Rural Land 20 (1 du / 20 ac)
- RL40 - Rural Land 40 (1 du / 40 ac)
- H2 - Large Lot Residential (0-2 du/ac)
- H5 - Suburban Residential (0-5 du/ac)
- H9 - Suburban High Density Residential (0-9 du/ac)
- H18 - Medium Density Residential (9-18 du/ac)
- H30 - Urban Residential (18-30 du/ac)
- CR - Rural Commercial
- CR-MU - Rural Commercial / Mixed Use
- CM - Major Commercial
- IL - Light Industrial
- IH - Heavy Industrial
- P - Public and Semi-Public Facility
- OS-ML - Militiary Land
- TC - Transportation Corridor
- OS-NF - Open Space National Forest
- OS-C - Open Space Conservation
- OS-PR - Open Space Parks and Recreation
- OS-BLM - Bureau of Land Management
- OS-W - Water

Base Layers

- Arterials
- Freeways
- City / Unincorporated Community Boundary
- County Boundaries
- Specific Plan Boundary
- National Forest
- Lakes and Reservoirs

NOTES:

VICINITY MAP:

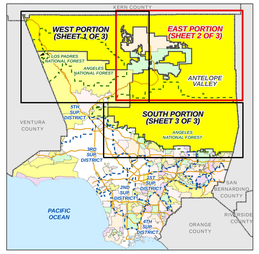

NOTE: Colors denote incorporated cities and unincorporated areas and not land use classifications.
Blue Dashed Line is the Supervisional District Boundary.

KEY MAP:

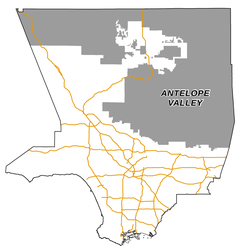

Current as of: March 2011

LOS ANGELES COUNTY
Department of Regional Planning
320 W. Temple St.
Los Angeles, CA 90012

Scale in Feet
0 2,000 4,000 8,000 12,000 16,000

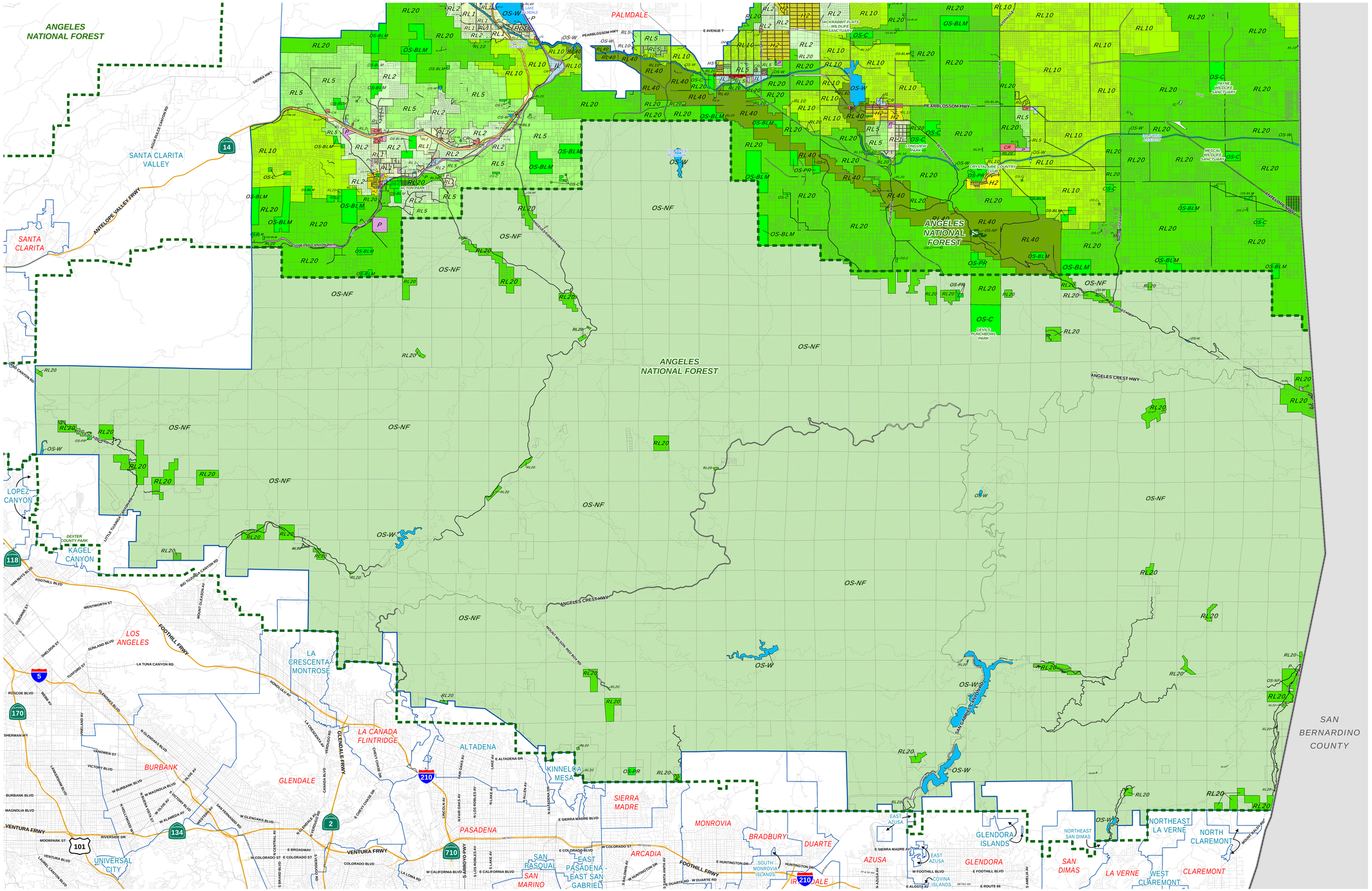

Los Angeles County

ANTELOPE VALLEY
SOUTH PORTION
(Sheet 3 of 3)

LAND USE POLICY

LEGEND:

LUP

- RL1 - Rural Land 1 (1 du / 1 ac)
- RL2 - Rural Land 2 (1 du / 2 ac)
- RL5 - Rural Land 5 (1 du / 5 ac)
- RL10 - Rural Land 10 (1 du / 10 ac)
- RL20 - Rural Land 20 (1 du / 20 ac)
- RL40 - Rural Land 40 (1 du / 40 ac)
- H2 - Large Lot Residential (0-2 du/ac)
- H5 - Suburban Residential (0-5 du/ac)
- H9 - Suburban High Density Residential (0-9 du/ac)
- H18 - Medium Density Residential (9-18 du/ac)
- H30 - Urban Residential (18-30 du/ac)
- CR - Rural Commercial
- CR-MU - Rural Commercial / Mixed Use
- CM - Major Commercial
- IL - Light Industrial
- IH - Heavy Industrial
- P - Public and Semi-Public Facility
- OS-ML - Military Land
- TC - Transportation Corridor
- OS-NF - Open Space National Forest
- OS-C - Open Space Conservation
- OS-PR - Open Space Parks and Recreation
- OS-BLM - Bureau of Land Management
- OS-W - Water

Base Layers

- Arterials
- Freeways
- City / Unincorporated Community Boundary
- County Boundaries
- Specific Plan Boundary
- National Forest
- Lakes and Reservoirs

NOTES:

VICINITY MAP:

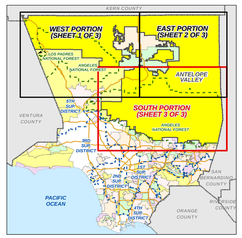

NOTE: Colors denote incorporated cities and unincorporated areas and not land use classifications. Blue Dashed Line is the Supervisional District Boundary.

KEY MAP:

LOS ANGELES COUNTY
Department of Regional Planning
320 W. Temple St.
Los Angeles, CA 90012

Current as of: March 2011

Scale in Feet
0 2,000 4,000 8,000 12,000 16,000