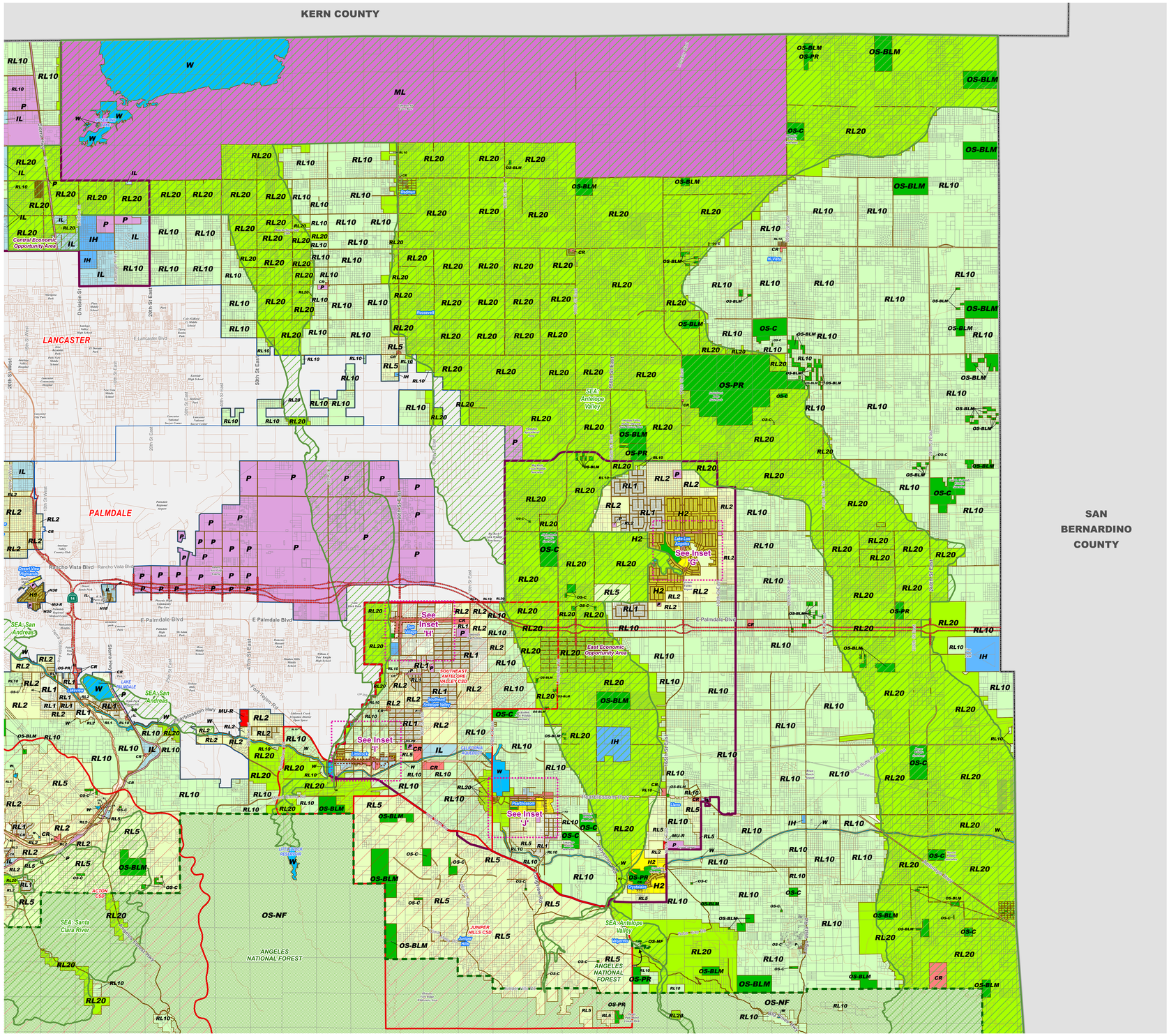

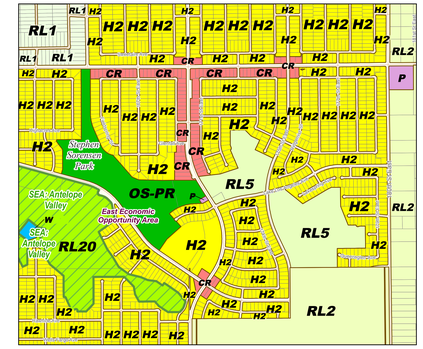

Inset "G" - Lake Los Angeles

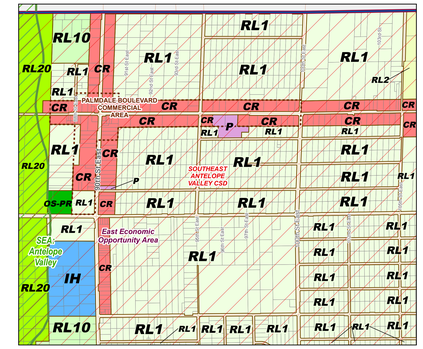

Inset "H" - Sun Village

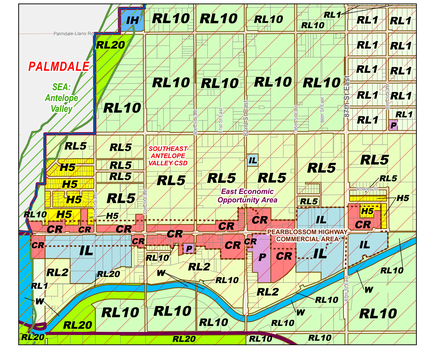

Inset "I" - Littlerock

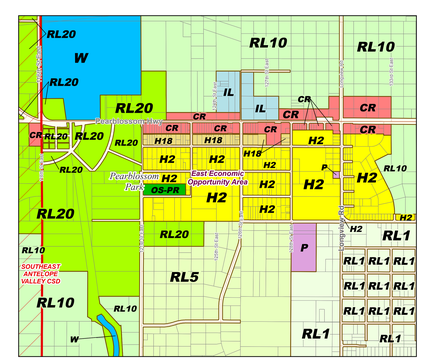

Inset "J" - Pearblossom

MAP 2.1

Los Angeles County

ANTELOPE VALLEY EAST PORTION (Sheet 2 of 3)

LAND USE POLICY

LEGEND:

LUP

- RL1 - Rural Land 1 (1 du / 1 gross ac)
- RL2 - Rural Land 2 (1 du / 2 gross ac)
- RL5 - Rural Land 5 (1 du / 5 gross ac)
- RL10 - Rural Land 10 (1 du / 10 gross ac)
- RL20 - Rural Land 20 (1 du / 20 gross ac)
- RL40 - Rural Land 40 (1 du / 40 gross ac)
- H2 - Residential 2 (0-2 du / net ac)
- H5 - Residential 5 (0-5 du / net ac)
- H9 - Residential 9 (0-9 du / net ac)
- H18 - Residential 18 (9-18 du / net ac)
- H30 - Residential 30 (18-30 du / net ac)
- CR - Rural Commercial
- MU-R - Mixed Use - Rural
- CM - Major Commercial
- IL - Light Industrial
- IH - Heavy Industrial
- P - Public and Semi-Public
- ML - Military Land
- OS-C - Open Space Conservation
- OS-PR - Open Space Parks and Recreation
- OS-NF - Open Space National Forest
- OS-BLM - Bureau of Land Management
- W - Water

Overlays

- Northwest 138 Corridor Improvement Project
- High Desert Corridor Footprint
- Economic Opportunity Areas
- Community Standards District (CSD)
- CSD - Area Specific Standards
- Significant Ecological Area

Base Layers

- Arterials
- Freeways
- City / Unincorporated Community Boundary
- County Boundaries
- National Forest
- Lakes and Reservoirs

NOTES:
Community Names are for reference only. They are not intended to reflect Town Council Boundaries, Census Designated Places, Community Standards Districts, or any other administrative boundary.

Inset Maps are provided for cartographic purposes only. They are intended to improve legibility in denser areas, not to highlight certain communities in the Antelope Valley.

VICINITY MAP:

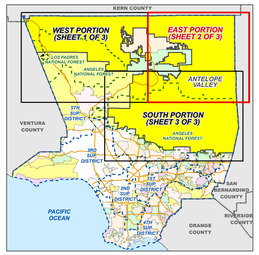

NOTE: Colors denote incorporated cities and unincorporated areas and not land use classifications. Blue Dashed Line is the Supervisorial District Boundary.

KEY MAP:

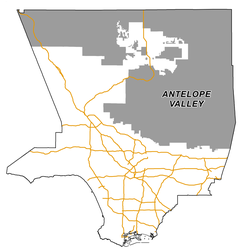

Current as of: July 21, 2014

LOS ANGELES COUNTY
Department of Regional Planning
320 W. Temple St.
Los Angeles, CA 90012

Scale in Feet - Main Map
0 2,000 4,000 8,000 12,000 16,000

Scale in Feet - Inset Maps
0 500 1,000 2,000 3,000 4,000

\countywide_studies\map_documents\town_and_country\T&C_Figures\MAP_2-1_Antelope_Valley_LUP_EAST_Prop.mxd