Los Angeles County

ANTELOPE VALLEY WEST PORTION (Sheet 1 of 3)

ZONING (Proposed)

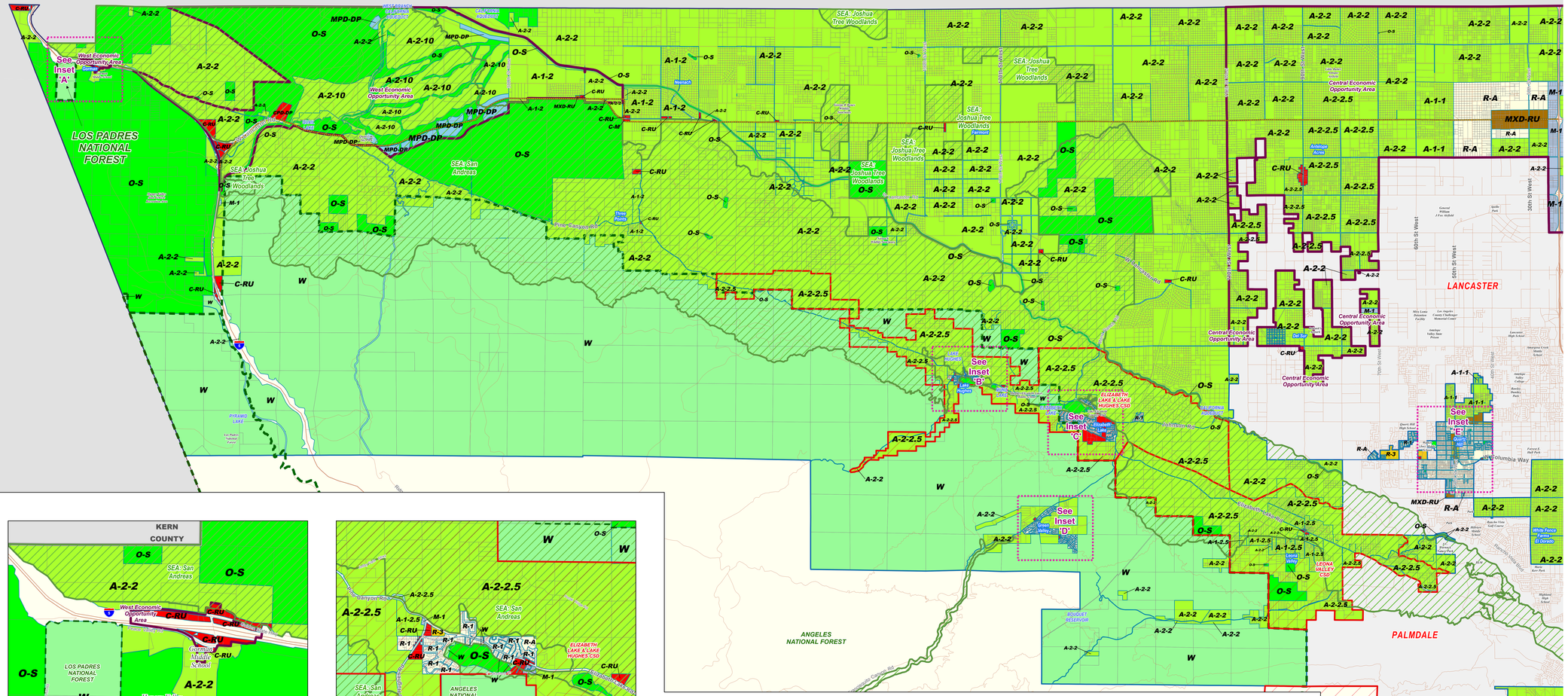

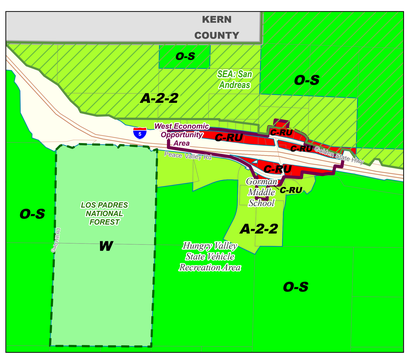

Inset "A" - Gorman

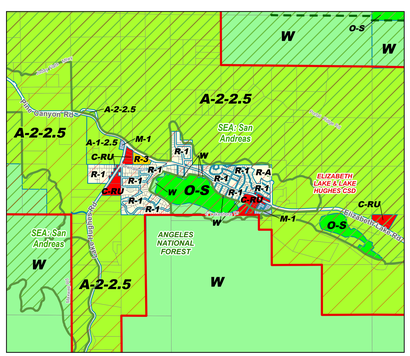

Inset "B" - Lake Hughes

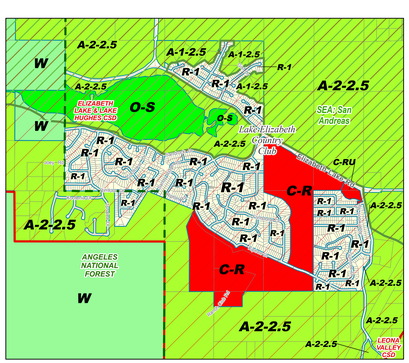

Inset "C" - Elizabeth Lake

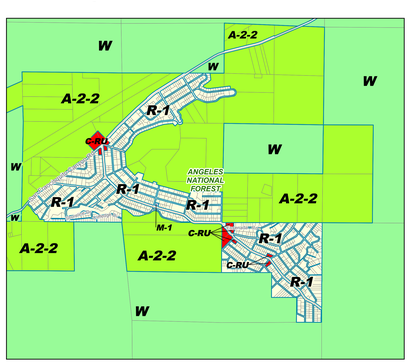

Inset "D" - Green Valley

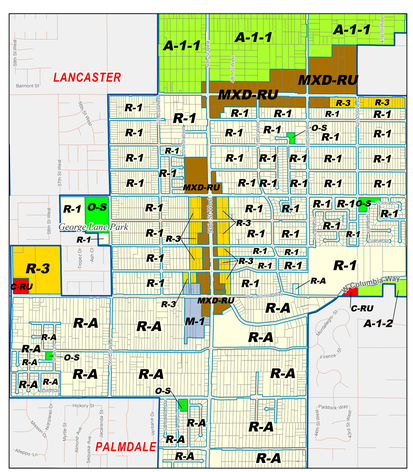

Inset "E" - Quartz Hill

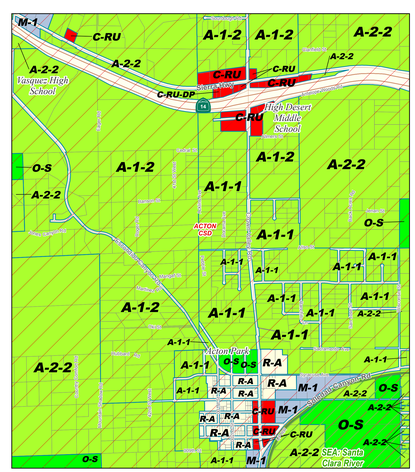

Inset "F" - Acton

LEGEND:

Zoning

- R-1 - Single-family residence
- R-2 - Two-family residence
- R-3-(U) - Limited multiple residence
- R-4-(U) - Unlimited residence
- R-A - Residential agriculture
- RPD - Residential planned development
- A-1 - Light agriculture
- A-2 - Heavy agriculture
- A-2-H - Heavy agriculture including hog ranches
- C-H - Commercial highway
- C-1 - Restricted business
- C-2 - Neighborhood commercial
- C-3 - Unlimited commercial
- C-M - Commercial manufacturing
- C-MJ - Major commercial
- C-R - Commercial recreation
- C-RU - Commercial - rural
- CPD - Commercial planned development
- M-1 - Light manufacturing
- D-2 - Desert-Mountain
- IT - Institutional
- SP - Specific Plan
- M-1.5 - Restricted heavy manufacturing
- MPD - Manufacturing industrial planned development
- M-2 - Heavy manufacturing
- M-3 - Unclassified
- M-4 - Unlimited manufacturing
- M-2.5 - Aircraft, heavy industrial
- B-1 - Buffer strip
- B-2 - Corner buffer
- R-R - Resort and recreation
- W - Watershed
- P-R - Restricted parking
- SR-D - Scientific research and development
- O-S - Open space
- A-C - Arts and crafts
- MXD - Mixed use development
- MXD-RU - Mixed use development - rural

Overlays

- Northwest 138 Corridor Improvement Project
- High Desert Corridor Footprint
- Economic Opportunity Areas
- Community Standards District (CSD)
- CSD - Area Specific Standards
- Significant Ecological Area

Base Layers

- Arterials
- Freeways
- City / Unincorporated Community Boundary
- County Boundaries
- National Forest
- Lakes and Reservoirs

NOTES:
Community Names are for reference only. They are not intended to reflect Town Council Boundaries, Census Designated Places, Community Standards Districts, or any other administrative boundary.

Inset Maps are provided for cartographic purposes only. They are intended to improve legibility in denser areas, not to highlight certain communities in the Antelope Valley.

VICINITY MAP:

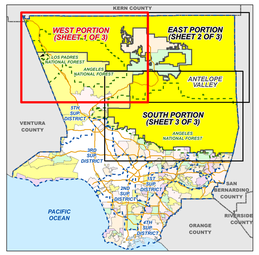

NOTE: Colors denote incorporated cities and unincorporated areas and not land use classifications.
Blue Dashed Line is the Supervisorial District Boundary.

KEY MAP:

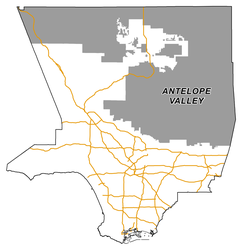

Current as of: July 9, 2014

Scale in Feet - Main Map
0 2,000 4,000 8,000 12,000 16,000

Scale in Feet - Inset Maps
0 500 1,000 2,000 3,000 4,000

LOS ANGELES COUNTY
Department of Regional Planning
320 W. Temple St.
Los Angeles, CA 90012

..\countywide_studies\map_documents\town_and_country\Zoning_update\Antelope_Valley_ZONING_WEST_Prop.mxd