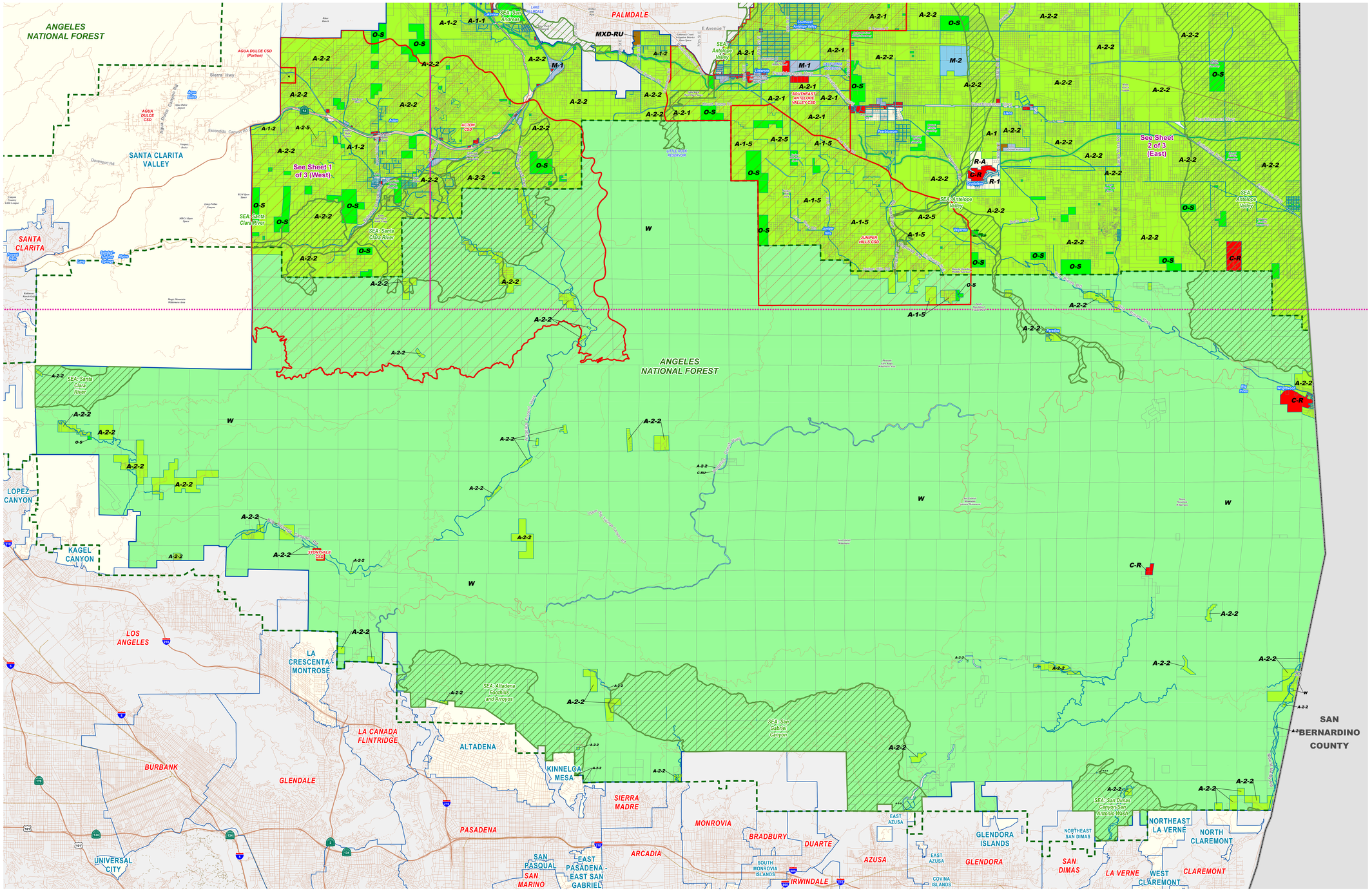

Los Angeles County

ANTELOPE VALLEY SOUTH PORTION (Sheet 3 of 3)

ZONING

LEGEND:

Zoning

- R-1 - Single-family residence
- R-2 - Two-family residence
- R-3-(U) - Limited multiple residence
- R-4-(U) - Unlimited residence
- R-A - Residential agriculture
- RPD - Residential planned development
- MXD - Mixed use development
- MXD-RU - Mixed use development - rural
- A-1 - Light agriculture
- A-2 - Heavy agriculture
- A-2-H - Heavy agriculture including hog ranches
- C-H - Commercial highway
- C-1 - Restricted business
- C-2 - Neighborhood commercial
- C-3 - Unlimited commercial
- C-M - Commercial manufacturing
- C-MJ - Major commercial
- C-R - Commercial recreation
- C-RU - Rural commercial
- CPD - Commercial planned development
- B-1 - Buffer strip
- B-2 - Corner buffer
- M-1 - Light manufacturing
- M-1.5 - Restricted heavy manufacturing
- M-2 - Heavy manufacturing
- M-2.5 - Aircraft, heavy industrial
- M-3 - Unclassified
- M-4 - Unlimited manufacturing
- MPD - Manufacturing industrial planned development
- IT - Institutional
- SP - Specific Plan
- A-C - Arts and crafts
- D-2 - Desert-Mountain
- P-R - Restricted parking
- R-R - Resort and recreation
- SR-D - Scientific research and development
- O-S - Open space
- W - Watershed

Overlays

- High Desert Corridor Footprint
- Northwest 138 Corridor Improvement Project
- Community Standards District (CSD)
- CSD - Area Specific Standards
- Economic Opportunity Areas
- Significant Ecological Area

Base Layers

- Arterials
- Freeways
- City / Unincorporated Community Boundary
- County Boundaries
- Lakes and Reservoirs
- National Forest

NOTES:
Significant Ecological Areas (SEAs) within cities are shown for reference and visual continuity, and are intended for informational purposes only. Community Names are for reference only. They are not intended to reflect Town Council Boundaries, Census Designated Places, Community Standards Districts, or any other administrative boundary. Inset Maps are provided for cartographic purposes only. They are intended to improve legibility in denser areas, not to highlight certain communities in the A.V.

VICINITY MAP:

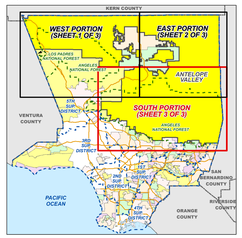

NOTE: Colors denote incorporated cities and unincorporated areas and not land use classifications. Blue Dashed Line is the Supervisorial District Boundary.

KEY MAP:

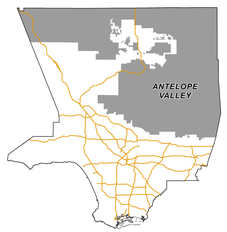

Current as of: May 26, 2015

LOS ANGELES COUNTY
Department of Regional Planning
320 W. Temple St.
Los Angeles, CA 90012

Scale in Feet
0 2,000 4,000 8,000 12,000 16,000

:\countywide_studies\map_documents\town_and_country\Zoning_update\Antelope_Valley_ZONING_SOUTH_Prop.mxd