Appendix II

Chapter 1: Introduction

- Figure I-1: Santa Clarita Valley Planning Area Boundaries

Chapter 2: Land Use

- Figure L-1: Communities and Specific Plans
- Figure L-2: Limited H5 Districts

Chapter 3: Circulation

- Figure C-1: Network of Existing Streets and Highways, 2007
- Figure C-2: Circulation Plan of Streets and Highways
- Figure C-3: Standard Roadway Cross Sections
- Figure C-4: Helipads in the Planning Area
- Figure C-5: Valleywide Bikeway Master Plan

Chapter 4: Conservation and Open Space

- Figure CO-1: Hillsides and Designated Ridgelines in the Santa Clarita Valley
- Figure CO 2: Mineral Resources in the Santa Clarita Valley
- Figure CO-3: Water Resources in the Santa Clarita Valley
- Figure CO-4: Biological Resources in the Santa Clarita Valley
- Figure CO-5: Significant Ecological Areas Designated by Los Angeles County
- Figure CO-7: Scenic Resources in the Santa Clarita Valley
- Figure CO-8: Park, Recreation, and Open Space Resources
- Figure CO-9: Master Plan for Trails in the Santa Clarita Valley

Chapter 5: Safety

- Figure S-1: Earthquake Faults Affecting the Planning Area
- Figure S-2: Earthquake Epicenters
- Figure S-3: Seismic Hazards
- Figure S-4: Floodplains
- Figure S-5: Existing and Planned Public Safety Facilities
- Figure S-6: Fire Hazard Zones

Chapter 6: Noise

- Figure N-6: Existing Roadway Noise Contours
- Figure N-7: Future Projected Noise Contours

LOS PADRES NATIONAL FOREST
CITY OF LANCASTER
CITY OF PALMDALE
ANGELES NATIONAL FOREST
NORTH LAKE
CASTAIC AREA CSD
SAN FRANCISQUITO CANYON
AGUA DULCE CSD
AGUA DULCE
ACTON
ACTON CSD
VENTURA COUNTY
CASTAIC
HASLEY CANYON
BOUQUET CANYON
VAL VERDE
SAUGUS
CANYON COUNTRY
NEWHALL RANCH
CITY OF SANTA CLARITA
SAND CANYON
VALENCIA
STEVENSON RANCH
NEWHALL
PLACERITA CANYON
ANGELES NATIONAL FOREST
CITY OF LOS ANGELES
5
14
126
Note: This map is a component of the Los Angeles County Santa Clarita Valley Area Plan OVOV Process. It is a working draft, subject to revision.
COUNTY OF LOS ANGELES
Santa Clarita Valley Area Plan
Area Boundary
Exhibit I-1
LEGEND:
Planning Area
Incorporated Planning Area
Other Incorporated Cities
Other Unincorporated Area
National Forest
Lakes and Reservoirs
Community Standards Districts
VICINITY MAP:
Printed on: _____
0 1 2 3
Miles
N
LOS ANGELES COUNTY
Department of Regional Planning
320 W. Temple St.
Los Angeles, CA 90012
OVOV_I1_Planning_Area_11x17.mxd

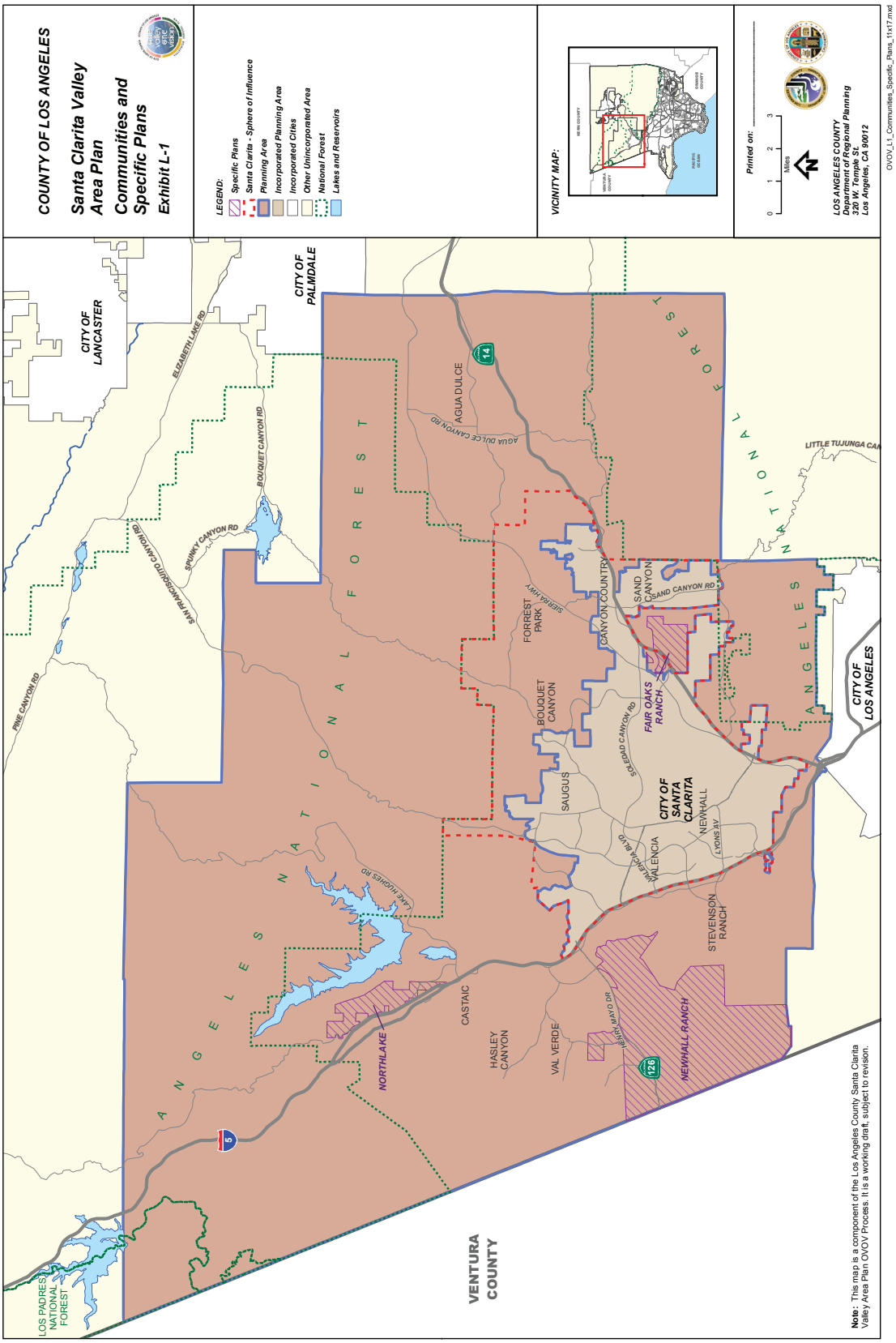
COUNTY OF LOS ANGELES
Santa Clarita Valley Area Plan
Communities and Specific Plans
Exhibit L-1
LEGEND:
Specific Plans
Santa Clarita - Sphere of Influence
Planning Area
Incorporated Planning Area
Incorporated Cities
Other Unincorporated Area
National Forest
Lakes and Reservoirs
VICINITY MAP:
Printed on:
0 1 2 3
Miles
LOS ANGELES COUNTY
Department of Regional Planning
320 W. Temple St.
Los Angeles, CA 90012
OVOV_L1_Communities_Specific_Plans_11x17.mxd
CITY OF LANCASTER
CITY OF PALMDALE
ELIZABETH LAKE RD
BOUQUET CANYON RD
SPUNKY CANYON RD
SAN FRANCISQUITO CANYON RD
PINE CANYON RD
AGUA DULCE
AGUA DULCE CANYON RD
LITTLE TUJUNGA CAN
ANGELES NATIONAL FOREST
SAND CANYON
SAND CANYON RD
SIERRA HWY
FORREST PARK
CANYON COUNTRY
BOUQUET CANYON
SAUGUS
FAIR OAKS RANCH
OLEDAD CANYON RD
CITY OF SANTA CLARITA
NEWHALL
VALENCIA
VALENCIA BLVD
LYONS AV
CITY OF LOS ANGELES
STEVENSON RANCH
NEWHALL RANCH
HENRY MAYO DR
CASTAIC
HASLEY CANYON
VAL VERDE
NORTHLAKE
LAKE HUGHES RD
VENTURA COUNTY
LOS PADRES NATIONAL FOREST
Note: This map is a component of the Los Angeles County Santa Clarita Valley Area Plan OVOV Process. It is a working draft, subject to revision.

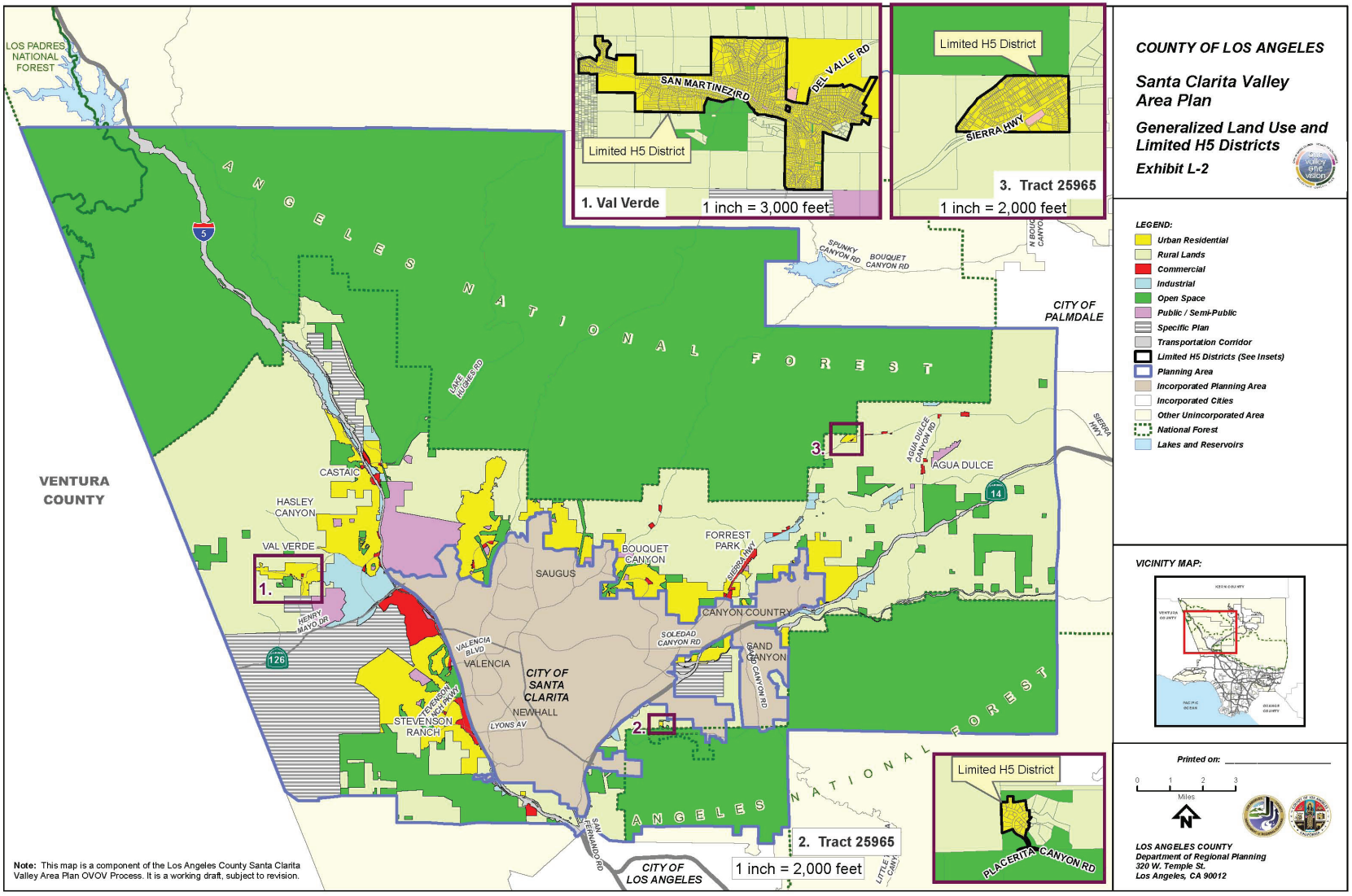
COUNTY OF LOS ANGELES
Santa Clarita Valley Area Plan
Generalized Land Use and Limited H5 Districts
Exhibit L-2
LEGEND:
Urban Residential
Rural Lands
Commercial
Industrial
Open Space
Public / Semi-Public
Specific Plan
Transportation Corridor
Limited H5 Districts (See Insets)
Planning Area
Incorporated Planning Area
Incorporated Cities
Other Unincorporated Area
National Forest
Lakes and Reservoirs
VICINITY MAP:
Printed on:
Miles
LOS ANGELES COUNTY
Department of Regional Planning
320 W. Temple St.
Los Angeles, CA 90012
1. Val Verde
1 inch = 3,000 feet
Limited H5 District
SAN MARTINEZ RD
DEL VALLE RD
3. Tract 25965
1 inch = 2,000 feet
Limited H5 District
SIERRA HWY
2. Tract 25965
1 inch = 2,000 feet
Limited H5 District
PLACERITA CANYON RD
LOS PADRES NATIONAL FOREST
ANGELES NATIONAL FOREST
VENTURA COUNTY
CITY OF PALMDALE
CITY OF SANTA CLARITA
CITY OF LOS ANGELES
CASTAIC
HASLEY CANYON
VAL VERDE
SAUGUS
NEWHALL
VALENCIA
STEVENSON RANCH
FORREST PARK
BOUQUET CANYON
AGUA DULCE
CANYON COUNTRY
SAND CANYON
SPUNKY CANYON RD
BOUQUET CANYON RD
LAKE HUGHES RD
AGUA DULCE CANYON RD
SOLEDAD CANYON RD
VALENCIA BLVD
HENRY MAYO DR
LYONS AV
SAN FERNANDO RD
LITTLE CANYON
1.
2.
3.
Note: This map is a component of the Los Angeles County Santa Clarita Valley Area Plan OVOV Process. It is a working draft, subject to revision.
OVOV_L2_general_plan_H52_districts_11x17.mxd

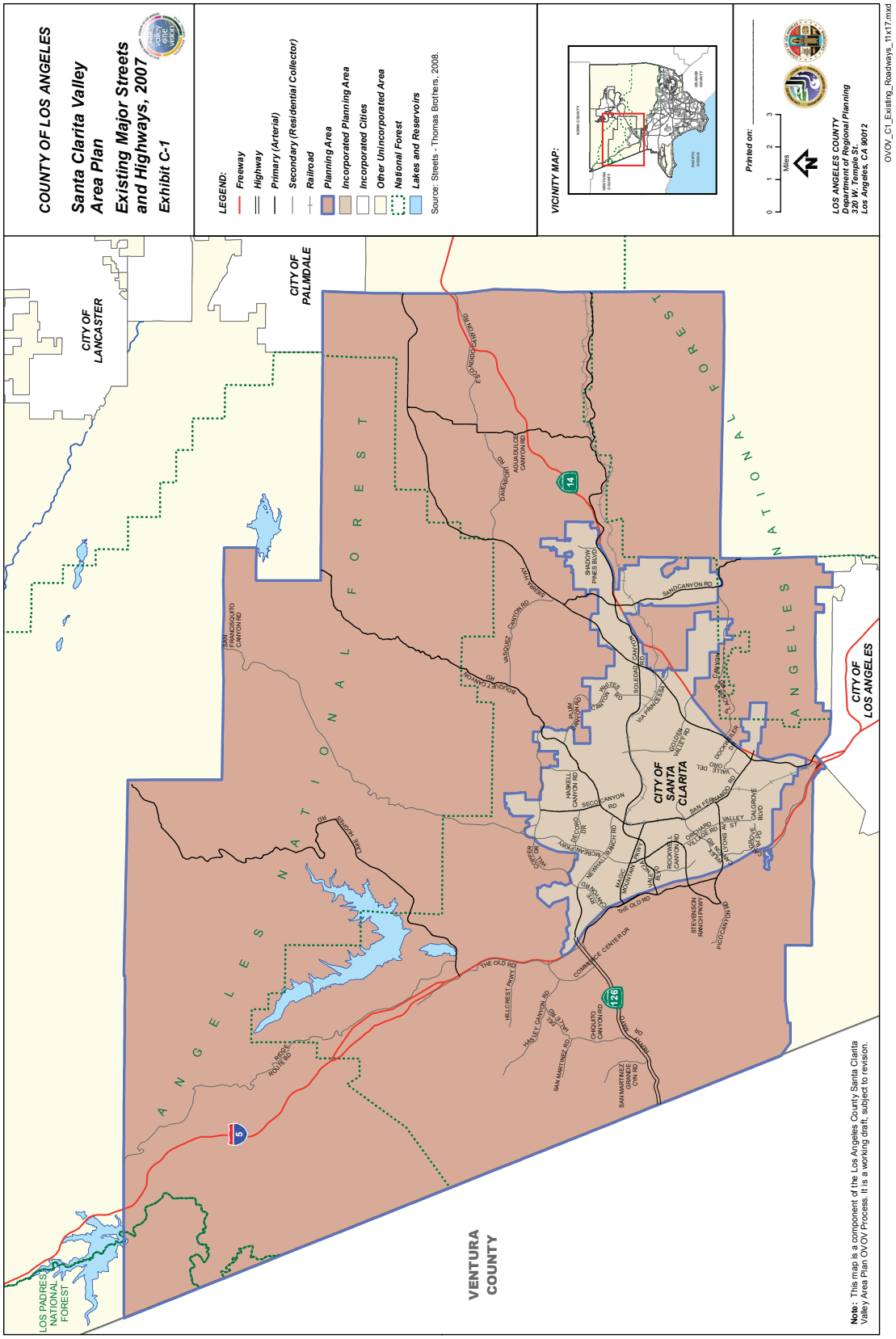
COUNTY OF LOS ANGELES
Santa Clarita Valley Area Plan
Existing Major Streets and Highways, 2007
Exhibit C-1
LEGEND:
Freeway
Highway
Primary (Arterial)
Secondary (Residential Collector)
Railroad
Planning Area
Incorporated Planning Area
Incorporated Cities
Other Unincorporated Area
National Forest
Lakes and Reservoirs
Source: Streets - Thomas Brothers, 2008.
VICINITY MAP:
Printed on:
0 1 2 3
Miles
LOS ANGELES COUNTY
Department of Regional Planning
320 W. Temple St.
Los Angeles, CA 90012
OVOV_C1_Existing_Roadways_11x17.mxd
CITY OF LANCASTER
CITY OF PALMDALE
CITY OF SANTA CLARITA
CITY OF LOS ANGELES
ANGELES NATIONAL FOREST
VENTURA COUNTY
LOS PADRES NATIONAL FOREST
Note: This map is a component of the Los Angeles County Santa Clarita Valley Area Plan OVOV Process. It is a working draft, subject to revision.

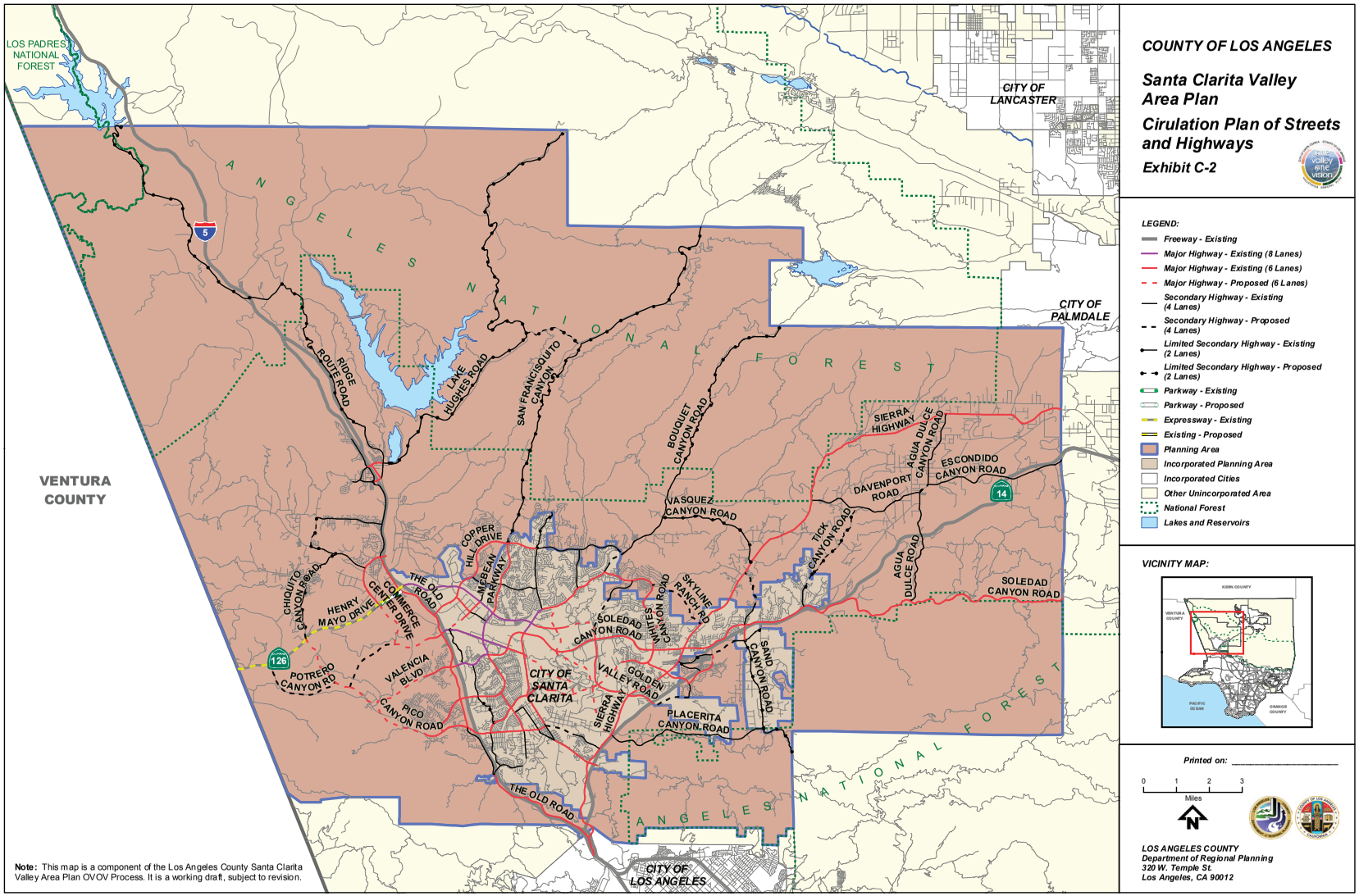

COUNTY OF LOS ANGELES

Santa Clarita Valley Area Plan

Cirulation Plan of Streets and Highways

Exhibit C-2

LEGEND:

- Freeway - Existing
- Major Highway - Existing (8 Lanes)
- Major Highway - Existing (6 Lanes)
- Major Highway - Proposed (6 Lanes)
- Secondary Highway - Existing (4 Lanes)
- Secondary Highway - Proposed (4 Lanes)
- Limited Secondary Highway - Existing (2 Lanes)
- Limited Secondary Highway - Proposed (2 Lanes)
- Parkway - Existing
- Parkway - Proposed
- Expressway - Existing
- Existing - Proposed
- Planning Area
- Incorporated Planning Area
- Incorporated Cities
- Other Unincorporated Area
- National Forest
- Lakes and Reservoirs

VICINITY MAP:

Printed on: _____

0 1 2 3 Miles

LOS ANGELES COUNTY
Department of Regional Planning
320 W. Temple St.
Los Angeles, CA 90012

OVOV_C2_Circulation_Plan_11x17.mxd

FIGURE C-3: STANDARD ROADWAY CROSS SECTIONS

SEE PAGES 89-95

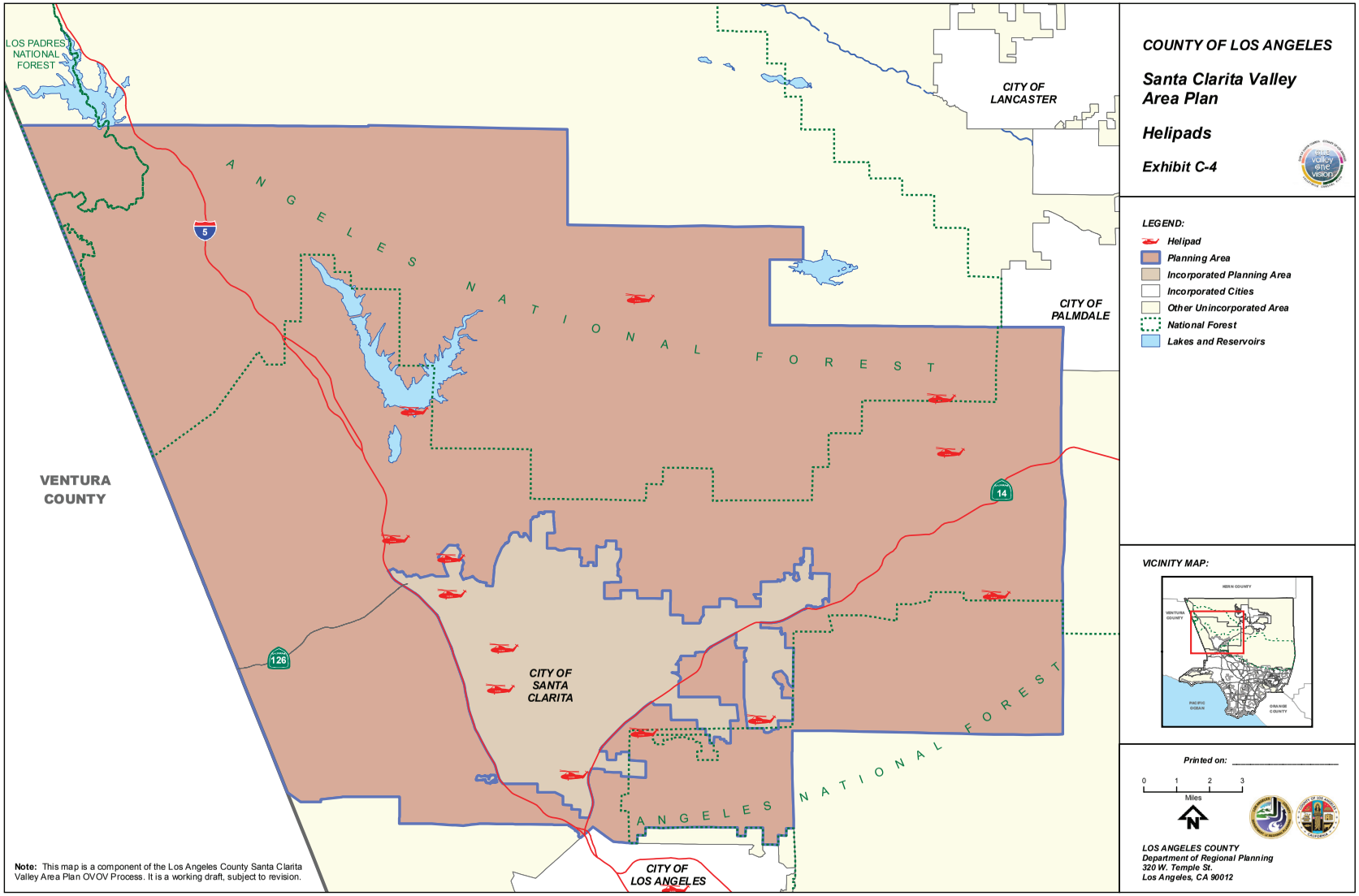
LOS PADRES NATIONAL FOREST
ANGELES NATIONAL FOREST
CITY OF LANCASTER
CITY OF PALMDALE
VENTURA COUNTY
CITY OF SANTA CLARITA
CITY OF LOS ANGELES
5
14
126
Note: This map is a component of the Los Angeles County Santa Clarita Valley Area Plan OVOV Process. It is a working draft, subject to revision.
COUNTY OF LOS ANGELES
Santa Clarita Valley Area Plan
Helipads
Exhibit C-4
LEGEND:
Helipad
Planning Area
Incorporated Planning Area
Incorporated Cities
Other Unincorporated Area
National Forest
Lakes and Reservoirs
VICINITY MAP:
Printed on: _____
0 1 2 3
Miles
LOS ANGELES COUNTY
Department of Regional Planning
320 W. Temple St.
Los Angeles, CA 90012
OVOV_CO5_Helipads_11x17.mxd

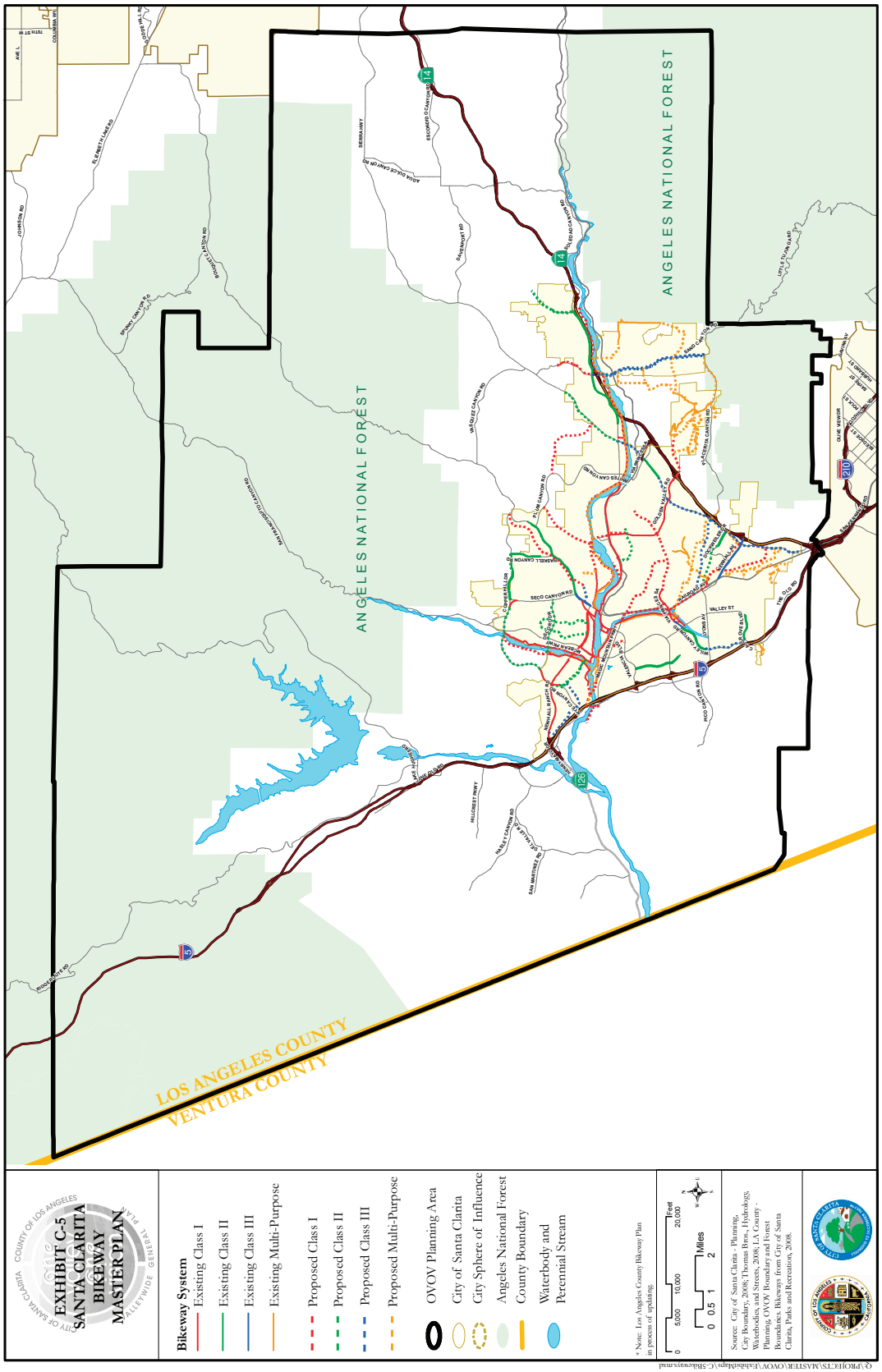
EXHIBIT C-5
SANTA CLARITA
BIKEWAY
MASTER PLAN
Bikeway System
Existing Class I
Existing Class II
Existing Class III
Existing Multi-Purpose
Proposed Class I
Proposed Class II
Proposed Class III
Proposed Multi-Purpose
OVOV Planning Area
City of Santa Clarita
City Sphere of Influence
Angeles National Forest
County Boundary
Waterbody and Perennial Stream
* Note: Los Angeles County Bikeway Plan in process of updating.
Feet
0 5,000 10,000 20,000
Miles
0 0.5 1 2
Source: City of Santa Clarita - Planning, City Boundary, 2008; Thomas Bros., Hydrology, Waterbodies, and Streets, 2008; LA County - Planning, OVOV Boundary and Forest Boundaries. Bikeways from City of Santa Clarita, Parks and Recreation, 2008.
ANGELES NATIONAL FOREST
ANGELES NATIONAL FOREST
LOS ANGELES COUNTY
VENTURA COUNTY
Q:\PROJECTS\MASTER\OVOV\ExhibitMaps\C-5Bikeways.mxd

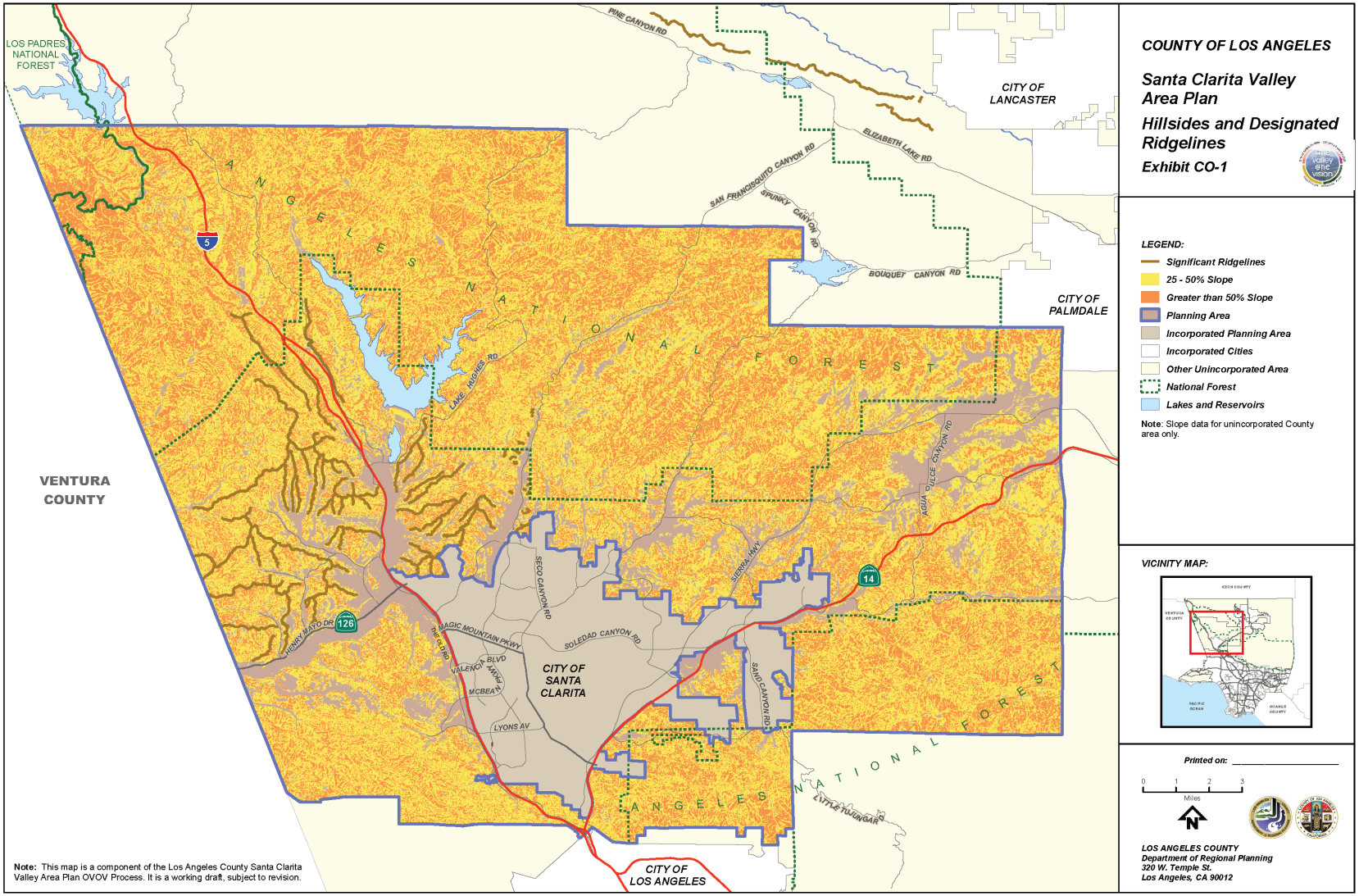
COUNTY OF LOS ANGELES
Santa Clarita Valley Area Plan
Hillsides and Designated Ridgelines
Exhibit CO-1
LEGEND:
Significant Ridgelines
25 - 50% Slope
Greater than 50% Slope
Planning Area
Incorporated Planning Area
Incorporated Cities
Other Unincorporated Area
National Forest
Lakes and Reservoirs
Note: Slope data for unincorporated County area only.
VICINITY MAP:
Printed on: _____
0 1 2 3
Miles
LOS ANGELES COUNTY
Department of Regional Planning
320 W. Temple St.
Los Angeles, CA 90012
Note: This map is a component of the Los Angeles County Santa Clarita Valley Area Plan OVOV Process. It is a working draft, subject to revision.
LOS PADRES NATIONAL FOREST
VENTURA COUNTY
CITY OF LANCASTER
CITY OF PALMDALE
CITY OF SANTA CLARITA
CITY OF LOS ANGELES
ANGELES NATIONAL FOREST
PINE CANYON RD
ELIZABETH LAKE RD
SAN FRANCISQUITO CANYON RD
SPUNKY CANYON RD
BOUQUET CANYON RD
LAKE HUGHES RD
SECO CANYON RD
SOLEDAD CANYON RD
SIERRA HWY
AGUA DULCE CANYON RD
HENRY MAYO DR
THE OLD RD
MAGIC MOUNTAIN PKWY
VALENCIA BLVD
MCBEAN PKWY
LYONS AV
SAND CANYON RD
LITTLE TUJUNGA RD
5
14
126

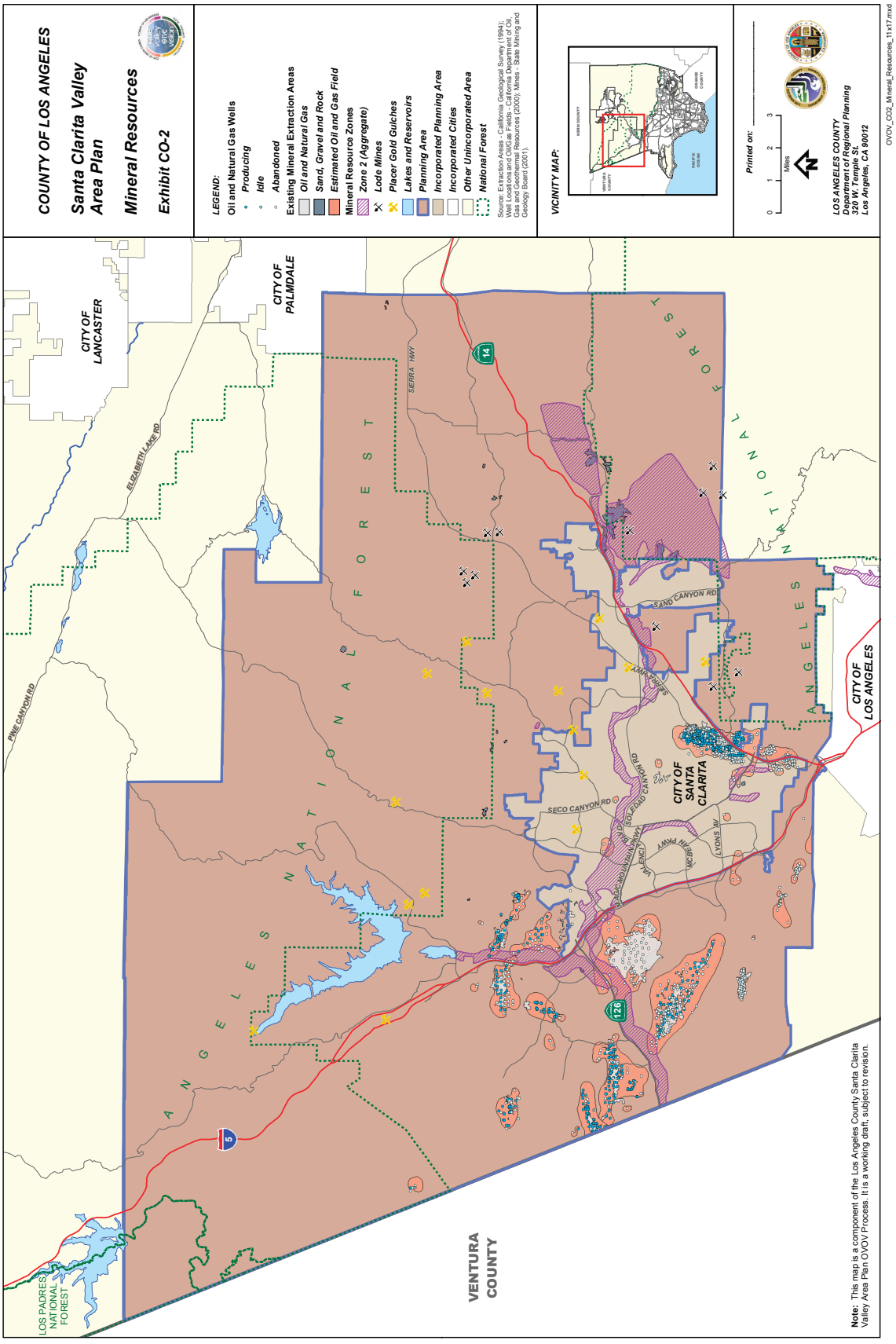
COUNTY OF LOS ANGELES
Santa Clarita Valley Area Plan
Mineral Resources
Exhibit CO-2
LEGEND:
Oil and Natural Gas Wells
Producing
Idle
Abandoned
Existing Mineral Extraction Areas
Oil and Natural Gas
Sand, Gravel and Rock
Estimated Oil and Gas Field
Mineral Resource Zones
Zone 2 (Aggregate)
Lode Mines
Placer Gold Gulches
Lakes and Reservoirs
Planning Area
Incorporated Planning Area
Incorporated Cities
Other Unincorporated Area
National Forest
Source: Extraction Areas - California Geological Survey (1994); Well Locations and Oil/Gas Fields - California Department of Oil, Gas and Geothermal Resources (2000); Mines - State Mining and Geology Board (2011).
VICINITY MAP:
Printed on:
0 1 2 3
Miles
LOS ANGELES COUNTY
Department of Regional Planning
320 W. Temple St.
Los Angeles, CA 90012
OVOV_CO2_Mineral_Resources_11x17.mxd
CITY OF LANCASTER
CITY OF PALMDALE
ELIZABETH LAKE RD
PINE CANYON RD
SIERRA HWY
SAND CANYON RD
SOLEDAD CANYON RD
SECO CANYON RD
CITY OF SANTA CLARITA
CITY OF LOS ANGELES
ANGELES NATIONAL FOREST
LOS PADRES NATIONAL FOREST
VENTURA COUNTY
Note: This map is a component of the Los Angeles County Santa Clarita Valley Area Plan OVOV Process. It is a working draft, subject to revision.

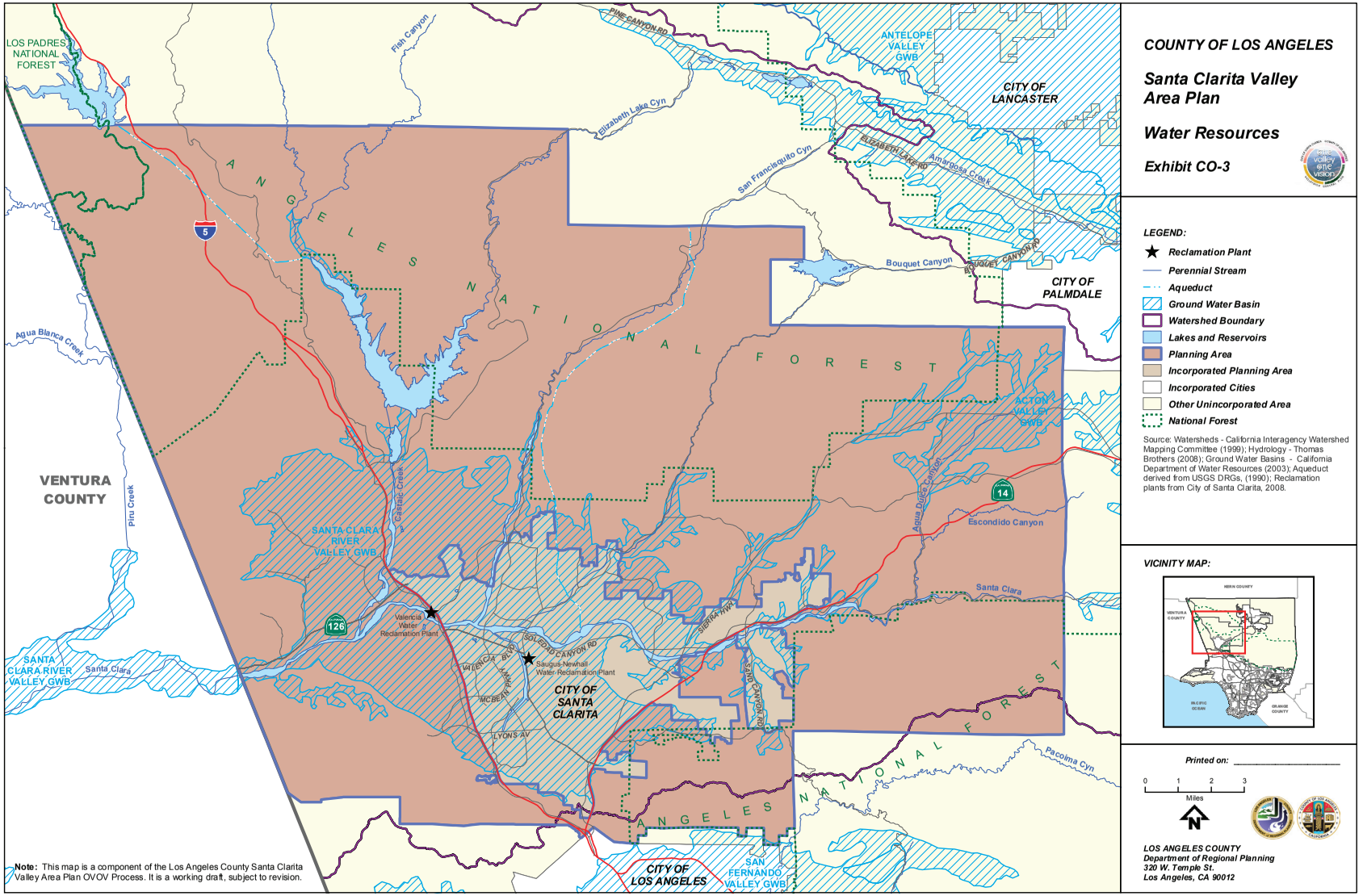

Note: This map is a component of the Los Angeles County Santa Clarita Valley Area Plan OVOV Process. It is a working draft, subject to revision.

COUNTY OF LOS ANGELES

Santa Clarita Valley Area Plan

Water Resources

Exhibit CO-3

LEGEND:

- ★ *Reclamation Plant*
- *Perennial Stream*
- *Aqueduct*
- *Ground Water Basin*
- *Watershed Boundary*
- *Lakes and Reservoirs*
- *Planning Area*
- *Incorporated Planning Area*
- *Incorporated Cities*
- *Other Unincorporated Area*
- *National Forest*

Source: Watersheds - California Interagency Watershed Mapping Committee (1999); Hydrology - Thomas Brothers (2008); Ground Water Basins - California Department of Water Resources (2003); Aqueduct derived from USGS DRGs, (1990); Reclamation plants from City of Santa Clarita, 2008.

VICINITY MAP:

Printed on: _____

0 1 2 3 Miles

LOS ANGELES COUNTY
Department of Regional Planning
320 W. Temple St.
Los Angeles, CA 90012

OVOV_CO3_Water_Resources_11x17.mxd

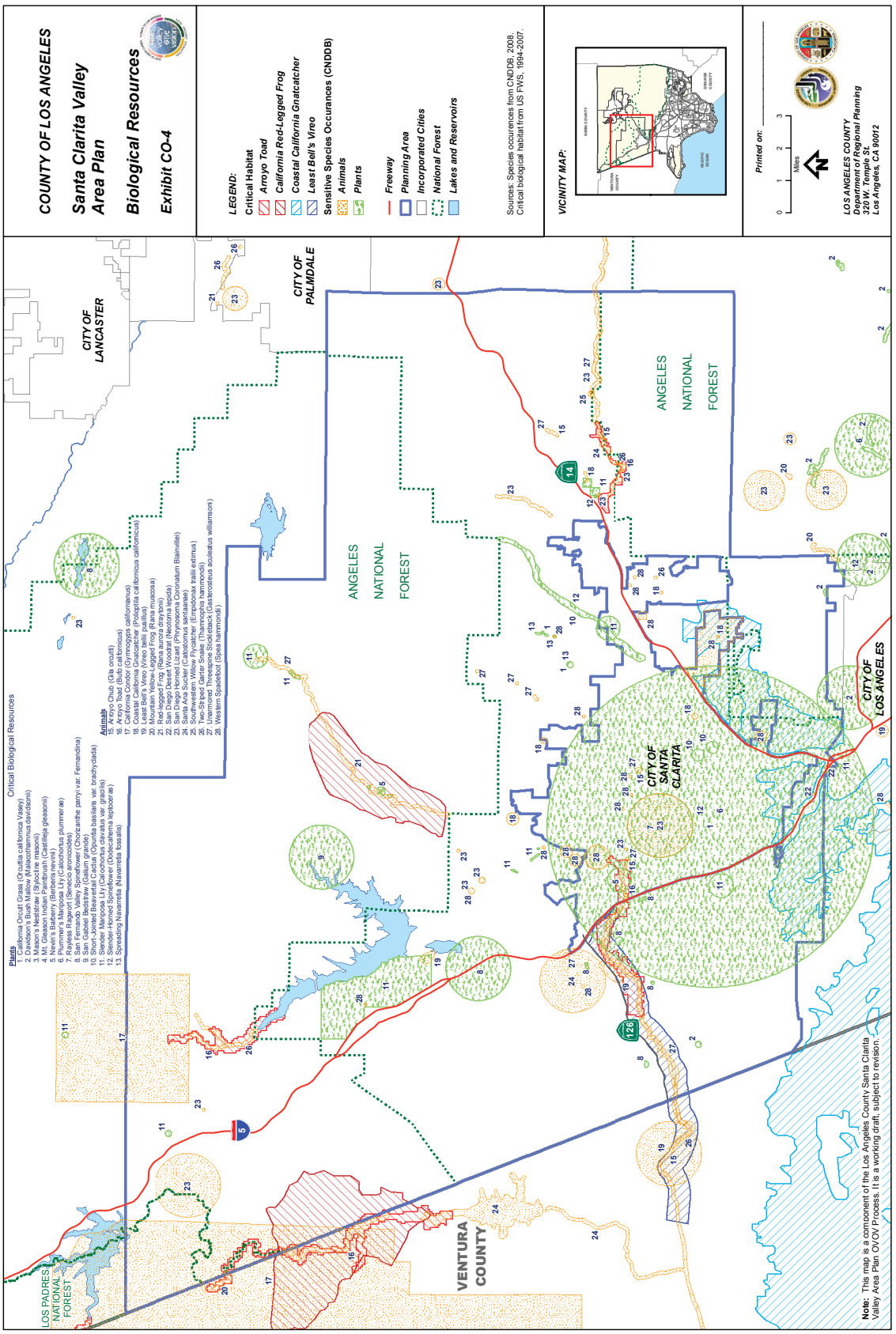
COUNTY OF LOS ANGELES
Santa Clarita Valley Area Plan
Biological Resources
Exhibit CO-4
LEGEND:
Critical Habitat
Arroyo Toad
California Red-Legged Frog
Coastal California Gnatcatcher
Least Bell's Vireo
Sensitive Species Occurances (CNDDB)
Animals
Plants
Freeway
Planning Area
Incorporated Cities
National Forest
Lakes and Reservoirs
Sources: Species occurences from CNDDB, 2008.
Critical biological habitat from US FWS, 1994-2007.
VICINITY MAP:
Printed on:
0 1 2 3
Miles
LOS ANGELES COUNTY
Department of Regional Planning
320 W. Temple St.
Los Angeles, CA 90012
OVOV_CO4_Biological_Resources_11x17.mxd
Critical Biological Resources
Plants
1. California Orcutt Grass (Orcuttia californica Vasey)
2. Davidson's Bush Mallow (Malacothamnus davidsonii)
3. Mason's Neststraw (Stylocline masonii)
4. Mt. Gleason Paintbrush (Castilleja gleasonii)
5. Nevin's Barberry (Berberis nevinii)
6. Plummer's Mariposa Lily (Calochortus plummerae)
7. Ravine Sedge (Carex obispoensis)
8. San Fernando Valley Spineflower (Chorizanthe parryi var. Fernandina)
9. San Gabriel Bedstraw (Galium grande)
10. Short-Jointed Beavertail Cactus (Opuntia basilaris var. brachyclada)
11. Slender Mariposa Lily (Calochortus clavatus var. gracilis)
12. Slender-Horned Spineflower (Dodecahema leptoceras)
13. Spreading Navarretia (Navarretia fossalis)
Animals
14. Arroyo Chub (Gila orcutti)
16. Arroyo Toad (Bufo californicus)
17. California Condor (Gymnogyps californianus)
18. Coastal California Gnatcatcher (Polioptila californica californicus)
19. Least Bell's Vireo (Vireo bellii pusillus)
20. Mountain Yellow-Legged Frog (Rana muscosa)
21. Red-legged Frog (Rana aurora draytonii)
22. San Diego Desert Woodrat (Neotoma lepida intermedia)
23. San Diego Horned Lizard (Phrynosoma Coronatum Blainvillei)
24. Santa Ana Sucker (Catostomus santaanae)
25. Southwestern Willow Flycatcher (Empidonax traili extimus)
26. Unarmored Three-Spine Stickleback (Gasterosteus aculeatus williamsoni)
27. Unarmored Threespine Stickleback (Gasterosteus aculeatus williamsoni)
28. Western Spadefoot (Spea hammondii)
CITY OF LANCASTER
CITY OF PALMDALE
ANGELES NATIONAL FOREST
LOS PADRES NATIONAL FOREST
VENTURA COUNTY
CITY OF SANTA CLARITA
CITY OF LOS ANGELES
Note: This map is a component of the Los Angeles County Santa Clarita Valley Area Plan OVOV Process. It is a working draft, subject to revision.

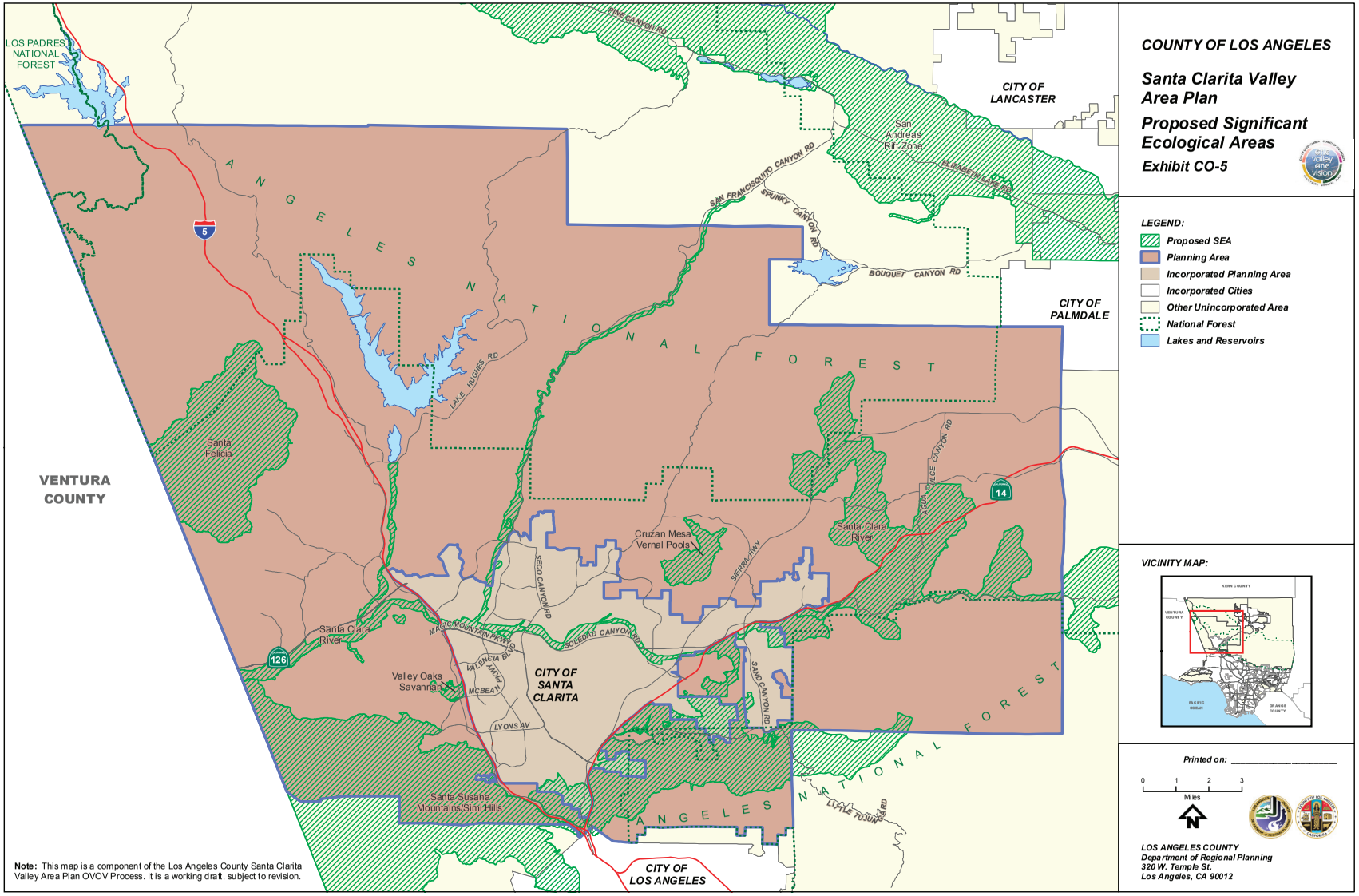

COUNTY OF LOS ANGELES

Santa Clarita Valley Area Plan

Proposed Significant Ecological Areas

Exhibit CO-5

LEGEND:

- *Proposed SEA*
- *Planning Area*
- *Incorporated Planning Area*
- *Incorporated Cities*
- *Other Unincorporated Area*
- *National Forest*
- *Lakes and Reservoirs*

VICINITY MAP:

Printed on: _____

0 1 2 3 Miles

N

LOS ANGELES COUNTY
Department of Regional Planning
320 W. Temple St.
Los Angeles, CA 90012

OVOV_CO5_Proposed_SEAs_11x17.mxd

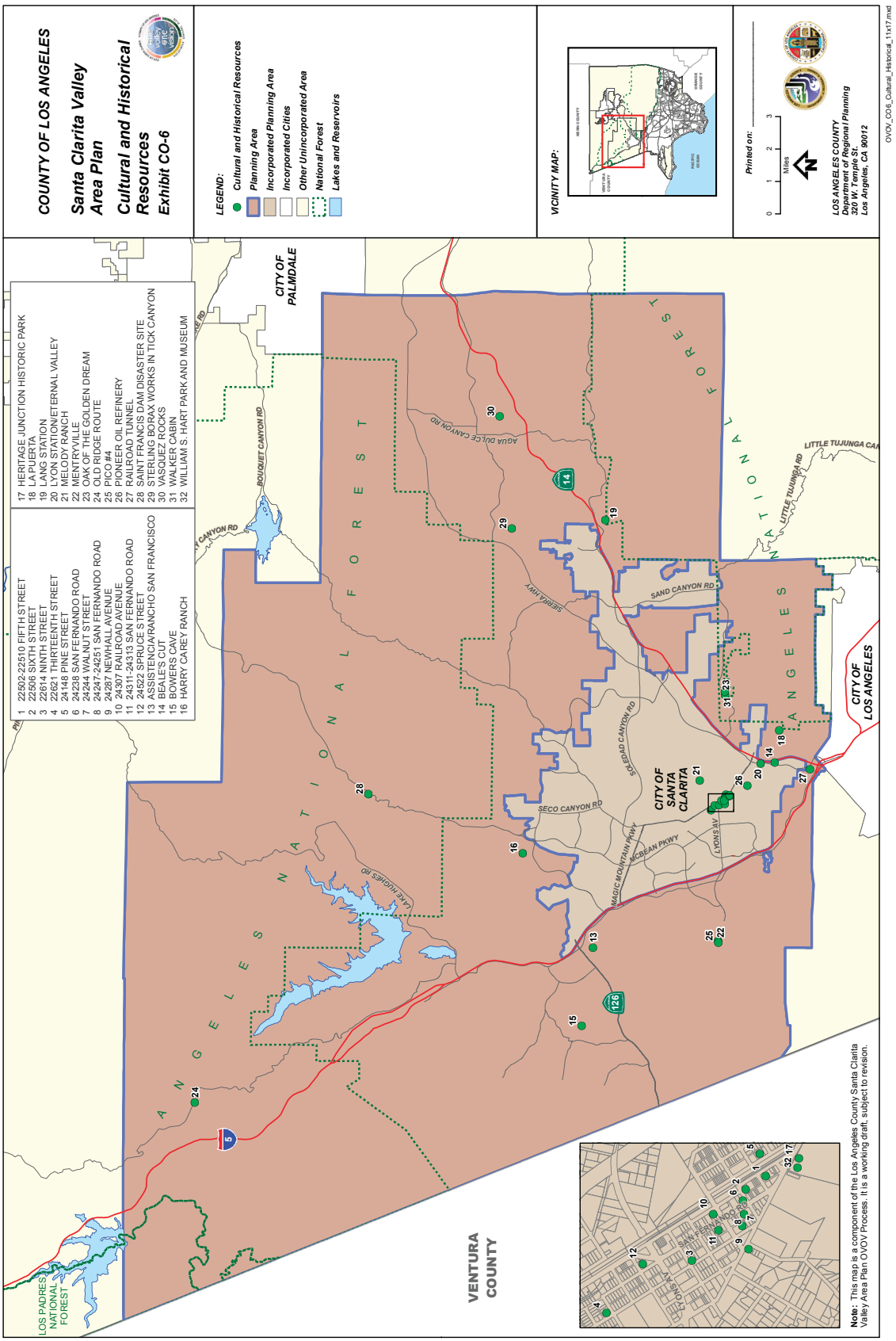
COUNTY OF LOS ANGELES
Santa Clarita Valley Area Plan
Cultural and Historical Resources
Exhibit CO-6
LEGEND:
Cultural and Historical Resources
Planning Area
Incorporated Planning Area
Incorporated Cities
Other Unincorporated Area
National Forest
Lakes and Reservoirs
VICINITY MAP:
Printed on:
Miles
LOS ANGELES COUNTY
Department of Regional Planning
320 W. Temple St.
Los Angeles, CA 90012
OVOV_CO6_Cultural_Historical_11x17.mxd
1 22502-22510 FIFTH STREET
2 22506 SIXTH STREET
3 22614 NINTH STREET
4 22621 THIRTEENTH STREET
5 24148 PINE STREET
6 24238 SAN FERNANDO ROAD
7 24244 WALNUT STREET
8 24247-24251 SAN FERNANDO ROAD
9 24287 NEWHALL AVENUE
10 24307 RAILROAD AVENUE
11 24311-24313 SAN FERNANDO ROAD
12 24522 SPRUCE STREET
13 ASSISTENCIA/RANCHO SAN FRANCISCO
14 BEALE'S CUT
15 BOWERS CAVE
16 HARRY CAREY RANCH
17 HERITAGE JUNCTION HISTORIC PARK
18 LA PUERTA
19 LANG STATION
20 LYON STATION/ETERNAL VALLEY
21 MELODY RANCH
22 MENTRYVILLE
23 OAK OF THE GOLDEN DREAM
24 OLD RIDGE ROUTE
25 PICO #4
26 PIONEER OIL REFINERY
27 RAILROAD TUNNEL
28 SAINT FRANCIS DAM DISASTER SITE
29 STERLING BORAX WORKS IN TICK CANYON
30 VASQUEZ ROCKS
31 WALKER CABIN
32 WILLIAM S. HART PARK AND MUSEUM
CITY OF PALMDALE
CITY OF SANTA CLARITA
CITY OF LOS ANGELES
VENTURA COUNTY
LOS PADRES NATIONAL FOREST
ANGELES NATIONAL FOREST
SAND CANYON RD
SECO CANYON RD
SOLEDAD CANYON RD
MCBEAN PKWY
MAGIC MOUNTAIN PKWY
LYONS AV
SIERRA HWY
LITTLE TUJUNGA RD
AGUA DULCE CANYON RD
BOUQUET CANYON RD
LAKE HUGHES RD
Note: This map is a component of the Los Angeles County Santa Clarita Valley Area Plan OVOV Process. It is a working draft, subject to revision.

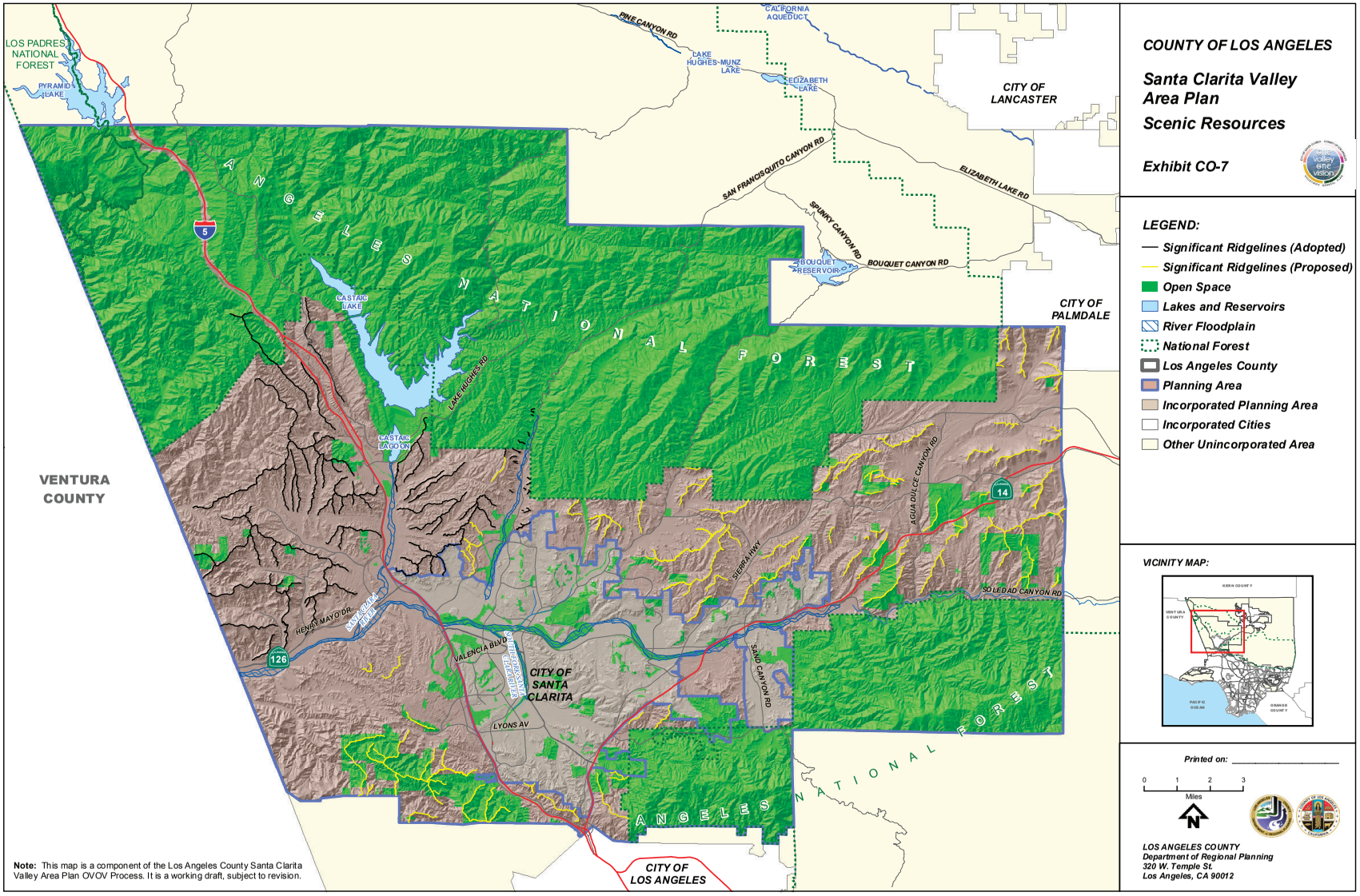
COUNTY OF LOS ANGELES
Santa Clarita Valley Area Plan
Scenic Resources
Exhibit CO-7
LEGEND:
Significant Ridgelines (Adopted)
Significant Ridgelines (Proposed)
Open Space
Lakes and Reservoirs
River Floodplain
National Forest
Los Angeles County
Planning Area
Incorporated Planning Area
Incorporated Cities
Other Unincorporated Area
VICINITY MAP:
Printed on: _____
0 1 2 3
Miles
LOS ANGELES COUNTY
Department of Regional Planning
320 W. Temple St.
Los Angeles, CA 90012
LOS PADRES NATIONAL FOREST
PYRAMID LAKE
PINE CANYON RD
CALIFORNIA AQUEDUCT
LAKE HUGHES-MUNZ LAKE
ELIZABETH LAKE
CITY OF LANCASTER
SAN FRANCISQUITO CANYON RD
ELIZABETH LAKE RD
SPUNKY CANYON RD
BOUQUET RESERVOIR
BOUQUET CANYON RD
CITY OF PALMDALE
ANGELES NATIONAL FOREST
CASTAIC LAKE
LAKE HUGHES RD
CASTAIC LAGOON
VENTURA COUNTY
AGUA DULCE CANYON RD
SOLEDAD CANYON RD
SIERRA HWY
HENRY MAYO DR
SANTA CLARA RIVER
VALENCIA BLVD
SAUGUS/CANYON COUNTRY
CITY OF SANTA CLARITA
SAND CANYON RD
LYONS AV
ANGELES NATIONAL FOREST
CITY OF LOS ANGELES
Note: This map is a component of the Los Angeles County Santa Clarita Valley Area Plan OVOV Process. It is a working draft, subject to revision.
OVOV_CO7_Scenic_Resources_11x17_92.mxd

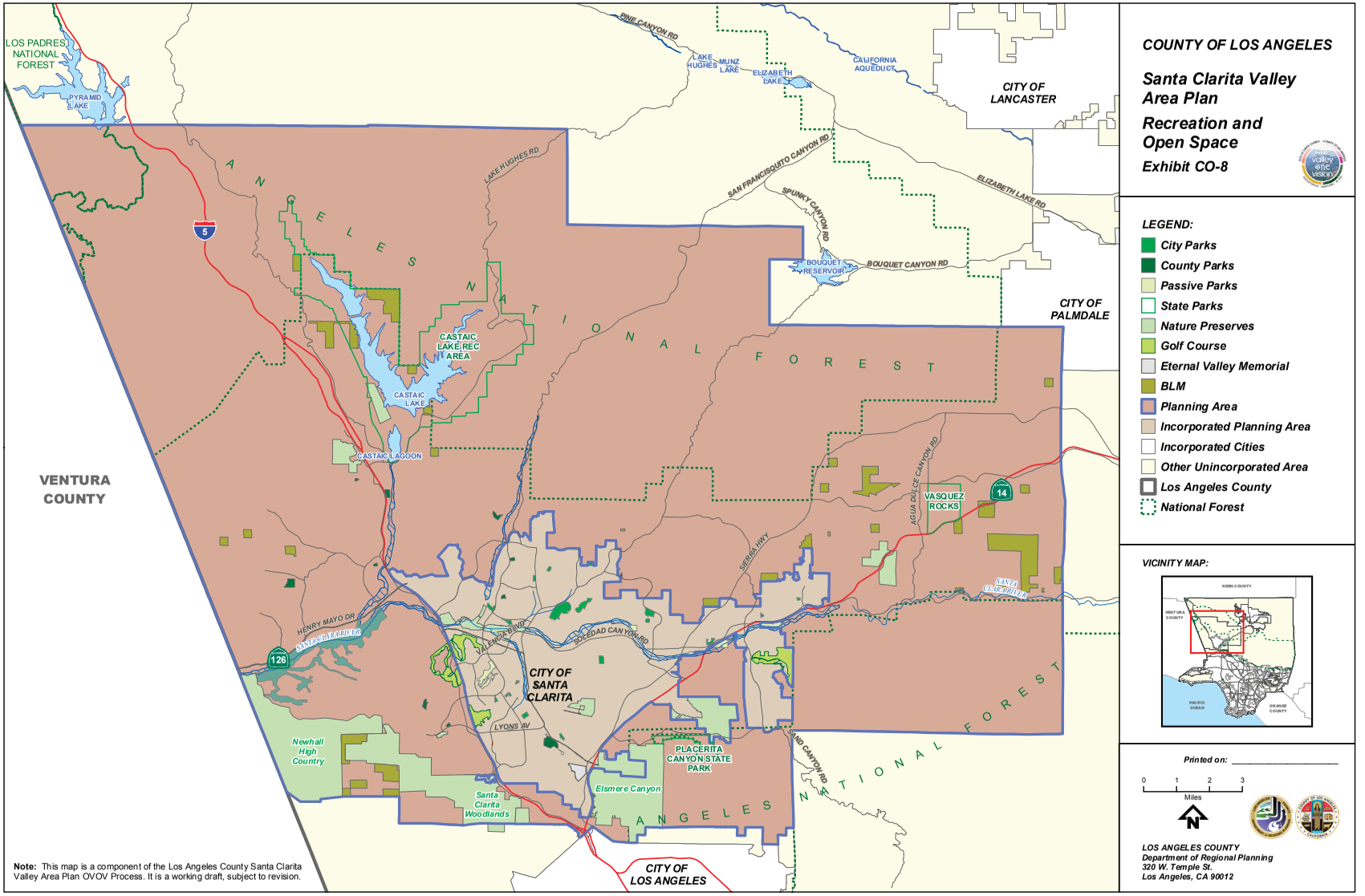

COUNTY OF LOS ANGELES

Santa Clarita Valley Area Plan

Recreation and Open Space

Exhibit CO-8

LEGEND:

- *City Parks*
- *County Parks*
- *Passive Parks*
- *State Parks*
- *Nature Preserves*
- *Golf Course*
- *Eternal Valley Memorial*
- *BLM*
- *Planning Area*
- *Incorporated Planning Area*
- *Incorporated Cities*
- *Other Unincorporated Area*
- *Los Angeles County*
- *National Forest*

VICINITY MAP:

Printed on: _____

0 1 2 3
Miles

LOS ANGELES COUNTY
Department of Regional Planning
320 W. Temple St.
Los Angeles, CA 90012

OVOV_CO8_Recreation_&_Open_Space_11x17_92.mxd

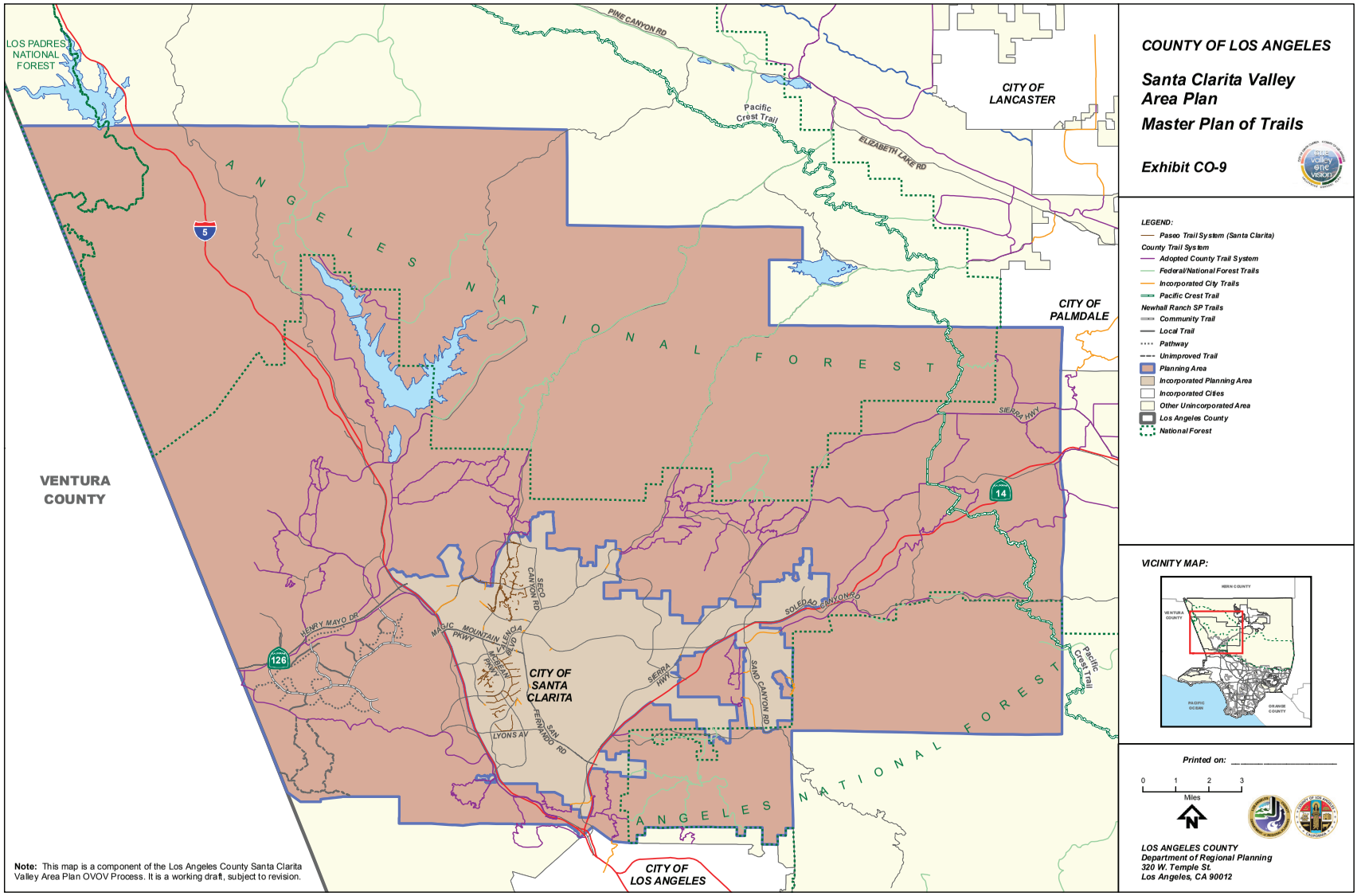

OVOV_CO9_Master_Plan_of_Trails_11x17_92.mxd

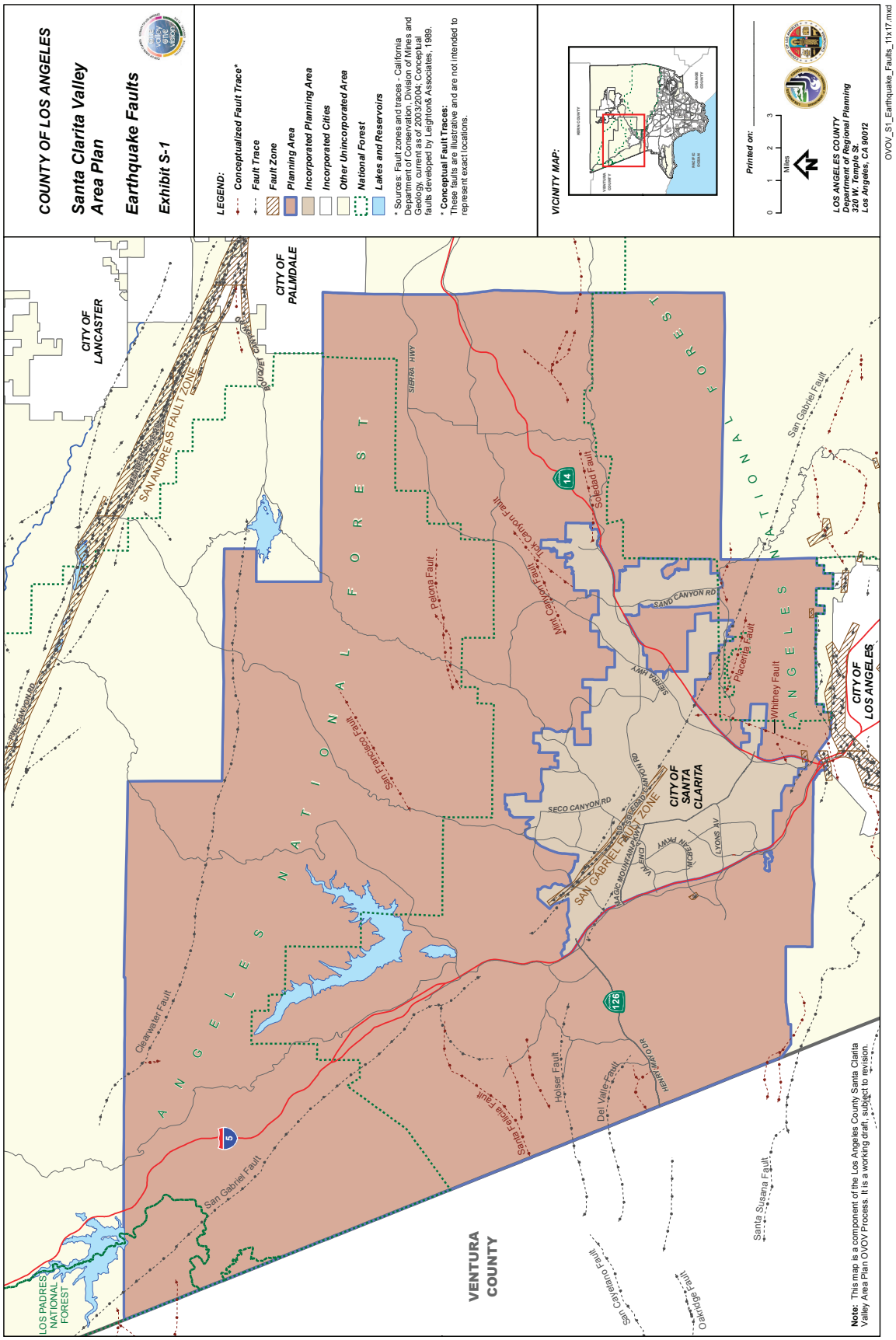
COUNTY OF LOS ANGELES
Santa Clarita Valley Area Plan
Earthquake Faults
Exhibit S-1
LEGEND:
Conceptualized Fault Trace*
Fault Trace
Fault Zone
Planning Area
Incorporated Planning Area
Incorporated Cities
Other Unincorporated Area
National Forest
Lakes and Reservoirs
* Sources: Fault zones and traces - California Department of Conservation, Division of Mines and Geology, current as of 2003/2004; Conceptual faults developed by Leighton& Associates, 1989.
* Conceptual Fault Traces: These faults are illustrative and are not intended to represent exact locations.
VICINITY MAP:
Printed on:
0 1 2 3
Miles
LOS ANGELES COUNTY
Department of Regional Planning
320 W. Temple St.
Los Angeles, CA 90012
OVOV_S1_Earthquake_Faults_11x17.mxd
CITY OF LANCASTER
CITY OF PALMDALE
CITY OF SANTA CLARITA
CITY OF LOS ANGELES
VENTURA COUNTY
LOS PADRES NATIONAL FOREST
ANGELES NATIONAL FOREST
SAN ANDREAS FAULT ZONE
SAN GABRIEL FAULT ZONE
San Francisco Fault
Pelona Fault
Mint Canyon Fault
Tick Canyon Fault
Soledad Fault
Placerita Fault
Whitney Fault
San Gabriel Fault
Clearwater Fault
Santa Felicia Fault
Holser Fault
Del Valle Fault
San Cayetano Fault
Oakridge Fault
Santa Susana Fault
SIERRA HWY
SAND CANYON RD
SECO CANYON RD
LYONS AV
HENRY MAYO DR
5
14
126
Note: This map is a component of the Los Angeles County Santa Clarita Valley Area Plan OVOV Process. It is a working draft, subject to revision.

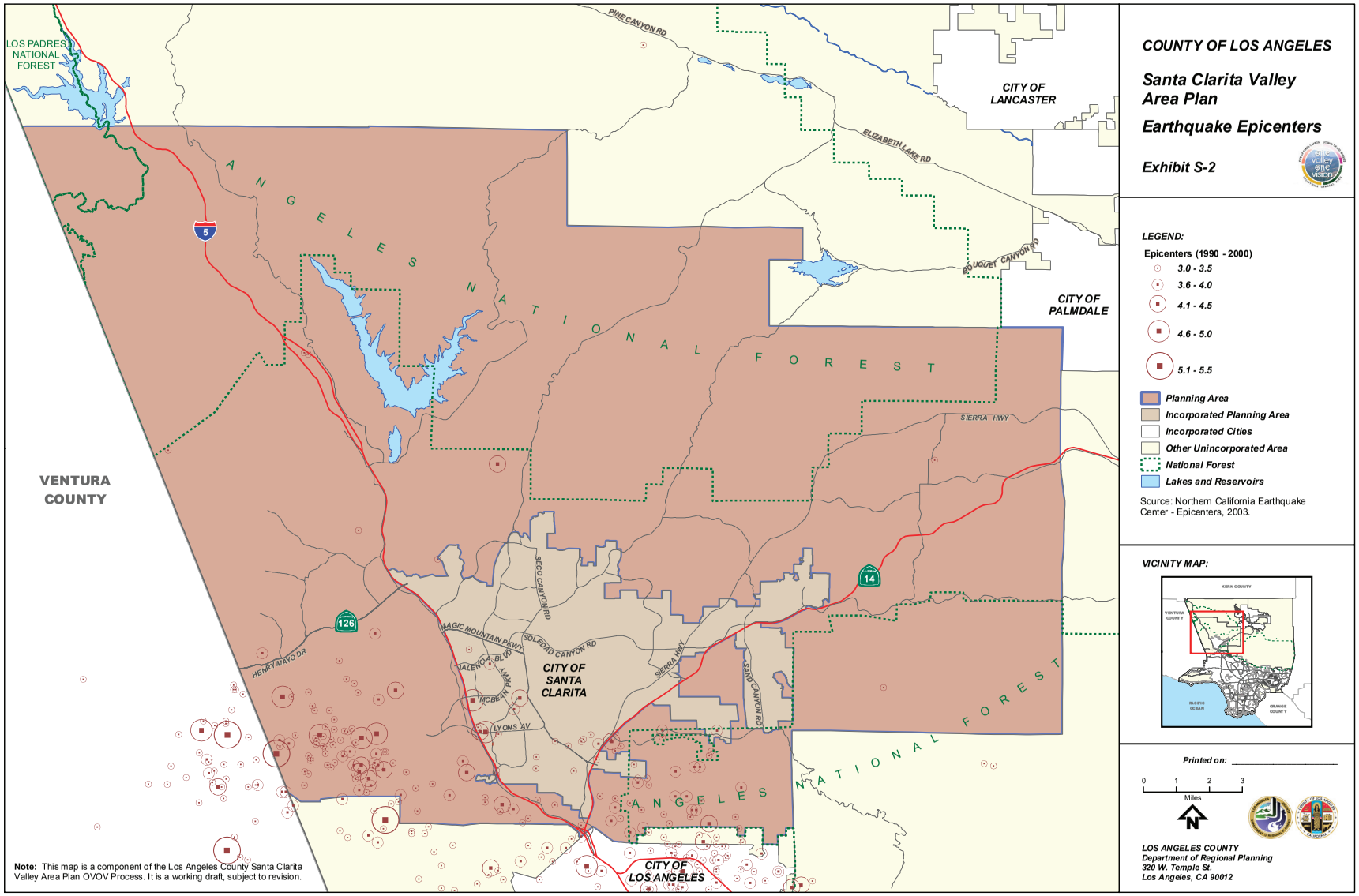

OVOV_S2_Earthquake Epicenters_11x17.mxd

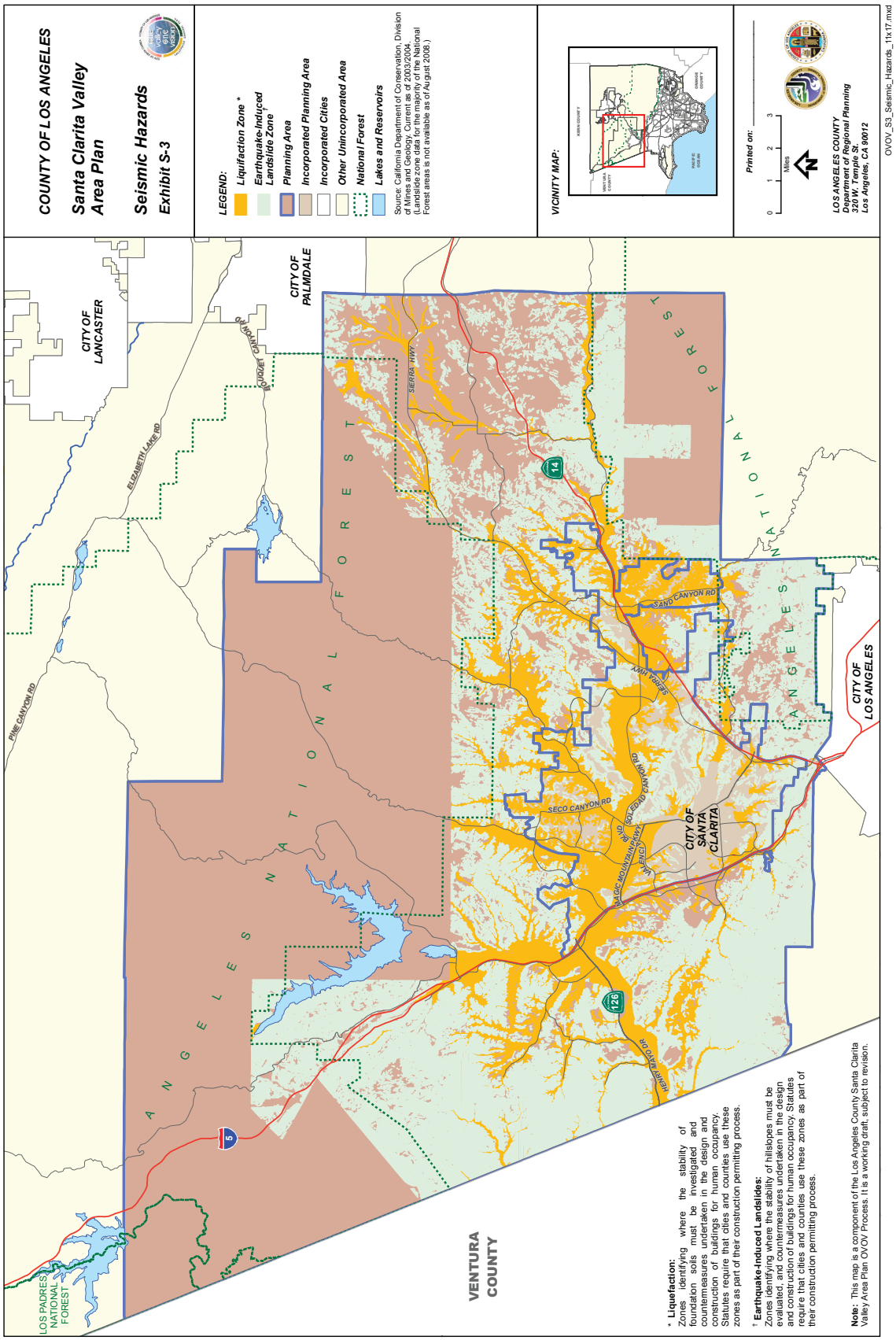
COUNTY OF LOS ANGELES
Santa Clarita Valley Area Plan
Seismic Hazards
Exhibit S-3
LEGEND:
Liquifaction Zone *
Earthquake-Induced Landslide Zone*
Planning Area
Incorporated Planning Area
Incorporated Cities
Other Unincorporated Area
National Forest
Lakes and Reservoirs
Source: California Department of Conservation, Division of Mines and Geology, Current as of 2003/2004. (Landslide zone data for the majority of the National Forest areas is not available as of August 2008.)
VICINITY MAP:
Printed on:
0 1 2 3
Miles
LOS ANGELES COUNTY
Department of Regional Planning
320 W. Temple St.
Los Angeles, CA 90012
OVOV_S3_Seismic_Hazards_11x17.mxd
CITY OF LANCASTER
CITY OF PALMDALE
ELIZABETH LAKE RD
PINE CANYON RD
LOS PADRES NATIONAL FOREST
ANGELES NATIONAL FOREST
SAND CANYON RD
SECO CANYON RD
SOLEDAD CANYON RD
SIERRA HWY
MAGIC MOUNTAIN PKWY
VALENCIA BLVD
NORTH LAKE BLVD
CITY OF SANTA CLARITA
CITY OF LOS ANGELES
VENTURA COUNTY
5
14
126
* Liquefaction:
Zones identifying where the stability of foundation soils must be investigated and countermeasures undertaken in the design and construction of buildings for human occupancy. Statutes require that cities and counties use these zones as part of their construction permitting process.
* Earthquake-Induced Landslides:
Zones identifying where the stability of hillslopes must be evaluated, and countermeasures undertaken in the design and construction of buildings for human occupancy. Statutes require that cities and counties use these zones as part of their construction permitting process.
Note: This map is a component of the Los Angeles County Santa Clarita Valley Area Plan OVOV Process. It is a working draft, subject to revision.

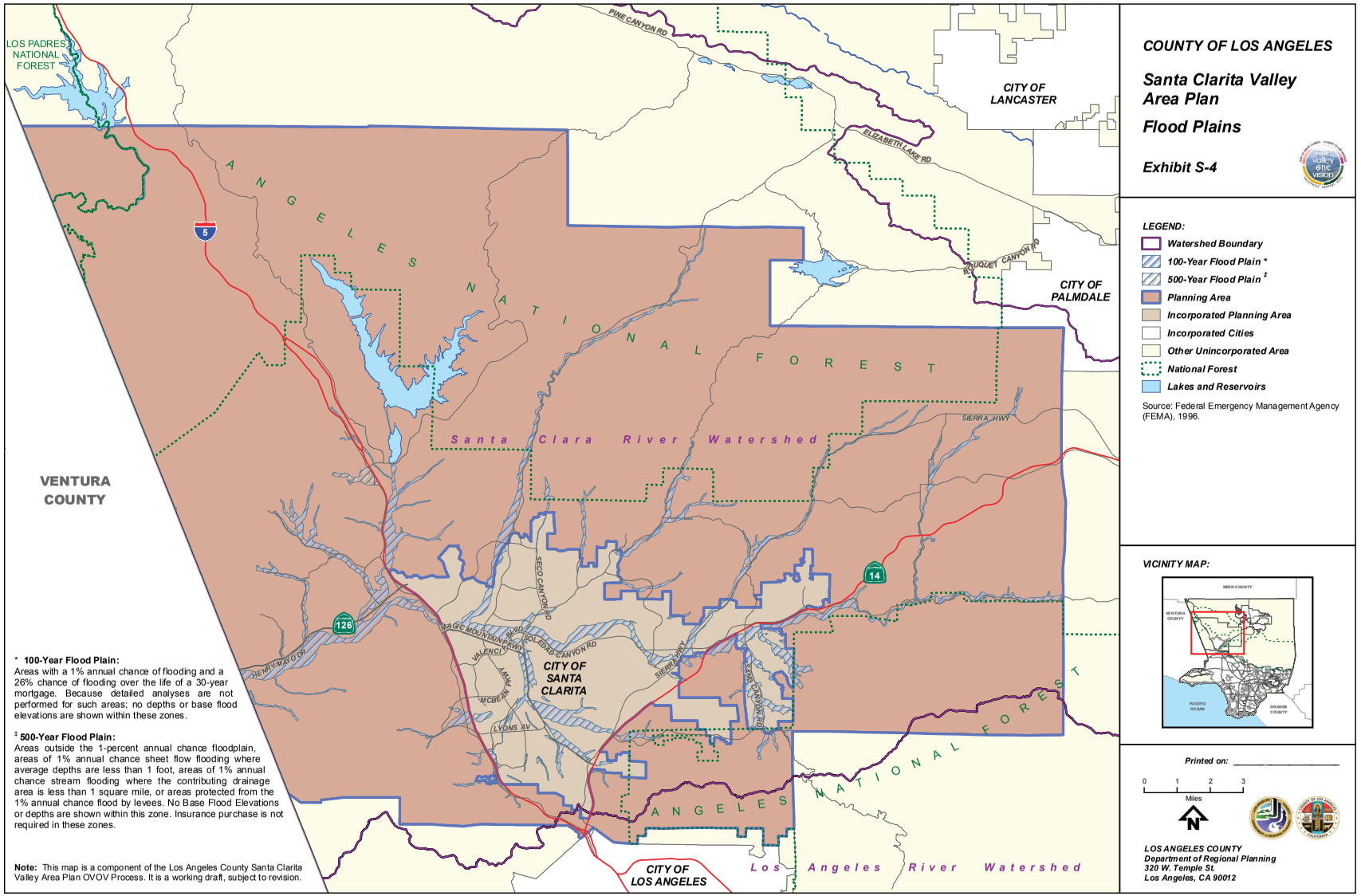

*** 100-Year Flood Plain:**
Areas with a 1% annual chance of flooding and a 26% chance of flooding over the life of a 30-year mortgage. Because detailed analyses are not performed for such areas; no depths or base flood elevations are shown within these zones.

‡ 500-Year Flood Plain:
Areas outside the 1-percent annual chance floodplain, areas of 1% annual chance sheet flow flooding where average depths are less than 1 foot, areas of 1% annual chance stream flooding where the contributing drainage area is less than 1 square mile, or areas protected from the 1% annual chance flood by levees. No Base Flood Elevations or depths are shown within this zone. Insurance purchase is not required in these zones.

Note: This map is a component of the Los Angeles County Santa Clarita Valley Area Plan OVOV Process. It is a working draft, subject to revision.

COUNTY OF LOS ANGELES

Santa Clarita Valley Area Plan

Flood Plains

Exhibit S-4

LEGEND:

- *Watershed Boundary*
- *100-Year Flood Plain **
- *500-Year Flood Plain ‡*
- *Planning Area*
- *Incorporated Planning Area*
- *Incorporated Cities*
- *Other Unincorporated Area*
- *National Forest*
- *Lakes and Reservoirs*

Source: Federal Emergency Management Agency (FEMA), 1996.

VICINITY MAP:

Printed on: _____

0 1 2 3
Miles

N

LOS ANGELES COUNTY
Department of Regional Planning
320 W. Temple St.
Los Angeles, CA 90012

OVOV_S4_Floodplains_11x17.mxd

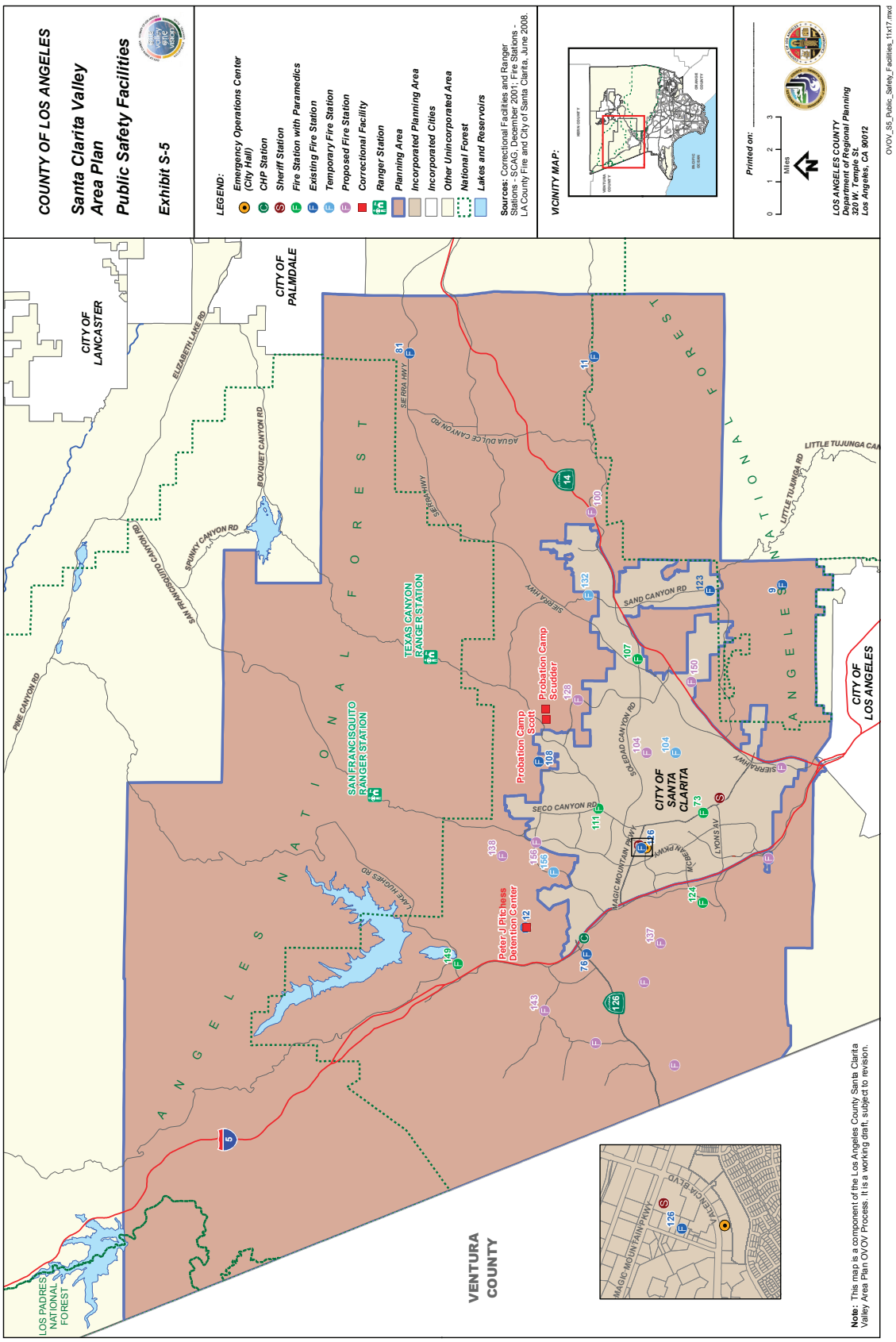
COUNTY OF LOS ANGELES
Santa Clarita Valley Area Plan
Public Safety Facilities
Exhibit S-5
LEGEND:
Emergency Operations Center (City Hall)
CHP Station
Sheriff Station
Fire Station with Paramedics
Existing Fire Station
Temporary Fire Station
Proposed Fire Station
Correctional Facility
Ranger Station
Planning Area
Incorporated Planning Area
Incorporated Cities
Other Unincorporated Area
National Forest
Lakes and Reservoirs
Sources: Correctional Facilities and Ranger Stations - SCAG, December 2001; Fire Stations - LA County Fire and City of Santa Clarita, June 2008.
VICINITY MAP:
Printed on:
0 1 2 3 Miles
LOS ANGELES COUNTY
Department of Regional Planning
320 W. Temple St.
Los Angeles, CA 90012
OVOV_S5_Public_Safety_Facilities_11x17.mxd
CITY OF LANCASTER
CITY OF PALMDALE
CITY OF LOS ANGELES
CITY OF SANTA CLARITA
VENTURA COUNTY
LOS PADRES NATIONAL FOREST
ANGELES NATIONAL FOREST
ELIZABETH LAKE RD
BOUQUET CANYON RD
SKUNKY CANYON RD
SAN FRANCISQUITO CANYON RD
PINE CANYON RD
LAKE HUGHES RD
AGUA DULCE CANYON RD
SIERRA HWY
LITTLE TUJUNGA RD
SAND CANYON RD
SOLEDAD CANYON RD
SECO CANYON RD
MAGIC MOUNTAIN PKWY
VALENCIA BLVD
TEXAS CANYON RANGER STATION
SAN FRANCISQUITO RANGER STATION
Probation Camp Scudder
Probation Camp Scott
Peter J. Pitchess Detention Center
Note: This map is a component of the Los Angeles County Santa Clarita Valley Area Plan OVOV Process. It is a working draft, subject to revision.

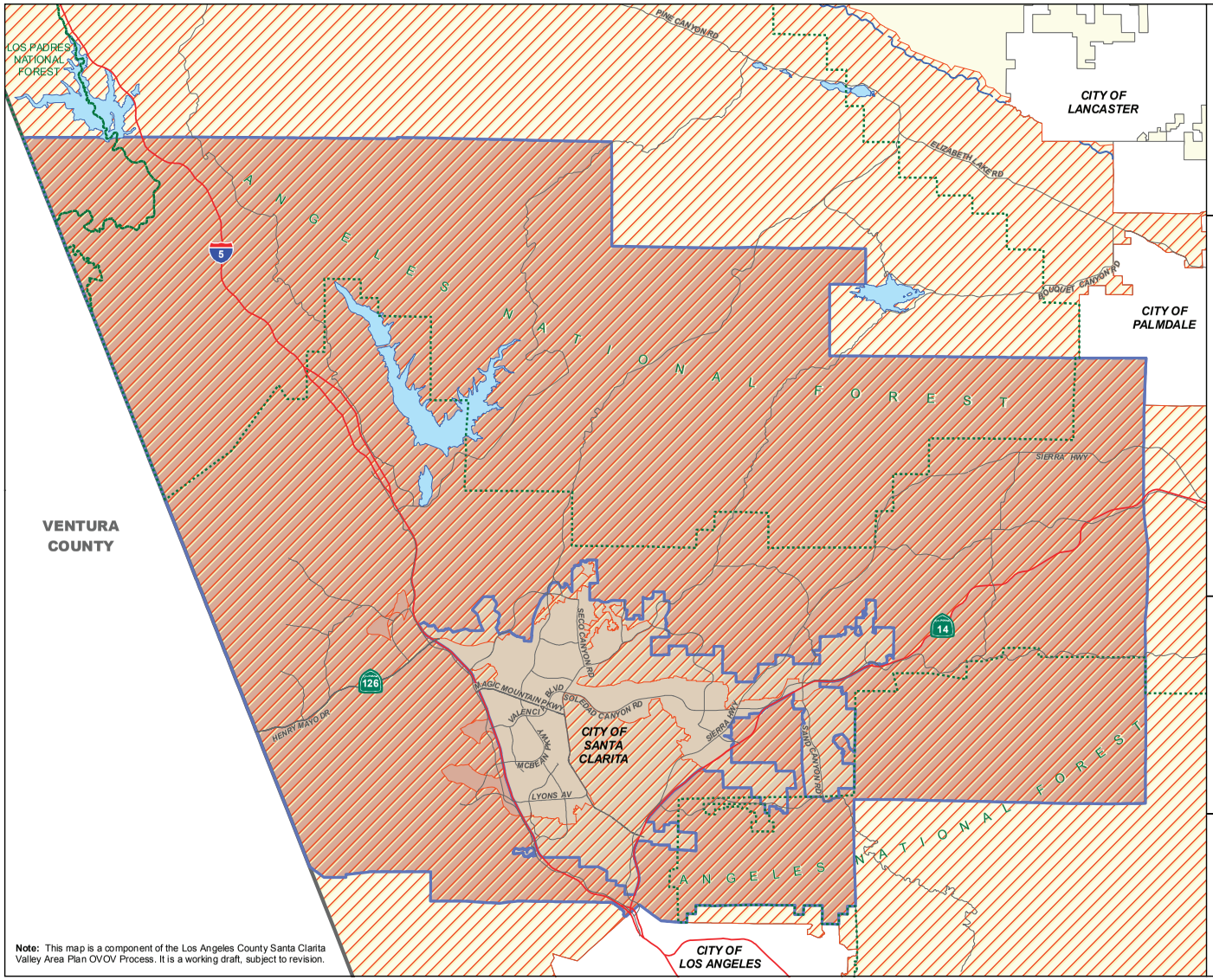

COUNTY OF LOS ANGELES

Santa Clarita Valley Area Plan

Very High Fire Hazard Severity Zone

Exhibit S-6

LEGEND:

- *Very High Fire Hazard Severity Zone **
- *Planning Area*
- *Incorporated Planning Area*
- *Incorporated Cities*
- *Other Unincorporated Area*
- *National Forest*
- *Lakes and Reservoirs*

Sources: Fire Hazard Zones - City of Santa Clarita, Los Angeles County Fire and California Department of Forestry and Protection, 2005-2008.

Note: Data for other incorporated cities not included.

* **Very High Fire Hazard Severity Zone:** From Title 32 of the County Code (Fire Code): shall mean areas that are highly vulnerable to wildfire. The designation of such zones shall be made by the Board of Supervisors and shall be based on fuel loading, slope, fire weather and other relevant factors in accordance with Chapter 6.8 of Title 5 of the California Government Code commencing with Section 51175.

VICINITY MAP:

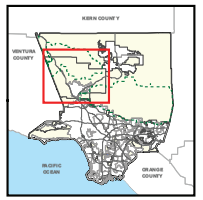

Printed on: _____

0 1 2 3 Miles

LOS ANGELES COUNTY
Department of Regional Planning
320 W. Temple St.
Los Angeles, CA 90012

OVOV_S6_Fire_Hazard_Zones_11x17.mxd

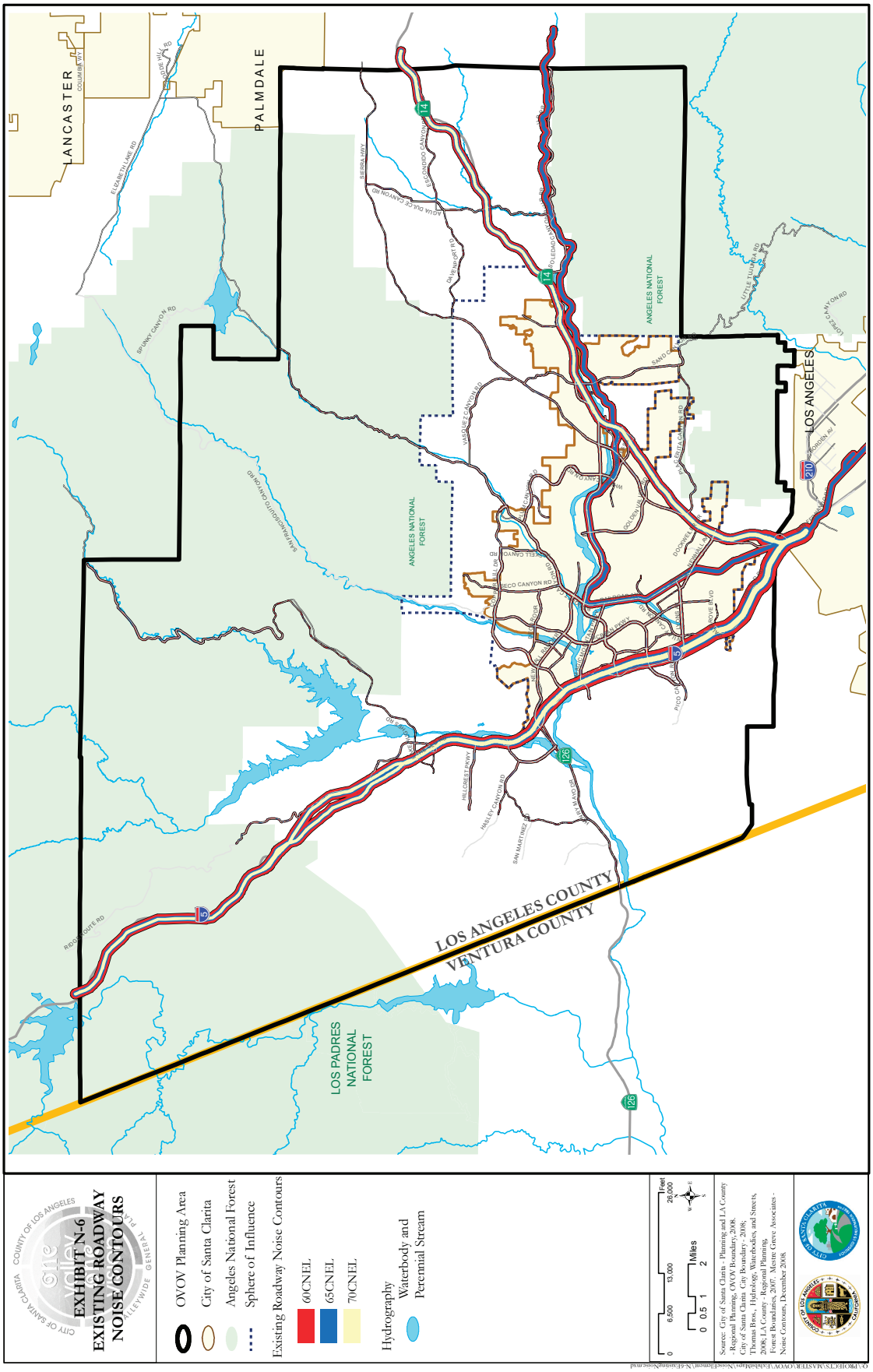
EXHIBIT N-6
EXISTING ROADWAY NOISE CONTOURS
OVOV Planning Area
City of Santa Clarita
Angeles National Forest
Sphere of Influence
Existing Roadway Noise Contours
60CNEL
65CNEL
70CNEL
Hydrography
Waterbody and
Perennial Stream
LANCASTER
PALMDALE
LOS ANGELES
LOS ANGELES COUNTY
VENTURA COUNTY
ANGELES NATIONAL FOREST
LOS PADRES NATIONAL FOREST
Miles
Feet
Source: City of Santa Clarita - Planning and LA County - Regional Planning, OVOV Boundary, 2008; City of Santa Clarita City Boundary - 2008; Thomas Bros., Hydrology, Waterbodies, and Streets, 2008; LA County - Regional Planning, Forest Boundaries, 2007; Mestre Greve Associates - Noise Contours, December 2008.

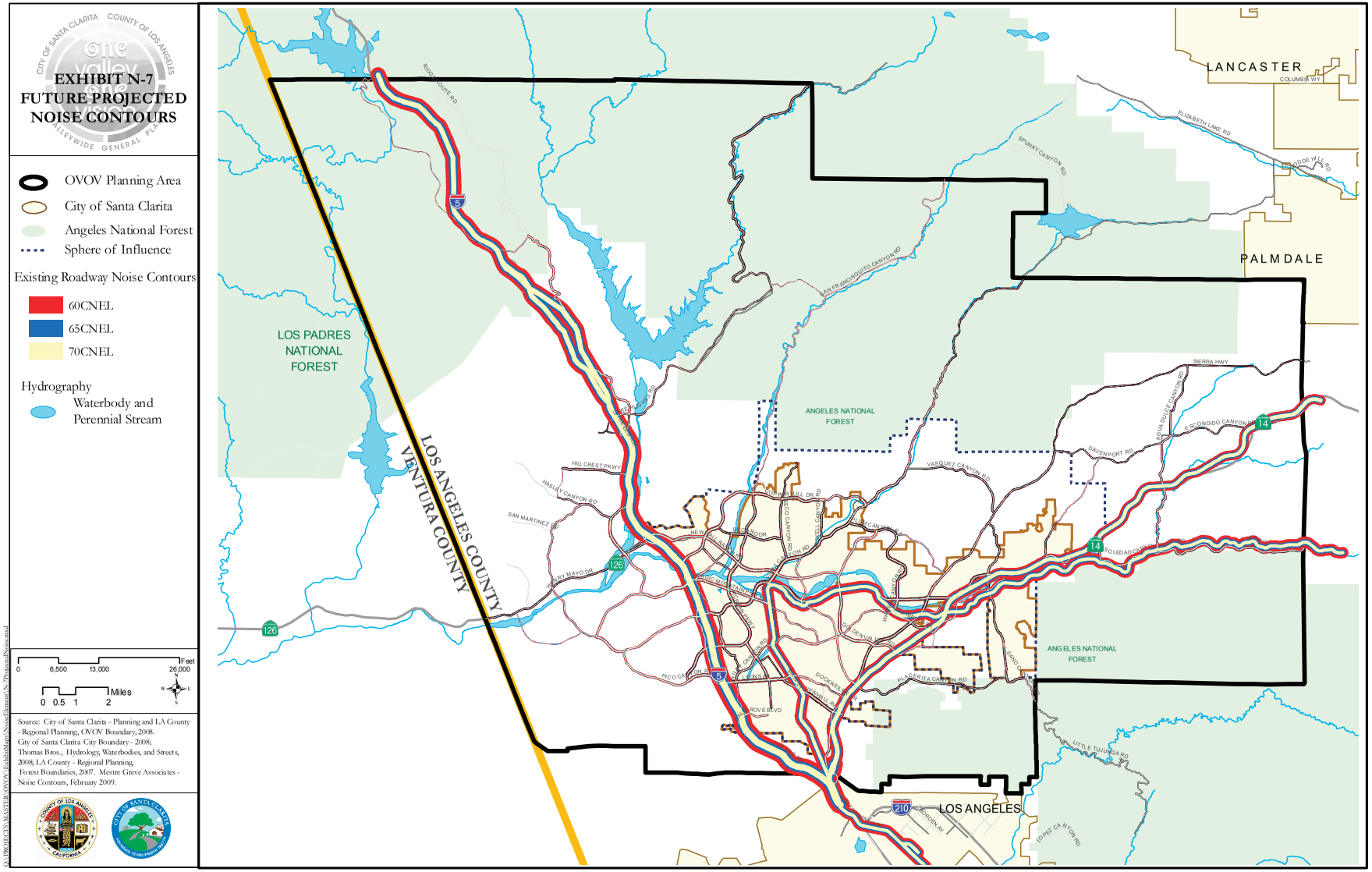
EXHIBIT N-7
FUTURE PROJECTED
NOISE CONTOURS
OVOV Planning Area
City of Santa Clarita
Angeles National Forest
Sphere of Influence
Existing Roadway Noise Contours
60CNEL
65CNEL
70CNEL
Hydrography
Waterbody and
Perennial Stream
LANCASTER
PALMDALE
LOS ANGELES
LOS PADRES
NATIONAL
FOREST
ANGELES NATIONAL
FOREST
ANGELES NATIONAL
FOREST
LOS ANGELES COUNTY
VENTURA COUNTY
0 6,500 13,000 26,000 Feet
0 0.5 1 2 Miles
Source: City of Santa Clarita - Planning and LA County - Regional Planning, OVOV Boundary, 2008.
City of Santa Clarita City Boundary - 2008;
Thomas Bros., Hydrology, Waterbodies, and Streets, 2008; LA County - Regional Planning,
Forest Boundaries, 2007. Mestre Greve Associates - Noise Contours, February 2009.