Appendix C
Land Use and Zoning Maps

This page intentionally left blank.

Appendix C1
Existing General Plan Land Use Designations

This page intentionally left blank.

COUNTY OF LOS ANGELES

GENERAL PLAN

LAND USE ELEMENT

LAND USE ELEMENT

TABLE OF CONTENTS

Contents	Page
INTRODUCTION	1
BACKGROUND	2
OBJECTIVES	10
NEEDS AND POLICIES	11
Policy Statements	11
LAND USE PROJECTIONS	16
LAND USE POLICY MAP	21
GENERAL CONDITIONS AND STANDARDS FOR DEVELOPMENT	29
Urban Residential Development	30
Non-Industrial Uses Within Major Industrial Areas	33
Local Commercial and Industrial Services	34
Open Space Areas	37
Non-Urban Residential Development	39
Non-Urban Hillside Development	41
Significant Ecological Areas/Habitat Management	43
Flood Prone Areas	47
Major Fault Zones	48
Potential Agricultural Preserves	50
National Forests	52
Open Space Easements and Dedications	53
Coastal Zone	53
Scenic Highways	54
Mineral Resource Areas	55
Cultural Heritage Resources	56
APPENDIX A	
Hillside Management/Performance Review Procedure	59
GLOSSARY	84

urban use by the year 2000.* Most of this urban expansion will occur in the East San Gabriel Valley, San Fernando, Antelope Valley, Malibu/Santa Monica Mountains and Santa Clarita Valley planning areas. Apart from the land requirements of the proposed Palmdale Airport and associated uses, low density residential development is projected to be the major consumer of urban fringe lands.

LAND USE POLICY MAP

The Land Use Policy Map (to be found in the pocket at the back of the Plan) is a graphic illustration of selected Plan policies and projections. It portrays a generalized pattern and distribution of land use, and reflects the broad geographic effects of projected recycle, infill and urban expansion activities within the County. The map however, is not predictive, and does not suggest that all lands allocated for future urban use will be developed by the year 2000. Instead, it provides a policy framework for the preparation and review of more detailed areawide, community, and neighborhood plans, and makes more explicit the relationship of General Plan policy to specific development proposals. It should be noted that the Land Use Policy Map was developed concurrently with other countywide and community plan policy maps, and is one of several that should be consulted during the process of making specific land use decisions.

The countywide Land Use Policy Map depicts nine generalized land use classifications, each of which is intended to describe the dominant use characteristics within the area covered. Due to the nature and scale of the map, use patterns of less than fifty acres are generally not shown. In addition to generalized land use patterns, the map illustrates key land development and management concepts discussed in other countywide chapters and elements, and relates these to a

---

*Includes 1,800 acres of open space use, but does not include the proposed 17,300-acre Palmdale Airport.

series of general development standards and conditions. The Land Use Policy Map legend is discussed below:

1. Low Density Residential*

   The map depicts areas particularly suitable for single family detached housing units, including large lot estates and typical suburban tract developments. Densities typically range from one to six units per gross acre. The intent of this classification is to maintain the character of existing low density residential neighborhoods and also to provide additional areas to accommodate future market demand.

2. Low-Medium Density Residential

   This classification identifies areas particularly suitable for small lot single family residences, twinhomes, duplexes and townhouse development. The intent of this category is to encourage housing alternatives, at densities ranging from six to twelve units per gross acre.

3. Medium Density Residential

   Medium Density Residential areas are suitable for multiple unit development including garden apartments and multi-plex development in addition to high density townhouse developments. Such areas are typically located along major transportation corridors, in or near urban community centers.

*Note: Within the generalized residential areas mapped, a variety of use types and intensities presently exist. Such uses typically include local commercial and industrial services, schools, churches, local parks and other community-serving public facilities. It is not the intent of General Plan policy to preclude further development or expansion of such uses within areas depicted as residential on the Land Use Policy Map nor is it the intent of the General Plan, including mapped or textual policies, to preclude approval of final maps and development approvals (permits) related thereto which are in substantial conformance with a tentative map approved or extended by the County of Los Angeles since December 31, 1978, except as California State law may otherwise specify.

Development generally does not exceed two stories in height, and ranges in density from 12 to 22 units per gross acre.

4. High Density Residential

High Density Residential areas are suitable for medium and high-rise apartments and condominiums, three or more stories in height. The intent of this classification is to provide for high density residential development in appropriate locations, conveniently accessible to, or within multipurpose urban centers. Densities generally exceed 22 units per gross acre.

5. Major Commercial

The extent of Major Commercial areas depicted on the Land Use Map reflects the County's status as both a major regional employment center and a national and international center of business, trade and finance. Typical use patterns include central business districts, regional office complexes, major shopping malls and centers, major commercial recreation facilities and a range of mixed commercial retail and service activities. Community and neighborhood-serving commercial uses generally are not shown, and can be appropriately established at locations which conveniently serve local market areas.

6. Major Industrial

The Map depicts areas which are generally appropriate for major industrial uses including manufacturing of all types, mineral extraction sites, refineries, warehousing and storage, and product research and development. The intent of this category is to assure that sufficient land is allocated for a wide range of industry and industry-related activities serving both the domestic and export markets and providing jobs for a large portion of the resident labor force. Again, small scale local industrial services are not shown and may be established to serve local needs.

7. Public and Semi-Public Facilities

Major existing and proposed public and semi-public uses depicted on the Map include airports and other major transportation facilities, solid and liquid waste disposal sites, utilities, public buildings, public and private educational institutions, religious institutions, hospitals, detention facilities and fairgrounds. This classification provides for the continued operation, expansion and construction of new facilities, as necessary, to serve current and future County residents.*

8. Non-Urban

Non-urban lands primarily include mountain, foothill, and high desert areas of the County, not currently planned for urban use or scheduled to receive an urban level of service. The intent of this classification is to maintain the character of dispersed non-urban settlements and communities; provide for agricultural and mineral production; preserve areas of significant natural and scenic resources; and avoid intensive development of areas subject to severe natural hazards or lacking essential services and facilities.

Within non-urban areas, a wide variety of uses and activities may be appropriate. Non-urban residential uses are permitted subject to established density, design and service standards. Local and highway-oriented commercial and industrial uses may also be appropriately located in non-urban areas to serve the needs of local residents and travelers. In addition to local industrial uses, a number of manufacturing activities requiring remote or secluded locations for product

*General Plan policy in this regard applies to a range of public facilities not reflected on the Land Use Policy Map. In the event that public use of mapped or unmapped facilities is terminated, alternative uses compatible with surrounding development, in keeping with community character, and consistent with the intent of overall Plan objectives may be permitted.

development, testing and storage can be appropriately situated in outlying non-urban areas.

Public and semi-public uses typically located in non-urban environs include solid and liquid waste disposal sites, utility and communication installations, schools and other public facilities necessary to serve the needs of non-urban populations. Most major existing facilities of this type, however, are shown within the Public and Semi-public and Open Space land use classifications.

A range of private and commercial recreation uses and specialized activities are also appropriate within non-urban areas of the County. Resort and recreational uses, including visitor accommodations, services and facilities, are appropriate in non-urban areas when designed in a manner compatible with, and sensitive to, surrounding natural resources and scenic amenities. Permitted specialized activities include nature study centers, scientific research and educational facilities, camps, lodges and retreats. Other specialized uses may be appropriate within non-urban areas depending on their specific impact, compatibility and growth inducing characteristics.

9. Open Space

Open space areas include both public and privately owned lands committed to long term open space use, and lands intended to be used in a manner compatible with open space objectives. Major open space areas reflected on the map include regional parks, beaches, golf courses, cemeteries, sanitary landfills and military reservations. Two of the major open space areas depicted are the Angeles and Los Padres National Forests and the open space easement on Santa Catalina Island.

Private holdings within the National Forests are not shown. These lands, however, are generally characterized by high

fire, geologic, and/or flood hazards, and are subject to applicable non-urban land management provisions of the Plan (see General Conditions and Standards for Development).

The agreement for the Catalina Island Open Space Easement sets forth specific uses permitted. These include passive recreation, regulated scientific study and agricultural uses. Under some circumstances, utility and communication facilities and low intensity visitor accommodations may be permitted, subject to review by the Regional Planning Commission. However, facilities designed to enhance access to and enjoyment of this open space and recreational resource are encouraged.

A variety of activities and uses, including those permitted within the Catalina Island Open Space Easement, uses essential to the protection of public health and safety, activities involving the extraction of mineral resources, and certain forms of commercial recreation may be appropriate within open space lands identified on the Land Use Policy Map. Specific determinations as to the appropriateness of the proposed use should be based upon the need for the proposed use, its compatibility with identified resource or hazard factors and the degree to which it furthers the objectives of the open space designation.

It should be noted that due to the scale and generalized nature of the Land Use Policy Map it is conceivable that parcels not intended for long term open space use have been included within the Open Space classification. It is not the intent of the Land Use Element to preclude reasonable use of such properties. Decisions regarding the most appropriate use of specific parcels in such instances should be guided by compatibility and land suitability criteria (see General Conditions and Standards for Development).

The remaining two legend items (i.e., Rural Communities and Significant Ecological Areas/Habitat Management) reflect key land development and management concepts of the Plan, and directly influence future land use and development activities within the areas covered. They are identified on the Land Use Policy Map to graphically link selected general development, conservation, open space and land use policies, and to illustrate areas in which various conditions and standards for development will apply. Due to graphic limitations, the various types of Special Management Areas identified in the Conservation and Open Space Element are not reflected on the Land Use Policy Map. They are however, addressed in later sections of this chapter (see General Conditions and Standards for Development).

10. Rural Communities

As described in the General Goals and Policies Chapter, Rural Communities are essentially clustered non-urban settlements served by a non-urban level of commercial and public facilities. These communities vary in terms of size and intensity of development, and range in function from rustic bedroom communities within or near highly urbanized communities, to focal points or activity nodes serving more dispersed non-urban areas.

In most instances, the Rural Communities depicted will experience little significant growth by the year 2000. Where further development does occur, it should be of an "infill" nature, consistent with existing community character and service levels. The intent of Plan policy is to permit such future development at non-urban, and in some instances, low urban intensities.

There are instances, however, where identified Rural Communities are associated with existing or emerging regional recreational areas (Gorman and the Santa Catalina Island Two Harbors areas are prime examples*). In these cases,

*The Two Harbors area will be the subject of a detailed plan, to be included as part of the Local Coastal Program for Santa Catalina Island.

provision of visitor accommodations and services may accelerate normal community growth. Such development may be appropriate within the Rural Community classification, providing that it is compatible with the recreational and natural resource assets of the area, and does not create a demand for public investment in major urban service systems.

11. Significant Ecological Areas/Habitat Management

The Significant Ecological Areas/Habitat Management classification (SEA) identifies lands having important biological resources. This classification, as set forth in the Conservation and Open Space Element, includes habitats of rare and endangered species, sites with critical fish and wildlife values, relatively undisturbed areas of typical natural habitat and regionally scarce biotic resources.* The intent of the countywide General Plan is to preserve and enhance, to the extent possible, SEAs for the benefit of prevent and future County residents.

In addition to regulated scientific study and limited recreational activities, a range of more intensive uses may be permitted within SEAs where it can be demonstrated by a detailed biotic survey and project analysis that the proposed development is highly compatible with the resource values present. In the absence of specific project proposals and detailed biotic data, the countywide Land Use Element has not attempted to identify, in other than the most general terms, appropriate use types and intensities within significant ecological areas. The Element does however set forth the general process and criteria for evaluating specific use proposals as they arise (see General Conditions and Standards for Development).

*The Significant Ecological Area/Habitat Management classification includes Buffer Areas depicted on the Special Management Areas Policy Map of the Conservation and Open Space Element.

Appendix C2
Land Use Policy Maps

This page intentionally left blank.

Figure A.1

Los Angeles County

ALONDRA PARK / HAWTHORNE ISLAND

Land Use Policy

LEGEND

- RL1 - Rural Land 1
- RL2 - Rural Land 2
- RL5 - Rural Land 5
- RL10 - Rural Land 10
- RL20 - Rural Land 20
- RL40 - Rural Land 40
- H2 - Residential 2
- H5 - Residential 5
- H9 - Residential 9
- H18 - Residential 18
- H30 - Residential 30
- H50 - Residential 50
- H100 - Residential 100
- H150 - Residential 150
- CR - Rural Commercial
- CG - General Commercial
- CM - Major Commercial
- MU-R - Mixed Use - Rural
- MU - Mixed Use
- IL - Light Industrial
- IH - Heavy Industrial
- IO - Industrial Office
- P - Public and Semi-Public
- OS-BLM - Bureau of Land Management
- OS-C - Conservation
- OS-PR - Parks and Recreation
- OS-NF - National Forest
- W - Water
- MR - Mineral Resources
- ML - Military Land

Base Features

- Lot, Cut/Deed, Subdivision and Easement Line
- Parcels
- City / Unincorporated Community Boundary
- Surrounding City
- Surrounding Unincorporated Community
- Water Feature
- National Forest

Overlays *

- Transit Oriented District
- Employment Protection Districts
- Specific Plan (SP)

Transit Lines

- Metrolink Stations
- Metro Rail Stations
- Metrolink
- Transitways
- Light Rail - Existing
- Light Rail - Proposed
- Light Rail - Under Construction

SOURCE:

Street Centerline data from 2010 TIGER (US Census Bureau), modified through the LA County Countywide Address Management System (CAMS).

Parcel data is sourced from the L.A. County Assessor's Office.

* The Special Management Areas, which are comprised of environmentally sensitive, hazardous, and resource areas, are not shown on this map. Please refer to the General Plan Land Use Element for more information on the Special Management Areas.

VICINITY MAP:

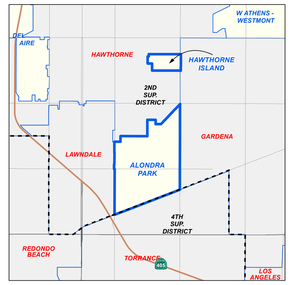

KEY MAP:

Current as of: May, 2014

LOS ANGELES COUNTY
Department of Regional Planning
320 W. Temple St.
Los Angeles, CA 90012

Scale in Feet

0 250 500 1,000 1,500 2,000

..\general_plan\map_documents\Prop_LUP_Zoning\2014_Land_Use_Zoning_Changes\LUP_2014_Alondra_Park_Hawthorne_Island.mxd

Figure A.2

Los Angeles County

AVOCADO HEIGHTS

Land Use Policy

LEGEND

- RL1 - Rural Land 1
- RL2 - Rural Land 2
- RL5 - Rural Land 5
- RL10 - Rural Land 10
- RL20 - Rural Land 20
- RL40 - Rural Land 40
- H2 - Residential 2
- H5 - Residential 5
- H9 - Residential 9
- H18 - Residential 18
- H30 - Residential 30
- H50 - Residential 50
- H100 - Residential 100
- H150 - Residential 150
- CR - Rural Commercial
- CG - General Commercial
- CM - Major Commercial
- MU-R - Mixed Use - Rural
- MU - Mixed Use
- IL - Light Industrial
- IH - Heavy Industrial
- IO - Industrial Office
- P - Public and Semi-Public
- OS-BLM - Bureau of Land Management
- OS-C - Conservation
- OS-PR - Parks and Recreation
- OS-NF - National Forest
- W - Water
- MR - Mineral Resources
- ML - Military Land

Base Features

- Lot, Cut/Deed, Subdivision and Easement Line
- Parcels
- City / Unincorporated Community Boundary
- Surrounding City
- Surrounding Unincorporated Community
- Water Feature
- National Forest

Overlays *

- Transit Oriented District
- Employment Protection Districts
- Specific Plan (SP)

Transit Lines

- Metrolink Stations
- Metro Rail Stations
- Metrolink
- Transitways
- Light Rail - Existing
- Light Rail - Proposed
- Light Rail - Under Construction

SOURCE:

Street Centerline data from 2010 TIGER (US Census Bureau), modified through the LA County Countywide Address Management System (CAMS).

Parcel data is sourced from the L.A. County Assessor's Office.

* The Special Management Areas, which are comprised of environmentally sensitive, hazardous, and resource areas, are not shown on this map. Please refer to the General Plan Land Use Element for more information on the Special Management Areas.

VICINITY MAP:

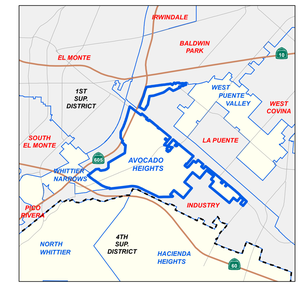

KEY MAP:

Current as of: May, 2014

LOS ANGELES COUNTY
Department of Regional Planning
320 W. Temple St.
Los Angeles, CA 90012

Scale in Feet

0 225 450 900 1,350 1,800

..\general_plan\map_documents\Prop_LUP_Zoning\2014_Land_Use_Zoning_Changes\LUP_2014_Avocado_Heights.mxd

Figure A.3

Los Angeles County

CHARTER OAK & WEST SAN DIMAS

Land Use Policy

LEGEND

- RL1 - Rural Land 1
- RL2 - Rural Land 2
- RL5 - Rural Land 5
- RL10 - Rural Land 10
- RL20 - Rural Land 20
- RL40 - Rural Land 40
- H2 - Residential 2
- H5 - Residential 5
- H9 - Residential 9
- H18 - Residential 18
- H30 - Residential 30
- H50 - Residential 50
- H100 - Residential 100
- H150 - Residential 150
- CR - Rural Commercial
- CG - General Commercial
- CM - Major Commercial
- MU-R - Mixed Use - Rural
- MU - Mixed Use
- IL - Light Industrial
- IH - Heavy Industrial
- IO - Industrial Office
- P - Public and Semi-Public
- OS-BLM - Bureau of Land Management
- OS-C - Conservation
- OS-PR - Parks and Recreation
- OS-NF - National Forest
- W - Water
- MR - Mineral Resources
- ML - Military Land

Base Features

- Lot, Cut/Deed, Subdivision and Easement Line
- Parcels
- City / Unincorporated Community Boundary
- Surrounding City
- Surrounding Unincorporated Community
- Water Feature
- National Forest

Overlays *

- Transit Oriented District
- Employment Protection Districts
- Specific Plan (SP)

Transit Lines

- Metrolink Stations
- Metro Rail Stations
- Metrolink
- Transitways
- Light Rail - Existing
- Light Rail - Proposed
- Light Rail - Under Construction

SOURCE:

Street Centerline data from 2010 TIGER (US Census Bureau), modified through the LA County Countywide Address Management System (CAMS).

Parcel data is sourced from the L.A. County Assessor's Office.

* The Special Management Areas, which are comprised of environmentally sensitive, hazardous, and resource areas, are not shown on this map. Please refer to the General Plan Land Use Element for more information on the Special Management Areas.

VICINITY MAP:

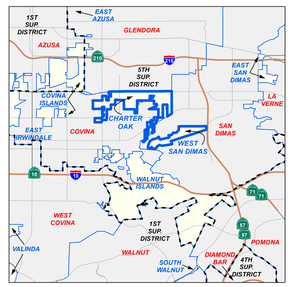

KEY MAP:

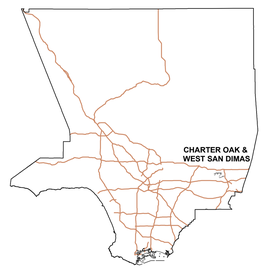

Current as of: May, 2014

LOS ANGELES COUNTY
Department of Regional Planning
320 W. Temple St.
Los Angeles, CA 90012

Scale in Feet

0 225 450 900 1,350 1,800

\\general_plan\map_documents\Prop_LUP_Zoning\2014_Land_Use_Zoning_Changes\LUP_2014_Charter_Oak_W_San_Dimas.mxd

Figure A.4

Los Angeles County

COVINA ISLANDS & EAST IRWINDALE

Land Use Policy

LEGEND

- RL1 - Rural Land 1
- RL2 - Rural Land 2
- RL5 - Rural Land 5
- RL10 - Rural Land 10
- RL20 - Rural Land 20
- RL40 - Rural Land 40
- H2 - Residential 2
- H5 - Residential 5
- H9 - Residential 9
- H18 - Residential 18
- H30 - Residential 30
- H50 - Residential 50
- H100 - Residential 100
- H150 - Residential 150
- CR - Rural Commercial
- CG - General Commercial
- CM - Major Commercial
- MU-R - Mixed Use - Rural
- MU - Mixed Use
- IL - Light Industrial
- IH - Heavy Industrial
- IO - Industrial Office
- P - Public and Semi-Public
- OS-BLM - Bureau of Land Management
- OS-C - Conservation
- OS-PR - Parks and Recreation
- OS-NF - National Forest
- W - Water
- MR - Mineral Resources
- ML - Military Land

Base Features

- Lot, Cut/Deed, Subdivision and Easement Line
- Parcels
- City / Unincorporated Community Boundary
- Surrounding City
- Surrounding Unincorporated Community
- Water Feature
- National Forest

Overlays *

- Transit Oriented District
- Employment Protection Districts
- Specific Plan (SP)

Transit Lines

- Metrolink Stations
- Metro Rail Stations
- Metrolink
- Transitways
- Light Rail - Existing
- Light Rail - Proposed
- Light Rail - Under Construction

SOURCE:

Street Centerline data from 2010 TIGER (US Census Bureau), modified through the LA County Countywide Address Management System (CAMS).

Parcel data is sourced from the L.A. County Assessor's Office.

* The Special Management Areas, which are comprised of environmentally sensitive, hazardous, and resource areas, are not shown on this map. Please refer to the General Plan Land Use Element for more information on the Special Management Areas.

VICINITY MAP:

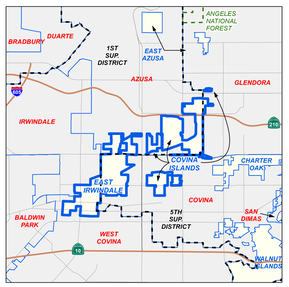

KEY MAP:

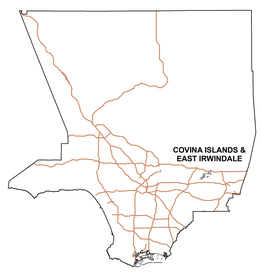

Current as of: May, 2014

LOS ANGELES COUNTY
Department of Regional Planning
320 W. Temple St.
Los Angeles, CA 90012

Scale in Feet: 0 250 500 1,000 1,500 2,000

..\general_plan\map_documents\Prop_LUP_Zoning\2014_Land_Use_Zoning_Changes\LUP_2014_Covina_Islands_E_Irwindale.mxd

Figure A.5

Los Angeles County

DEL AIRE

Land Use Policy

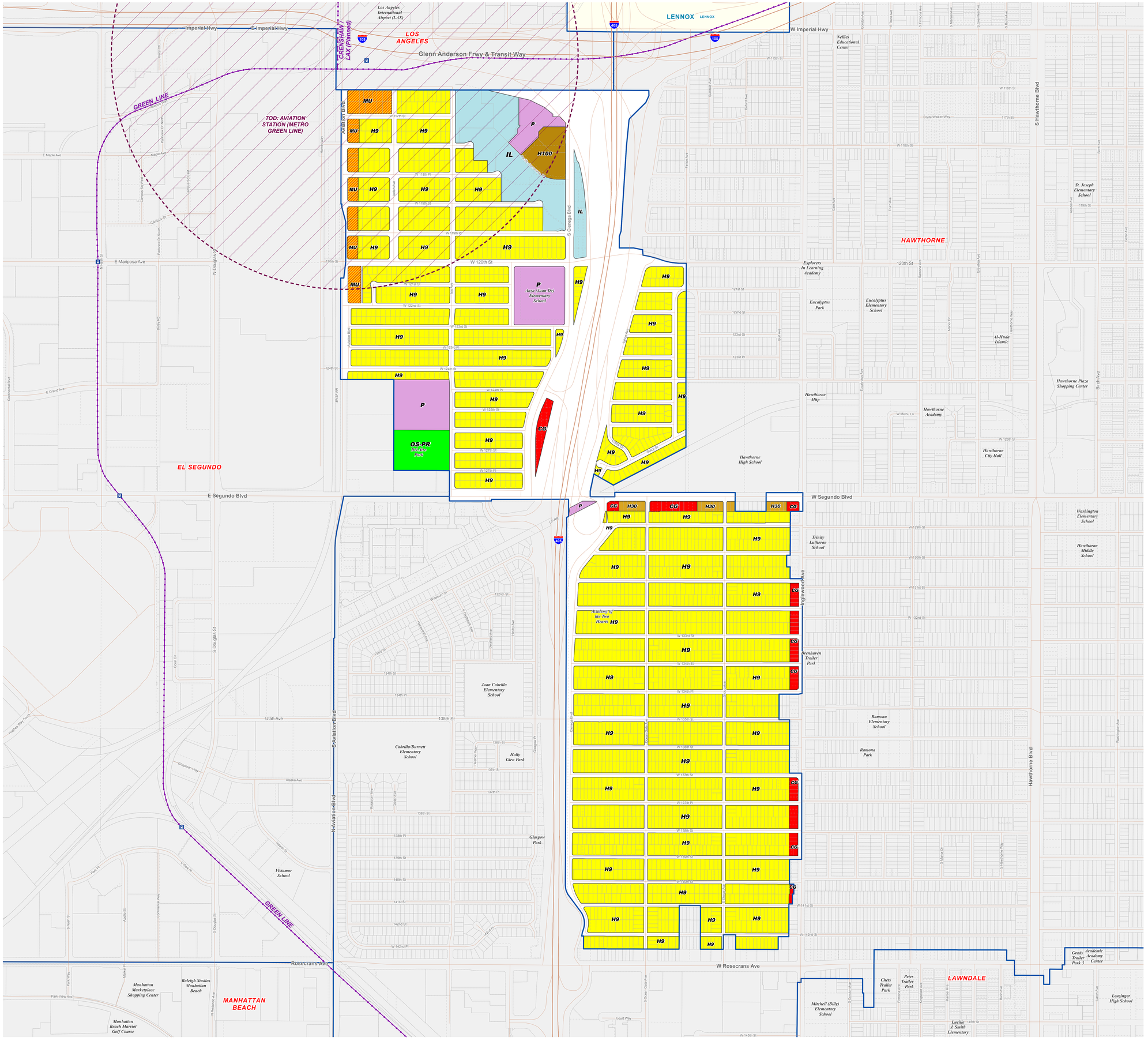

LEGEND

- RL1 - Rural Land 1
- RL2 - Rural Land 2
- RL5 - Rural Land 5
- RL10 - Rural Land 10
- RL20 - Rural Land 20
- RL40 - Rural Land 40
- H2 - Residential 2
- H5 - Residential 5
- H9 - Residential 9
- H18 - Residential 18
- H30 - Residential 30
- H50 - Residential 50
- H100 - Residential 100
- H150 - Residential 150
- CR - Rural Commercial
- CG - General Commercial
- CM - Major Commercial
- MU-R - Mixed Use - Rural
- MU - Mixed Use
- IL - Light Industrial
- IH - Heavy Industrial
- IO - Industrial Office
- P - Public and Semi-Public
- OS-BLM - Bureau of Land Management
- OS-C - Conservation
- OS-PR - Parks and Recreation
- OS-NF - National Forest
- W - Water
- MR - Mineral Resources
- ML - Military Land

Base Features

- Lot, Cut/Deed, Subdivision and Easement Line
- Parcels
- City / Unincorporated Community Boundary
- Surrounding City
- Surrounding Unincorporated Community
- Water Feature
- National Forest

Overlays *

- Transit Oriented District
- Employment Protection Districts
- Specific Plan (SP)

Transit Lines

- Metrolink Stations
- Metro Rail Stations
- Metrolink
- Transitways
- Light Rail - Existing
- Light Rail - Proposed
- Light Rail - Under Construction

SOURCE:

Street Centerline data from 2010 TIGER (US Census Bureau), modified through the LA County Countywide Address Management System (CAMS).

Parcel data is sourced from the L.A. County Assessor's Office.

* The Special Management Areas, which are comprised of environmentally sensitive, hazardous, and resource areas, are not shown on this map. Please refer to the General Plan Land Use Element for more information on the Special Management Areas.

VICINITY MAP:

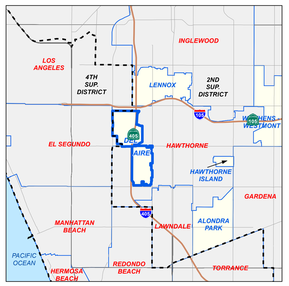

KEY MAP:

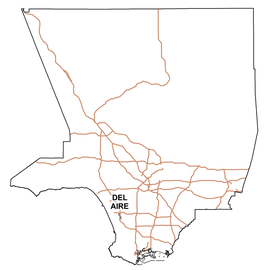

Current as of: May, 2014

LOS ANGELES COUNTY
Department of Regional Planning
320 W. Temple St.
Los Angeles, CA 90012

Scale in Feet

0 150 300 600 900 1,200

Figure A.6

Los Angeles County

EAST AZUSA & GLENDORA ISLANDS

Land Use Policy

LEGEND

- RL1 - Rural Land 1
- RL2 - Rural Land 2
- RL5 - Rural Land 5
- RL10 - Rural Land 10
- RL20 - Rural Land 20
- RL40 - Rural Land 40
- H2 - Residential 2
- H5 - Residential 5
- H9 - Residential 9
- H18 - Residential 18
- H30 - Residential 30
- H50 - Residential 50
- H100 - Residential 100
- H150 - Residential 150
- CR - Rural Commercial
- CG - General Commercial
- CM - Major Commercial
- MU-R - Mixed Use - Rural
- MU - Mixed Use
- IL - Light Industrial
- IH - Heavy Industrial
- IO - Industrial Office
- P - Public and Semi-Public
- OS-BLM - Bureau of Land Management
- OS-C - Conservation
- OS-PR - Parks and Recreation
- OS-NF - National Forest
- W - Water
- MR - Mineral Resources
- ML - Military Land

Base Features

- Lot, Cut/Deed, Subdivision and Easement Line
- Parcels
- City / Unincorporated Community Boundary
- Surrounding City
- Surrounding Unincorporated Community
- Water Feature
- National Forest

Overlays *

- Transit Oriented District
- Employment Protection Districts
- Specific Plan (SP)

Transit Lines

- Metrolink Stations
- Metro Rail Stations
- Metrolink
- Transitways
- Light Rail - Existing
- Light Rail - Proposed
- Light Rail - Under Construction

SOURCE:

Street Centerline data from 2010 TIGER (US Census Bureau), modified through the LA County Countywide Address Management System (CAMS).

Parcel data is sourced from the L.A. County Assessor's Office.

* The Special Management Areas, which are comprised of environmentally sensitive, hazardous, and resource areas, are not shown on this map. Please refer to the General Plan Land Use Element for more information on the Special Management Areas.

VICINITY MAP:

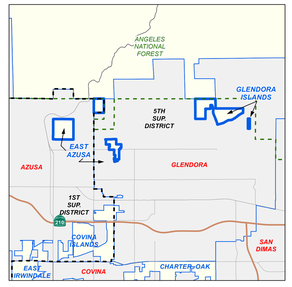

KEY MAP:

Current as of: May, 2014

LOS ANGELES COUNTY
Department of Regional Planning
320 W. Temple St.
Los Angeles, CA 90012

Scale in Feet

0 300 600 1,200 1,800 2,400

.\general_plan\map_documents\Prop_LUP_Zoning\2014_Land_Use_Zoning_Changes\LUP_2014_E_Azusa_Glendora_Islands.mxd

Figure A.7

Los Angeles County

EAST PASADENA - EAST SAN GABRIEL / SAN PASQUAL

Land Use Policy

LEGEND

- RL1 - Rural Land 1
- RL2 - Rural Land 2
- RL5 - Rural Land 5
- RL10 - Rural Land 10
- RL20 - Rural Land 20
- RL40 - Rural Land 40
- H2 - Residential 2
- H5 - Residential 5
- H9 - Residential 9
- H18 - Residential 18
- H30 - Residential 30
- H50 - Residential 50
- H100 - Residential 100
- H150 - Residential 150
- CR - Rural Commercial
- CG - General Commercial
- CM - Major Commercial
- MU-R - Mixed Use - Rural
- MU - Mixed Use
- IL - Light Industrial
- IH - Heavy Industrial
- IO - Industrial Office
- P - Public and Semi-Public
- OS-BLM - Bureau of Land Management
- OS-C - Conservation
- OS-PR - Parks and Recreation
- OS-NF - National Forest
- W - Water
- MR - Mineral Resources
- ML - Military Land

Base Features

- Lot, Cut/Deed, Subdivision and Easement Line
- Parcels
- City / Unincorporated Community Boundary
- Surrounding City
- Surrounding Unincorporated Community
- Water Feature
- National Forest

Overlays *

- Transit Oriented District
- Employment Protection Districts
- Specific Plan (SP)

Transit Lines

- Metrolink Stations
- Metro Rail Stations
- Metrolink
- Transitways
- Light Rail - Existing
- Light Rail - Proposed
- Light Rail - Under Construction

SOURCE:

Street Centerline data from 2010 TIGER (US Census Bureau), modified through the LA County Countywide Address Management System (CAMS).

Parcel data is sourced from the L.A. County Assessor's Office.

* The Special Management Areas, which are comprised of environmentally sensitive, hazardous, and resource areas, are not shown on this map. Please refer to the General Plan Land Use Element for more information on the Special Management Areas.

VICINITY MAP:

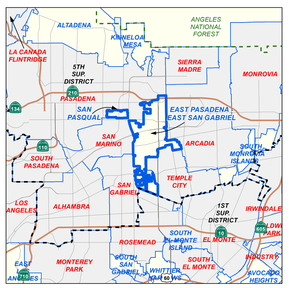

KEY MAP:

Current as of: May, 2014

LOS ANGELES COUNTY
Department of Regional Planning
320 W. Temple St.
Los Angeles, CA 90012

Scale in Feet

0 300 600 1,200 1,800 2,400

.\general_plan\map_documents\Prop_LUP_Zoning\2014_Land_Use_Zoning_Changes\LUP_2014_E_Pasadena_E_San_Gabriel_San_Pasqual.mxd

Figure A.8

Los Angeles County

EAST RANCHO DOMINGUEZ

Land Use Policy

LEGEND

- RL1 - Rural Land 1
- RL2 - Rural Land 2
- RL5 - Rural Land 5
- RL10 - Rural Land 10
- RL20 - Rural Land 20
- RL40 - Rural Land 40
- H2 - Residential 2
- H5 - Residential 5
- H9 - Residential 9
- H18 - Residential 18
- H30 - Residential 30
- H50 - Residential 50
- H100 - Residential 100
- H150 - Residential 150
- CR - Rural Commercial
- CG - General Commercial
- CM - Major Commercial
- MU-R - Mixed Use - Rural
- MU - Mixed Use
- IL - Light Industrial
- IH - Heavy Industrial
- IO - Industrial Office
- P - Public and Semi-Public
- OS-BLM - Bureau of Land Management
- OS-C - Conservation
- OS-PR - Parks and Recreation
- OS-NF - National Forest
- W - Water
- MR - Mineral Resources
- ML - Military Land

Base Features

- Lot, Cut/Deed, Subdivision and Easement Line
- Parcels
- City / Unincorporated Community Boundary
- Surrounding City
- Surrounding Unincorporated Community
- Water Feature
- National Forest

Overlays *

- Transit Oriented District
- Employment Protection Districts
- Specific Plan (SP)

Transit Lines

- Metrolink Stations
- Metro Rail Stations
- Metrolink
- Transitways
- Light Rail - Existing
- Light Rail - Proposed
- Light Rail - Under Construction

SOURCE:

Street Centerline data from 2010 TIGER (US Census Bureau), modified through the LA County Countywide Address Management System (CAMS).

Parcel data is sourced from the L.A. County Assessor's Office.

* The Special Management Areas, which are comprised of environmentally sensitive, hazardous, and resource areas, are not shown on this map. Please refer to the General Plan Land Use Element for more information on the Special Management Areas.

VICINITY MAP:

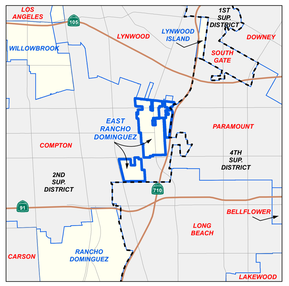

KEY MAP:

Current as of: May, 2014

LOS ANGELES COUNTY
Department of Regional Planning
320 W. Temple St.
Los Angeles, CA 90012

Scale in Feet

0 150 300 600 900 1,200

..\general_plan\map_documents\Prop_LUP_Zoning\2014_Land_Use_Zoning_Changes\LUP_2014_E_Rancho_Dominguez.mxd

Figure A.9

Los Angeles County

EAST SAN DIMAS & NORTHEAST SAN DIMAS

Land Use Policy

LEGEND

- RL1 - Rural Land 1
- RL2 - Rural Land 2
- RL5 - Rural Land 5
- RL10 - Rural Land 10
- RL20 - Rural Land 20
- RL40 - Rural Land 40
- H2 - Residential 2
- H5 - Residential 5
- H9 - Residential 9
- H18 - Residential 18
- H30 - Residential 30
- H50 - Residential 50
- H100 - Residential 100
- H150 - Residential 150
- CR - Rural Commercial
- CG - General Commercial
- CM - Major Commercial
- MU-R - Mixed Use - Rural
- MU - Mixed Use
- IL - Light Industrial
- IH - Heavy Industrial
- IO - Industrial Office
- P - Public and Semi-Public
- OS-BLM - Bureau of Land Management
- OS-C - Conservation
- OS-PR - Parks and Recreation
- OS-NF - National Forest
- W - Water
- MR - Mineral Resources
- ML - Military Land

Base Features

- Lot, Cut/Deed, Subdivision and Easement Line
- Parcels
- City / Unincorporated Community Boundary
- Surrounding City
- Surrounding Unincorporated Community
- Water Feature
- National Forest

Overlays *

- Transit Oriented District
- Employment Protection Districts
- Specific Plan (SP)

Transit Lines

- Metrolink Stations
- Metro Rail Stations
- Metrolink
- Transitways
- Light Rail - Existing
- Light Rail - Proposed
- Light Rail - Under Construction

SOURCE:

Street Centerline data from 2010 TIGER (US Census Bureau), modified through the LA County Countywide Address Management System (CAMS).

Parcel data is sourced from the L.A. County Assessor's Office.

* The Special Management Areas, which are comprised of environmentally sensitive, hazardous, and resource areas, are not shown on this map. Please refer to the General Plan Land Use Element for more information on the Special Management Areas.

VICINITY MAP:

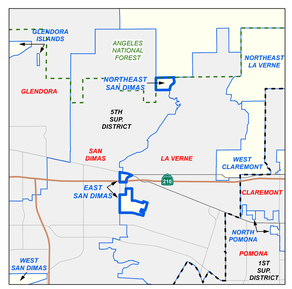

KEY MAP:

Current as of: May, 2014

LOS ANGELES COUNTY
Department of Regional Planning
320 W. Temple St.
Los Angeles, CA 90012

Scale in Feet

0 200 400 800 1,200 1,600

..\general_plan\map_documents\Prop_LUP_Zoning\2014_Land_Use_Zoning_Changes\LUP_2014_E_San_Dimas_NE_San_Dimas.mxd

Figure A.10

Los Angeles County

FLORENCE-FIRESTONE

Land Use Policy

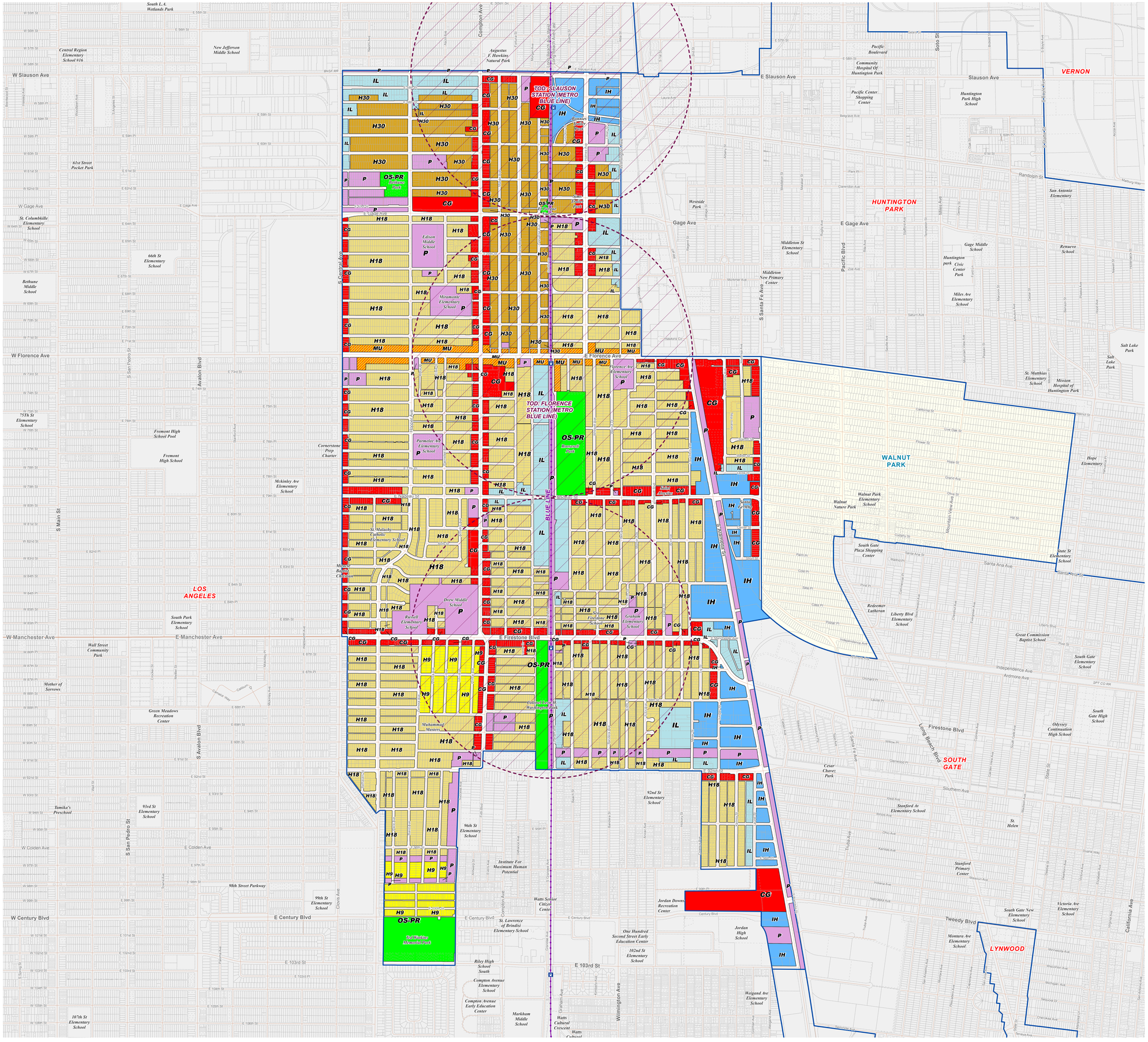
TOD: SLAUSON STATION (METRO BLUE LINE)
TOD: FLORENCE STATION (METRO BLUE LINE)
OS-PR
Bethune Park
Bonnie Beach Park
Nimoy Park
Westside Park
Roosevelt Park
Parmelee-Nix Elementary School
Edison Middle School
Miramonte Elementary School
Florence Ave Elementary School
Graham Elementary School
Russell Elementary School
Drew Middle School
Muhammad Masters
Gallegos-Nuestro Park
Watts Senior Citizen Center
Jordan Downs Recreation Center
Ted Watkins Memorial Park
Augustus F. Hawkins Natural Park
Bannister Park
Augustus Hawkins Park
Cesar Chavez Park
Jordan High School
Watts Cultural Crescent
Watts Cultural Crescent
HUNTINGTON PARK
VERNON
WALNUT PARK
SOUTH GATE
LYNWOOD
LOS ANGELES
Slauson Ave
E Slauson Ave
Gage Ave
E Gage Ave
W Florence Ave
E Florence Ave
Firestone Blvd
E Firestone Blvd
Compton Ave
Central Ave
Avalon Blvd
Pacific Blvd
Long Beach Blvd
Santa Fe Ave
Soto St
Alameda St
Main St
San Pedro St
Manchester Ave
Century Blvd
Colden Ave
Randolph St
Santa Ana Blvd
Tweedy Blvd
Southern Ave
Ardmore Ave
Independence Ave
Wilmington Ave
California Ave
BLUE LINE
South L.A. Wetlands Park
Central Region Elementary School #16
New Jefferson Middle School
81st Street Pocket Park
St. Columbkille Elementary School
66th St Elementary School
Bethune Middle School
75th St Elementary School
Fremont High School Pool
Fremont High School
Cornerstone Prep Charter
McKinley Ave Elementary School
St. Malachy Catholic Elementary School
Mother Of Sorrows
South Park Elementary School
Wall Street Community Park
Green Meadows Recreation Center
Tamika's Preschool
93rd St Elementary School
99th St Elementary School
98th Street Parkway
187th St Elementary School
Markham Middle School
Compton Avenue Elementary School
Compton Avenue Early Education Center
Riley High School South
St. Lawrence of Brindisi Elementary School
Institute For Maximum Human Potential
96th St Elementary School
92nd St Elementary School
One Hundred Second Street Early Education Center
102nd St Elementary School
Weigand Ave Elementary School
Pacific Boulevard
Community Hospital Of Huntington Park
Pacific Center Shopping Center
Huntington Park High School
San Antonio Elementary
Renuevo School
Gage Middle School
Huntington park Civic Center Park
Middleton St Elementary School
Middleton New Primary Center
Miles Ave Elementary School
St. Matthias Elementary School
Mission Hospital of Huntington Park
Salt Lake Park
Hope Elementary
Walnut Park Elementary School
Walnut Nature Park
South Gate Plaza Shopping Center
Gate St Elementary School
Redeemer Lutheran
Liberty Blvd Elementary School
Great Commission Baptist School
South Gate Elementary School
Odyssey Continuation High School
South Gate High School
Stanford Av Elementary School
St. Helen
Stanford Primary Center
South Gate New Elementary School
Victoria Ave Elementary School
Montara Ave Elementary School
Cesar Chavez Park
Nuestra Alegria
Mount Carmel Academy
Mount Carmel Academy
Hanawalt Park
Hanawalt Park
Hanawalt Park

Figure A.11

Los Angeles County

GATEWAY ISLANDS

Land Use Policy

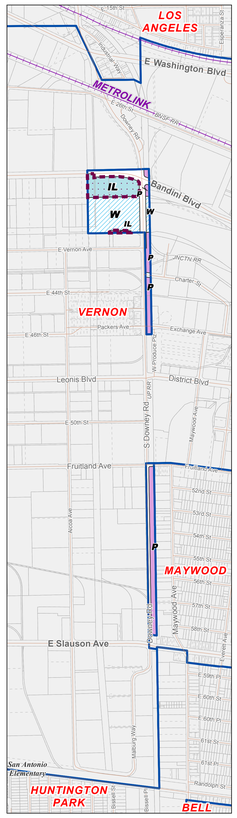

BANDINI ISLANDS

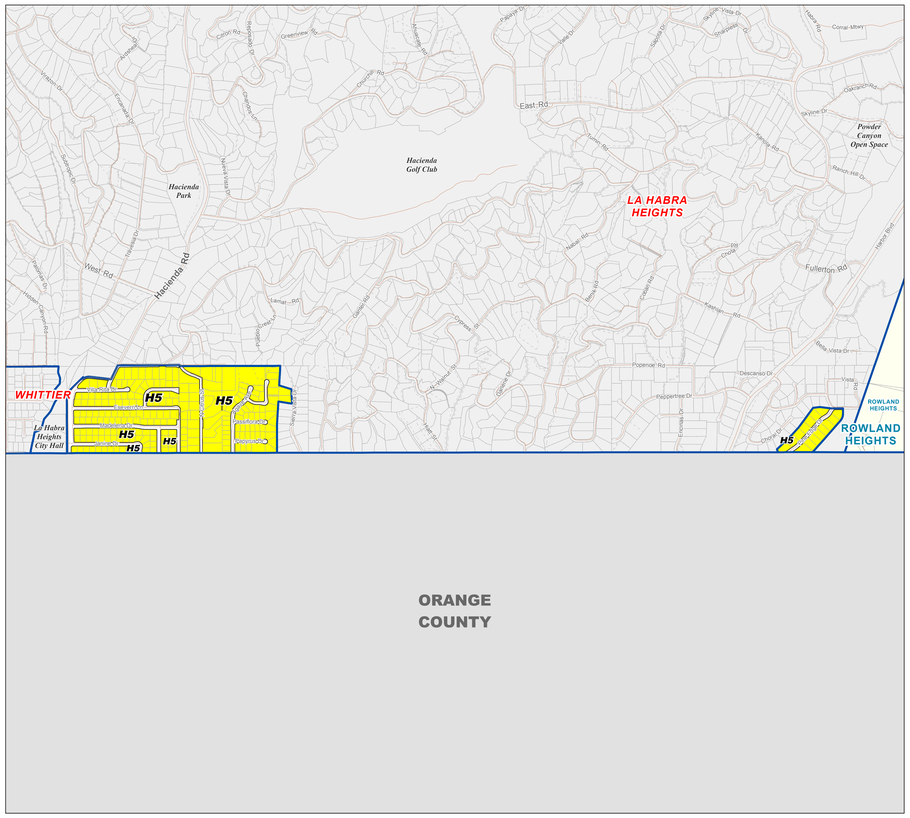

LA HABRA HEIGHTS ISLANDS

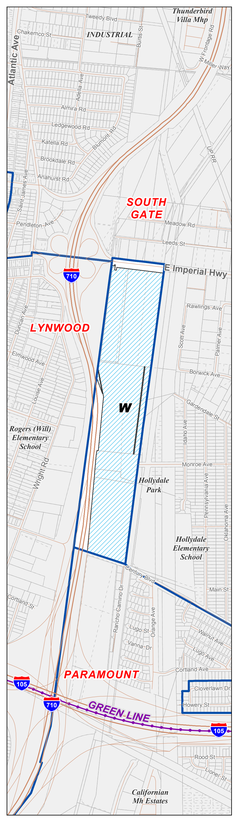

LYNWOOD ISLAND

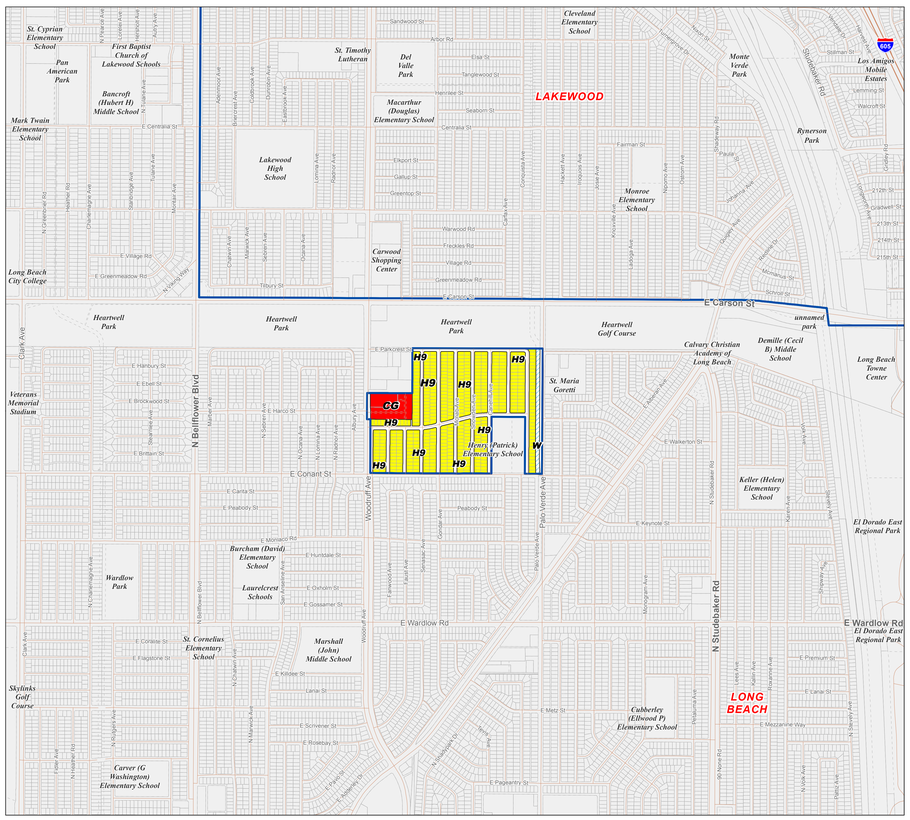

LONG BEACH ISLAND

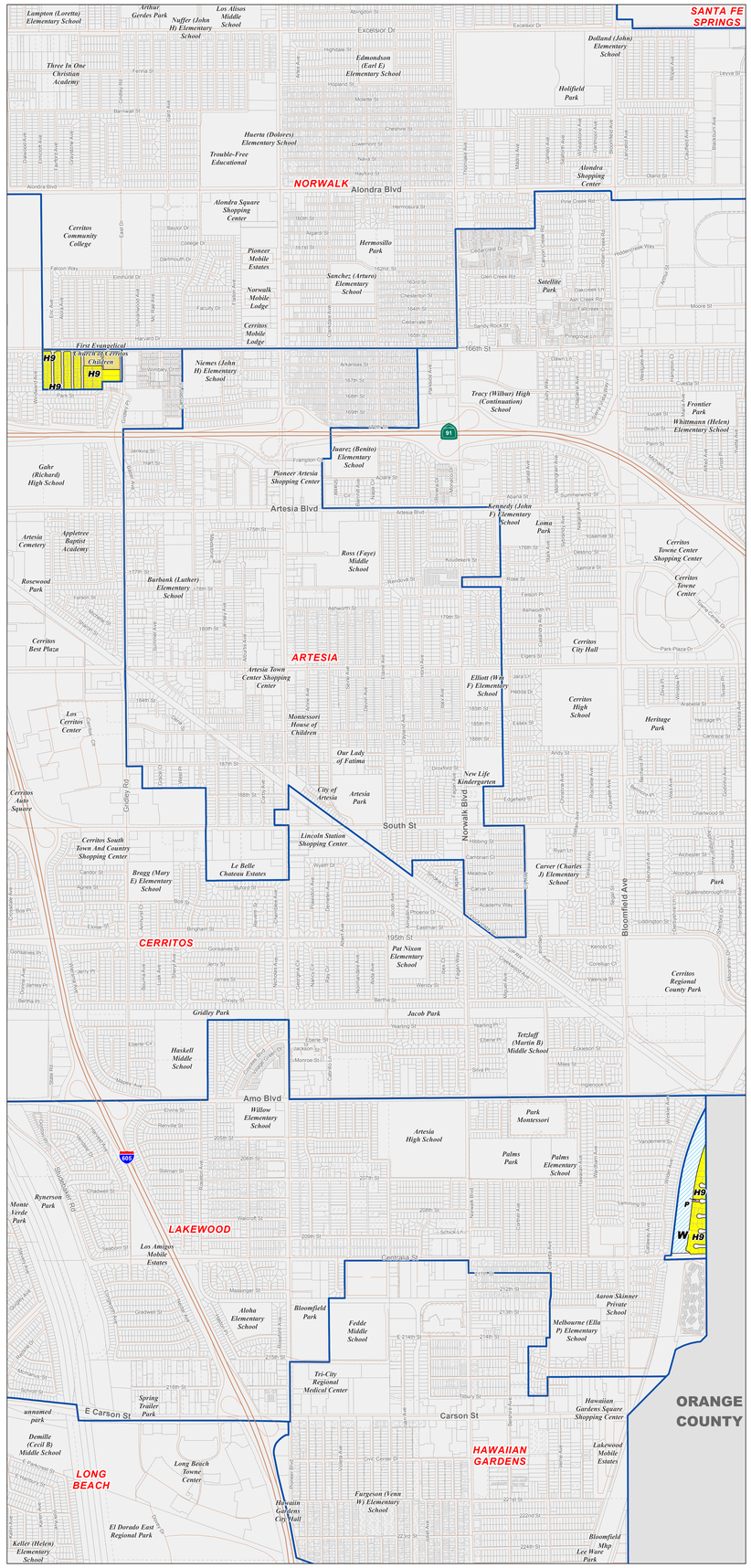

CERRITOS ISLANDS

LEGEND

- RL1 - Rural Land 1
- RL2 - Rural Land 2
- RL5 - Rural Land 5
- RL10 - Rural Land 10
- RL20 - Rural Land 20
- RL40 - Rural Land 40
- H2 - Residential 2
- H5 - Residential 5
- H9 - Residential 9
- H18 - Residential 18
- H30 - Residential 30
- H50 - Residential 50
- H100 - Residential 100
- H150 - Residential 150
- CR - Rural Commercial
- CG - General Commercial
- CM - Major Commercial
- MU-R - Mixed Use - Rural
- MU - Mixed Use
- IL - Light Industrial
- IH - Heavy Industrial
- IO - Industrial Office
- P - Public and Semi-Public
- OS-BLM - Bureau of Land Management
- OS-C - Conservation
- OS-PR - Parks and Recreation
- OS-NF - National Forest
- W - Water
- MR - Mineral Resources
- ML - Military Land

Base Features

- Lot, Cut/Deed, Subdivision and Easement Line
- Parcels
- City / Unincorporated Community Boundary
- Surrounding City
- Surrounding Unincorporated Community
- Water Feature
- National Forest

Overlays *

- Transit Oriented District
- Employment Protection Districts
- Specific Plan (SP)

Transit Lines

- Metrolink Stations
- Metro Rail Stations
- Metrolink
- Transitways
- Light Rail - Existing
- Light Rail - Proposed
- Light Rail - Under Construction

SOURCE:

Street Centerline data from 2010 TIGER (US Census Bureau), modified through the LA County Countywide Address Management System (CAMS).

Parcel data is sourced from the L.A. County Assessor's Office.

* The Special Management Areas, which are comprised of environmentally sensitive, hazardous, and resource areas, are not shown on this map. Please refer to the General Plan Land Use Element for more information on the Special Management Areas.

VICINITY MAP:

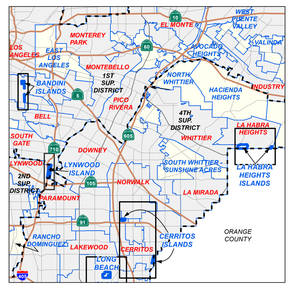

KEY MAP:

Current as of: May, 2014

LOS ANGELES COUNTY
Department of Regional Planning
320 W. Temple St.
Los Angeles, CA 90012

Scale in Feet

0 375 750 1,500 2,250 3,000

Figure A.12

Los Angeles County

KAGEL / LOPEZ CANYONS

Land Use Policy

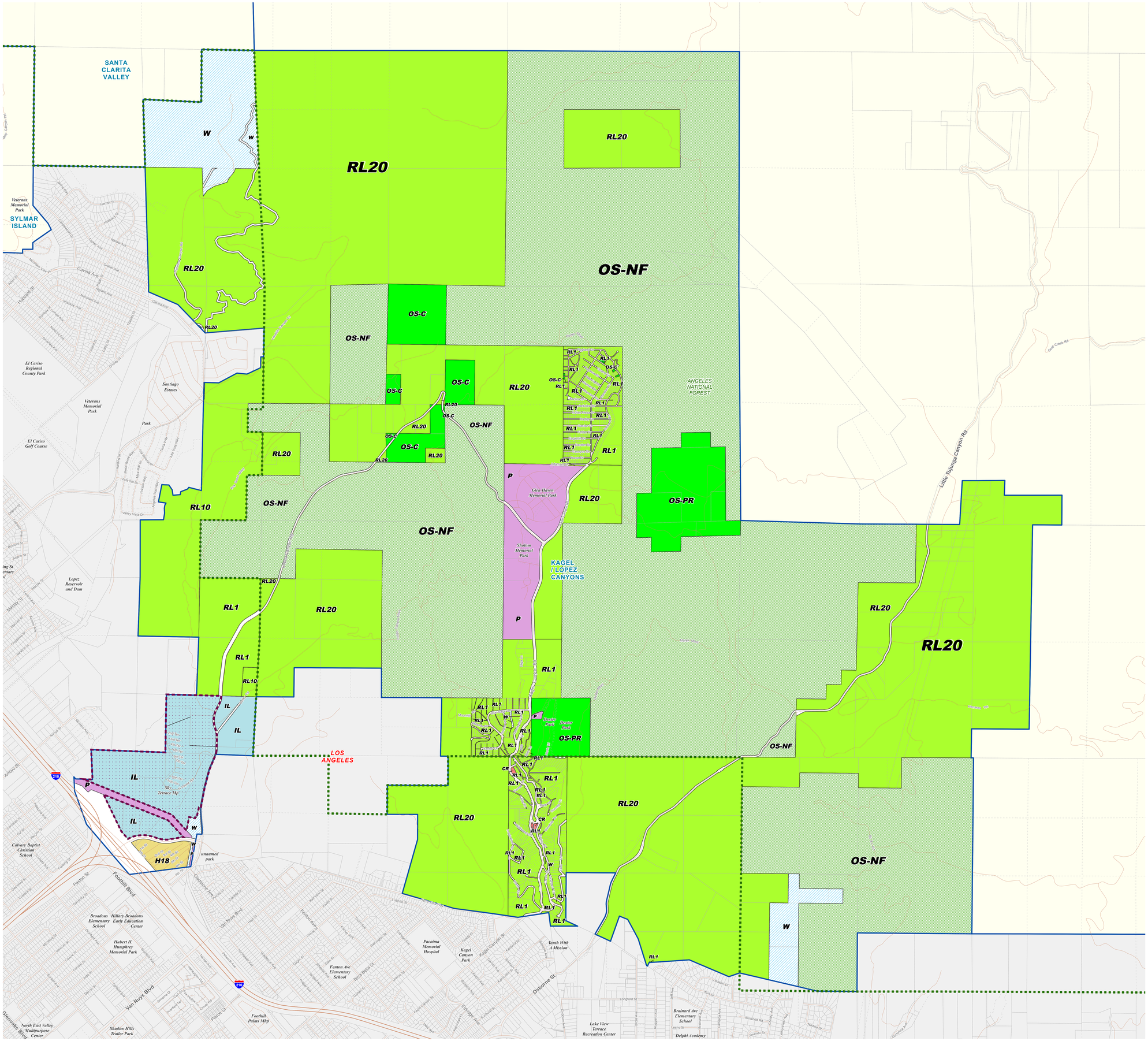

LEGEND

- RL1 - Rural Land 1
- RL2 - Rural Land 2
- RL5 - Rural Land 5
- RL10 - Rural Land 10
- RL20 - Rural Land 20
- RL40 - Rural Land 40
- H2 - Residential 2
- H5 - Residential 5
- H9 - Residential 9
- H18 - Residential 18
- H30 - Residential 30
- H50 - Residential 50
- H100 - Residential 100
- H150 - Residential 150
- CR - Rural Commercial
- CG - General Commercial
- CM - Major Commercial
- MU-R - Mixed Use - Rural
- MU - Mixed Use
- IL - Light Industrial
- IH - Heavy Industrial
- IO - Industrial Office
- P - Public and Semi-Public
- OS-BLM - Bureau of Land Management
- OS-C - Conservation
- OS-PR - Parks and Recreation
- OS-NF - National Forest
- W - Water
- MR - Mineral Resources
- ML - Military Land

Base Features

- Lot, Cut/Deed, Subdivision and Easement Line
- Parcels
- City / Unincorporated Community Boundary
- Surrounding City
- Surrounding Unincorporated Community
- Water Feature
- National Forest

Overlays *

- Transit Oriented District
- Employment Protection Districts
- Specific Plan (SP)

Transit Lines

- Metrolink Stations
- Metro Rail Stations
- Metrolink
- Transitways
- Light Rail - Existing
- Light Rail - Proposed
- Light Rail - Under Construction

SOURCE:

Street Centerline data from 2010 TIGER (US Census Bureau), modified through the LA County Countywide Address Management System (CAMS).

Parcel data is sourced from the L.A. County Assessor's Office.

* The Special Management Areas, which are comprised of environmentally sensitive, hazardous, and resource areas, are not shown on this map. Please refer to the General Plan Land Use Element for more information on the Special Management Areas.

VICINITY MAP:

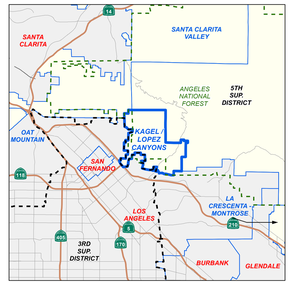

KEY MAP:

Current as of: May, 2014

LOS ANGELES COUNTY
Department of Regional Planning
320 W. Temple St.
Los Angeles, CA 90012

Scale in Feet

0 300 600 1,200 1,800 2,400

Figure A.13

Los Angeles County

KINNELOA MESA

Land Use Policy

LEGEND

- RL1 - Rural Land 1
- RL2 - Rural Land 2
- RL5 - Rural Land 5
- RL10 - Rural Land 10
- RL20 - Rural Land 20
- RL40 - Rural Land 40
- H2 - Residential 2
- H5 - Residential 5
- H9 - Residential 9
- H18 - Residential 18
- H30 - Residential 30
- H50 - Residential 50
- H100 - Residential 100
- H150 - Residential 150
- CR - Rural Commercial
- CG - General Commercial
- CM - Major Commercial
- MU-R - Mixed Use - Rural
- MU - Mixed Use
- IL - Light Industrial
- IH - Heavy Industrial
- IO - Industrial Office
- P - Public and Semi-Public
- OS-BLM - Bureau of Land Management
- OS-C - Conservation
- OS-PR - Parks and Recreation
- OS-NF - National Forest
- W - Water
- MR - Mineral Resources
- ML - Military Land

Base Features

- Lot, Cut/Deed, Subdivision and Easement Line
- Parcels
- City / Unincorporated Community Boundary
- Surrounding City
- Surrounding Unincorporated Community
- Water Feature
- National Forest

Overlays *

- Transit Oriented District
- Employment Protection Districts
- Specific Plan (SP)

Transit Lines

- Metrolink Stations
- Metro Rail Stations
- Metrolink
- Transitways
- Light Rail - Existing
- Light Rail - Proposed
- Light Rail - Under Construction

SOURCE:

Street Centerline data from 2010 TIGER (US Census Bureau), modified through the LA County Countywide Address Management System (CAMS).

Parcel data is sourced from the L.A. County Assessor's Office.

* The Special Management Areas, which are comprised of environmentally sensitive, hazardous, and resource areas, are not shown on this map. Please refer to the General Plan Land Use Element for more information on the Special Management Areas.

VICINITY MAP:

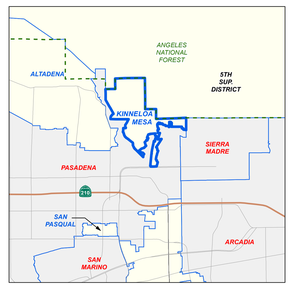

KEY MAP:

Current as of: May, 2014

LOS ANGELES COUNTY
Department of Regional Planning
320 W. Temple St.
Los Angeles, CA 90012

Scale in Feet

0 150 300 600 900 1,200

Figure A.14

Los Angeles County

LA CRESCENTA - MONTROSE

Land Use Policy

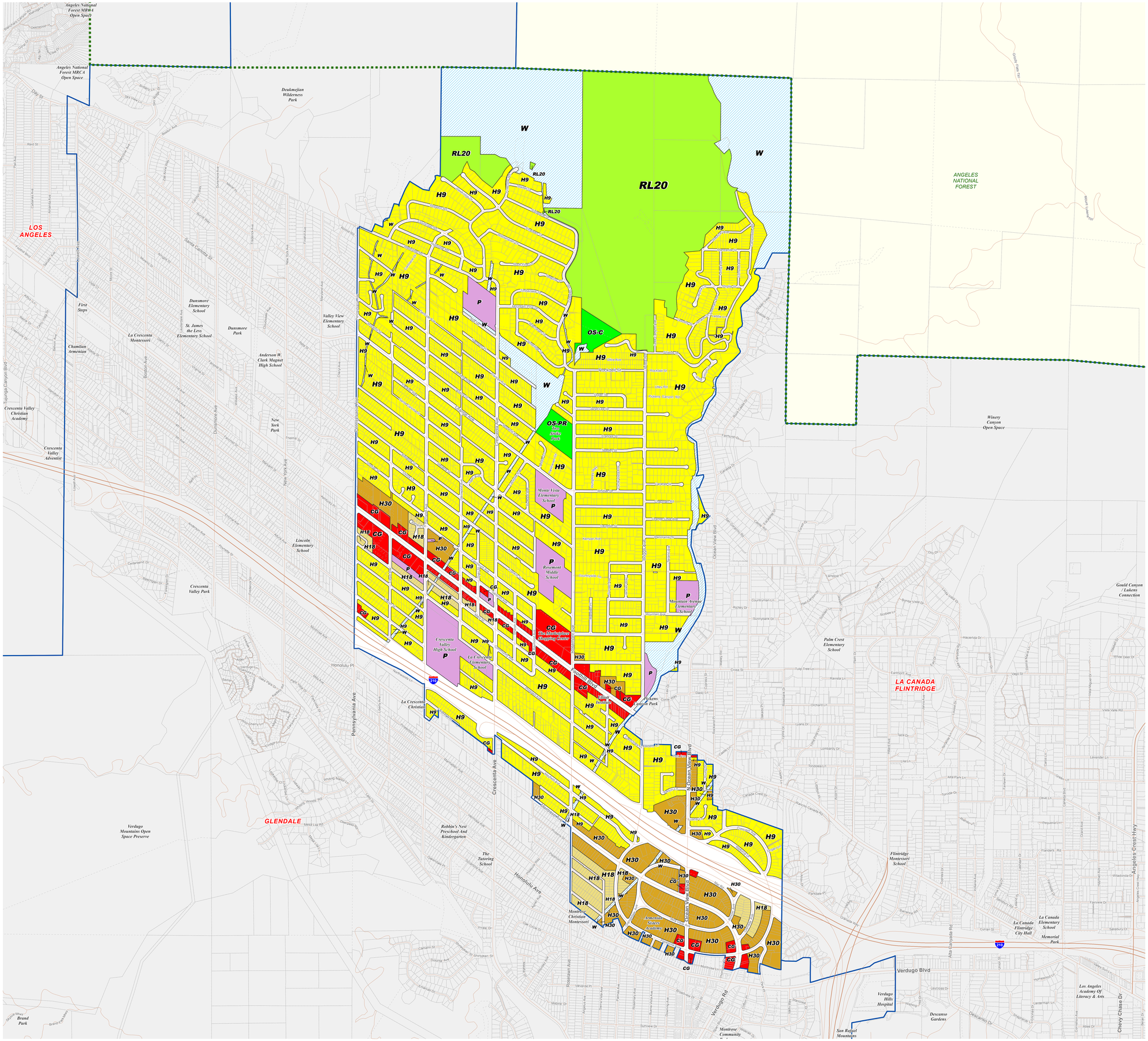

LEGEND

- RL1 - Rural Land 1
- RL2 - Rural Land 2
- RL5 - Rural Land 5
- RL10 - Rural Land 10
- RL20 - Rural Land 20
- RL40 - Rural Land 40
- H2 - Residential 2
- H5 - Residential 5
- H9 - Residential 9
- H18 - Residential 18
- H30 - Residential 30
- H50 - Residential 50
- H100 - Residential 100
- H150 - Residential 150
- CR - Rural Commercial
- CG - General Commercial
- CM - Major Commercial
- MU-R - Mixed Use - Rural
- MU - Mixed Use
- IL - Light Industrial
- IH - Heavy Industrial
- IO - Industrial Office
- P - Public and Semi-Public
- OS-BLM - Bureau of Land Management
- OS-C - Conservation
- OS-PR - Parks and Recreation
- OS-NF - National Forest
- W - Water
- MR - Mineral Resources
- ML - Military Land

Base Features

- Lot, Cut/Deed, Subdivision and Easement Line
- Parcels
- City / Unincorporated Community Boundary
- Surrounding City
- Surrounding Unincorporated Community
- Water Feature
- National Forest

Overlays *

- Transit Oriented District
- Employment Protection Districts
- Specific Plan (SP)

Transit Lines

- Metrolink Stations
- Metro Rail Stations
- Metrolink
- Transitways
- Light Rail - Existing
- Light Rail - Proposed
- Light Rail - Under Construction

SOURCE:

Street Centerline data from 2010 TIGER (US Census Bureau), modified through the LA County Countywide Address Management System (CAMS).

Parcel data is sourced from the L.A. County Assessor's Office.

* The Special Management Areas, which are comprised of environmentally sensitive, hazardous, and resource areas, are not shown on this map. Please refer to the General Plan Land Use Element for more information on the Special Management Areas.

VICINITY MAP:

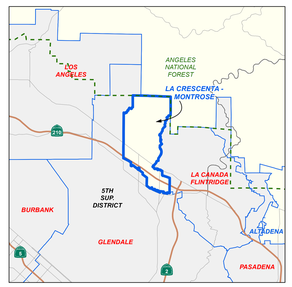

KEY MAP:

Current as of: May, 2014

Scale in Feet

0 250 500 1,000 1,500 2,000

LOS ANGELES COUNTY
Department of Regional Planning
320 W. Temple St.
Los Angeles, CA 90012

Figure A.15

Los Angeles County

LA RAMBLA & WESTFIELD

Land Use Policy

LEGEND

- RL1 - Rural Land 1
- RL2 - Rural Land 2
- RL5 - Rural Land 5
- RL10 - Rural Land 10
- RL20 - Rural Land 20
- RL40 - Rural Land 40
- H2 - Residential 2
- H5 - Residential 5
- H9 - Residential 9
- H18 - Residential 18
- H30 - Residential 30
- H50 - Residential 50
- H100 - Residential 100
- H150 - Residential 150
- CR - Rural Commercial
- CG - General Commercial
- CM - Major Commercial
- MU-R - Mixed Use - Rural
- MU - Mixed Use
- IL - Light Industrial
- IH - Heavy Industrial
- IO - Industrial Office
- P - Public and Semi-Public
- OS-BLM - Bureau of Land Management
- OS-C - Conservation
- OS-PR - Parks and Recreation
- OS-NF - National Forest
- W - Water
- MR - Mineral Resources
- ML - Military Land

Base Features

- Lot, Cut/Deed, Subdivision and Easement Line
- Parcels
- City / Unincorporated Community Boundary
- Surrounding City
- Surrounding Unincorporated Community
- Water Feature
- National Forest

Overlays *

- Transit Oriented District
- Employment Protection Districts
- Specific Plan (SP)

Transit Lines

- Metrolink Stations
- Metro Rail Stations
- Metrolink
- Transitways
- Light Rail - Existing
- Light Rail - Proposed
- Light Rail - Under Construction

SOURCE:

Street Centerline data from 2010 TIGER (US Census Bureau), modified through the LA County Countywide Address Management System (CAMS).

Parcel data is sourced from the L.A. County Assessor's Office.

* The Special Management Areas, which are comprised of environmentally sensitive, hazardous, and resource areas, are not shown on this map. Please refer to the General Plan Land Use Element for more information on the Special Management Areas.

VICINITY MAP:

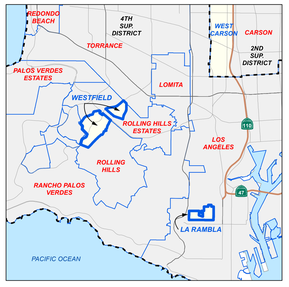

KEY MAP:

Current as of: May, 2014

LOS ANGELES COUNTY
Department of Regional Planning
320 W. Temple St.
Los Angeles, CA 90012

Scale in Feet

0 250 500 1,000 1,500 2,000

..\general_plan\map_documents\Prop_LUP_Zoning\2014_Land_Use_Zoning_Changes\LUP_2014_La_Rambla_Westfield.mxd

Figure A.16

Los Angeles County

LADERA HEIGHTS / VIEWPARK - WINDSOR HILLS

Land Use Policy

LEGEND

- RL1 - Rural Land 1
- RL2 - Rural Land 2
- RL5 - Rural Land 5
- RL10 - Rural Land 10
- RL20 - Rural Land 20
- RL40 - Rural Land 40
- H2 - Residential 2
- H5 - Residential 5
- H9 - Residential 9
- H18 - Residential 18
- H30 - Residential 30
- H50 - Residential 50
- H100 - Residential 100
- H150 - Residential 150
- CR - Rural Commercial
- CG - General Commercial
- CM - Major Commercial
- MU-R - Mixed Use - Rural
- MU - Mixed Use
- IL - Light Industrial
- IH - Heavy Industrial
- IO - Industrial Office
- P - Public and Semi-Public
- OS-BLM - Bureau of Land Management
- OS-C - Conservation
- OS-PR - Parks and Recreation
- OS-NF - National Forest
- W - Water
- MR - Mineral Resources
- ML - Military Land

Base Features

- Lot, Cut/Deed, Subdivision and Easement Line
- Parcels
- City / Unincorporated Community Boundary
- Surrounding City
- Surrounding Unincorporated Community
- Water Feature
- National Forest

Overlays *

- Transit Oriented District
- Employment Protection Districts
- Specific Plan (SP)

Transit Lines

- Metrolink Stations
- Metro Rail Stations
- Metrolink
- Transitways
- Light Rail - Existing
- Light Rail - Proposed
- Light Rail - Under Construction

SOURCE:

Street Centerline data from 2010 TIGER (US Census Bureau), modified through the LA County Countywide Address Management System (CAMS).

Parcel data is sourced from the L.A. County Assessor's Office.

* The Special Management Areas, which are comprised of environmentally sensitive, hazardous, and resource areas, are not shown on this map. Please refer to the General Plan Land Use Element for more information on the Special Management Areas.

VICINITY MAP:

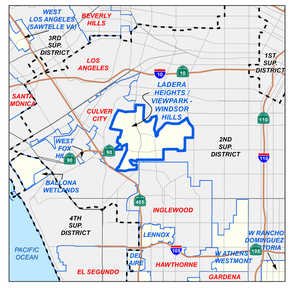

KEY MAP:

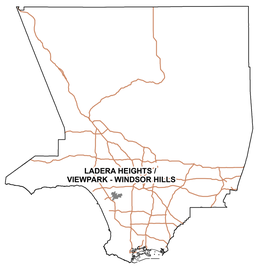

Current as of: May, 2014

LOS ANGELES COUNTY
Department of Regional Planning
320 W. Temple St.
Los Angeles, CA 90012

Scale in Feet

0 250 500 1,000 1,500 2,000

Figure A.17

Los Angeles County

LENNOX

Land Use Policy

LEGEND

- RL1 - Rural Land 1
- RL2 - Rural Land 2
- RL5 - Rural Land 5
- RL10 - Rural Land 10
- RL20 - Rural Land 20
- RL40 - Rural Land 40
- H2 - Residential 2
- H5 - Residential 5
- H9 - Residential 9
- H18 - Residential 18
- H30 - Residential 30
- H50 - Residential 50
- H100 - Residential 100
- H150 - Residential 150
- CR - Rural Commercial
- CG - General Commercial
- CM - Major Commercial
- MU-R - Mixed Use - Rural
- MU - Mixed Use
- IL - Light Industrial
- IH - Heavy Industrial
- IO - Industrial Office
- P - Public and Semi-Public
- OS-BLM - Bureau of Land Management
- OS-C - Conservation
- OS-PR - Parks and Recreation
- OS-NF - National Forest
- W - Water
- MR - Mineral Resources
- ML - Military Land

Base Features

- Lot, Cut/Deed, Subdivision and Easement Line
- Parcels
- City / Unincorporated Community Boundary
- Surrounding City
- Surrounding Unincorporated Community
- Water Feature
- National Forest

Overlays *

- Transit Oriented District
- Employment Protection Districts
- Specific Plan (SP)

Transit Lines

- Metrolink Stations
- Metro Rail Stations
- Metrolink
- Transitways
- Light Rail - Existing
- Light Rail - Proposed
- Light Rail - Under Construction

SOURCE:

Street Centerline data from 2010 TIGER (US Census Bureau), modified through the LA County Countywide Address Management System (CAMS).

Parcel data is sourced from the L.A. County Assessor's Office.

* The Special Management Areas, which are comprised of environmentally sensitive, hazardous, and resource areas, are not shown on this map. Please refer to the General Plan Land Use Element for more information on the Special Management Areas.

VICINITY MAP:

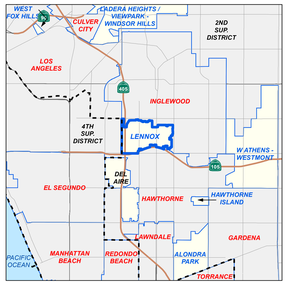

KEY MAP:

Current as of: May, 2014

LOS ANGELES COUNTY
Department of Regional Planning
320 W. Temple St.
Los Angeles, CA 90012

Scale in Feet

0 100 200 400 600 800

..\general_plan\map_documents\Prop_LUP_Zoning\2014_Land_Use_Zoning_Changes\LUP_2014_Lennox.mxd

Figure A.18

Los Angeles County

NORTH CLAREMONT & NORTHEAST LA VERNE

Land Use Policy

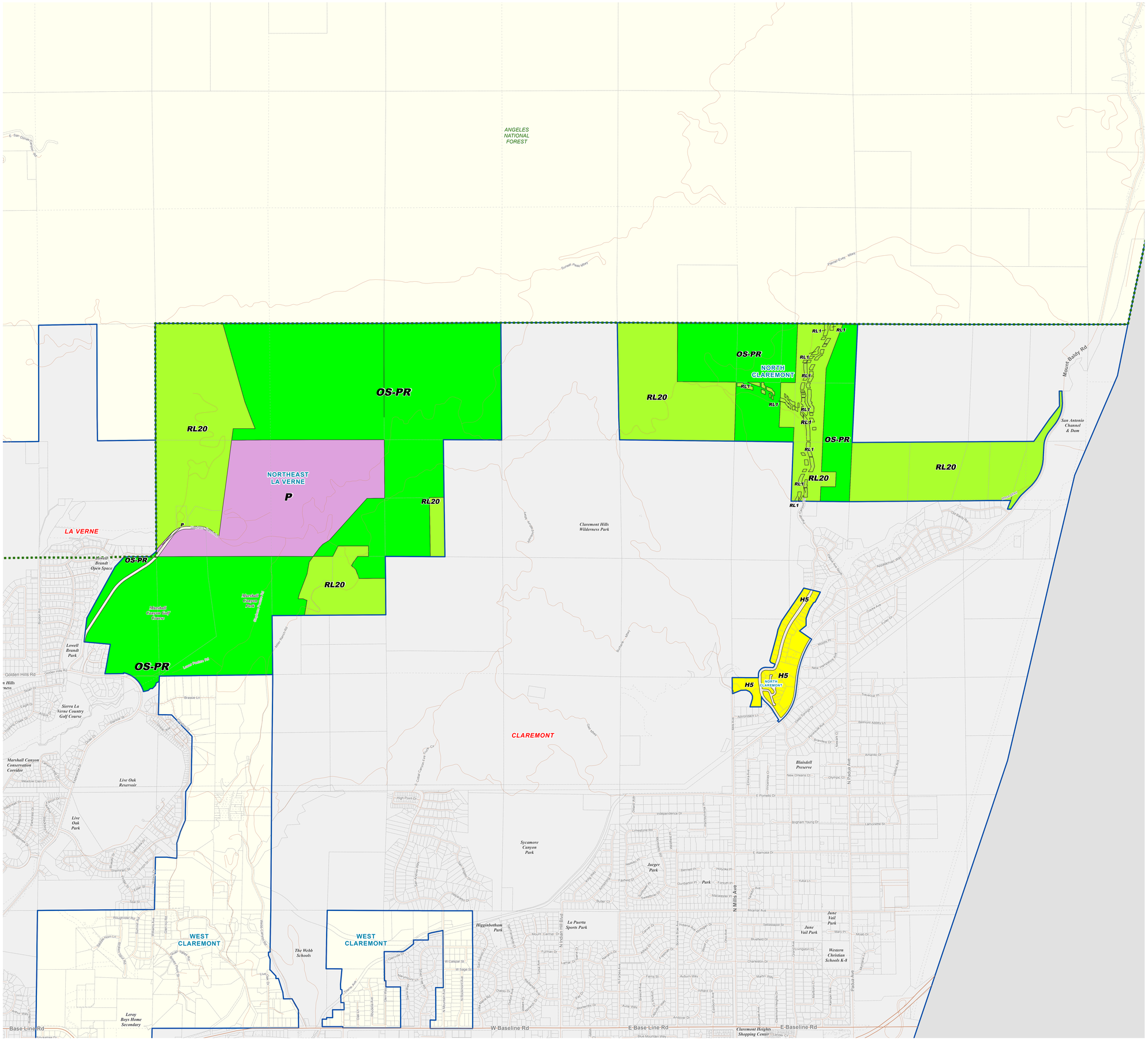

LEGEND

- RL1 - Rural Land 1
- RL2 - Rural Land 2
- RL5 - Rural Land 5
- RL10 - Rural Land 10
- RL20 - Rural Land 20
- RL40 - Rural Land 40
- H2 - Residential 2
- H5 - Residential 5
- H9 - Residential 9
- H18 - Residential 18
- H30 - Residential 30
- H50 - Residential 50
- H100 - Residential 100
- H150 - Residential 150
- CR - Rural Commercial
- CG - General Commercial
- CM - Major Commercial
- MU-R - Mixed Use - Rural
- MU - Mixed Use
- IL - Light Industrial
- IH - Heavy Industrial
- IO - Industrial Office
- P - Public and Semi-Public
- OS-BLM - Bureau of Land Management
- OS-C - Conservation
- OS-PR - Parks and Recreation
- OS-NF - National Forest
- OS-W - Water
- MR - Mineral Resources
- ML - Military Land

Base Features

- Lot, Cut/Deed, Subdivision and Easement Line
- Parcels
- City / Unincorporated Community Boundary
- Surrounding City
- Surrounding Unincorporated Community
- Water Feature
- National Forest

Overlays *

- Transit Oriented District
- Employment Protection Districts
- Specific Plan (SP)

Transit Lines

- Metrolink Stations
- Metro Rail Stations
- Metrolink
- Transitways
- Light Rail - Existing
- Light Rail - Proposed
- Light Rail - Under Construction

Street network data were derived from the Thomas Bros. database and reproduced with permission from Thomas Bros. Maps.

Parcel data is sourced from the L.A. County Assessor's Office.

* The Special Management Areas, which are comprised of environmentally sensitive, hazardous, and resource areas, are not shown on this map. Please refer to the General Plan Land Use Element for more information on the Special Management Areas.

VICINITY MAP:

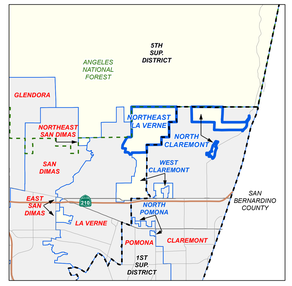

KEY MAP:

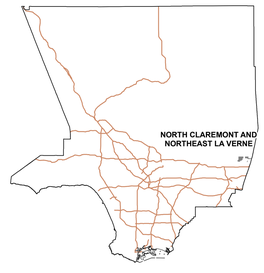

Current as of: May, 2014

LOS ANGELES COUNTY
Department of Regional Planning
320 W. Temple St.
Los Angeles, CA 90012

Scale in Feet

0 300 600 1,200 1,800 2,400

Figure A.19

Los Angeles County

NORTH POMONA & WEST CLAREMONT

Land Use Policy

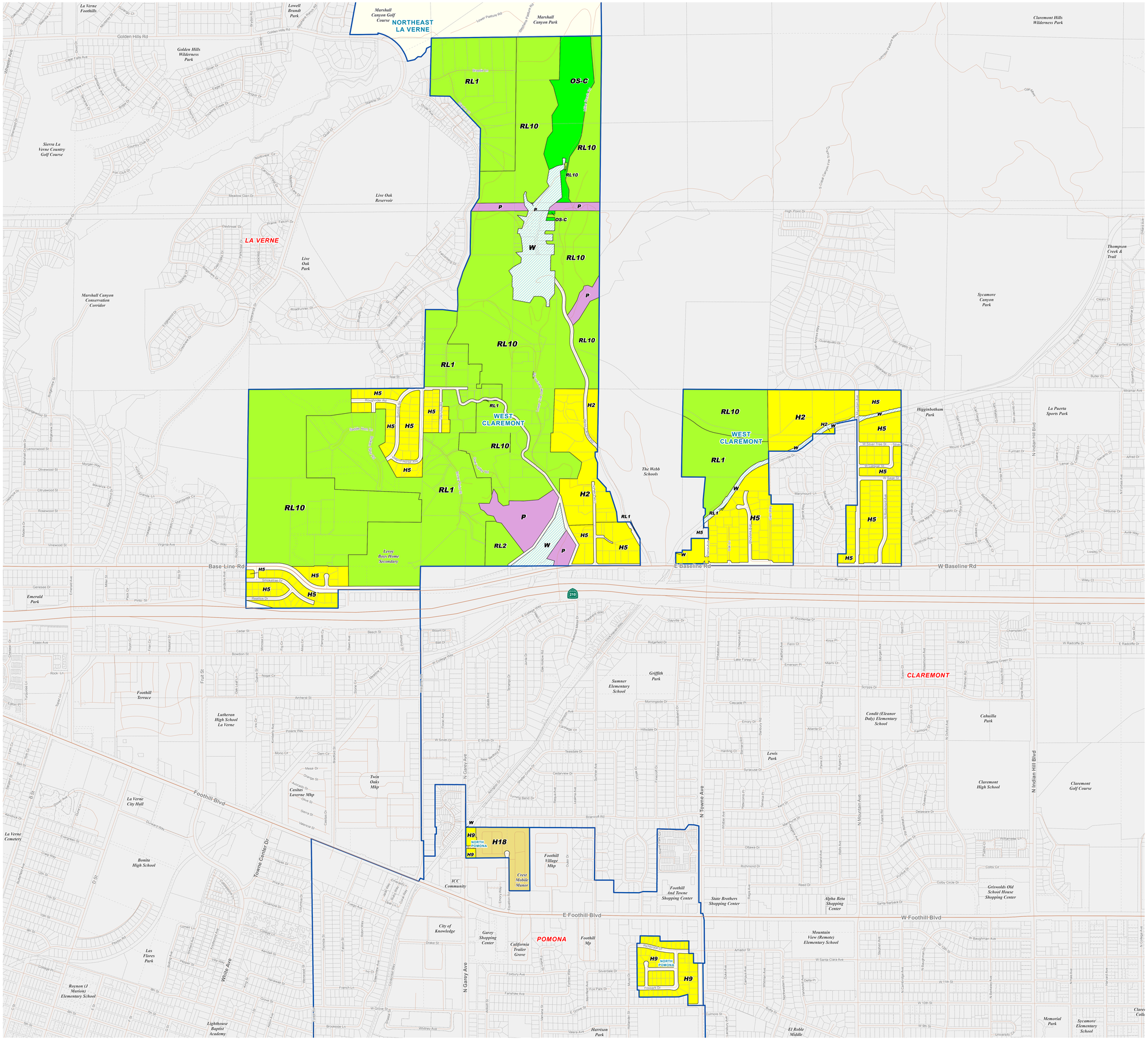

LEGEND

- RL1 - Rural Land 1
- RL2 - Rural Land 2
- RL5 - Rural Land 5
- RL10 - Rural Land 10
- RL20 - Rural Land 20
- RL40 - Rural Land 40
- H2 - Residential 2
- H5 - Residential 5
- H9 - Residential 9
- H18 - Residential 18
- H30 - Residential 30
- H50 - Residential 50
- H100 - Residential 100
- H150 - Residential 150
- CR - Rural Commercial
- CG - General Commercial
- CM - Major Commercial
- MU-R - Mixed Use - Rural
- MU - Mixed Use
- IL - Light Industrial
- IH - Heavy Industrial
- IO - Industrial Office
- P - Public and Semi-Public
- OS-BLM - Bureau of Land Management
- OS-C - Conservation
- OS-PR - Parks and Recreation
- OS-NF - National Forest
- W - Water
- MR - Mineral Resources
- ML - Military Land

Base Features

- Lot, Cut/Deed, Subdivision and Easement Line
- Parcels
- City / Unincorporated Community Boundary
- Surrounding City
- Surrounding Unincorporated Community
- Water Feature
- National Forest

Overlays *

- Transit Oriented District
- Employment Protection Districts
- Specific Plan (SP)

Transit Lines

- Metrolink Stations
- Metro Rail Stations
- Metrolink
- Transitways
- Light Rail - Existing
- Light Rail - Proposed
- Light Rail - Under Construction

SOURCE:

Street Centerline data from 2010 TIGER (US Census Bureau), modified through the LA County Countywide Address Management System (CAMS).

Parcel data is sourced from the L.A. County Assessor's Office.

* The Special Management Areas, which are comprised of environmentally sensitive, hazardous, and resource areas, are not shown on this map. Please refer to the General Plan Land Use Element for more information on the Special Management Areas.

VICINITY MAP:

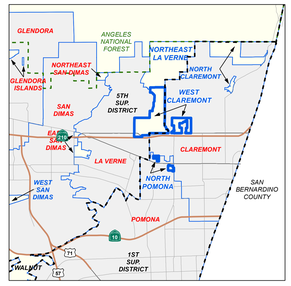

KEY MAP:

Current as of: May, 2014

LOS ANGELES COUNTY
Department of Regional Planning
320 W. Temple St.
Los Angeles, CA 90012

Scale in Feet

0 200 400 800 1,200 1,600

Figure A.20

Los Angeles County

NORTH WHITTIER

Land Use Policy

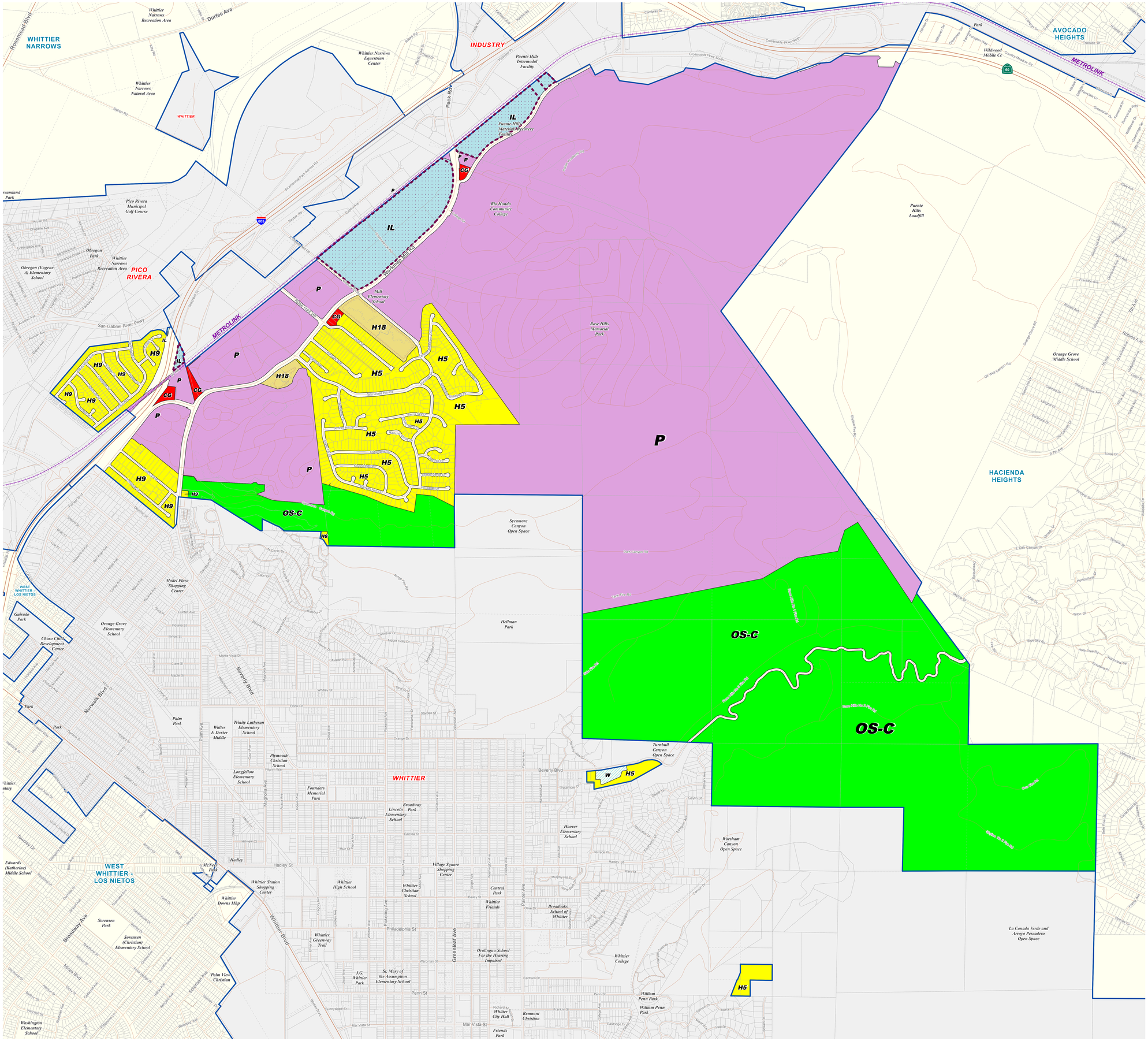

LEGEND

- RL1 - Rural Land 1
- RL2 - Rural Land 2
- RL5 - Rural Land 5
- RL10 - Rural Land 10
- RL20 - Rural Land 20
- RL40 - Rural Land 40
- H2 - Residential 2
- H5 - Residential 5
- H9 - Residential 9
- H18 - Residential 18
- H30 - Residential 30
- H50 - Residential 50
- H100 - Residential 100
- H150 - Residential 150
- CR - Rural Commercial
- CG - General Commercial
- CM - Major Commercial
- MU-R - Mixed Use - Rural
- MU - Mixed Use
- IL - Light Industrial
- IH - Heavy Industrial
- IO - Industrial Office
- P - Public and Semi-Public
- OS-BLM - Bureau of Land Management
- OS-C - Conservation
- OS-PR - Parks and Recreation
- OS-NF - National Forest
- W - Water
- MR - Mineral Resources
- ML - Military Land

Base Features

- Lot, Cut/Deed, Subdivision and Easement Line
- Parcels
- City / Unincorporated Community Boundary
- Surrounding City
- Surrounding Unincorporated Community
- Water Feature
- National Forest

Overlays *

- Transit Oriented District
- Employment Protection Districts
- Specific Plan (SP)

Transit Lines

- Metrolink Stations
- Metro Rail Stations
- Metrolink
- Transitways
- Light Rail - Existing
- Light Rail - Proposed
- Light Rail - Under Construction

SOURCE:

Street Centerline data from 2010 TIGER (US Census Bureau), modified through the LA County Countywide Address Management System (CAMS).

Parcel data is sourced from the L.A. County Assessor's Office.

* The Special Management Areas, which are comprised of environmentally sensitive, hazardous, and resource areas, are not shown on this map. Please refer to the General Plan Land Use Element for more information on the Special Management Areas.

VICINITY MAP:

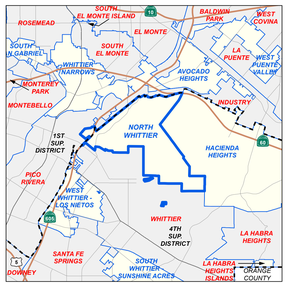

KEY MAP:

Current as of: May, 2014

LOS ANGELES COUNTY
Department of Regional Planning
320 W. Temple St.
Los Angeles, CA 90012

Scale in Feet

0 275 550 1,100 1,650 2,200

Figure A.21

Los Angeles County

OAT MOUNTAIN

Land Use Policy

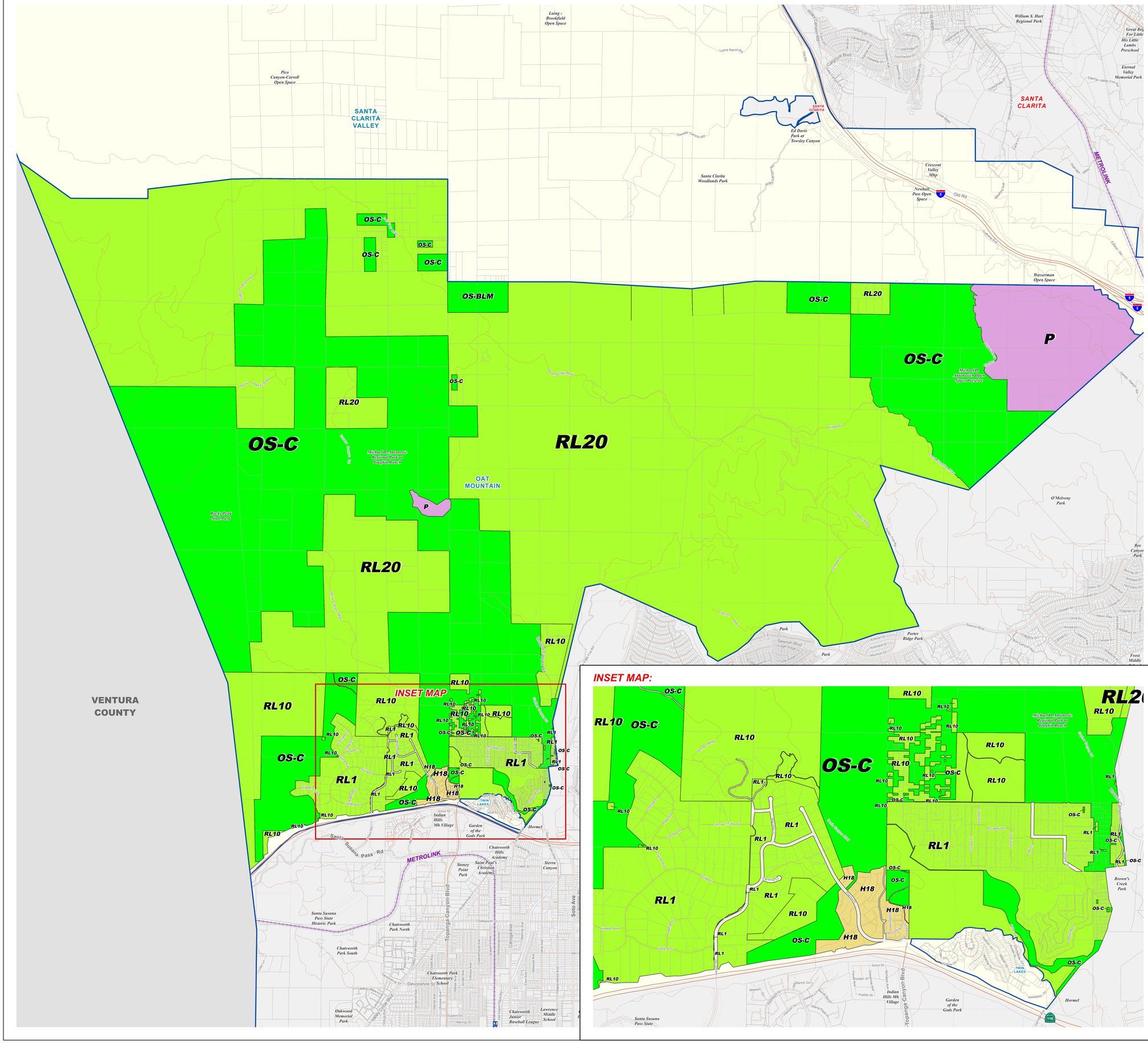
SANTA CLARITA VALLEY
SANTA CLARITA
OAT MOUNTAIN
VENTURA COUNTY
INSET MAP
OS-C
OS-BLM
RL20
RL10
RL1
P
H18
METROLINK
Santa Susana Pass Rd
Topanga Canyon Blvd
Chatsworth Park North
Chatsworth Park South
Santa Susana Pass State Historic Park
Stoney Point Park
Saint Paul's Christian Academy
Chatsworth Hills Academy
Sierra Canyon
Indian Hills Mh Village
Garden of the Gods Park
Hormel
Porter Ridge Park
O'Melveny Park
Bee Canyon Park
Frost Middle School
Chatsworth Junior Baseball League
Lawrence Middle School
Oakwood Memorial Park
Rocky Peak Park
Pico Canyon-Carroll Open Space
Laing - Brookfield Open Space
Ed Davis Park at Towsley Canyon
Santa Clarita Woodlands Park
Newhall Pass Open Space
William S. Hart Regional Park
Great Beginnings For Little Hearts Little Lambs Preschool
Eternal Valley Memorial Park
Crescent Valley Mhp
Wasserman Open Space
Michael D. Antonovich Regional Park at Joughin Ranch
Michael D. Antonovich Regional Park at Towsley Canyon
TWIN LAKES
Lyons Ranch Rd
Towsley Canyon Rd
Calgrove Blvd
Old Rd
Sesnon Blvd
Devonshire St
Valley Circle Blvd
Canoga Ave
Shirley Ave
Soledad Canyon Rd
Sand Canyon Rd
Whites Canyon Rd
Placerita Canyon Rd
Sierra Hwy
Golden Valley Rd
Vasquez Canyon Rd
Escondido Canyon Rd
Dry Canyon Cholla Rd
Oak Spring Canyon Rd
Mint Canyon Blvd
Lost Canyon Rd
Agua Dulce Canyon Rd
Escondido Canyon Rd
Bouquet Canyon Rd
Copper Hill Dr
Via Princessa
Golden Triangle Rd
Soledad Canyon Rd
Sierra Hwy
Santa Clara River
Newhall Ave
Main St
Market St
Lyons Ave
Railroad Ave
Creekside Rd
Orchard Village Rd
Wiley Canyon Rd
Valencia Blvd
Magic Mountain Pkwy
Citrus St
Bouquet Canyon Rd
Seco Canyon Rd
Sand Canyon Rd
Soledad

Figure A.23

Los Angeles County

SOUTH DIAMOND BAR

Land Use Policy

LEGEND

- RL1 - Rural Land 1
- RL2 - Rural Land 2
- RL5 - Rural Land 5
- RL10 - Rural Land 10
- RL20 - Rural Land 20
- RL40 - Rural Land 40
- H2 - Residential 2
- H5 - Residential 5
- H9 - Residential 9
- H18 - Residential 18
- H30 - Residential 30
- H50 - Residential 50
- H100 - Residential 100
- H150 - Residential 150
- CR - Rural Commercial
- CG - General Commercial
- CM - Major Commercial
- MU-R - Mixed Use - Rural
- MU - Mixed Use
- IL - Light Industrial
- IH - Heavy Industrial
- IO - Industrial Office
- P - Public and Semi-Public
- OS-BLM - Bureau of Land Management
- OS-C - Conservation
- OS-PR - Parks and Recreation
- OS-NF - National Forest
- W - Water
- MR - Mineral Resources
- ML - Military Land

Base Features

- Lot, Cut/Deed, Subdivision and Easement Line
- Parcels
- City / Unincorporated Community Boundary
- Surrounding City
- Surrounding Unincorporated Community
- Water Feature
- National Forest

Overlays *

- Transit Oriented District
- Employment Protection Districts
- Specific Plan (SP)

Transit Lines

- Metrolink Stations
- Metro Rail Stations
- Metrolink
- Transitways
- Light Rail - Existing
- Light Rail - Proposed
- Light Rail - Under Construction

SOURCE:

Street Centerline data from 2010 TIGER (US Census Bureau), modified through the LA County Countywide Address Management System (CAMS).

Parcel data is sourced from the L.A. County Assessor's Office.

* The Special Management Areas, which are comprised of environmentally sensitive, hazardous, and resource areas, are not shown on this map. Please refer to the General Plan Land Use Element for more information on the Special Management Areas.

VICINITY MAP:

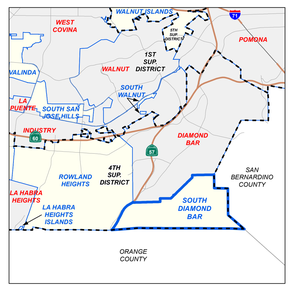

KEY MAP:

Current as of: May, 2014

LOS ANGELES COUNTY
Department of Regional Planning
320 W. Temple St.
Los Angeles, CA 90012

Scale in Feet

0 300 600 1,200 1,800 2,400

Figure A.24

Los Angeles County

SOUTH MONROVIA ISLANDS

Land Use Policy

LEGEND

- RL1 - Rural Land 1
- RL2 - Rural Land 2
- RL5 - Rural Land 5
- RL10 - Rural Land 10
- RL20 - Rural Land 20
- RL40 - Rural Land 40
- H2 - Residential 2
- H5 - Residential 5
- H9 - Residential 9
- H18 - Residential 18
- H30 - Residential 30
- H50 - Residential 50
- H100 - Residential 100
- H150 - Residential 150
- CR - Rural Commercial
- CG - General Commercial
- CM - Major Commercial
- MU-R - Mixed Use - Rural
- MU - Mixed Use
- IL - Light Industrial
- IH - Heavy Industrial
- IO - Industrial Office
- P - Public and Semi-Public
- OS-BLM - Bureau of Land Management
- OS-C - Conservation
- OS-PR - Parks and Recreation
- OS-NF - National Forest
- W - Water
- MR - Mineral Resources
- ML - Military Land

Base Features

- Lot, Cut/Deed, Subdivision and Easement Line
- Parcels
- City / Unincorporated Community Boundary
- Surrounding City
- Surrounding Unincorporated Community
- Water Feature
- National Forest

Overlays *

- Transit Oriented District
- Employment Protection Districts
- Specific Plan (SP)

Transit Lines

- Metrolink Stations
- Metro Rail Stations
- Metrolink
- Transitways
- Light Rail - Existing
- Light Rail - Proposed
- Light Rail - Under Construction

SOURCE:

Street Centerline data from 2010 TIGER (US Census Bureau), modified through the LA County Countywide Address Management System (CAMS).

Parcel data is sourced from the L.A. County Assessor's Office.

* The Special Management Areas, which are comprised of environmentally sensitive, hazardous, and resource areas, are not shown on this map. Please refer to the General Plan Land Use Element for more information on the Special Management Areas.

VICINITY MAP:

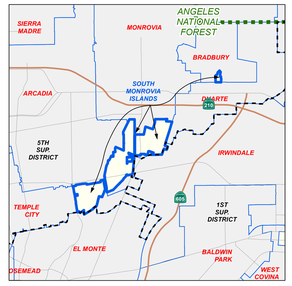

NOTE: Colors denote incorporated cities and unincorporated areas and not land use classifications. Blue Dashed Line is the Supervisorial District Boundary.

KEY MAP:

Current as of: May, 2014

LOS ANGELES COUNTY
Department of Regional Planning
320 W. Temple St.
Los Angeles, CA 90012

Scale in Feet: 0 250 500 1,000 1,500 2,000

Figure A.25

Los Angeles County

SOUTH SAN GABRIEL

Land Use Policy

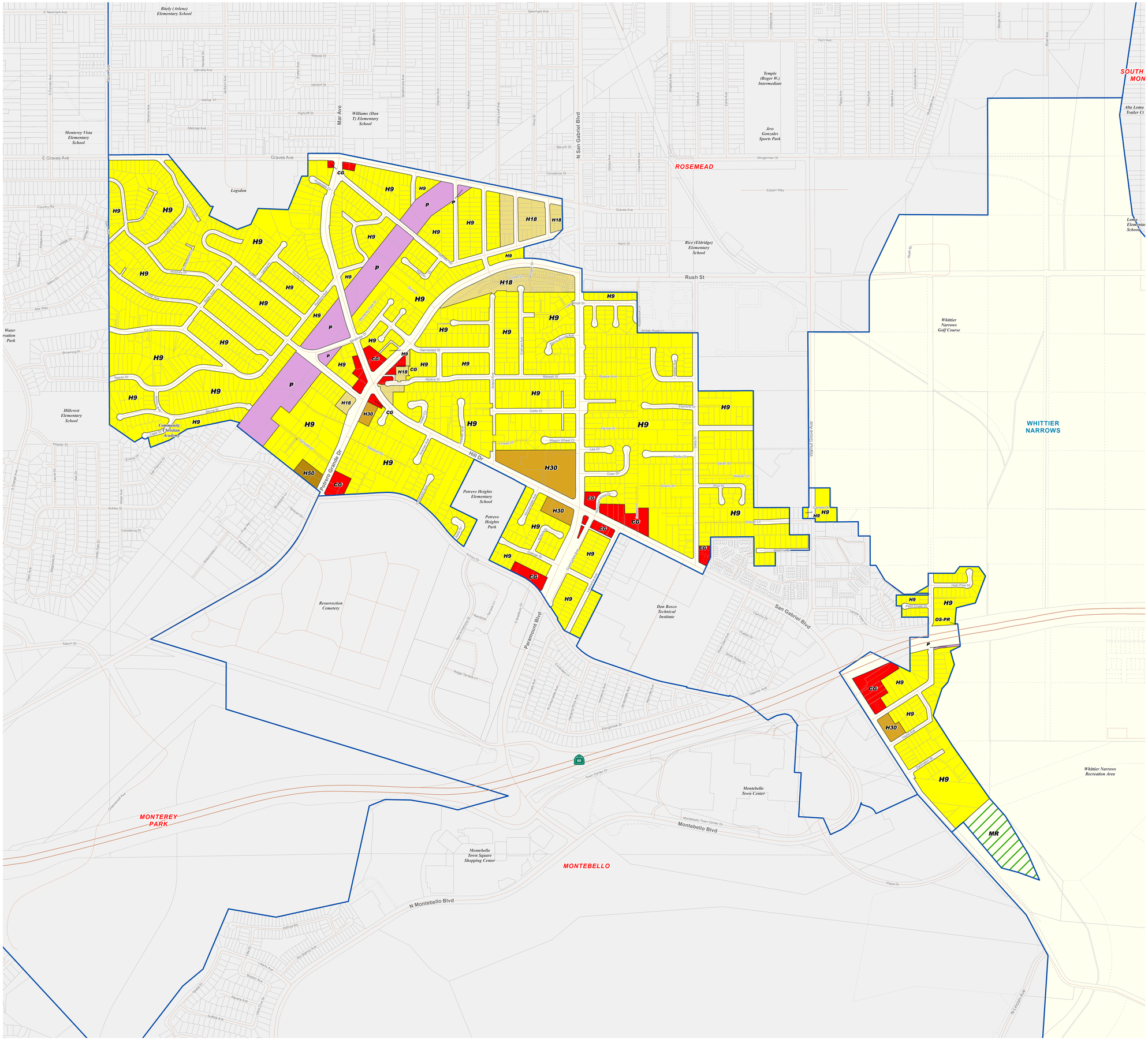

LEGEND

- RL1 - Rural Land 1
- RL2 - Rural Land 2
- RL5 - Rural Land 5
- RL10 - Rural Land 10
- RL20 - Rural Land 20
- RL40 - Rural Land 40
- H2 - Residential 2
- H5 - Residential 5
- H9 - Residential 9
- H18 - Residential 18
- H30 - Residential 30
- H50 - Residential 50
- H100 - Residential 100
- H150 - Residential 150
- CR - Rural Commercial
- CG - General Commercial
- CM - Major Commercial
- MU-R - Mixed Use - Rural
- MU - Mixed Use
- IL - Light Industrial
- IH - Heavy Industrial
- IO - Industrial Office
- P - Public and Semi-Public
- OS-BLM - Bureau of Land Management
- OS-C - Conservation
- OS-PR - Parks and Recreation
- OS-NF - National Forest
- W - Water
- MR - Mineral Resources
- ML - Military Land

Base Features

- Lot, Cut/Deed, Subdivision and Easement Line
- Parcels
- City / Unincorporated Community Boundary
- Surrounding City
- Surrounding Unincorporated Community
- Water Feature
- National Forest

Overlays *

- Transit Oriented District
- Employment Protection Districts
- Specific Plan (SP)

Transit Lines

- Metrolink Stations
- Metro Rail Stations
- Metrolink
- Transitways
- Light Rail - Existing
- Light Rail - Proposed
- Light Rail - Under Construction

SOURCE:

Street Centerline data from 2010 TIGER (US Census Bureau), modified through the LA County Countywide Address Management System (CAMS).

Parcel data is sourced from the L.A. County Assessor's Office.

* The Special Management Areas, which are comprised of environmentally sensitive, hazardous, and resource areas, are not shown on this map. Please refer to the General Plan Land Use Element for more information on the Special Management Areas.

VICINITY MAP:

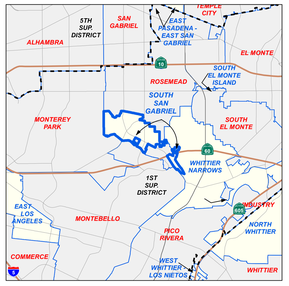

KEY MAP:

Current as of: May, 2014

LOS ANGELES COUNTY
Department of Regional Planning
320 W. Temple St.
Los Angeles, CA 90012

Scale in Feet

0 150 300 600 900 1,200

Figure A.26

Los Angeles County

SOUTH SAN JOSE HILLS & SOUTH WALNUT

Land Use Policy

LEGEND

- RL1 - Rural Land 1
- RL2 - Rural Land 2
- RL5 - Rural Land 5
- RL10 - Rural Land 10
- RL20 - Rural Land 20
- RL40 - Rural Land 40
- H2 - Residential 2
- H5 - Residential 5
- H9 - Residential 9
- H18 - Residential 18
- H30 - Residential 30
- H50 - Residential 50
- H100 - Residential 100
- H150 - Residential 150
- CR - Rural Commercial
- CG - General Commercial
- CM - Major Commercial
- MU-R - Mixed Use - Rural
- MU - Mixed Use
- IL - Light Industrial
- IH - Heavy Industrial
- IO - Industrial Office
- P - Public and Semi-Public
- OS-BLM - Bureau of Land Management
- OS-C - Conservation
- OS-PR - Parks and Recreation
- OS-NF - National Forest
- W - Water
- MR - Mineral Resources
- ML - Military Land

Base Features

- Lot, Cut/Deed, Subdivision and Easement Line
- Parcels
- City / Unincorporated Community Boundary
- Surrounding City
- Surrounding Unincorporated Community
- Water Feature
- National Forest

Overlays *

- Transit Oriented District
- Employment Protection Districts
- Specific Plan (SP)

Transit Lines

- Metrolink Stations
- Metro Rail Stations
- Metrolink
- Transitways
- Light Rail - Existing
- Light Rail - Proposed
- Light Rail - Under Construction

SOURCE:

Street Centerline data from 2010 TIGER (US Census Bureau), modified through the LA County Countywide Address Management System (CAMS).

Parcel data is sourced from the L.A. County Assessor's Office.

* The Special Management Areas, which are comprised of environmentally sensitive, hazardous, and resource areas, are not shown on this map. Please refer to the General Plan Land Use Element for more information on the Special Management Areas.

VICINITY MAP:

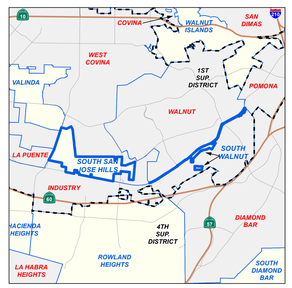

KEY MAP:

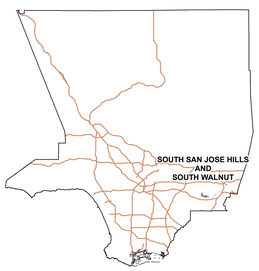

Current as of: May, 2014

LOS ANGELES COUNTY
Department of Regional Planning
320 W. Temple St.
Los Angeles, CA 90012

Scale in Feet

0 350 700 1,400 2,100 2,800

..\general_plan\map_documents\Prop_LUP_Zoning\2014_Land_Use_Zoning_Changes\LUP_2014_S_San_Jose_Hills_&_S_Walnut.mxd

Figure A.27

Los Angeles County

SOUTH WHITTIER - SUNSHINE ACRES

Land Use Policy

LEGEND

- RL1 - Rural Land 1
- RL2 - Rural Land 2
- RL5 - Rural Land 5
- RL10 - Rural Land 10
- RL20 - Rural Land 20
- RL40 - Rural Land 40
- H2 - Residential 2
- H5 - Residential 5
- H9 - Residential 9
- H18 - Residential 18
- H30 - Residential 30
- H50 - Residential 50
- H100 - Residential 100
- H150 - Residential 150
- CR - Rural Commercial
- CG - General Commercial
- CM - Major Commercial
- MU-R - Mixed Use - Rural
- MU - Mixed Use
- IL - Light Industrial
- IH - Heavy Industrial
- IO - Industrial Office
- P - Public and Semi-Public
- OS-BLM - Bureau of Land Management
- OS-C - Conservation
- OS-PR - Parks and Recreation
- OS-NF - National Forest
- W - Water
- MR - Mineral Resources
- ML - Military Land

Base Features

- Lot, Cut/Deed, Subdivision and Easement Line
- Parcels
- City / Unincorporated Community Boundary
- Surrounding City
- Surrounding Unincorporated Community
- Water Feature
- National Forest

Overlays *

- Transit Oriented District
- Employment Protection Districts
- Specific Plan (SP)

Transit Lines

- Metrolink Stations
- Metro Rail Stations
- Metrolink
- Transitways
- Light Rail - Existing
- Light Rail - Proposed
- Light Rail - Under Construction

SOURCE:

Street Centerline data from 2010 TIGER (US Census Bureau), modified through the LA County Countywide Address Management System (CAMS).

Parcel data is sourced from the L.A. County Assessor's Office.

* The Special Management Areas, which are comprised of environmentally sensitive, hazardous, and resource areas, are not shown on this map. Please refer to the General Plan Land Use Element for more information on the Special Management Areas.

VICINITY MAP:

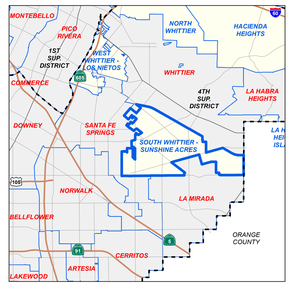

KEY MAP:

Current as of: May, 2014

LOS ANGELES COUNTY
Department of Regional Planning
320 W. Temple St.
Los Angeles, CA 90012

Scale in Feet

0 300 600 1,200 1,800 2,400

Figure A.22

Los Angeles County

SAN CLEMENTE ISLAND

Land Use Policy

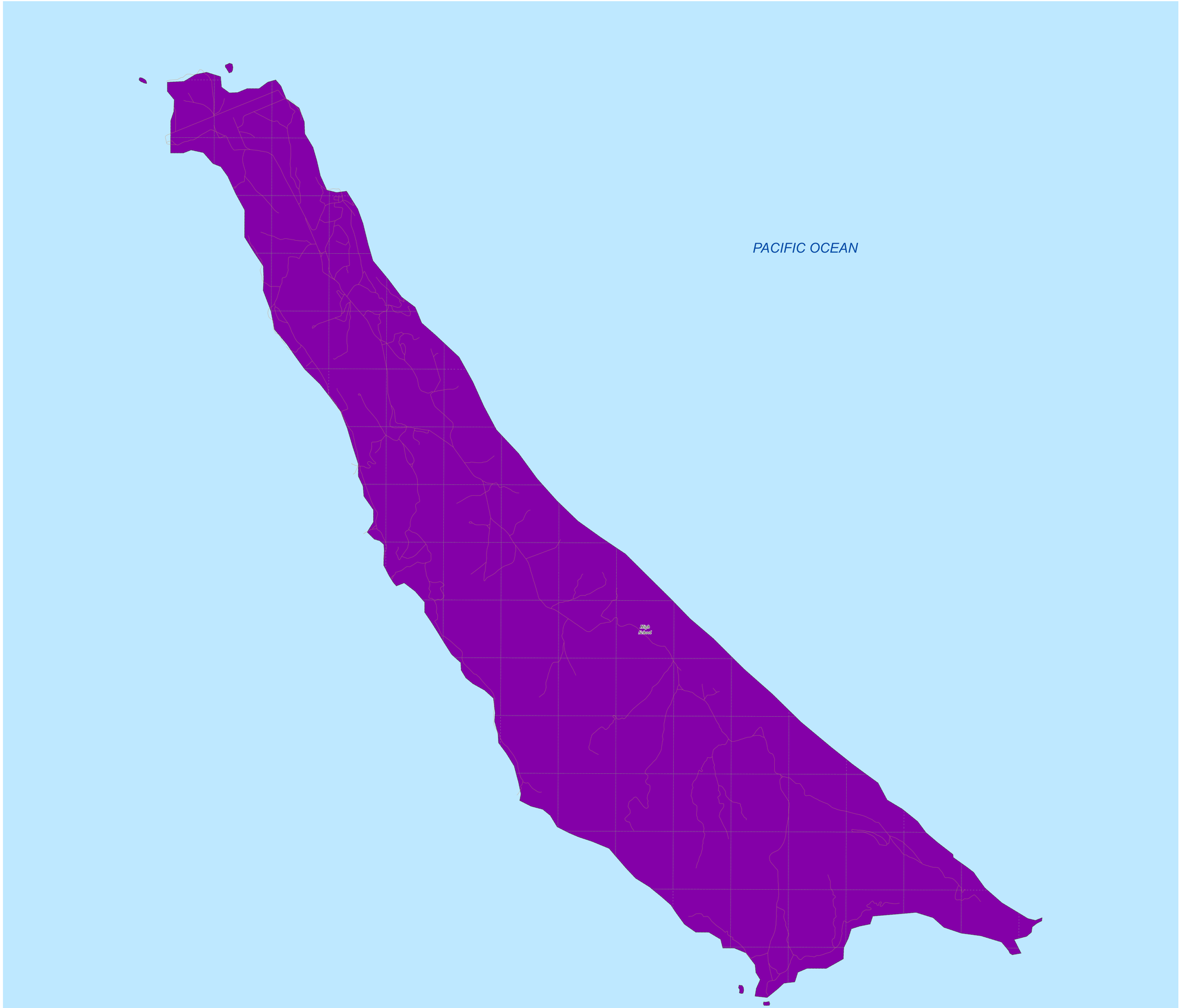

LEGEND

- RL1 - Rural Land 1
- RL2 - Rural Land 2
- RL5 - Rural Land 5
- RL10 - Rural Land 10
- RL20 - Rural Land 20
- RL40 - Rural Land 40
- H2 - Residential 2
- H5 - Residential 5
- H9 - Residential 9
- H18 - Residential 18
- H30 - Residential 30
- H50 - Residential 50
- H100 - Residential 100
- H150 - Residential 150
- CR - Rural Commercial
- CG - General Commercial
- CM - Major Commercial
- MU-R - Mixed Use - Rural
- MU - Mixed Use
- IL - Light Industrial
- IH - Heavy Industrial
- IO - Industrial Office
- P - Public and Semi-Public
- OS-BLM - Bureau of Land Management
- OS-C - Conservation
- OS-PR - Parks and Recreation
- OS-NF - National Forest
- W - Water
- MR - Mineral Resources
- ML - Military Land

Base Features

- Lot, Cut/Deed, Subdivision and Easement Line
- Parcels
- City / Unincorporated Community Boundary
- Surrounding City
- Surrounding Unincorporated Community
- Water Feature
- National Forest

Overlays *

- Transit Oriented District
- Employment Protection Districts
- Specific Plan (SP)

Transit Lines

- Metrolink Stations
- Metro Rail Stations
- Metrolink
- Transitways
- Light Rail - Existing
- Light Rail - Proposed
- Light Rail - Under Construction

SOURCE:

Street Centerline data from 2010 TIGER (US Census Bureau), modified through the LA County Countywide Address Management System (CAMS).

Parcel data is sourced from the L.A. County Assessor's Office.

* The Special Management Areas, which are comprised of environmentally sensitive, hazardous, and resource areas, are not shown on this map. Please refer to the General Plan Land Use Element for more information on the Special Management Areas.

VICINITY MAP:

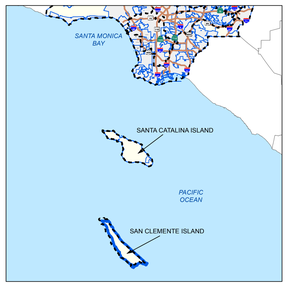

KEY MAP:

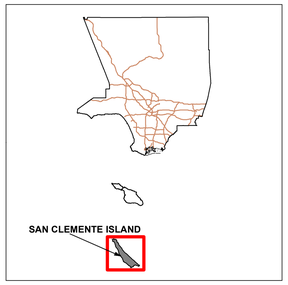

Current as of: May, 2014

LOS ANGELES COUNTY
Department of Regional Planning
320 W. Temple St.
Los Angeles, CA 90012

Scale in Feet

0 2,500 5,000 7,500 10,000

Figure A.28

Los Angeles County

SYLMAR ISLAND

Land Use Policy

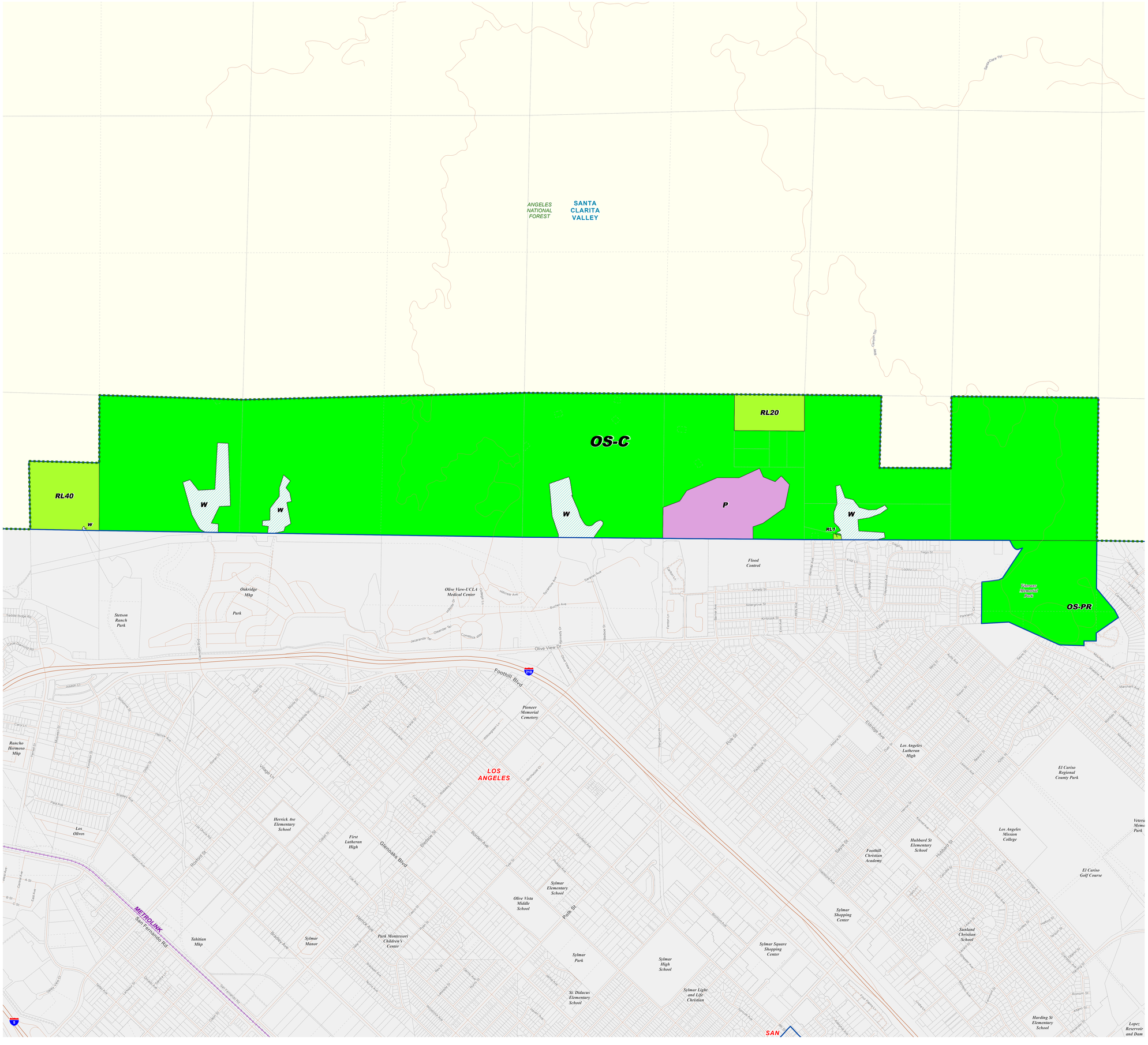

LEGEND

- RL1 - Rural Land 1
- RL2 - Rural Land 2
- RL5 - Rural Land 5
- RL10 - Rural Land 10
- RL20 - Rural Land 20
- RL40 - Rural Land 40
- H2 - Residential 2
- H5 - Residential 5
- H9 - Residential 9
- H18 - Residential 18
- H30 - Residential 30
- H50 - Residential 50
- H100 - Residential 100
- H150 - Residential 150
- CR - Rural Commercial
- CG - General Commercial
- CM - Major Commercial
- MU-R - Mixed Use - Rural
- MU - Mixed Use
- IL - Light Industrial
- IH - Heavy Industrial
- IO - Industrial Office
- P - Public and Semi-Public
- OS-BLM - Bureau of Land Management
- OS-C - Conservation
- OS-PR - Parks and Recreation
- OS-NF - National Forest
- W - Water
- MR - Mineral Resources
- ML - Military Land

Base Features

- Lot, Cut/Deed, Subdivision and Easement Line
- Parcels
- City / Unincorporated Community Boundary
- Surrounding City
- Surrounding Unincorporated Community
- Water Feature
- National Forest

Overlays *

- Transit Oriented District
- Employment Protection Districts
- Specific Plan (SP)

Transit Lines

- Metrolink Stations
- Metro Rail Stations
- Metrolink
- Transitways
- Light Rail - Existing
- Light Rail - Proposed
- Light Rail - Under Construction

SOURCE:

Street Centerline data from 2010 TIGER (US Census Bureau), modified through the LA County Countywide Address Management System (CAMS).

Parcel data is sourced from the L.A. County Assessor's Office.

* The Special Management Areas, which are comprised of environmentally sensitive, hazardous, and resource areas, are not shown on this map. Please refer to the General Plan Land Use Element for more information on the Special Management Areas.

VICINITY MAP:

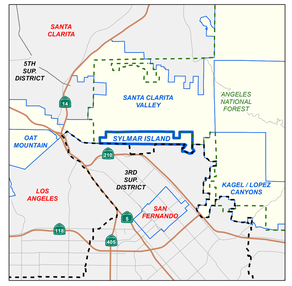

KEY MAP:

Current as of: May, 2014

LOS ANGELES COUNTY
Department of Regional Planning
320 W. Temple St.
Los Angeles, CA 90012

Scale in Feet

0 250 500 1,000 1,500 2,000

Figure A.29

Los Angeles County

VALINDA

Land Use Policy

LEGEND

- RL1 - Rural Land 1
- RL2 - Rural Land 2
- RL5 - Rural Land 5
- RL10 - Rural Land 10
- RL20 - Rural Land 20
- RL40 - Rural Land 40
- H2 - Residential 2
- H5 - Residential 5
- H9 - Residential 9
- H18 - Residential 18
- H30 - Residential 30
- H50 - Residential 50
- H100 - Residential 100
- H150 - Residential 150
- CR - Rural Commercial
- CG - General Commercial
- CM - Major Commercial
- MU-R - Mixed Use - Rural
- MU - Mixed Use
- IL - Light Industrial
- IH - Heavy Industrial
- IO - Industrial Office
- P - Public and Semi-Public
- OS-BLM - Bureau of Land Management
- OS-C - Conservation
- OS-PR - Parks and Recreation
- OS-NF - National Forest
- W - Water
- MR - Mineral Resources
- ML - Military Land

Base Features

- Lot, Cut/Deed, Subdivision and Easement Line
- Parcels
- City / Unincorporated Community Boundary
- Surrounding City
- Surrounding Unincorporated Community
- Water Feature
- National Forest

Overlays *

- Transit Oriented District
- Employment Protection Districts
- Specific Plan (SP)

Transit Lines

- Metrolink Stations
- Metro Rail Stations
- Metrolink
- Transitways
- Light Rail - Existing
- Light Rail - Proposed
- Light Rail - Under Construction

SOURCE:

Street Centerline data from 2010 TIGER (US Census Bureau), modified through the LA County Countywide Address Management System (CAMS).

Parcel data is sourced from the L.A. County Assessor's Office.

* The Special Management Areas, which are comprised of environmentally sensitive, hazardous, and resource areas, are not shown on this map. Please refer to the General Plan Land Use Element for more information on the Special Management Areas.

VICINITY MAP:

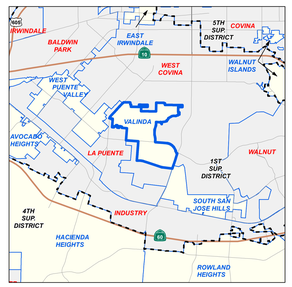

KEY MAP:

Current as of: May, 2014

LOS ANGELES COUNTY
Department of Regional Planning
320 W. Temple St.
Los Angeles, CA 90012

Scale in Feet

0 150 300 600 900 1,200

..\general_plan\map_documents\Prop_LUP_Zoning\2014_Land_Use_Zoning_Changes\LUP_2014_Valinda.mxd

Figure A.31

Los Angeles County

WEST CARSON & RANCHO DOMINGUEZ

Land Use Policy

LEGEND

- RL1 - Rural Land 1
- RL2 - Rural Land 2
- RL5 - Rural Land 5
- RL10 - Rural Land 10
- RL20 - Rural Land 20
- RL40 - Rural Land 40
- H2 - Residential 2
- H5 - Residential 5
- H9 - Residential 9
- H18 - Residential 18
- H30 - Residential 30
- H50 - Residential 50
- H100 - Residential 100
- H150 - Residential 150
- CR - Rural Commercial
- CG - General Commercial
- CM - Major Commercial
- MU-R - Mixed Use - Rural
- MU - Mixed Use
- IL - Light Industrial
- IH - Heavy Industrial
- IO - Industrial Office
- P - Public and Semi-Public
- OS-BLM - Bureau of Land Management
- OS-C - Conservation
- OS-PR - Parks and Recreation
- OS-NF - National Forest
- W - Water
- MR - Mineral Resources
- ML - Military Land

Base Features

- Lot, Cut/Deed, Subdivision and Easement Line
- Parcels
- City / Unincorporated Community Boundary
- Surrounding City
- Surrounding Unincorporated Community
- Water Feature
- National Forest

Overlays *

- Transit Oriented District
- Employment Protection Districts
- Specific Plan (SP)

Transit Lines

- Metrolink Stations
- Metro Rail Stations
- Metrolink
- Transitways
- Light Rail - Existing
- Light Rail - Proposed
- Light Rail - Under Construction

SOURCE:

Street Centerline data from 2010 TIGER (US Census Bureau), modified through the LA County Countywide Address Management System (CAMS).

Parcel data is sourced from the L.A. County Assessor's Office.

* The Special Management Areas, which are comprised of environmentally sensitive, hazardous, and resource areas, are not shown on this map. Please refer to the General Plan Land Use Element for more information on the Special Management Areas.

VICINITY MAP:

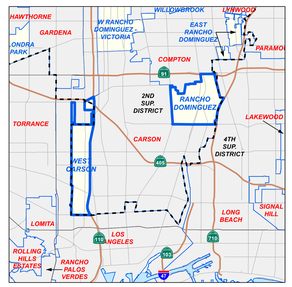

KEY MAP:

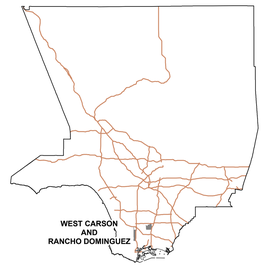

Current as of: May, 2014

LOS ANGELES COUNTY
Department of Regional Planning
320 W. Temple St.
Los Angeles, CA 90012

Scale in Feet

0 400 800 1,600 2,400 3,200

Figure A.32

Los Angeles County

WEST CHATSWORTH & WESTHILLS

Land Use Policy

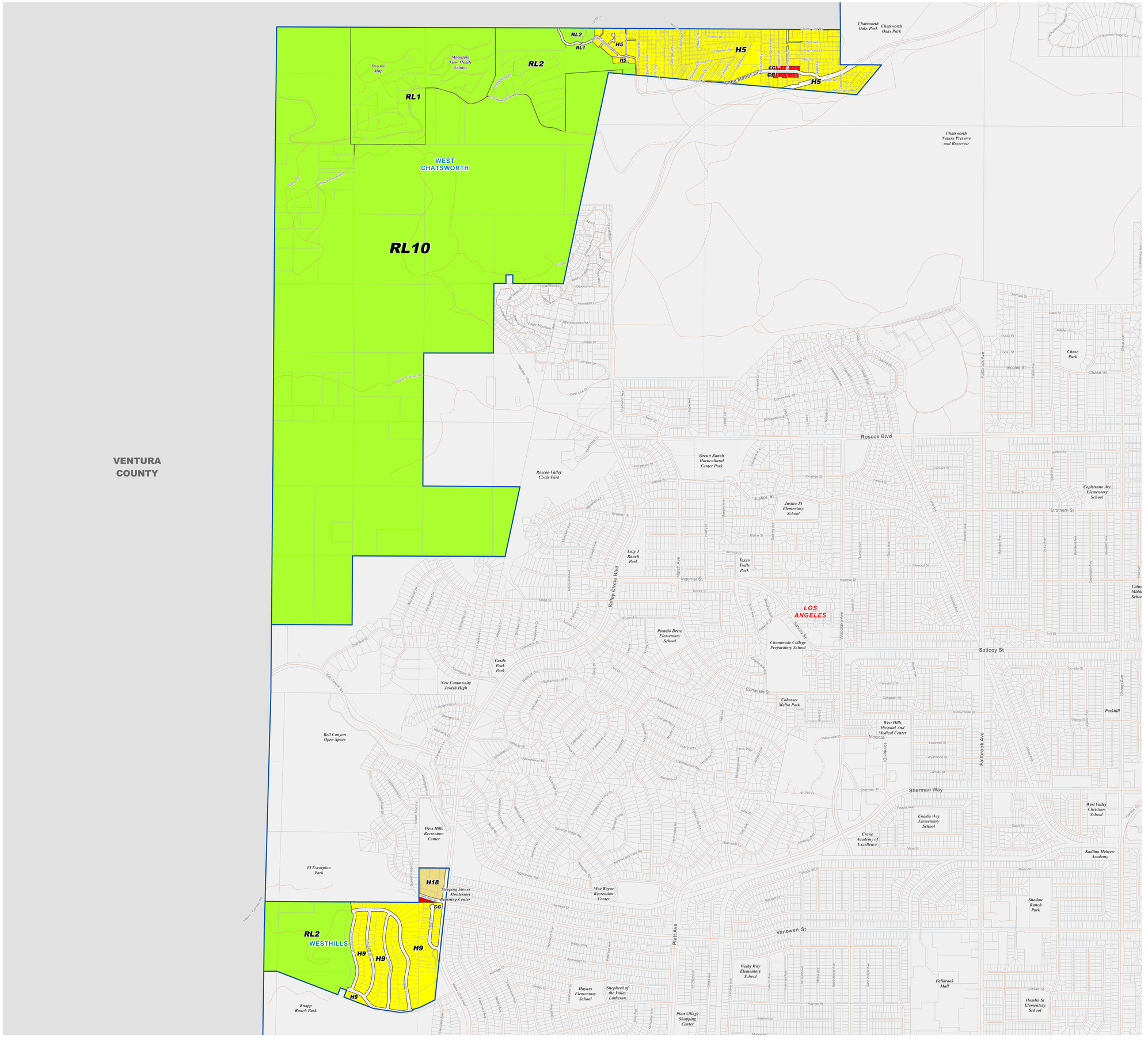

LEGEND

- RL1 - Rural Land 1
- RL2 - Rural Land 2
- RL5 - Rural Land 5
- RL10 - Rural Land 10
- RL20 - Rural Land 20
- RL40 - Rural Land 40
- H2 - Residential 2
- H5 - Residential 5
- H9 - Residential 9
- H18 - Residential 18
- H30 - Residential 30
- H50 - Residential 50
- H100 - Residential 100
- H150 - Residential 150
- CR - Rural Commercial
- CG - General Commercial
- CM - Major Commercial
- MU-R - Mixed Use - Rural
- MU - Mixed Use
- IL - Light Industrial
- IH - Heavy Industrial
- IO - Industrial Office
- P - Public and Semi-Public
- OS-BLM - Bureau of Land Management
- OS-C - Conservation
- OS-PR - Parks and Recreation
- OS-NF - National Forest
- W - Water
- MR - Mineral Resources
- ML - Military Land

Base Features

- Lot, Cut/Deed, Subdivision and Easement Line
- Parcels
- City / Unincorporated Community Boundary
- Surrounding City
- Surrounding Unincorporated Community
- Water Feature
- National Forest

Overlays *

- Transit Oriented District
- Employment Protection Districts
- Specific Plan (SP)

Transit Lines

- Metrolink Stations
- Metro Rail Stations
- Metrolink
- Transitways
- Light Rail - Existing
- Light Rail - Proposed
- Light Rail - Under Construction

SOURCE:

Street Centerline data from 2010 TIGER (US Census Bureau), modified through the LA County Countywide Address Management System (CAMS).

Parcel data is sourced from the L.A. County Assessor's Office.

* The Special Management Areas, which are comprised of environmentally sensitive, hazardous, and resource areas, are not shown on this map. Please refer to the General Plan Land Use Element for more information on the Special Management Areas.

VICINITY MAP:

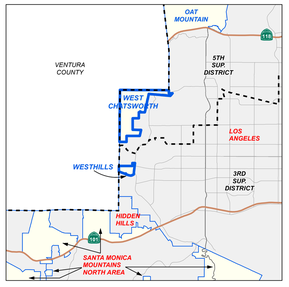

KEY MAP:

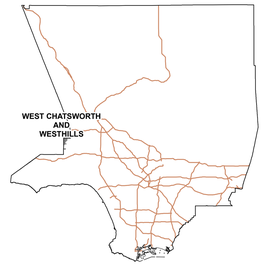

Current as of: May, 2014

LOS ANGELES COUNTY
Department of Regional Planning
320 W. Temple St.
Los Angeles, CA 90012

Scale in Feet

0 250 500 1,000 1,500 2,000

.\general_plan\map_documents\Prop_LUP_Zoning\2014_Land_Use_Zoning_Changes\LUP_2014_W_Chatsworth_Westhills.mxd

Figure A.33

Los Angeles County

WEST PUENTE VALLEY

Land Use Policy

LEGEND

- RL1 - Rural Land 1
- RL2 - Rural Land 2
- RL5 - Rural Land 5
- RL10 - Rural Land 10
- RL20 - Rural Land 20
- RL40 - Rural Land 40
- H2 - Residential 2
- H5 - Residential 5
- H9 - Residential 9
- H18 - Residential 18
- H30 - Residential 30
- H50 - Residential 50
- H100 - Residential 100
- H150 - Residential 150
- CR - Rural Commercial
- CG - General Commercial
- CM - Major Commercial
- MU-R - Mixed Use - Rural
- MU - Mixed Use
- IL - Light Industrial
- IH - Heavy Industrial
- IO - Industrial Office
- P - Public and Semi-Public
- OS-BLM - Bureau of Land Management
- OS-C - Conservation
- OS-PR - Parks and Recreation
- OS-NF - National Forest
- W - Water
- MR - Mineral Resources
- ML - Military Land

Base Features

- Lot, Cut/Deed, Subdivision and Easement Line
- Parcels
- City / Unincorporated Community Boundary
- Surrounding City
- Surrounding Unincorporated Community
- Water Feature
- National Forest

Overlays *

- Transit Oriented District
- Employment Protection Districts
- Specific Plan (SP)

Transit Lines

- Metrolink Stations
- Metro Rail Stations
- Metrolink
- Transitways
- Light Rail - Existing
- Light Rail - Proposed
- Light Rail - Under Construction

SOURCE:

Street Centerline data from 2010 TIGER (US Census Bureau), modified through the LA County Countywide Address Management System (CAMS).

Parcel data is sourced from the L.A. County Assessor's Office.

* The Special Management Areas, which are comprised of environmentally sensitive, hazardous, and resource areas, are not shown on this map. Please refer to the General Plan Land Use Element for more information on the Special Management Areas.

VICINITY MAP:

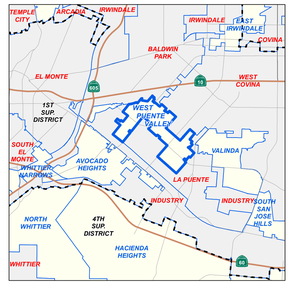

KEY MAP:

Current as of: May, 2014

LOS ANGELES COUNTY
Department of Regional Planning
320 W. Temple St.
Los Angeles, CA 90012

Scale in Feet

0 175 350 700 1,050 1,400

Figure A.34

Los Angeles County

WEST RANCHO DOMINGUEZ - VICTORIA

Land Use Policy

LEGEND

- RL1 - Rural Land 1
- RL2 - Rural Land 2
- RL5 - Rural Land 5
- RL10 - Rural Land 10
- RL20 - Rural Land 20
- RL40 - Rural Land 40
- H2 - Residential 2
- H5 - Residential 5
- H9 - Residential 9
- H18 - Residential 18
- H30 - Residential 30
- H50 - Residential 50
- H100 - Residential 100
- H150 - Residential 150
- CR - Rural Commercial
- CG - General Commercial
- CM - Major Commercial
- MU-R - Mixed Use - Rural
- MU - Mixed Use
- IL - Light Industrial
- IH - Heavy Industrial
- IO - Industrial Office
- P - Public and Semi-Public
- OS-BLM - Bureau of Land Management
- OS-C - Conservation
- OS-PR - Parks and Recreation
- OS-NF - National Forest
- W - Water
- MR - Mineral Resources
- ML - Military Land

Base Features

- Lot, Cut/Deed, Subdivision and Easement Line
- Parcels
- City / Unincorporated Community Boundary
- Surrounding City
- Surrounding Unincorporated Community
- Water Feature
- National Forest

Overlays *

- Transit Oriented District
- Employment Protection Districts
- Specific Plan (SP)

Transit Lines

- Metrolink Stations
- Metro Rail Stations
- Metrolink
- Transitways
- Light Rail - Existing
- Light Rail - Proposed
- Light Rail - Under Construction

SOURCE:

Street Centerline data from 2010 TIGER (US Census Bureau), modified through the LA County Countywide Address Management System (CAMS).

Parcel data is sourced from the L.A. County Assessor's Office.

* The Special Management Areas, which are comprised of environmentally sensitive, hazardous, and resource areas, are not shown on this map. Please refer to the General Plan Land Use Element for more information on the Special Management Areas.

VICINITY MAP:

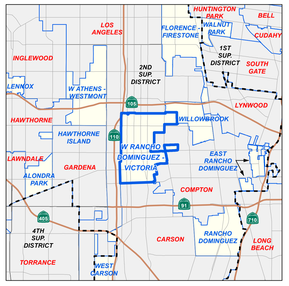

KEY MAP:

Current as of: May, 2014

LOS ANGELES COUNTY
Department of Regional Planning
320 W. Temple St.
Los Angeles, CA 90012

Scale in Feet

0 200 400 800 1,200 1,600

..\general_plan\map_documents\Prop_LUP_Zoning\2014_Land_Use_Zoning_Changes\LUP_2014_W_Rancho_Dominguez-Victoria.mxd

Figure A.35

Los Angeles County

WEST WHITTIER - LOS NIETOS

Land Use Policy

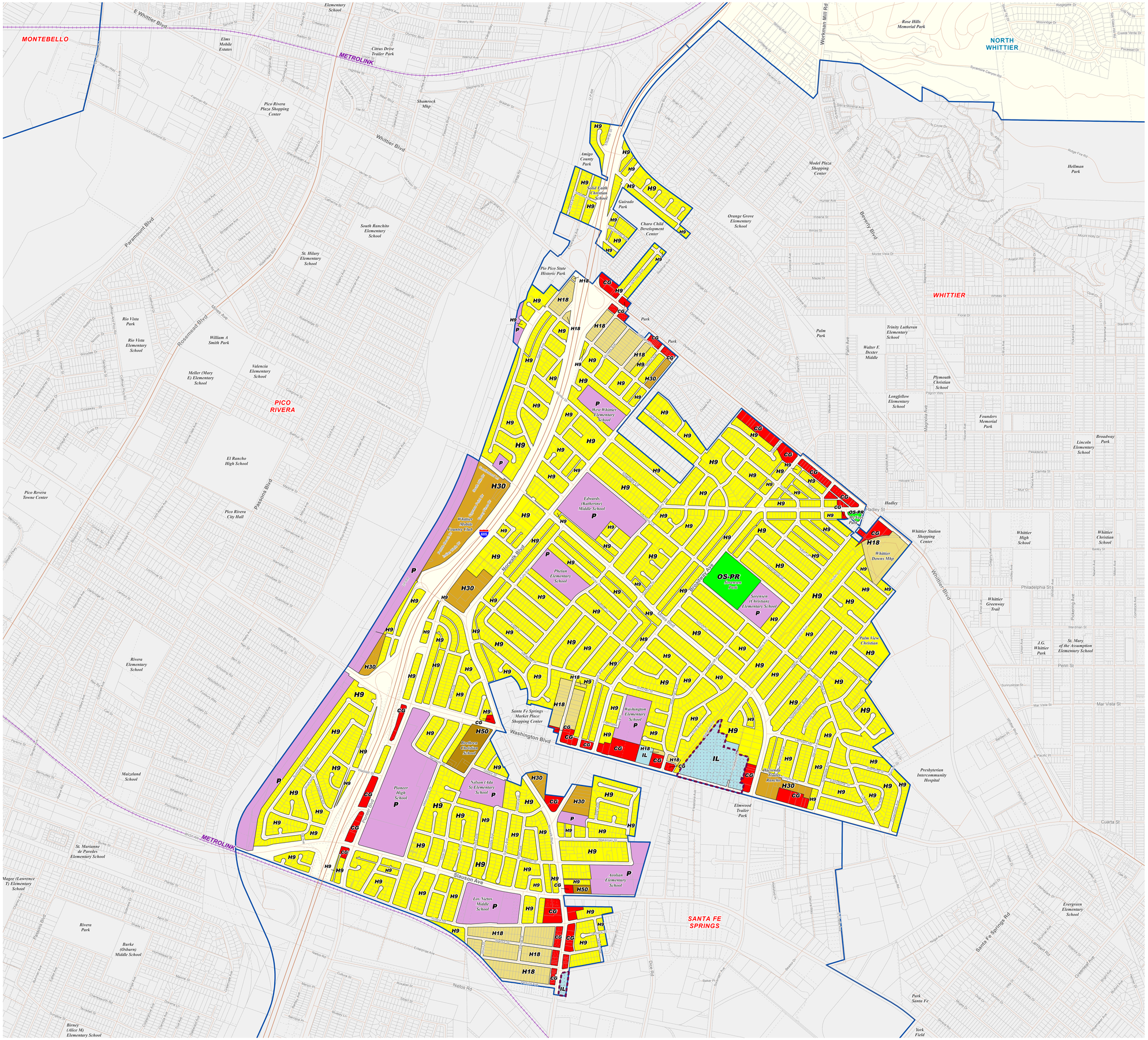

LEGEND

- RL1 - Rural Land 1
- RL2 - Rural Land 2
- RL5 - Rural Land 5
- RL10 - Rural Land 10
- RL20 - Rural Land 20
- RL40 - Rural Land 40
- H2 - Residential 2
- H5 - Residential 5
- H9 - Residential 9
- H18 - Residential 18
- H30 - Residential 30
- H50 - Residential 50
- H100 - Residential 100
- H150 - Residential 150
- CR - Rural Commercial
- CG - General Commercial
- CM - Major Commercial
- MU-R - Mixed Use - Rural
- MU - Mixed Use
- IL - Light Industrial
- IH - Heavy Industrial
- IO - Industrial Office
- P - Public and Semi-Public
- OS-BLM - Bureau of Land Management
- OS-C - Conservation
- OS-PR - Parks and Recreation
- OS-NF - National Forest
- W - Water
- MR - Mineral Resources
- ML - Military Land

Base Features

- Lot, Cut/Deed, Subdivision and Easement Line
- Parcels
- City / Unincorporated Community Boundary
- Surrounding City
- Surrounding Unincorporated Community
- Water Feature
- National Forest

Overlays *

- Transit Oriented District
- Employment Protection Districts
- Specific Plan (SP)

Transit Lines

- Metrolink Stations
- Metro Rail Stations
- Metrolink
- Transitways
- Light Rail - Existing
- Light Rail - Proposed
- Light Rail - Under Construction

SOURCE:

Street Centerline data from 2010 TIGER (US Census Bureau), modified through the LA County Countywide Address Management System (CAMS).

Parcel data is sourced from the L.A. County Assessor's Office.

* The Special Management Areas, which are comprised of environmentally sensitive, hazardous, and resource areas, are not shown on this map. Please refer to the General Plan Land Use Element for more information on the Special Management Areas.

VICINITY MAP:

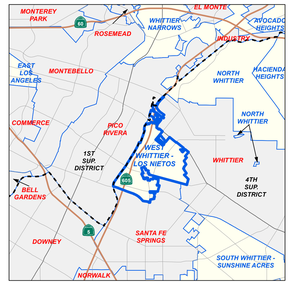

KEY MAP:

Current as of: May, 2014

LOS ANGELES COUNTY
Department of Regional Planning
320 W. Temple St.
Los Angeles, CA 90012

Scale in Feet

0 225 450 900 1,350 1,800

..\general_plan\map_documents\Prop_LUP_Zoning\2014_Land_Use_Zoning_Changes\LUP_2014_W_Whittier-Los_Nietos.mxd

Figure A.30

Los Angeles County

WALNUT ISLANDS

Land Use Policy

LEGEND

- RL1 - Rural Land 1
- RL2 - Rural Land 2
- RL5 - Rural Land 5
- RL10 - Rural Land 10
- RL20 - Rural Land 20
- RL40 - Rural Land 40
- H2 - Residential 2
- H5 - Residential 5
- H9 - Residential 9
- H18 - Residential 18
- H30 - Residential 30
- H50 - Residential 50
- H100 - Residential 100
- H150 - Residential 150
- CR - Rural Commercial
- CG - General Commercial
- CM - Major Commercial
- MU-R - Mixed Use - Rural
- MU - Mixed Use
- IL - Light Industrial
- IH - Heavy Industrial
- IO - Industrial Office
- P - Public and Semi-Public
- OS-BLM - Bureau of Land Management
- OS-C - Conservation
- OS-PR - Parks and Recreation
- OS-NF - National Forest
- W - Water
- MR - Mineral Resources
- ML - Military Land

Base Features

- Lot, Cut/Deed, Subdivision and Easement Line
- Parcels
- City / Unincorporated Community Boundary
- Surrounding City
- Surrounding Unincorporated Community
- Water Feature
- National Forest

Overlays *

- Transit Oriented District
- Employment Protection Districts
- Specific Plan (SP)

Transit Lines

- Metrolink Stations
- Metro Rail Stations
- Metrolink
- Transitways
- Light Rail - Existing
- Light Rail - Proposed
- Light Rail - Under Construction

SOURCE:

Street Centerline data from 2010 TIGER (US Census Bureau), modified through the LA County Countywide Address Management System (CAMS).

Parcel data is sourced from the L.A. County Assessor's Office.

* The Special Management Areas, which are comprised of environmentally sensitive, hazardous, and resource areas, are not shown on this map. Please refer to the General Plan Land Use Element for more information on the Special Management Areas.

VICINITY MAP:

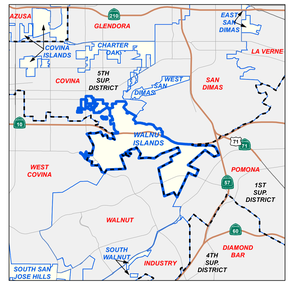

KEY MAP:

Current as of: May, 2014

LOS ANGELES COUNTY
Department of Regional Planning
320 W. Temple St.
Los Angeles, CA 90012

Scale in Feet

0 250 500 1,000 1,500 2,000

Figure A.36

Los Angeles County

WESTSIDE ISLANDS

Land Use Policy

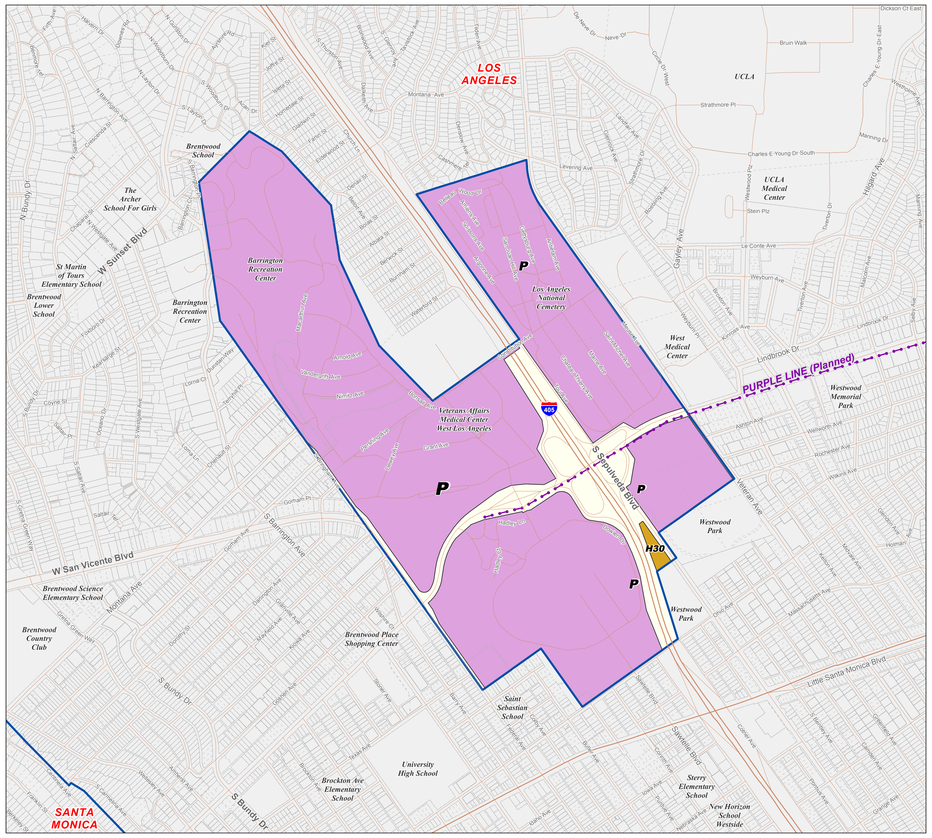

WEST LOS ANGELES (SAWTELLE VA)

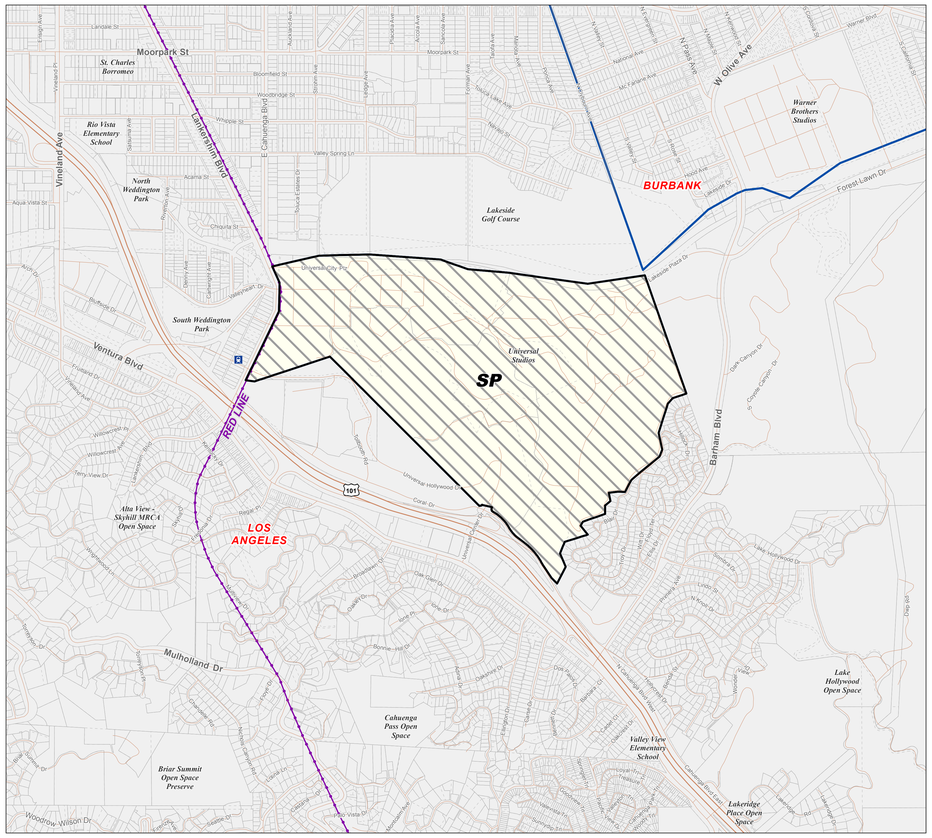

UNIVERSAL CITY

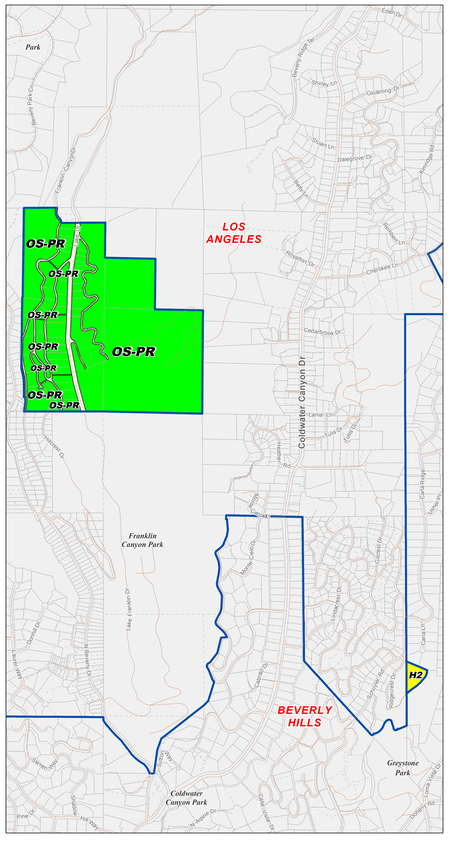

FRANKLIN CANYON

WEST FOX HILLS

GILMORE ISLAND

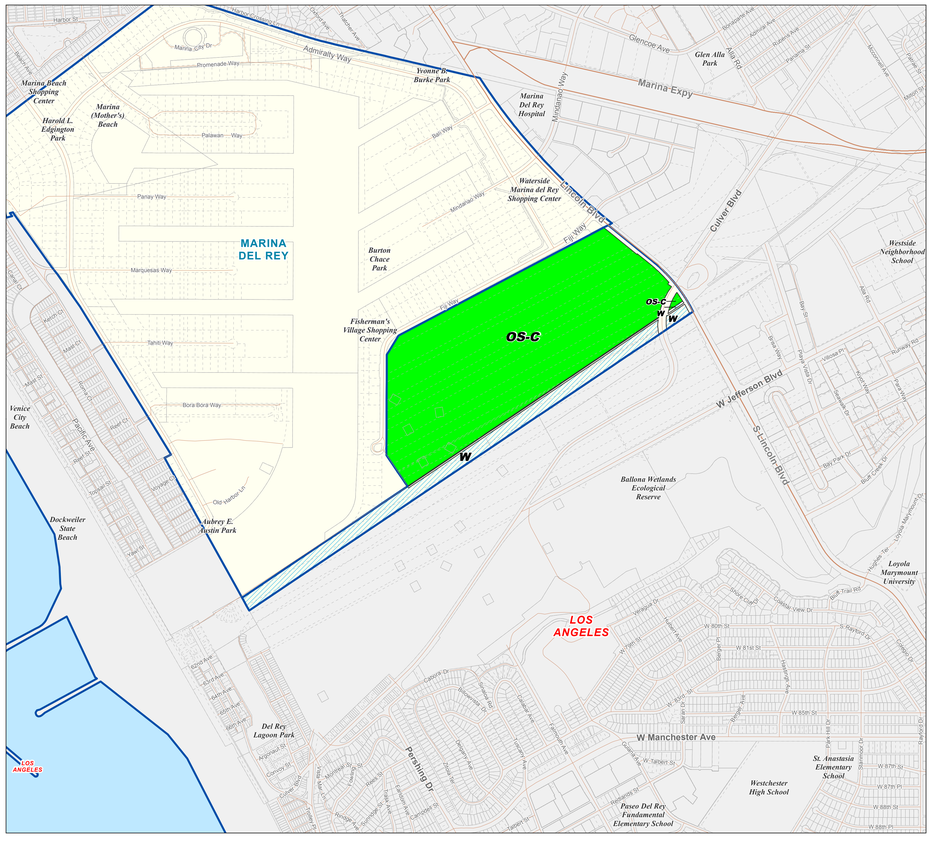

BALLONA WETLANDS

LEGEND

- RL1 - Rural Land 1
- RL2 - Rural Land 2
- RL5 - Rural Land 5
- RL10 - Rural Land 10
- RL20 - Rural Land 20
- RL40 - Rural Land 40
- H2 - Residential 2
- H5 - Residential 5
- H9 - Residential 9
- H18 - Residential 18
- H30 - Residential 30
- H50 - Residential 50
- H100 - Residential 100
- H150 - Residential 150
- CR - Rural Commercial
- CG - General Commercial
- CM - Major Commercial
- MU-R - Mixed Use - Rural
- MU - Mixed Use
- IL - Light Industrial
- IH - Heavy Industrial
- IO - Industrial Office
- P - Public and Semi-Public
- OS-BLM - Bureau of Land Management
- OS-C - Conservation
- OS-PR - Parks and Recreation
- OS-NF - National Forest
- W - Water
- MR - Mineral Resources
- ML - Military Land

Base Features

- Lot, Cut/Deed, Subdivision and Easement Line
- Parcels
- City / Unincorporated Community Boundary
- Surrounding City
- Surrounding Unincorporated Community
- Water Feature
- National Forest

Overlays *

- Transit Oriented District
- Employment Protection Districts
- Specific Plan (SP)

Transit Lines

- Metrolink Stations
- Metro Rail Stations
- Metrolink
- Transitways
- Light Rail - Existing
- Light Rail - Proposed
- Light Rail - Under Construction

SOURCE:

Street Centerline data from 2010 TIGER (US Census Bureau), modified through the LA County Countywide Address Management System (CAMS).

Parcel data is sourced from the L.A. County Assessor's Office.

* The Special Management Areas, which are comprised of environmentally sensitive, hazardous, and resource areas, are not shown on this map. Please refer to the General Plan Land Use Element for more information on the Special Management Areas.

VICINITY MAP:

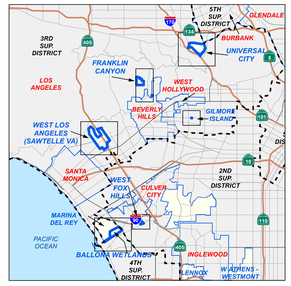

KEY MAP:

Current as of: May, 2014

LOS ANGELES COUNTY
Department of Regional Planning
320 W. Temple St.
Los Angeles, CA 90012

Scale in Feet

0 300 600 1,200 1,800 2,400

Figure A.37

Los Angeles County

WHITTIER NARROWS & SOUTH EL MONTE ISLAND

Land Use Policy

LEGEND

- RL1 - Rural Land 1
- RL2 - Rural Land 2
- RL5 - Rural Land 5
- RL10 - Rural Land 10
- RL20 - Rural Land 20
- RL40 - Rural Land 40
- H2 - Residential 2
- H5 - Residential 5
- H9 - Residential 9
- H18 - Residential 18
- H30 - Residential 30
- H50 - Residential 50
- H100 - Residential 100
- H150 - Residential 150
- CR - Rural Commercial
- CG - General Commercial
- CM - Major Commercial
- MU-R - Mixed Use - Rural
- MU - Mixed Use
- IL - Light Industrial
- IH - Heavy Industrial
- IO - Industrial Office
- P - Public and Semi-Public
- OS-BLM - Bureau of Land Management
- OS-C - Conservation
- OS-PR - Parks and Recreation
- OS-NF - National Forest
- W - Water
- MR - Mineral Resources
- ML - Military Land

Base Features

- Lot, Cut/Deed, Subdivision and Easement Line
- Parcels
- City / Unincorporated Community Boundary
- Surrounding City
- Surrounding Unincorporated Community
- Water Feature
- National Forest

Overlays *

- Transit Oriented District
- Employment Protection Districts
- Specific Plan (SP)

Transit Lines

- Metrolink Stations
- Metro Rail Stations
- Metrolink
- Transitways
- Light Rail - Existing
- Light Rail - Proposed
- Light Rail - Under Construction

SOURCE:

Street Centerline data from 2010 TIGER (US Census Bureau), modified through the LA County Countywide Address Management System (CAMS).

Parcel data is sourced from the L.A. County Assessor's Office.

* The Special Management Areas, which are comprised of environmentally sensitive, hazardous, and resource areas, are not shown on this map. Please refer to the General Plan Land Use Element for more information on the Special Management Areas.

VICINITY MAP:

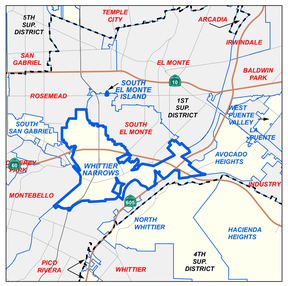

KEY MAP:

Current as of: May, 2014

LOS ANGELES COUNTY
Department of Regional Planning
320 W. Temple St.
Los Angeles, CA 90012

Scale in Feet

0 300 600 1,200 1,800 2,400

..\general_plan\map_documents\Prop_LUP_Zoning\2014_Land_Use_Zoning_Changes\LUP_2014_Whittier_Narrows_S_El_Monte_Island.mxd

Figure A.38

Los Angeles County

WILLOWBROOK

Land Use Policy

LEGEND

- RL1 - Rural Land 1
- RL2 - Rural Land 2
- RL5 - Rural Land 5
- RL10 - Rural Land 10
- RL20 - Rural Land 20
- RL40 - Rural Land 40
- H2 - Residential 2
- H5 - Residential 5
- H9 - Residential 9
- H18 - Residential 18
- H30 - Residential 30
- H50 - Residential 50
- H100 - Residential 100
- H150 - Residential 150
- CR - Rural Commercial
- CG - General Commercial
- CM - Major Commercial
- MU-R - Mixed Use - Rural
- MU - Mixed Use
- IL - Light Industrial
- IH - Heavy Industrial
- IO - Industrial Office
- P - Public and Semi-Public
- OS-BLM - Bureau of Land Management
- OS-C - Conservation
- OS-PR - Parks and Recreation
- OS-NF - National Forest
- W - Water
- MR - Mineral Resources
- ML - Military Land

Base Features

- Lot, Cut/Deed, Subdivision and Easement Line
- Parcels
- City / Unincorporated Community Boundary
- Surrounding City
- Surrounding Unincorporated Community
- Water Feature
- National Forest

Overlays *

- Transit Oriented District
- Employment Protection Districts
- Specific Plan (SP)

Transit Lines

- Metrolink Stations
- Metro Rail Stations
- Metrolink
- Transitways
- Light Rail - Existing
- Light Rail - Proposed
- Light Rail - Under Construction

SOURCE:

Street Centerline data from 2010 TIGER (US Census Bureau), modified through the LA County Countywide Address Management System (CAMS).

Parcel data is sourced from the L.A. County Assessor's Office.

* The Special Management Areas, which are comprised of environmentally sensitive, hazardous, and resource areas, are not shown on this map. Please refer to the General Plan Land Use Element for more information on the Special Management Areas.

VICINITY MAP:

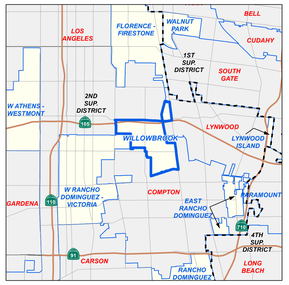

KEY MAP:

Current as of: May, 2014

LOS ANGELES COUNTY
Department of Regional Planning
320 W. Temple St.
Los Angeles, CA 90012

Scale in Feet

0 150 300 600 900 1,200

Figure A.39

Los Angeles County

ALTADENA Community Plan

Adopted by Board of Supervisors - 7/10/86

As Amended Through - 8/21/90 (LP 89-082)

LEGEND

- E - Estate/Equestrian (1 du/2.5 gross ac)
- LD - Low Density Residential (1 to 6 du/gross ac)
- LMD - Low/Medium Density Residential (6 to 12 du/gross ac)
- MD - Medium Density Residential (12 to 22 du/gross ac)
- N - Non-Urban (up to 1 du/gross ac)
- GC - General Commercial
- MU - Mixed Use "Center"
- BP - Business Park
- MOS - Miscellaneous Open Space
- PR - Public and Private Recreation
- NF - National Forest and National Forest Managed Lands
- I - Institutions
- U - Utilities
- SP - La Vina Specific Plan
- Public Streets

Transit Lines

- Metrolink
- Transitways
- Light Rail - Existing
- Light Rail - Proposed
- Light Rail - Under Construction

Base Features

- Lot, Cut/Deed, Subdivision and Easement Line
- Parcels
- City / Unincorporated Community Boundary
- Surrounding City
- Surrounding Unincorporated Community
- National Forest

Overlays *

- Transit Oriented District
- Employment Protection Districts
- Specific Plan (SP)

SOURCE:

Street Centerline data from 2010 TIGER (US Census Bureau), modified through the LA County Countywide Address Management System (CAMS).

Parcel data is sourced from the L.A. County Assessor's Office.

* The Special Management Areas, which are comprised of environmentally sensitive, hazardous, and resource areas, are not shown on this map. Please refer to the General Plan Land Use Element for more information on the Special Management Areas.

VICINITY MAP:

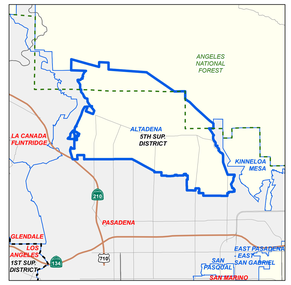

KEY MAP:

Current as of: May, 2014

LOS ANGELES COUNTY
Department of Regional Planning
320 W. Temple St.
Los Angeles, CA 90012

Scale in Feet

0 275 550 1,100 1,650 2,200

..\general_plan\map_documents\Prop_LUP_Zoning\2014_Land_Use_Zoning_Changes\Area_Comm_Plan\LUP_2014_Altadena.mxd

KERN COUNTY

SAN BERNARDINO COUNTY

ANGELES NATIONAL FOREST

PALMDALE

LANCASTER

AIRPT

See Inset "G"

See Inset "H"

See Inset "I"

See Inset "J"

Inset "G" - Lake Los Angeles

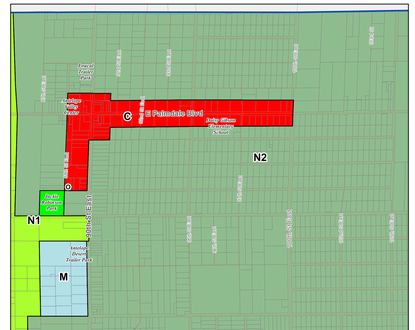

Inset "H" - Sun Village

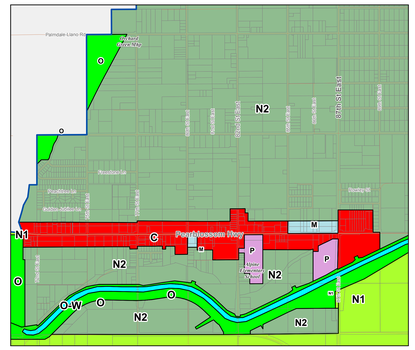

Inset "I" - Littlerock

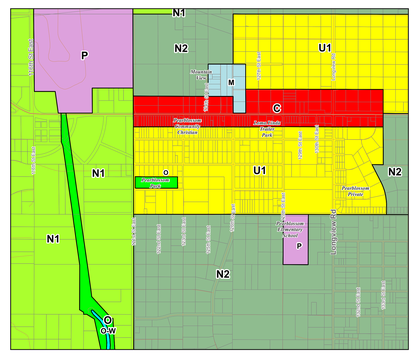

Inset "J" - Pearblossom

Figure A.41

Los Angeles County

ANTELOPE VALLEY EAST PORTION (Sheet 2 of 3)

LAND USE POLICY

LEGEND:

LUP

- N1 - Non-Urban 1 (0.5 du/ac)
- N2 - Non-Urban 2 (1.0 du/ac)
- U1.5 - Urban 1.5 (1.1 to 2.0 du/ac)
- U1 - Urban 1 (1.1 to 3.3 du/ac)
- U2 - Urban 2 (3.4 to 6.6 du/ac)
- U3 - Urban 3 (6.7 to 15.0 du/ac)
- U4 - Urban 4 (15 or more du/ac)
- Airport
- C - Commercial
- M - Industry
- P - Public Service Facilities
- O - Open Space
- O-BLM - Open Space, Bureau of Land Management
- O-W - Water Body
- O-NF - National Forest
- TC - Transportation Corridor

Base Features

- Parcels
- Antelope Valley Boundary
- City / Unincorporated Community Boundary

Overlays

- Proposed Transit Oriented District
- Employment Protection Districts

Transit Lines

- Metrolink Stations
- Metro Rail Stations
- Metrolink
- Transitways
- Light Rail - Existing
- Light Rail - Proposed
- Light Rail - Under Construction

NOTES:

Street Centerline data from 2010 TIGER (US Census Bureau), modified through the LA County Countywide Address Management System (CAMS)..

Parcel data is sourced from the L.A. County Assessor's Office.

Community Names are for reference only. They are not intended to reflect Town Council Boundaries, Census Designated Places, Community Standards Districts, or any other administrative boundary.

Inset Maps are provided for cartographic purposes only. They are intended to improve legibility in denser areas, not to highlight certain communities in the Antelope Valley.

VICINITY MAP:

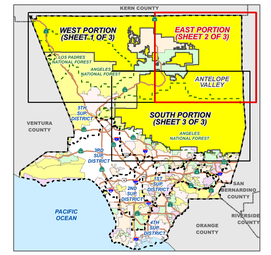

NOTE: Colors denote incorporated cities and unincorporated areas and not land use classifications. Blue Dashed Line is the Supervisorial District Boundary.

KEY MAP:

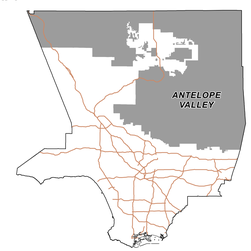

Current as of: May, 2014

Scale in Feet - Main Map

0 2,000 4,000 8,000 12,000 16,000

Scale in Feet - Inset Maps

0 500 1,000 2,000 3,000 4,000

LOS ANGELES COUNTY
Department of Regional Planning
320 W. Temple St.
Los Angeles, CA 90012

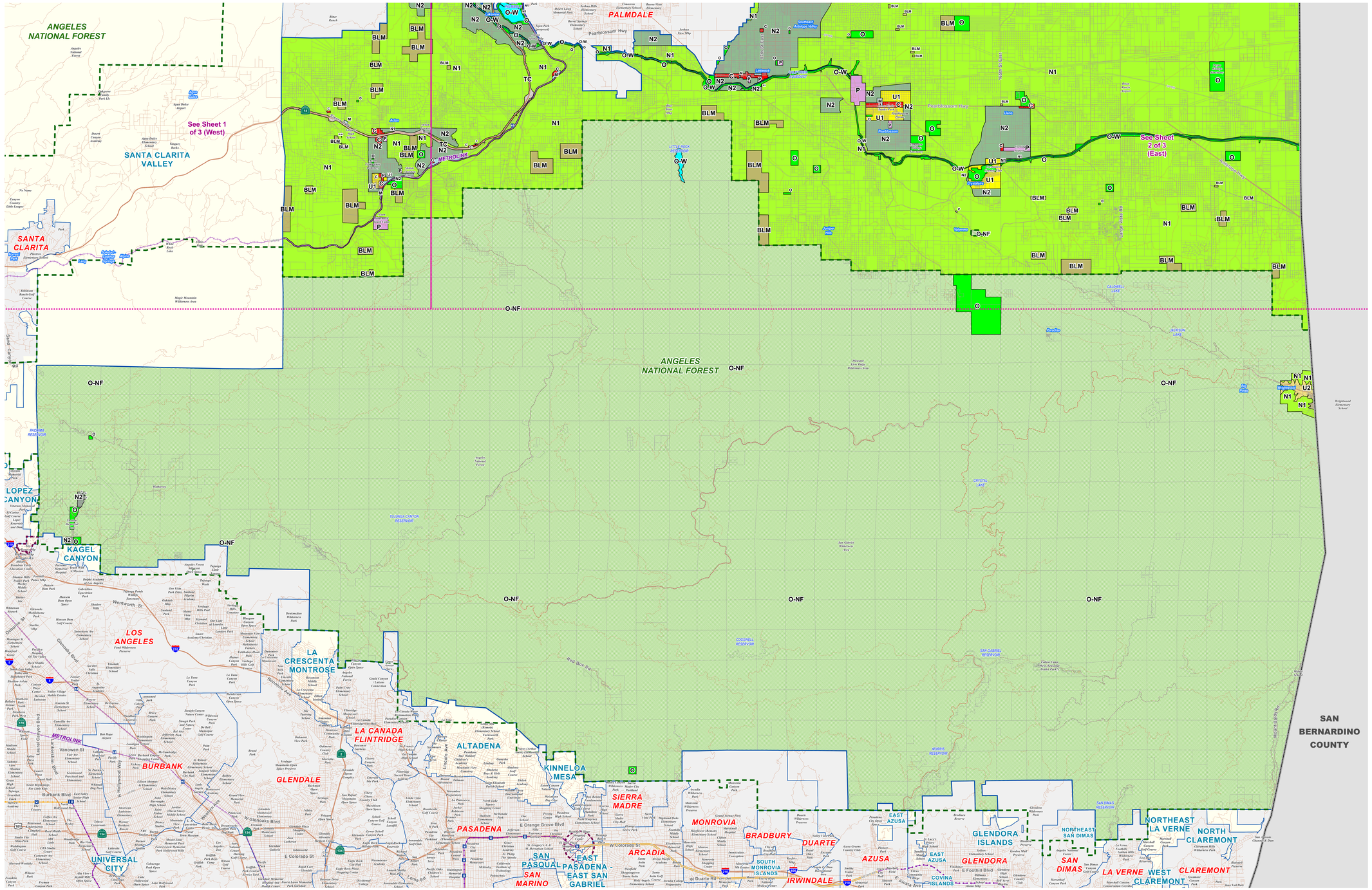

Figure A.42

Los Angeles County

ANTELOPE VALLEY SOUTH PORTION (Sheet 3 of 3)

LAND USE POLICY

LEGEND:

LUP

- N1 - Non-Urban 1 (0.5 du/ac)
- N2 - Non-Urban 2 (1.0 du/ac)
- U1.5 - Urban 1.5 (1.1 to 2.0 du/ac)
- U1 - Urban 1 (1.1 to 3.3 du/ac)
- U2 - Urban 2 (3.4 to 6.6 du/ac)
- U3 - Urban 3 (6.7 to 15.0 du/ac)
- U4 - Urban 4 (15 or more du/ac)
- Airport
- C - Commercial
- M - Industry
- P - Public Service Facilities
- O - Open Space
- O-BLM - Open Space, Bureau of Land Management
- O-W - Water Body
- O-NF - National Forest
- TC - Transportation Corridor

Base Features

- Parcels
- Antelope Valley Boundary
- City / Unincorporated Community Boundary

Overlays

- Proposed Transit Oriented District
- Employment Protection Districts

Transit Lines

- Metrolink Stations
- Metro Rail Stations
- Metrolink
- Transitways
- Light Rail - Existing
- Light Rail - Proposed
- Light Rail - Under Construction

NOTES:

Street Centerline data from 2010 TIGER (US Census Bureau), modified through the LA County Countywide Address Management System (CAMS)..

Parcel data is sourced from the L.A. County Assessor's Office.

Community Names are for reference only. They are not intended to reflect Town Council Boundaries, Census Designated Places, Community Standards Districts, or any other administrative boundary.

Inset Maps are provided for cartographic purposes only. They are intended to improve legibility in denser areas, not to highlight certain communities in the Antelope Valley.

VICINITY MAP:

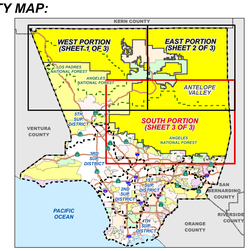

NOTE: Colors denote incorporated cities and unincorporated areas and not land use classifications. Blue Dashed Line is the Supervisorial District Boundary.

KEY MAP:

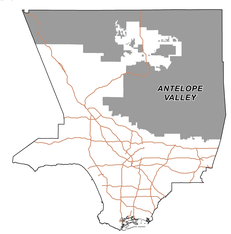

Current as of: May, 2014

LOS ANGELES COUNTY
Department of Regional Planning
320 W. Temple St.
Los Angeles, CA 90012

Scale in Feet
0 2,000 4,000 8,000 12,000 16,000

Figure A.40

Los Angeles County

ANTELOPE VALLEY WEST PORTION (Sheet 1 of 3)

LAND USE POLICY

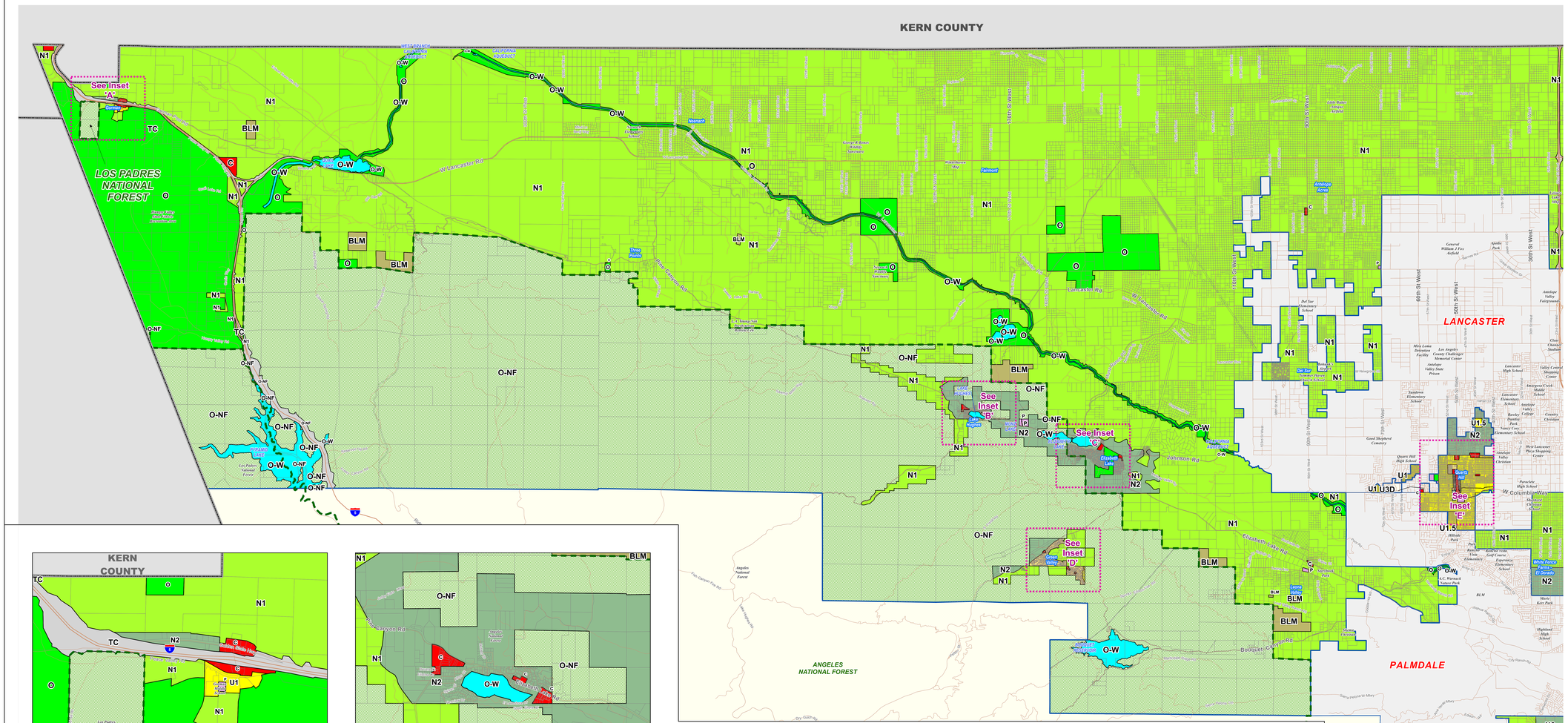

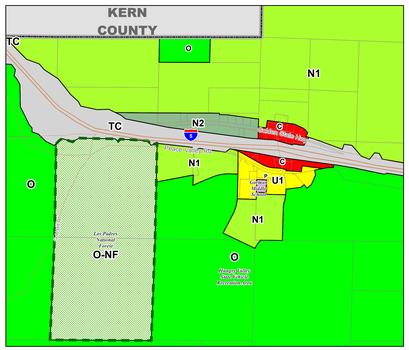

Inset "A" - Gorman

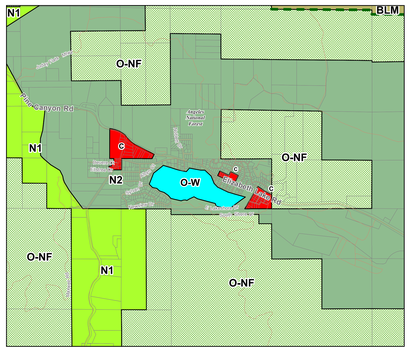

Inset "B" - Lake Hughes

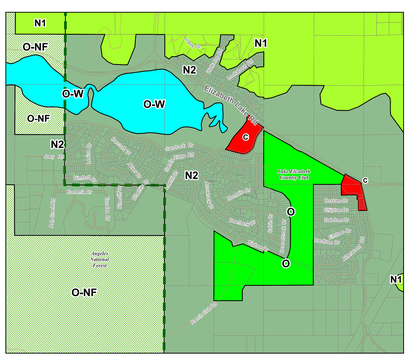

Inset "C" - Elizabeth Lake

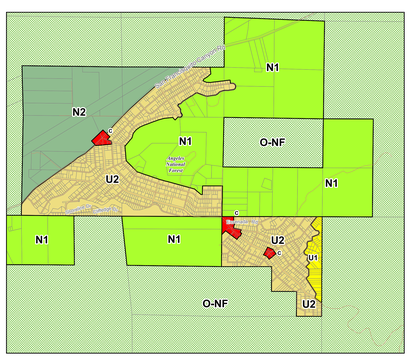

Inset "D" - Green Valley

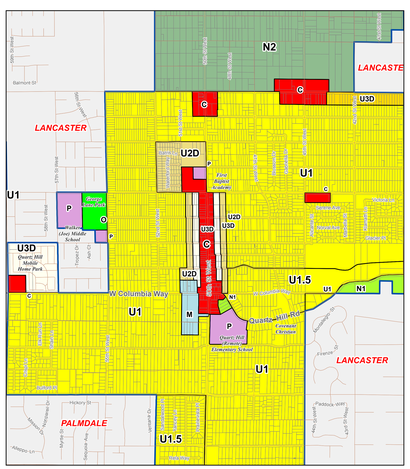

Inset "E" - Quartz Hill

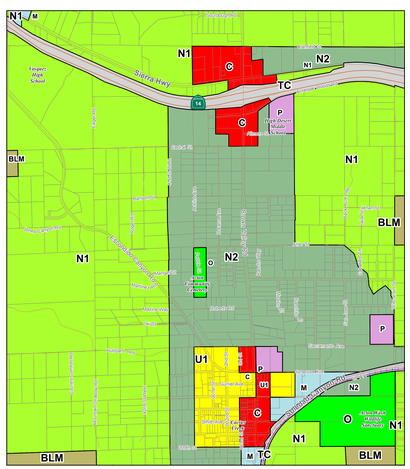

Inset "F" - Acton

LEGEND:

LUP

- N1 - Non-Urban 1 (0.5 du/ac)
- N2 - Non-Urban 2 (1.0 du/ac)
- U1.5 - Urban 1.5 (1.1 to 2.0 du/ac)
- U1 - Urban 1 (1.1 to 3.3 du/ac)
- U2 - Urban 2 (3.4 to 6.6 du/ac)
- U3 - Urban 3 (6.7 to 15.0 du/ac)
- U4 - Urban 4 (15 or more du/ac)
- Airport
- C - Commercial
- M - Industry
- P - Public Service Facilities
- O - Open Space
- O-BLM - Open Space, Bureau of Land Management
- O-W - Water Body
- O-NF - National Forest
- TC - Transportation Corridor

Base Features

- Parcels
- Antelope Valley Boundary
- City / Unincorporated Community Boundary

Overlays

- Proposed Transit Oriented District
- Employment Protection Districts

Transit Lines

- Metrolink Stations
- Metro Rail Stations
- Metrolink
- Transitways
- Light Rail - Existing
- Light Rail - Proposed
- Light Rail - Under Construction

NOTES:

Street Centerline data from 2010 TIGER (US Census Bureau), modified through the LA County Countywide Address Management System (CAMS)..

Parcel data is sourced from the L.A. County Assessor's Office.

Community Names are for reference only. They are not intended to reflect Town Council Boundaries, Census Designated Places, Community Standards Districts, or any other administrative boundary.

Inset Maps are provided for cartographic purposes only. They are intended to improve legibility in denser areas, not to highlight certain communities in the Antelope Valley.

VICINITY MAP:

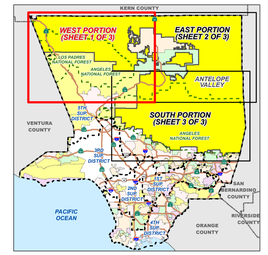

NOTE: Colors denote incorporated cities and unincorporated areas and not land use classifications. Blue Dashed Line is the Supervisorial District Boundary.

KEY MAP:

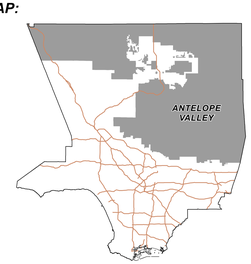

Current as of: May, 2014

Scale in Feet - Main Map
0 2,000 4,000 8,000 12,000 16,000

Scale in Feet - Inset Maps
0 500 1,000 2,000 3,000 4,000

LOS ANGELES COUNTY
Department of Regional Planning
320 W. Temple St.
Los Angeles, CA 90012

\general_plan\map_documents\Prop_LUP_Zoning\2014_Land_Use_Zoning_Changes\Area_Comm_Plans\LUP_2014_Antelope_Valley_WEST.mxd

Figure A.43

Los Angeles County

EAST LOS ANGELES Community Plan

Adopted by Board of Supervisors - 6/23/88

As Amended Through - 1/25/11 (LP 2008-00011)

LEGEND

- LD - Low Density Residential (8 du/ac)
- LMD - Low/Medium Density Residential (17 du/ac)
- MD - Medium Density Residential (30 du/ac)
- RP - Residential Parking
- CR - Commercial Residential (30 du/ac)
- CC - Community Commercial
- MC - Major Commercial
- CM - Commercial Manufacturing
- I - Industrial
- P - Public Use

Transit Lines

- Metrolink
- Transitways
- Light Rail - Existing
- Light Rail - Proposed
- Light Rail - Under Construction

Base Features

- Lot, Cut/Deed, Subdivision and Easement Line
- Parcels
- City / Unincorporated Community Boundary
- Surrounding City
- Surrounding Unincorporated Community
- National Forest

Overlays *

- Transit Oriented District
- Employment Protection Districts
- Specific Plan (SP)

SOURCE:

Street Centerline data from 2010 TIGER (US Census Bureau), modified through the LA County Countywide Address Management System (CAMS).

Parcel data is sourced from the L.A. County Assessor's Office.

* The Special Management Areas, which are comprised of environmentally sensitive, hazardous, and resource areas, are not shown on this map. Please refer to the General Plan Land Use Element for more information on the Special Management Areas.

VICINITY MAP:

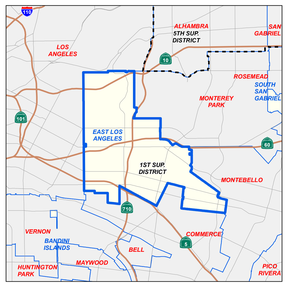

KEY MAP:

Current as of: May, 2014

LOS ANGELES COUNTY
Department of Regional Planning
320 W. Temple St.
Los Angeles, CA 90012

Scale in Feet

0 275 550 1,100 1,650 2,200

.\general_plan\map_documents\Prop_LUP_Zoning\2014_Land_Use_Zoning_Changes\Area_Comm_Plan\LUP_2014_East_Los_Angeles.mxd

Figure A.44

Los Angeles County

ROWLAND HEIGHTS Community Plan

Adopted by Board of Supervisors - 9/1/81

As Amended Through - 11/4/93 (LP 92-065)

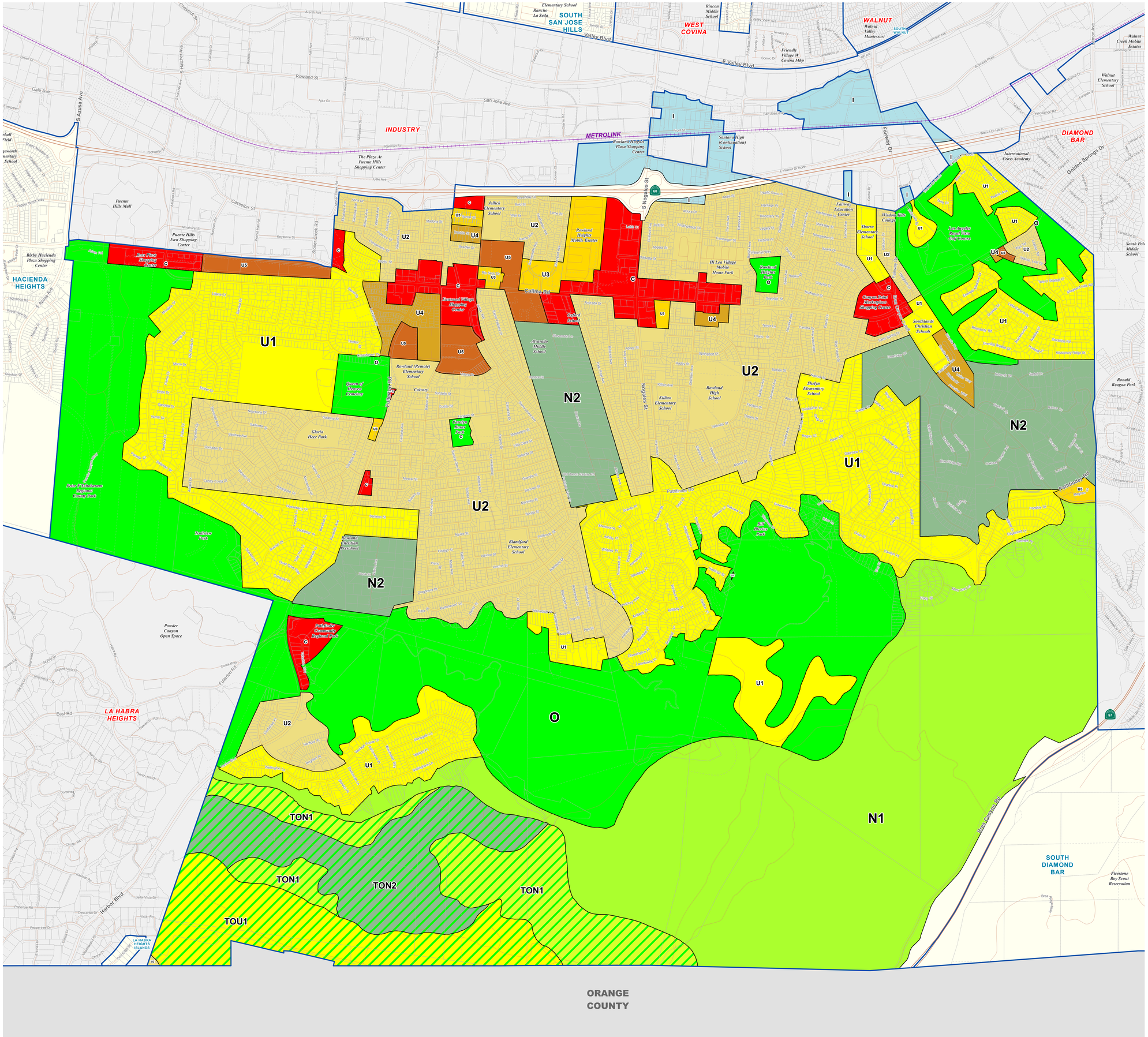

LEGEND

- N1 - Non-Urban 1 (0.2 du/ac)
- N2 - Non-Urban 2 (0.3 to 1.0 du/ac)
- U1 - Urban 1 (1.1 to 3.2 du/ac)
- U2 - Urban 2 (3.3 to 6.0 du/ac)
- U3 - Urban 3 (6.1 to 12.0 du/ac)
- U4 - Urban 4 (12.1 to 22.0 du/ac)
- U5 - Urban 5 (22.1 to 35.0 du/ac)
- C - Commercial
- I - Industrial
- O - Open Space
- P - Public and Semi-Public Facilities
- TOS - Transitional Open Space (N1)
- TOS - Transitional Open Space (N2)
- TOS - Transitional Open Space (U1)

Transit Lines

- Metrolink
- Transitways
- Light Rail - Existing
- Light Rail - Proposed
- Light Rail - Under Construction

Base Features

- Lot, Cut/Deed, Subdivision and Easement Line
- Parcels
- City / Unincorporated Community Boundary
- Surrounding City
- Surrounding Unincorporated Community
- National Forest

Overlays *

- Transit Oriented District
- Employment Protection Districts
- Specific Plan (SP)

SOURCE:

Street Centerline data from 2010 TIGER (US Census Bureau), modified through the LA County Countywide Address Management System (CAMS).

Parcel data is sourced from the L.A. County Assessor's Office.

* The Special Management Areas, which are comprised of environmentally sensitive, hazardous, and resource areas, are not shown on this map. Please refer to the General Plan Land Use Element for more information on the Special Management Areas.

VICINITY MAP:

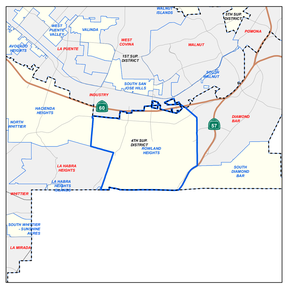

KEY MAP:

Current as of: May, 2014

LOS ANGELES COUNTY
Department of Regional Planning
320 W. Temple St.
Los Angeles, CA 90012

Scale in Feet

0 300 600 1,200 1,800 2,400

.\general_plan\map_documents\Prop_LUP_Zoning\2014_Land_Use_Zoning_Changes\Area_Comm_Plan\LUP_2014_Rowland_Heights.mxd

Figure A.45

Los Angeles County

SANTA CATALINA ISLAND LOCAL COASTAL PLAN

Approved by Board of Supervisors - 3/15/83
Certified by the California Coastal Commission - 11/17/83

As Amended Through - 3/5/08 (LCP 1-07)

PACIFIC OCEAN

SAN PEDRO CHANNEL

OUTER SANTA BARBARA PASSAGE

SANTA CATALINA ISLAND

(See Two Harbors Inset)

Two Harbors

AVALON

Avalon City Beach

Catalina Island Medical Center

Catalina Island Golf Course

Joe Machado Field

Santa Catalina Island

Catalina Hummingbird Sky

TWO HARBORS INSET

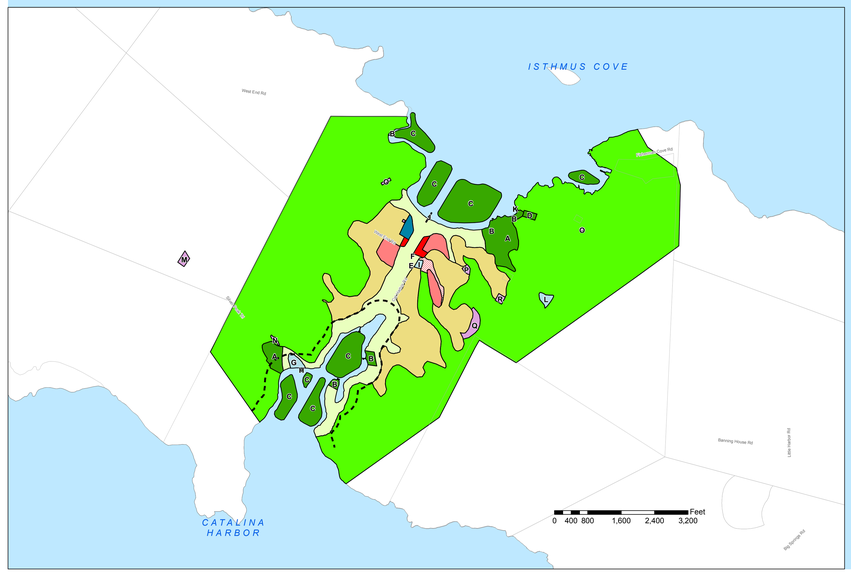

LEGEND

Catalina

- Open Space/Structured Recreation
- Conservation/Primitive Recreation
- Extractive Use
- Industrial/Transportation/Utilities
- Utility and Industrial District*
- Residential*

** This category presently does not exist as it was annexed by the City of Avalon*

Base Features

- Parcels
- City / Unincorporated Community Boundary

IMPORTANT NOTE ABOUT PARCELS:

Assessor parcels for the island of Catalina had an overall southerly shift from the actual outline of the island. The parcels in the city of Avalon appear to be correctly aligned. Because of this, for cartographic purposes, DRP shifted the large island parcels to the proper alignment while leaving the parcels in Avalon as they are. It should be noted that the Assessor and Public Works need to re-align these parcels to make them official.

Two Harbors

- Catalina Harbor (100 meter buffer zone)
- Conservation / Recreation
- Open Space / Recreation
  - *A = campground / hostel*
  - *B = recreational boating*
  - *C = Mooring*
  - *D = pigeonhole boat storage/launch area*
- View Corridor
  - *E = school*
  - *F = info./admin./interpretive center*
- Lodges/Inns
- Commercial
- Marine Commercial
- Residential Land Uses
- Industrial/Transportation
  - *G = seaplane/heliport facility*
  - *H = Wells Beach Pier*
  - *I = transportation center*
  - *J = Isthmus Pier*
  - *K = barge ramp*
  - *L = alternate heliport site*
- Utilities/Services
  - *M = solid waste disposal*
  - *N = corporate/public works shop and yard*
  - *O = water storage tanks*
  - *P = wastewater reclaimation*
  - *Q = wastewater reclaimation pond*
  - *R = electrical substation*
- undefined**

*** Unable to determine Land Use Policy category based on Land Use Policy maps*

VICINITY MAP:

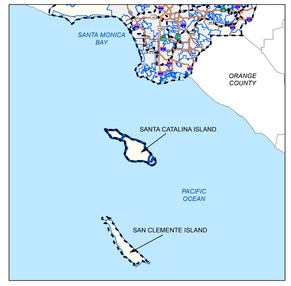

KEY MAP:

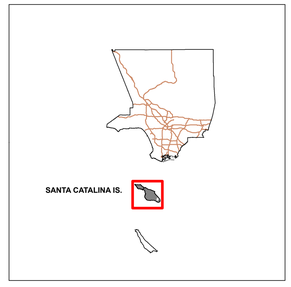

Current as of: May, 2014

LOS ANGELES COUNTY
Department of Regional Planning
320 W. Temple St.
Los Angeles, CA 90012

Scale in Feet

0 2,500 5,000 7,500 10,000

Figure A.46

Los Angeles County

TWIN LAKES Community Plan

Adopted by Board of Supervisors - 5/9/91

As Amended Through - No Amendments

LEGEND

RC - Rural Communities

Base Features

- Lot, Cut/Deed, Subdivision and Easement Line
- Parcels
- City / Unincorporated Community Boundary
- Surrounding City
- Surrounding Unincorporated Community
- National Forest

Overlays ★

- Transit Oriented District
- Employment Protection Districts
- Specific Plan (SP)

Transit Lines

- Metrolink
- Transitways
- Light Rail - Existing
- Light Rail - Proposed
- Light Rail - Under Construction

SOURCE:

Street Centerline data from 2010 TIGER (US Census Bureau), modified through the LA County Countywide Address Management System (CAMS).

Parcel data is sourced from the L.A. County Assessor's Office.

★ The Special Management Areas, which are comprised of environmentally sensitive, hazardous, and resource areas, are not shown on this map. Please refer to the General Plan Land Use Element for more information on the Special Management Areas.

VICINITY MAP:

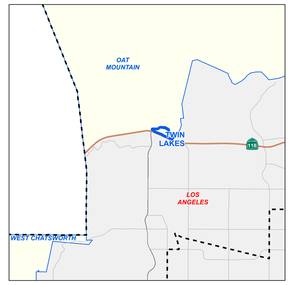

KEY MAP:

Current as of: May, 2014

LOS ANGELES COUNTY
Department of Regional Planning
320 W. Temple St.
Los Angeles, CA 90012

Scale in Feet

0 50 100 200 300 400

..\general_plan\map_documents\Prop_LUP_Zoning\2014_Land_Use_Zoning_Changes\Area_Comm_Plan\LUP_2014_Twin_Lakes.mxd

Figure A.47

Los Angeles County

WALNUT PARK Neighborhood Plan

Adopted by Board of Supervisors - 9/24/87

As Amended Through - No Amendments

LEGEND

- NP I - Neighborhood Preservation I (1 to 6 du/ac)
- NP II - Neighborhood Preservation II (6 to 12 du/ac)
- NR - Neighborhood Revitalization (12 to 30 du/ac)
- R/P - Residential / Parking
- GC - General Commercial
- OC - Office Commercial
- MC - Mixed Commercial
- PU/I - Public Use / Institutional

Transit Lines

- Metrolink
- Transitways
- Light Rail - Existing
- Light Rail - Proposed
- Light Rail - Under Construction

Base Features

- Lot, Cut/Deed, Subdivision and Easement Line
- Parcels
- City / Unincorporated Community Boundary
- Surrounding City
- Surrounding Unincorporated Community
- National Forest

Overlays *

- Transit Oriented District
- Employment Protection Districts
- Specific Plan (SP)

SOURCE:

Street Centerline data from 2010 TIGER (US Census Bureau), modified through the LA County Countywide Address Management System (CAMS).

Parcel data is sourced from the L.A. County Assessor's Office.

* The Special Management Areas, which are comprised of environmentally sensitive, hazardous, and resource areas, are not shown on this map. Please refer to the General Plan Land Use Element for more information on the Special Management Areas.

VICINITY MAP:

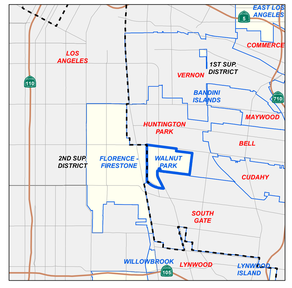

KEY MAP:

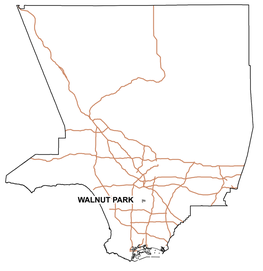

Current as of: May, 2014

LOS ANGELES COUNTY
Department of Regional Planning
320 W. Temple St.
Los Angeles, CA 90012

Scale in Feet

0 100 200 400 600 800

Figure A.48

Los Angeles County

WEST ATHENS - WESTMONT Community Plan

Adopted by Board of Supervisors - 3/15/90

As Amended Through - 6/3/03 (LP 02-286)

LEGEND

- RD 2.3 - Single Family Residence
- RD 3.1 - Two Family Residence
- RD 3.2 - Medium Density Bonus
- SCD - Senior Citizen Density Bonus
- C.1 - Regional Commercial
- C.2 - Community Commercial
- C.3 - Neighborhood Commercial
- C.4 - Commercial Manufacturing
- CR - Commercial Recreation
- PL.1 - Public/Quasi-Public Use
- OS.1 - Recreation / Open Space

Base Features

- Lot, Cut/Deed, Subdivision and Easement Line
- Parcels
- City / Unincorporated Community Boundary
- Surrounding City
- Surrounding Unincorporated Community
- National Forest

Overlays *

- Transit Oriented District
- Employment Protection Districts
- Specific Plan (SP)

Transit Lines

- Metrolink
- Transitways
- Light Rail - Existing
- Light Rail - Proposed
- Light Rail - Under Construction

SOURCE:

Street Centerline data from 2010 TIGER (US Census Bureau), modified through the LA County Countywide Address Management System (CAMS).

Parcel data is sourced from the L.A. County Assessor's Office.

* The Special Management Areas, which are comprised of environmentally sensitive, hazardous, and resource areas, are not shown on this map. Please refer to the General Plan Land Use Element for more information on the Special Management Areas.

VICINITY MAP:

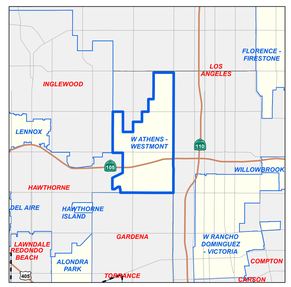

KEY MAP:

Current as of: May, 2014

LOS ANGELES COUNTY
Department of Regional Planning
320 W. Temple St.
Los Angeles, CA 90012

Scale in Feet

0 250 500 1,000 1,500 2,000

..\general_plan\map_documents\Prop_LUP_Zoning\2014_Land_Use_Zoning_Changes\Area_Comm_Plan\LUP_2014_West_Athens-Westmont.mxd

Appendix C3
Proposed Zoning Maps

This page intentionally left blank.

Figure ZC.1

Los Angeles County

ALONDRA PARK / HAWTHORNE ISLAND

Zone Changes

LEGEND

Zone Changes (see note below)

- R-1 - Single-family residence
- R-2 - Two-family residence
- R-3-()U - Limited multiple residence
- R-4-()U - Unlimited residence
- R-A - Residential agriculture
- A-1 - Light agriculture
- A-2 - Heavy agriculture
- C-H - Commercial highway
- C-1 - Restricted business
- C-2 - Neighborhood commercial
- C-3 - Unlimited commercial
- C-M - Commercial manufacturing
- C-MJ - Major commercial
- C-R - Commercial recreation
- M-1 - Light manufacturing
- M-2 - Heavy manufacturing
- M-3 - Unclassified
- M-4 - Unlimited manufacturing
- M-2.5 - Aircraft, heavy industrial
- D-2 - Desert-Mountain
- IT - Institutional
- SP - Specific Plan
- B-1 - Buffer strip
- B-2 - Corner buffer
- R-R - Resort and recreation
- W - Watershed
- P-R - Restricted parking
- SR-D - Scientific research and development
- O-S - Open space
- A-C - Arts and crafts
- MXD - Mixed use development

Zoning Colors in legend and black text in the map refer to areas of Zone Change only. All other zoning that is NOT changing has a muted color scheme and is denoted by gray text.

Base Features

- Lot, Cut/Deed, Subdivision and Easement Line
- Parcels
- City / Unincorporated Community Boundary
- Surrounding City
- Surrounding Unincorporated Community
- Water Feature
- National Forest

Overlays *

- Transit Oriented District
- Employment Protection Districts
- Specific Plan (SP)

Transit Lines

- Metrolink
- Transitways
- Light Rail - Existing
- Light Rail - Proposed
- Light Rail - Under Construction

Street Centerline data from 2010 TIGER (US Census Bureau), modified through the LA County Countywide Address Management System (CAMS).

Parcel data is sourced from the L.A. County Assessor's Office.

* The Special Management Areas, which are comprised of environmentally sensitive, hazardous, and resource areas, are not shown on this map. Please refer to the General Plan Land Use Element for more information on the Special Management Areas.

VICINITY MAP:

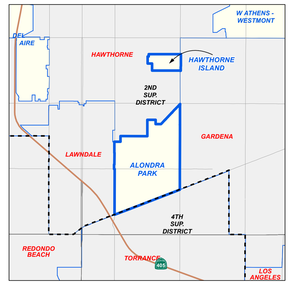

KEY MAP:

Current as of: May, 2014

LOS ANGELES COUNTY
Department of Regional Planning
320 W. Temple St.
Los Angeles, CA 90012

Scale in Feet

0 250 500 1,000 1,500 2,000

..\general_plan\map_documents\Prop_LUP_Zoning\2014_Land_Use_Zoning_Changes\ZONE_CHANGE_2014_Alondra_Park_Hawthorne_Island.mxd

Figure ZC.2

Los Angeles County

AVOCADO HEIGHTS

Zone Changes

LEGEND

Zone Changes (see note below)

- R-1 - Single-family residence
- R-2 - Two-family residence
- R-3-()U - Limited multiple residence
- R-4-()U - Unlimited residence
- R-A - Residential agriculture
- A-1 - Light agriculture
- A-2 - Heavy agriculture
- C-H - Commercial highway
- C-1 - Restricted business
- C-2 - Neighborhood commercial
- C-3 - Unlimited commercial
- C-M - Commercial manufacturing
- C-MJ - Major commercial
- C-R - Commercial recreation
- M-1 - Light manufacturing
- M-2 - Heavy manufacturing
- M-3 - Unclassified
- M-4 - Unlimited manufacturing
- M-2.5 - Aircraft, heavy industrial
- D-2 - Desert-Mountain
- IT - Institutional
- SP - Specific Plan
- B-1 - Buffer strip
- B-2 - Corner buffer
- R-R - Resort and recreation
- W - Watershed
- P-R - Restricted parking
- SR-D - Scientific research and development
- O-S - Open space
- A-C - Arts and crafts
- MXD - Mixed use development

Zoning Colors in legend and black text in the map refer to areas of Zone Change only. All other zoning that is NOT changing has a muted color scheme and is denoted by gray text.

Base Features

- Lot, Cut/Deed, Subdivision and Easement Line
- Parcels
- City / Unincorporated Community Boundary
- Surrounding City
- Surrounding Unincorporated Community
- Water Feature
- National Forest

Overlays *

- Transit Oriented District
- Employment Protection Districts
- Specific Plan (SP)

Transit Lines

- Metrolink
- Transitways
- Light Rail - Existing
- Light Rail - Proposed
- Light Rail - Under Construction

Street Centerline data from 2010 TIGER (US Census Bureau), modified through the LA County Countywide Address Management System (CAMS).

Parcel data is sourced from the L.A. County Assessor's Office.

* The Special Management Areas, which are comprised of environmentally sensitive, hazardous, and resource areas, are not shown on this map. Please refer to the General Plan Land Use Element for more information on the Special Management Areas.

VICINITY MAP:

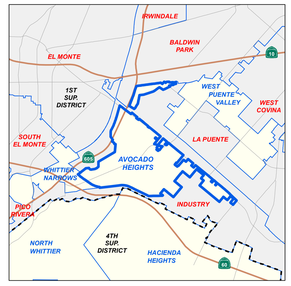

KEY MAP:

Current as of: May, 2014

LOS ANGELES COUNTY
Department of Regional Planning
320 W. Temple St.
Los Angeles, CA 90012

Scale in Feet

0 225 450 900 1,350 1,800

Figure ZC.3

Los Angeles County

CHARTER OAK & WEST SAN DIMAS

Zone Changes

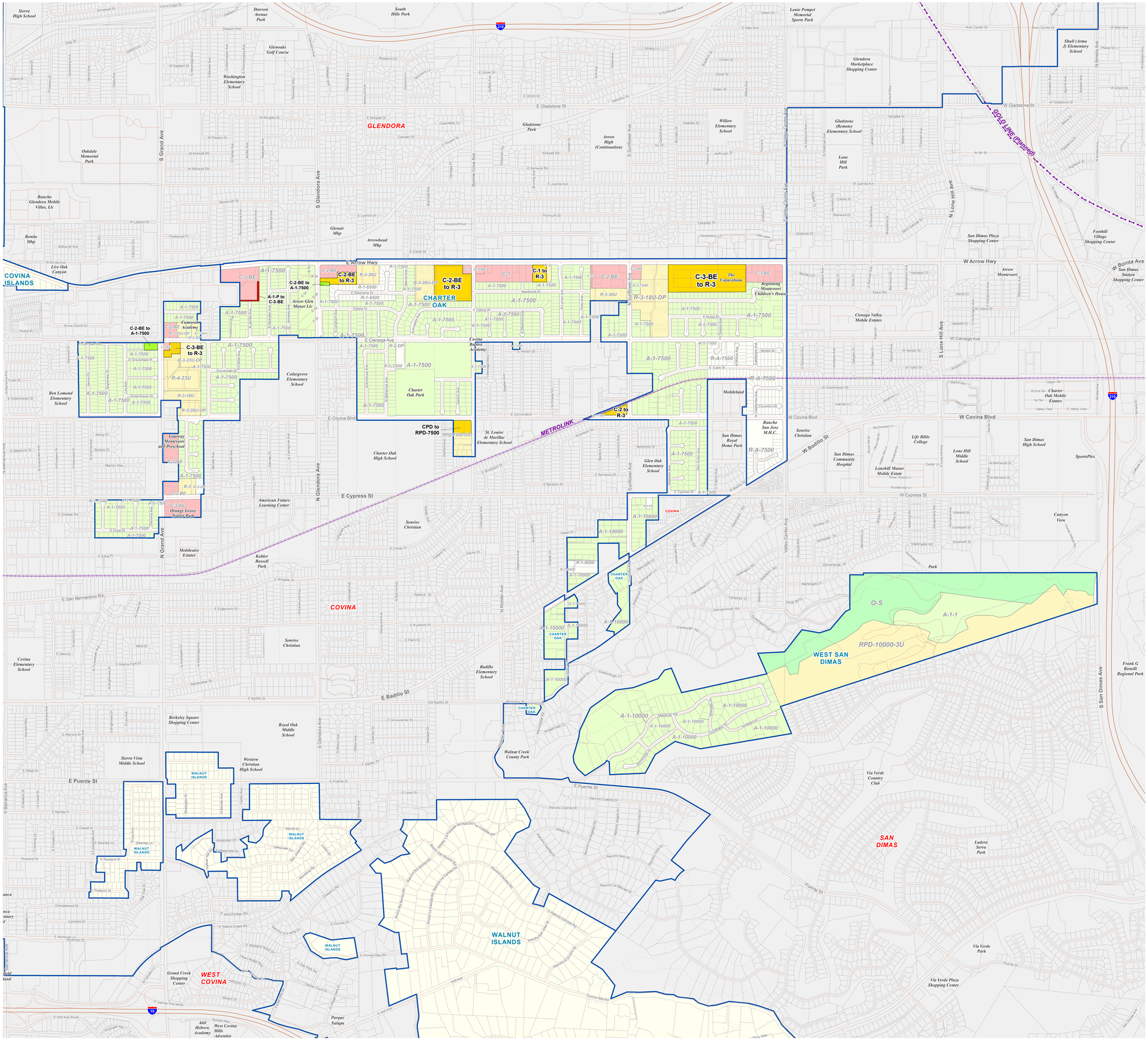

LEGEND

Zone Changes (see note below)

- R-1 - Single-family residence
- R-2 - Two-family residence
- R-3-()U - Limited multiple residence
- R-4-()U - Unlimited residence
- R-A - Residential agriculture
- A-1 - Light agriculture
- A-2 - Heavy agriculture
- C-H - Commercial highway
- C-1 - Restricted business
- C-2 - Neighborhood commercial
- C-3 - Unlimited commercial
- C-M - Commercial manufacturing
- C-MJ - Major commercial
- C-R - Commercial recreation
- M-1 - Light manufacturing
- M-2 - Heavy manufacturing
- M-3 - Unclassified
- M-4 - Unlimited manufacturing
- M-2.5 - Aircraft, heavy industrial
- D-2 - Desert-Mountain
- IT - Institutional
- SP - Specific Plan
- B-1 - Buffer strip
- B-2 - Corner buffer
- R-R - Resort and recreation
- W - Watershed
- P-R - Restricted parking
- SR-D - Scientific research and development
- O-S - Open space
- A-C - Arts and crafts
- MXD - Mixed use development

Zoning Colors in legend and black text in the map refer to areas of Zone Change only. All other zoning that is NOT changing has a muted color scheme and is denoted by gray text.

Base Features

- Lot, Cut/Deed, Subdivision and Easement Line
- Parcels
- City / Unincorporated Community Boundary
- Surrounding City
- Surrounding Unincorporated Community
- Water Feature
- National Forest

Overlays *

- Transit Oriented District
- Employment Protection Districts
- Specific Plan (SP)

Transit Lines

- Metrolink
- Transitways
- Light Rail - Existing
- Light Rail - Proposed
- Light Rail - Under Construction

Street Centerline data from 2010 TIGER (US Census Bureau), modified through the LA County Countywide Address Management System (CAMS).

Parcel data is sourced from the L.A. County Assessor's Office.

* The Special Management Areas, which are comprised of environmentally sensitive, hazardous, and resource areas, are not shown on this map. Please refer to the General Plan Land Use Element for more information on the Special Management Areas.

VICINITY MAP:

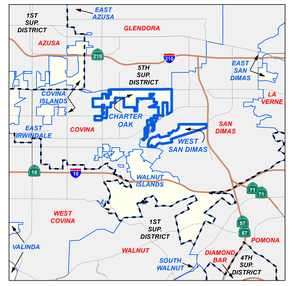

KEY MAP:

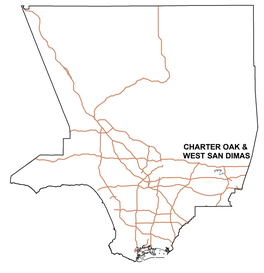

Current as of: May, 2014

LOS ANGELES COUNTY
Department of Regional Planning
320 W. Temple St.
Los Angeles, CA 90012

Scale in Feet

0 225 450 900 1,350 1,800

Figure ZC.4

Los Angeles County

COVINA ISLANDS & EAST IRWINDALE

Zone Changes

LEGEND

Zone Changes (see note below)

- R-1 - Single-family residence
- R-2 - Two-family residence
- R-3-()U - Limited multiple residence
- R-4-()U - Unlimited residence
- R-A - Residential agriculture
- A-1 - Light agriculture
- A-2 - Heavy agriculture
- C-H - Commercial highway
- C-1 - Restricted business
- C-2 - Neighborhood commercial
- C-3 - Unlimited commercial
- C-M - Commercial manufacturing
- C-MJ - Major commercial
- C-R - Commercial recreation
- M-1 - Light manufacturing
- M-2 - Heavy manufacturing
- M-3 - Unclassified
- M-4 - Unlimited manufacturing
- M-2.5 - Aircraft, heavy industrial
- D-2 - Desert-Mountain
- IT - Institutional
- SP - Specific Plan
- B-1 - Buffer strip
- B-2 - Corner buffer
- R-R - Resort and recreation
- W - Watershed
- P-R - Restricted parking
- SR-D - Scientific research and development
- O-S - Open space
- A-C - Arts and crafts
- MXD - Mixed use development

Zoning Colors in legend and black text in the map refer to areas of Zone Change only. All other zoning that is NOT changing has a muted color scheme and is denoted by gray text.

Base Features

- Lot, Cut/Deed, Subdivision and Easement Line
- Parcels
- City / Unincorporated Community Boundary
- Surrounding City
- Surrounding Unincorporated Community
- Water Feature
- National Forest

Overlays *

- Transit Oriented District
- Employment Protection Districts
- Specific Plan (SP)

Transit Lines

- Metrolink
- Transitways
- Light Rail - Existing
- Light Rail - Proposed
- Light Rail - Under Construction

Street Centerline data from 2010 TIGER (US Census Bureau), modified through the LA County Countywide Address Management System (CAMS).

Parcel data is sourced from the L.A. County Assessor's Office.

* The Special Management Areas, which are comprised of environmentally sensitive, hazardous, and resource areas, are not shown on this map. Please refer to the General Plan Land Use Element for more information on the Special Management Areas.

VICINITY MAP:

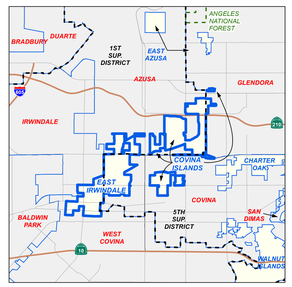

KEY MAP:

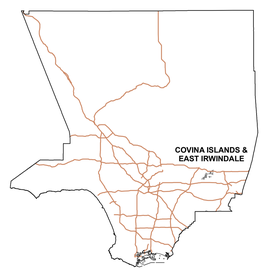

Current as of: May, 2014

LOS ANGELES COUNTY
Department of Regional Planning
320 W. Temple St.
Los Angeles, CA 90012

Scale in Feet

0 250 500 1,000 1,500 2,000

..\general_plan\map_documents\Prop_LU\P_Zoning\2014_Land_Use_Zoning_Changes\ZONE_CHANGES_2014_Covina_Islands_E_Irwindale.mxd

Figure ZC.5

Los Angeles County

DEL AIRE

Zone Changes

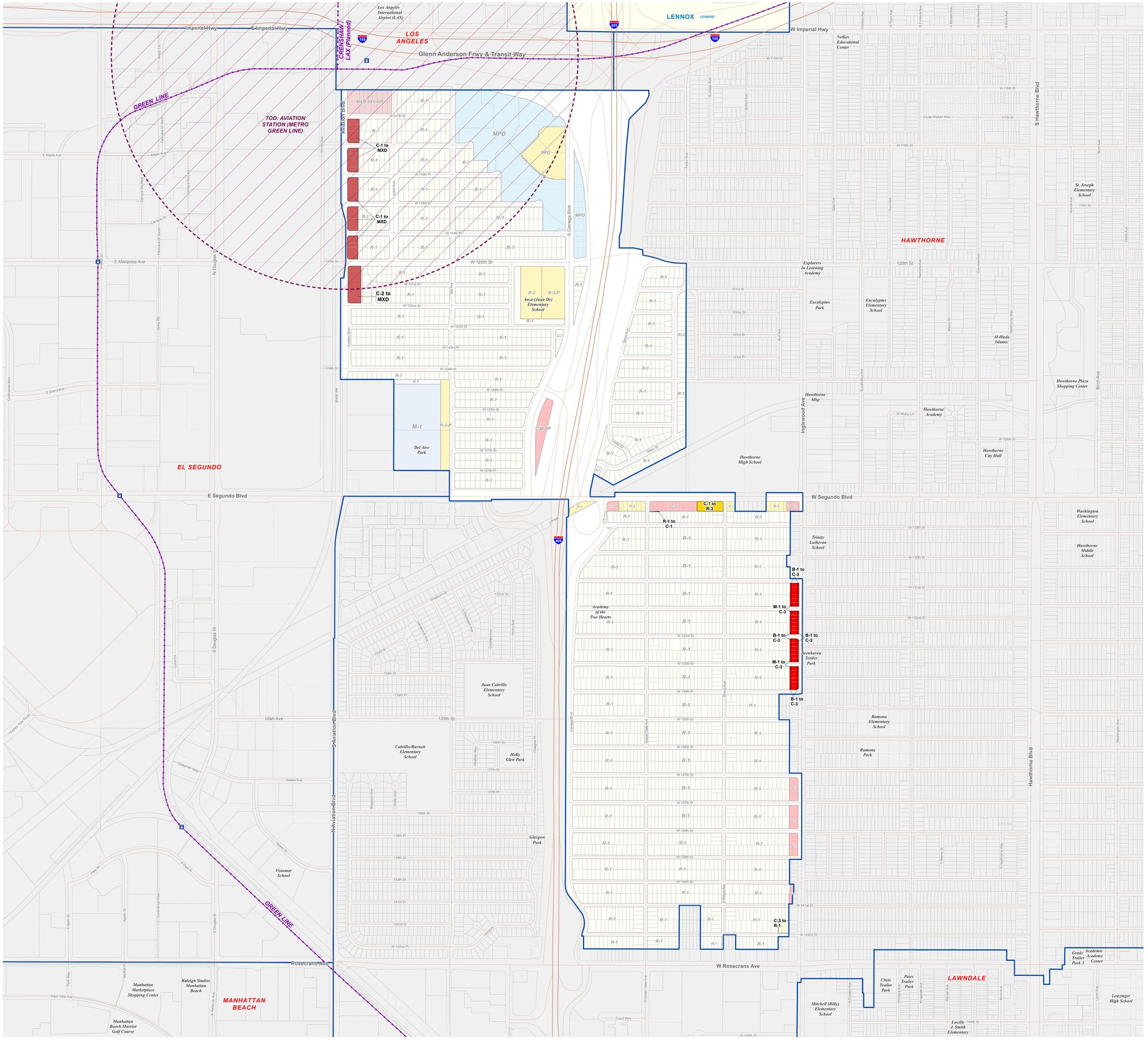

LEGEND

Zone Changes (see note below)

- R-1 - Single-family residence
- R-2 - Two-family residence
- R-3-()U - Limited multiple residence
- R-4-()U - Unlimited residence
- R-A - Residential agriculture
- A-1 - Light agriculture
- A-2 - Heavy agriculture
- C-H - Commercial highway
- C-1 - Restricted business
- C-2 - Neighborhood commercial
- C-3 - Unlimited commercial
- C-M - Commercial manufacturing
- C-MJ - Major commercial
- C-R - Commercial recreation
- M-1 - Light manufacturing
- M-2 - Heavy manufacturing
- M-3 - Unclassified
- M-4 - Unlimited manufacturing
- M-2.5 - Aircraft, heavy industrial
- D-2 - Desert-Mountain
- IT - Institutional
- SP - Specific Plan
- B-1 - Buffer strip
- B-2 - Corner buffer
- R-R - Resort and recreation
- W - Watershed
- P-R - Restricted parking
- SR-D - Scientific research and development
- O-S - Open space
- A-C - Arts and crafts
- MXD - Mixed use development

Zoning Colors in legend and black text in the map refer to areas of Zone Change only. All other zoning that is NOT changing has a muted color scheme and is denoted by gray text.

Base Features

- Lot, Cut/Deed, Subdivision and Easement Line
- Parcels
- City / Unincorporated Community Boundary
- Surrounding City
- Surrounding Unincorporated Community
- Water Feature
- National Forest

Overlays *

- Transit Oriented District
- Employment Protection Districts
- Specific Plan (SP)

Transit Lines

- Metrolink
- Transitways
- Light Rail - Existing
- Light Rail - Proposed
- Light Rail - Under Construction

Street Centerline data from 2010 TIGER (US Census Bureau), modified through the LA County Countywide Address Management System (CAMS).

Parcel data is sourced from the L.A. County Assessor's Office.

* The Special Management Areas, which are comprised of environmentally sensitive, hazardous, and resource areas, are not shown on this map. Please refer to the General Plan Land Use Element for more information on the Special Management Areas.

VICINITY MAP:

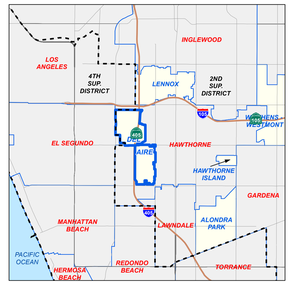

KEY MAP:

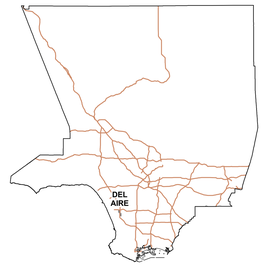

Current as of: May, 2014

LOS ANGELES COUNTY
Department of Regional Planning
320 W. Temple St.
Los Angeles, CA 90012

Scale in Feet

0 150 300 600 900 1,200

Figure ZC.7

Los Angeles County

EAST PASADENA - EAST SAN GABRIEL / SAN PASQUAL

Zone Changes

LEGEND

Zone Changes (see note below)

- R-1 - Single-family residence
- R-2 - Two-family residence
- R-3-()U - Limited multiple residence
- R-4-()U - Unlimited residence
- R-A - Residential agriculture
- A-1 - Light agriculture
- A-2 - Heavy agriculture
- C-H - Commercial highway
- C-1 - Restricted business
- C-2 - Neighborhood commercial
- C-3 - Unlimited commercial
- C-M - Commercial manufacturing
- C-MJ - Major commercial
- C-R - Commercial recreation
- M-1 - Light manufacturing
- M-2 - Heavy manufacturing
- M-3 - Unclassified
- M-4 - Unlimited manufacturing
- M-2.5 - Aircraft, heavy industrial
- D-2 - Desert-Mountain
- IT - Institutional
- SP - Specific Plan
- B-1 - Buffer strip
- B-2 - Corner buffer
- R-R - Resort and recreation
- W - Watershed
- P-R - Restricted parking
- SR-D - Scientific research and development
- O-S - Open space
- A-C - Arts and crafts
- MXD - Mixed use development

Zoning Colors in legend and black text in the map refer to areas of Zone Change only. All other zoning that is NOT changing has a muted color scheme and is denoted by gray text.

Base Features

- Lot, Cut/Deed, Subdivision and Easement Line
- Parcels
- City / Unincorporated Community Boundary
- Surrounding City
- Surrounding Unincorporated Community
- Water Feature
- National Forest

Overlays *

- Transit Oriented District
- Employment Protection Districts
- Specific Plan (SP)

Transit Lines

- Metrolink
- Transitways
- Light Rail - Existing
- Light Rail - Proposed
- Light Rail - Under Construction

Street Centerline data from 2010 TIGER (US Census Bureau), modified through the LA County Countywide Address Management System (CAMS).

Parcel data is sourced from the L.A. County Assessor's Office.

* The Special Management Areas, which are comprised of environmentally sensitive, hazardous, and resource areas, are not shown on this map. Please refer to the General Plan Land Use Element for more information on the Special Management Areas.

VICINITY MAP:

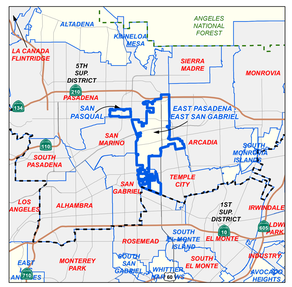

KEY MAP:

Current as of: May, 2014

LOS ANGELES COUNTY
Department of Regional Planning
320 W. Temple St.
Los Angeles, CA 90012

Scale in Feet

0 300 600 1,200 1,800 2,400

Figure ZC.8

Los Angeles County

EAST RANCHO DOMINGUEZ

Zone Changes

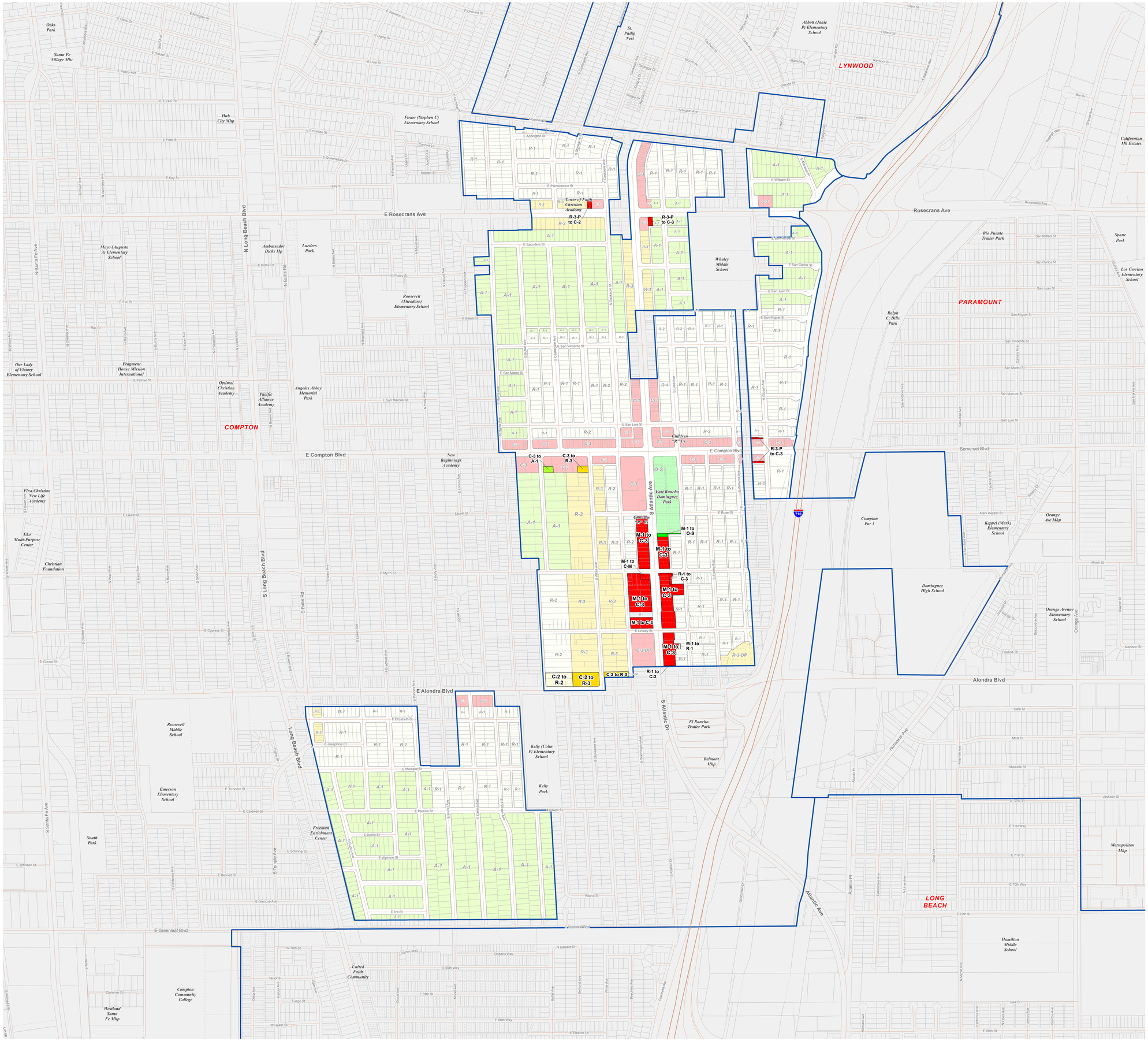

LEGEND

Zone Changes (see note below)

- R-1 - Single-family residence
- R-2 - Two-family residence
- R-3-()U - Limited multiple residence
- R-4-()U - Unlimited residence
- R-A - Residential agriculture
- A-1 - Light agriculture
- A-2 - Heavy agriculture
- C-H - Commercial highway
- C-1 - Restricted business
- C-2 - Neighborhood commercial
- C-3 - Unlimited commercial
- C-M - Commercial manufacturing
- C-MJ - Major commercial
- C-R - Commercial recreation
- M-1 - Light manufacturing
- M-2 - Heavy manufacturing
- M-3 - Unclassified
- M-4 - Unlimited manufacturing
- M-2.5 - Aircraft, heavy industrial
- D-2 - Desert-Mountain
- IT - Institutional
- SP - Specific Plan
- B-1 - Buffer strip
- B-2 - Corner buffer
- R-R - Resort and recreation
- W - Watershed
- P-R - Restricted parking
- SR-D - Scientific research and development
- O-S - Open space
- A-C - Arts and crafts
- MXD - Mixed use development

Zoning Colors in legend and black text in the map refer to areas of Zone Change only. All other zoning that is NOT changing has a muted color scheme and is denoted by gray text.

Base Features

- Lot, Cut/Deed, Subdivision and Easement Line
- Parcels
- City / Unincorporated Community Boundary
- Surrounding City
- Surrounding Unincorporated Community
- Water Feature
- National Forest

Overlays *

- Transit Oriented District
- Employment Protection Districts
- Specific Plan (SP)

Transit Lines

- Metrolink
- Transitways
- Light Rail - Existing
- Light Rail - Proposed
- Light Rail - Under Construction

Street Centerline data from 2010 TIGER (US Census Bureau), modified through the LA County Countywide Address Management System (CAMS).

Parcel data is sourced from the L.A. County Assessor's Office.

* The Special Management Areas, which are comprised of environmentally sensitive, hazardous, and resource areas, are not shown on this map. Please refer to the General Plan Land Use Element for more information on the Special Management Areas.

VICINITY MAP:

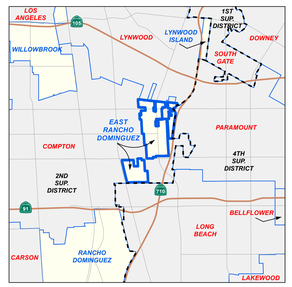

KEY MAP:

Current as of: May, 2014

LOS ANGELES COUNTY
Department of Regional Planning
320 W. Temple St.
Los Angeles, CA 90012

Scale in Feet

0 150 300 600 900 1,200

..\general_plan\map_documents\Prop_LUP_Zoning\2014_Land_Use_Zoning_Changes\ZONE_CHANGES_2014_E_Rancho_Dominguez.mxd

Figure ZC.9

Los Angeles County

EAST SAN DIMAS & NORTHEAST SAN DIMAS

Zone Changes

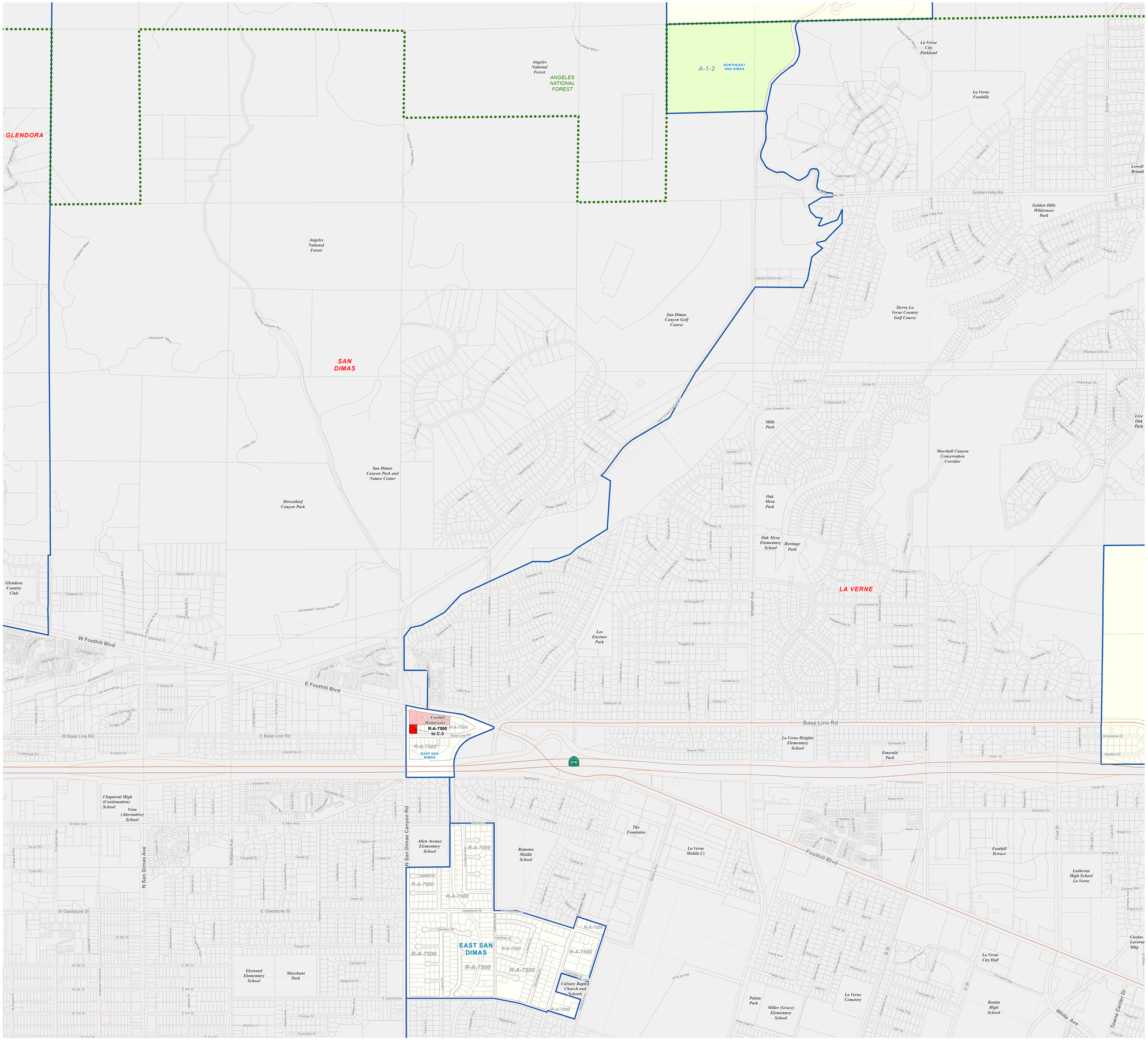

LEGEND

Zone Changes (see note below)

- R-1 - Single-family residence
- R-2 - Two-family residence
- R-3-()U - Limited multiple residence
- R-4-()U - Unlimited residence
- R-A - Residential agriculture
- A-1 - Light agriculture
- A-2 - Heavy agriculture
- C-H - Commercial highway
- C-1 - Restricted business
- C-2 - Neighborhood commercial
- C-3 - Unlimited commercial
- C-M - Commercial manufacturing
- C-MJ - Major commercial
- C-R - Commercial recreation
- M-1 - Light manufacturing
- M-2 - Heavy manufacturing
- M-3 - Unclassified
- M-4 - Unlimited manufacturing
- M-2.5 - Aircraft, heavy industrial
- D-2 - Desert-Mountain
- IT - Institutional
- SP - Specific Plan
- B-1 - Buffer strip
- B-2 - Corner buffer
- R-R - Resort and recreation
- W - Watershed
- P-R - Restricted parking
- SR-D - Scientific research and development
- O-S - Open space
- A-C - Arts and crafts
- MXD - Mixed use development

Zoning Colors in legend and black text in the map refer to areas of Zone Change only. All other zoning that is NOT changing has a muted color scheme and is denoted by gray text.

Base Features

- Lot, Cut/Deed, Subdivision and Easement Line
- Parcels
- City / Unincorporated Community Boundary
- Surrounding City
- Surrounding Unincorporated Community
- Water Feature
- National Forest

Overlays *

- Transit Oriented District
- Employment Protection Districts
- Specific Plan (SP)

Transit Lines

- Metrolink
- Transitways
- Light Rail - Existing
- Light Rail - Proposed
- Light Rail - Under Construction

Street Centerline data from 2010 TIGER (US Census Bureau), modified through the LA County Countywide Address Management System (CAMS).

Parcel data is sourced from the L.A. County Assessor's Office.

* The Special Management Areas, which are comprised of environmentally sensitive, hazardous, and resource areas, are not shown on this map. Please refer to the General Plan Land Use Element for more information on the Special Management Areas.

VICINITY MAP:

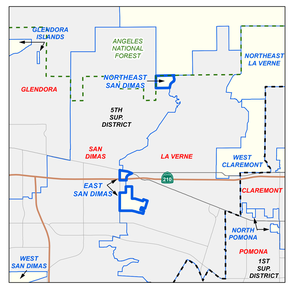

KEY MAP:

Current as of: May, 2014

LOS ANGELES COUNTY
Department of Regional Planning
320 W. Temple St.
Los Angeles, CA 90012

Scale in Feet

0 200 400 800 1,200 1,600

Figure ZC.10

Los Angeles County

FLORENCE-FIRESTONE

Zone Changes

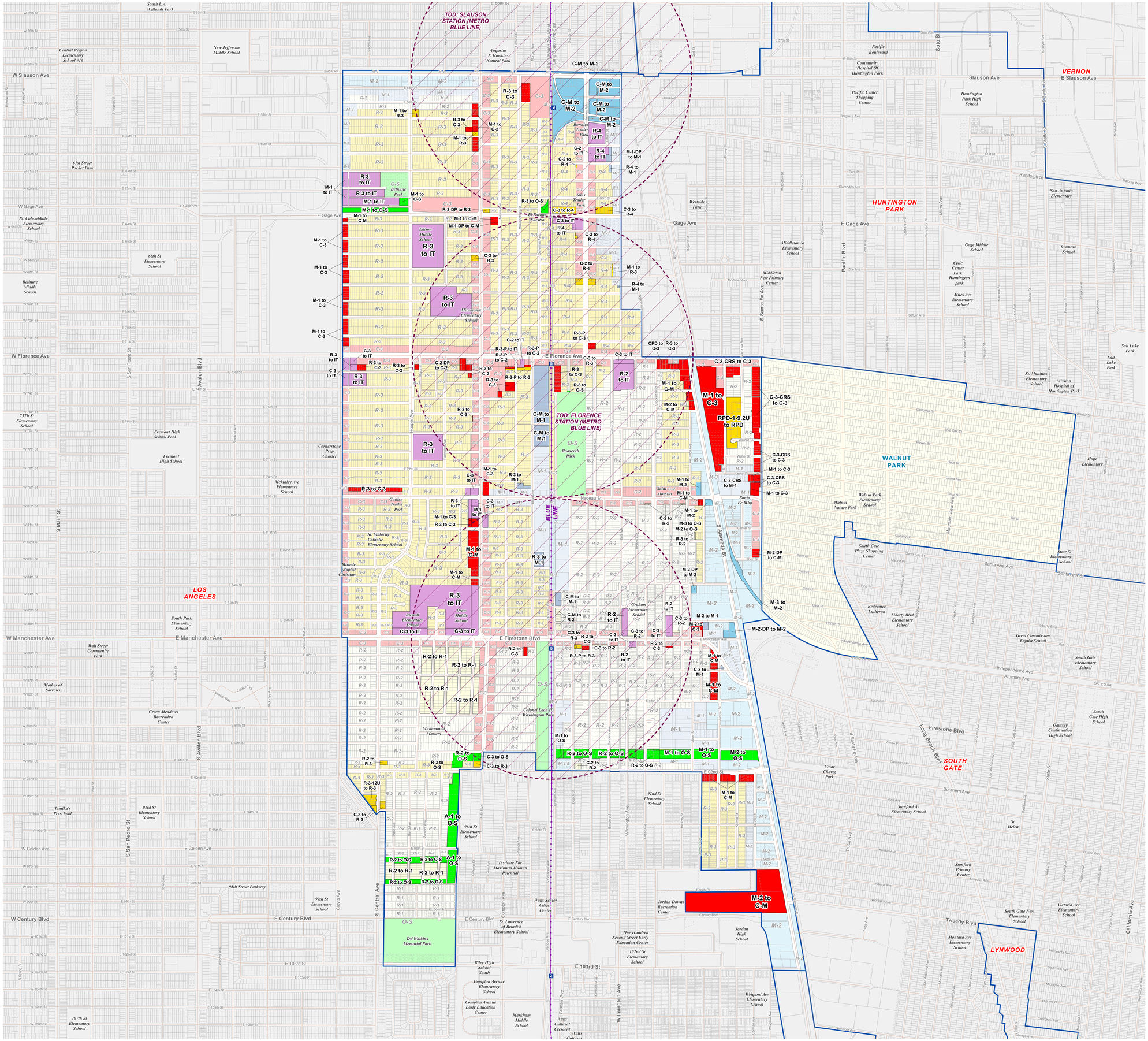

LEGEND

Zone Changes (see note below)

- R-1 - Single-family residence
- R-2 - Two-family residence
- R-3-()U - Limited multiple residence
- R-4-()U - Unlimited residence
- R-A - Residential agriculture
- A-1 - Light agriculture
- A-2 - Heavy agriculture
- C-H - Commercial highway
- C-1 - Restricted business
- C-2 - Neighborhood commercial
- C-3 - Unlimited commercial
- C-M - Commercial manufacturing
- C-MJ - Major commercial
- C-R - Commercial recreation
- M-1 - Light manufacturing
- M-2 - Heavy manufacturing
- M-3 - Unclassified
- M-4 - Unlimited manufacturing
- M-2.5 - Aircraft, heavy industrial
- D-2 - Desert-Mountain
- IT - Institutional
- SP - Specific Plan
- B-1 - Buffer strip
- B-2 - Corner buffer
- R-R - Resort and recreation
- W - Watershed
- P-R - Restricted parking
- SR-D - Scientific research and development
- O-S - Open space
- A-C - Arts and crafts
- MXD - Mixed use development

Zoning Colors in legend and black text in the map refer to areas of Zone Change only. All other zoning that is NOT changing has a muted color scheme and is denoted by gray text.

Base Features

- Lot, Cut/Deed, Subdivision and Easement Line
- Parcels
- City / Unincorporated Community Boundary
- Surrounding City
- Surrounding Unincorporated Community
- Water Feature
- National Forest

Overlays *

- Transit Oriented District
- Employment Protection Districts
- Specific Plan (SP)

Transit Lines

- Metrolink
- Transitways
- Light Rail - Existing
- Light Rail - Proposed
- Light Rail - Under Construction

Street Centerline data from 2010 TIGER (US Census Bureau), modified through the LA County Countywide Address Management System (CAMS).

Parcel data is sourced from the L.A. County Assessor's Office.

* The Special Management Areas, which are comprised of environmentally sensitive, hazardous, and resource areas, are not shown on this map. Please refer to the General Plan Land Use Element for more information on the Special Management Areas.

VICINITY MAP:

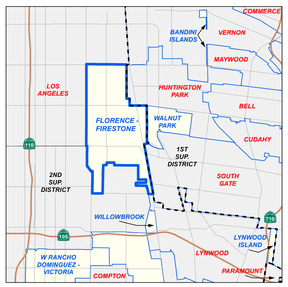

KEY MAP:

Current as of: June, 2014

LOS ANGELES COUNTY
Department of Regional Planning
320 W. Temple St.
Los Angeles, CA 90012

Scale in Feet

0 250 500 1,000 1,500 2,000

Figure ZC.11

Los Angeles County

GATEWAY ISLANDS

Zone Changes

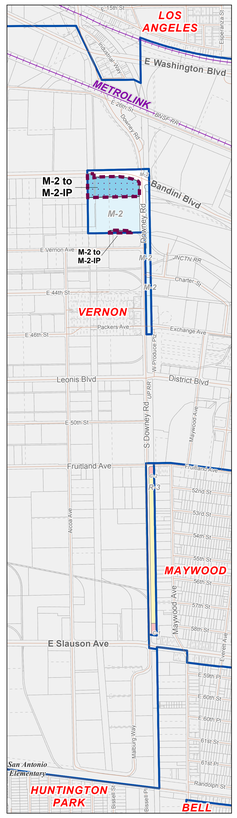

BANDINI ISLANDS

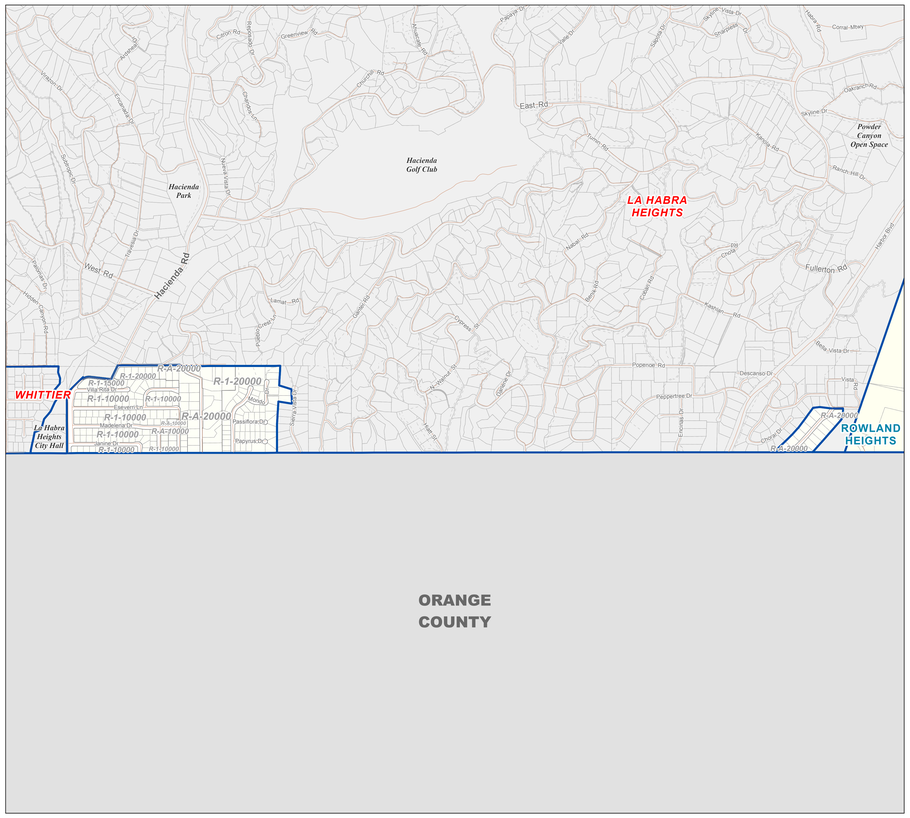

LA HABRA HEIGHTS ISLANDS

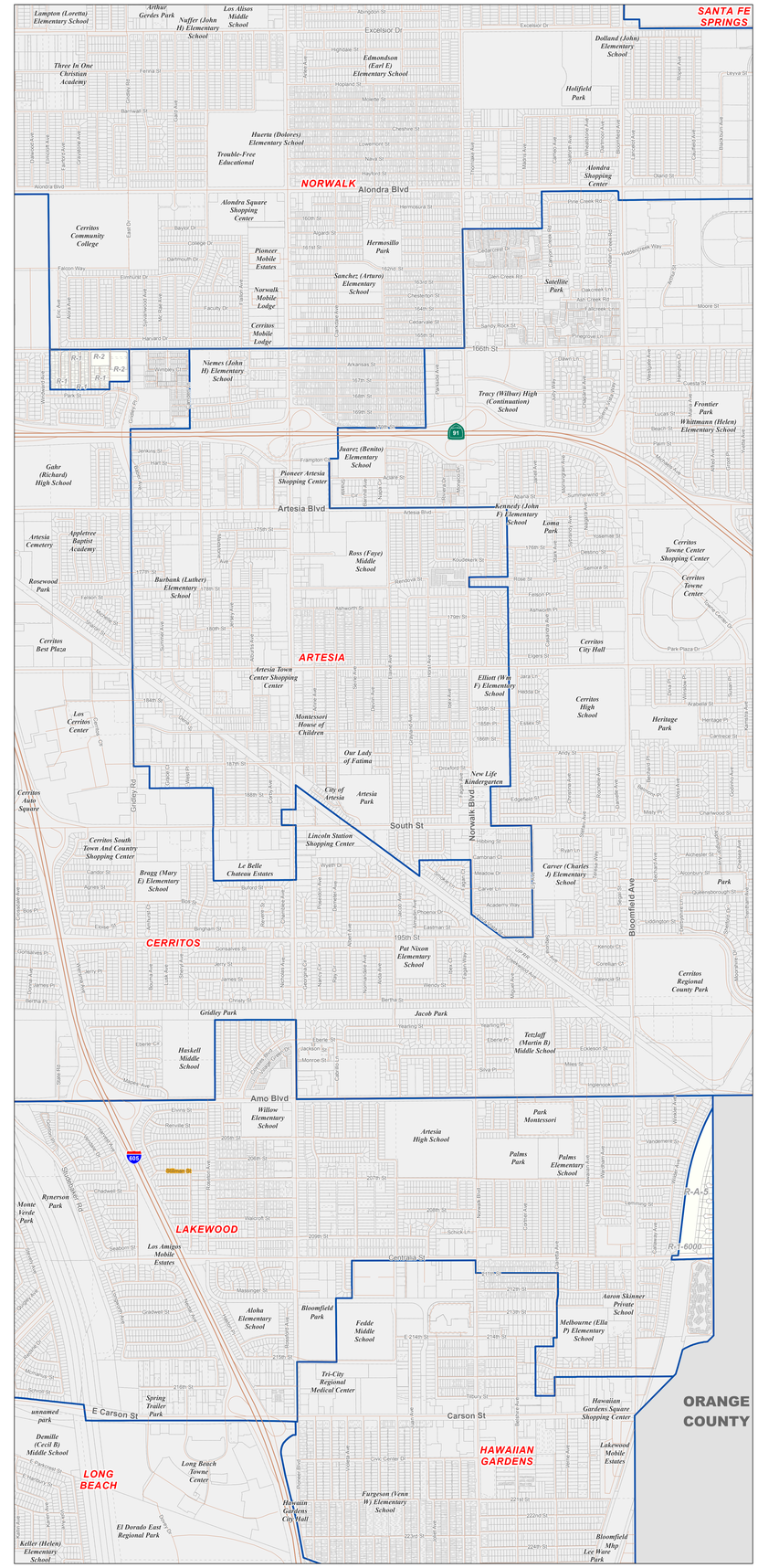

CERRITOS ISLANDS

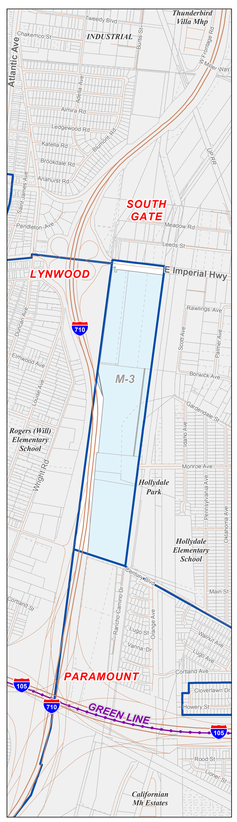

LYNWOOD ISLAND

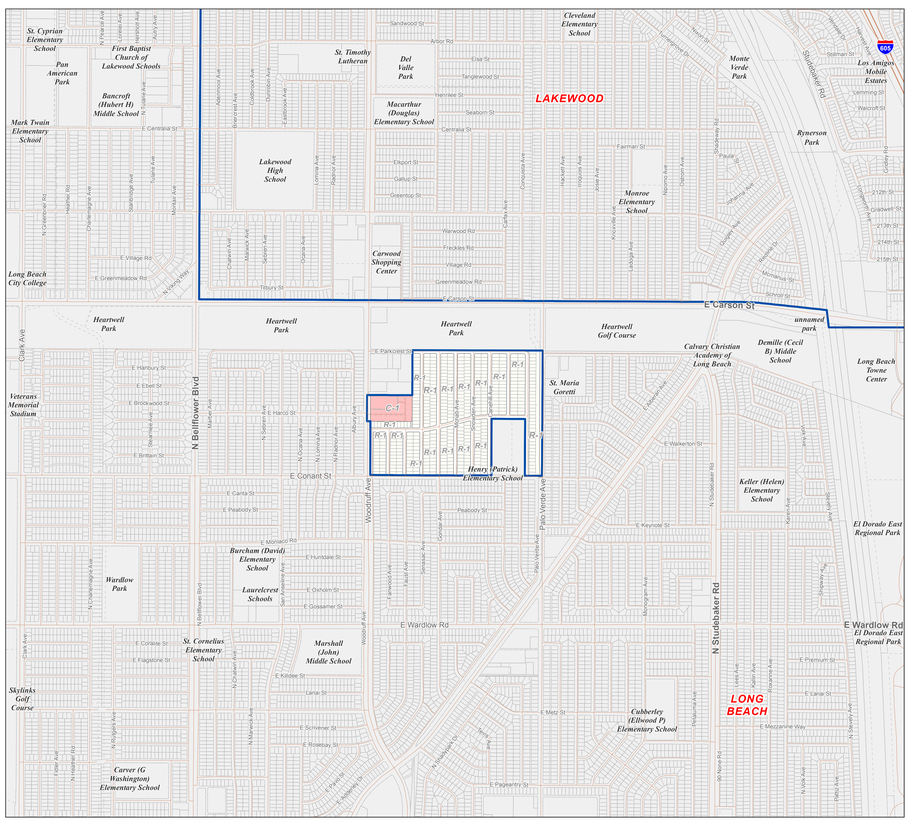

LONG BEACH ISLAND

VICINITY MAP:

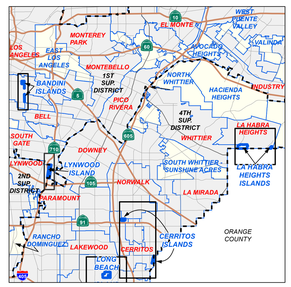

KEY MAP:

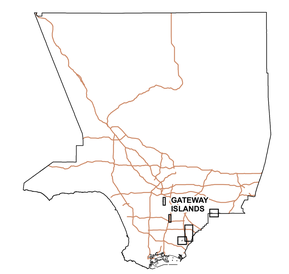

LEGEND

Zone Changes (see note below)

- R-1 - Single-family residence
- R-2 - Two-family residence
- R-3-()U - Limited multiple residence
- R-4-()U - Unlimited multiple residence
- R-A - Residential agriculture
- A-1 - Light agriculture
- A-2 - Heavy agriculture
- C-H - Commercial highway
- C-1 - Restricted business
- C-2 - Neighborhood commercial
- C-3 - Unlimited commercial
- C-M - Commercial manufacturing
- C-MJ - Major commercial
- C-R - Commercial recreation
- M-1 - Light manufacturing
- M-2 - Heavy manufacturing
- M-3 - Unclassified
- M-4 - Unlimited manufacturing
- M-2.5 - Aircraft, heavy industrial
- D-2 - Desert-Mountain
- IT - Institutional
- SP - Specific Plan
- B-1 - Buffer strip
- B-2 - Corner buffer
- R-R - Resort and recreation
- W - Watershed
- P-R - Restricted parking
- SR-D - Scientific research and development
- O-S - Open space
- A-C - Arts and crafts
- MXD - Mixed use development

Zoning Colors in legend and black text in the map refer to areas of Zone Change only. All other zoning that is NOT changing has a muted color scheme and is denoted by gray text.

Base Features

- Lot, Cut/Deed, Subdivision and Easement Line
- Parcels
- City / Unincorporated Community Boundary
- Surrounding City
- Surrounding Unincorporated Community
- Water Feature
- National Forest

Overlays *

- Transit Oriented District
- Employment Protection Districts
- Specific Plan (SP)

Transit Lines

- Metrolink
- Transitways
- Light Rail - Existing
- Light Rail - Proposed
- Light Rail - Under Construction

Street Centerline data from 2010 TIGER (US Census Bureau), modified through the LA County Countywide Address Management System (CAMS).

Parcel data is sourced from the L.A. County Assessor's Office.

* The Special Management Areas, which are comprised of environmentally sensitive, hazardous, and resource areas, are not shown on this map. Please refer to the General Plan Land Use Element for more information on the Special Management Areas.

Current as of: May, 2014

LOS ANGELES COUNTY
Department of Regional Planning
320 W. Temple St.
Los Angeles, CA 90012

Scale in Feet

0 375 750 1,500 2,250 3,000

Figure ZC.12

Los Angeles County

KAGEL / LOPEZ CANYONS

Zone Changes

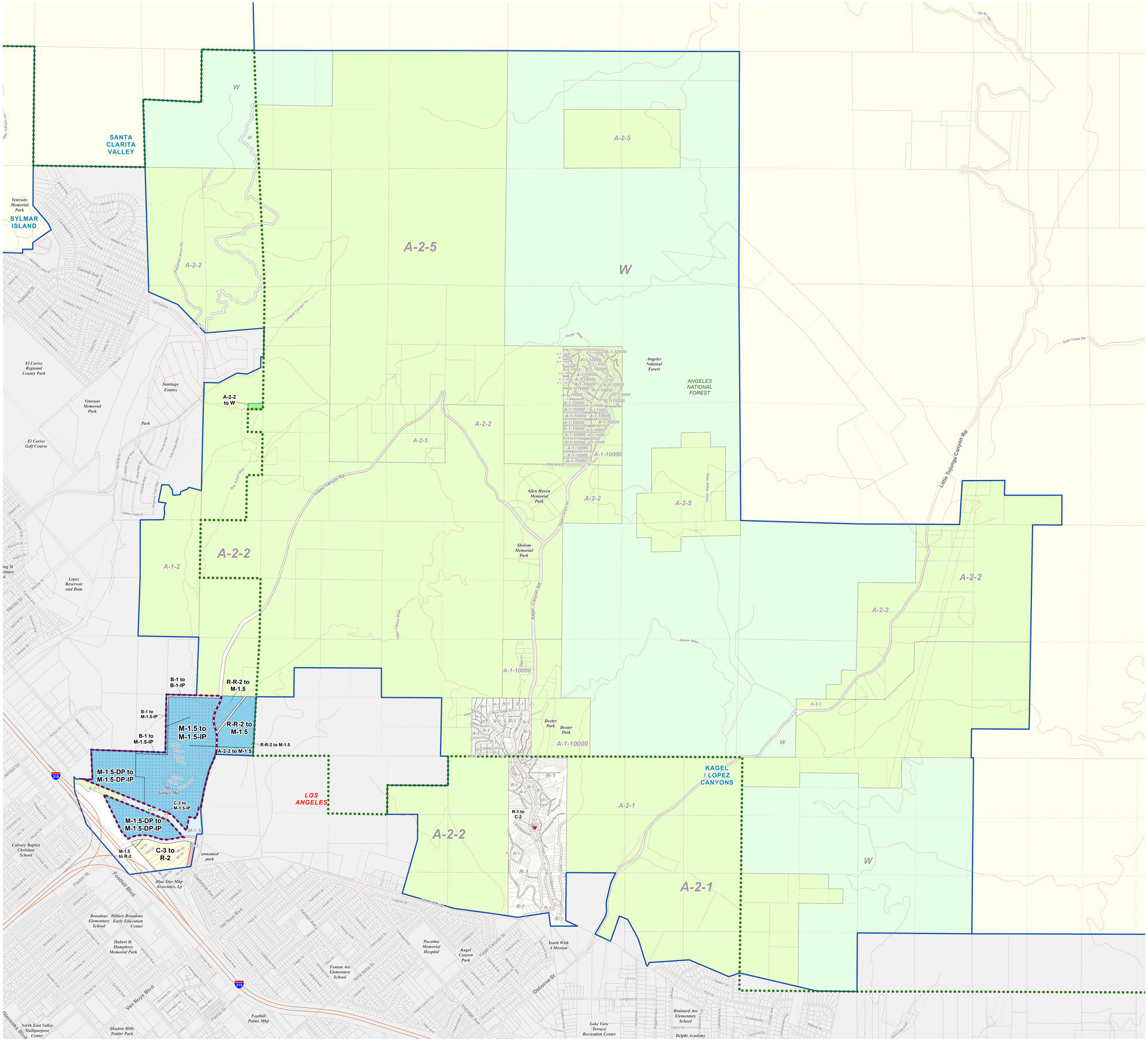

LEGEND

Zone Changes (see note below)

- R-1 - Single-family residence
- R-2 - Two-family residence
- R-3-()U - Limited multiple residence
- R-4-()U - Unlimited residence
- R-A - Residential agriculture
- A-1 - Light agriculture
- A-2 - Heavy agriculture
- C-H - Commercial highway
- C-1 - Restricted business
- C-2 - Neighborhood commercial
- C-3 - Unlimited commercial
- C-M - Commercial manufacturing
- C-MJ - Major commercial
- C-R - Commercial recreation
- M-1 - Light manufacturing
- M-2 - Heavy manufacturing
- M-3 - Unclassified
- M-4 - Unlimited manufacturing
- M-2.5 - Aircraft, heavy industrial
- D-2 - Desert-Mountain
- IT - Institutional
- SP - Specific Plan
- B-1 - Buffer strip
- B-2 - Corner buffer
- R-R - Resort and recreation
- W - Watershed
- P-R - Restricted parking
- SR-D - Scientific research and development
- O-S - Open space
- A-C - Arts and crafts
- MXD - Mixed use development

Zoning Colors in legend and black text in the map refer to areas of Zone Change only. All other zoning that is NOT changing has a muted color scheme and is denoted by gray text.

Base Features

- Lot, Cut/Deed, Subdivision and Easement Line
- Parcels
- City / Unincorporated Community Boundary
- Surrounding City
- Surrounding Unincorporated Community
- Water Feature
- National Forest

Overlays *

- Transit Oriented District
- Employment Protection Districts
- Specific Plan (SP)

Transit Lines

- Metrolink
- Transitways
- Light Rail - Existing
- Light Rail - Proposed
- Light Rail - Under Construction

Street Centerline data from 2010 TIGER (US Census Bureau), modified through the LA County Countywide Address Management System (CAMS).

Parcel data is sourced from the L.A. County Assessor's Office.

* The Special Management Areas, which are comprised of environmentally sensitive, hazardous, and resource areas, are not shown on this map. Please refer to the General Plan Land Use Element for more information on the Special Management Areas.

VICINITY MAP:

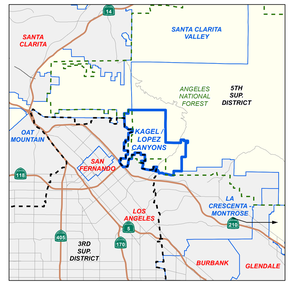

KEY MAP:

Current as of: May, 2014

LOS ANGELES COUNTY
Department of Regional Planning
320 W. Temple St.
Los Angeles, CA 90012

Scale in Feet

0 300 600 1,200 1,800 2,400

..\general_plan\map_documents\Prop_LUP_Zoning\2014_Land_Use_Zoning_Changes\ZONE_CHANGE_2014_Kagel_Lopez_Canyons.mxd

Figure ZC.13

Los Angeles County

KINNELOA MESA

Zone Changes

LEGEND

Zone Changes (see note below)

- R-1 - Single-family residence
- R-2 - Two-family residence
- R-3-()U - Limited multiple residence
- R-4-()U - Unlimited residence
- R-A - Residential agriculture
- A-1 - Light agriculture
- A-2 - Heavy agriculture
- C-H - Commercial highway
- C-1 - Restricted business
- C-2 - Neighborhood commercial
- C-3 - Unlimited commercial
- C-M - Commercial manufacturing
- C-MJ - Major commercial
- C-R - Commercial recreation
- M-1 - Light manufacturing
- M-2 - Heavy manufacturing
- M-3 - Unclassified
- M-4 - Unlimited manufacturing
- M-2.5 - Aircraft, heavy industrial
- D-2 - Desert-Mountain
- IT - Institutional
- SP - Specific Plan
- B-1 - Buffer strip
- B-2 - Corner buffer
- R-R - Resort and recreation
- W - Watershed
- P-R - Restricted parking
- SR-D - Scientific research and development
- O-S - Open space
- A-C - Arts and crafts
- MXD - Mixed use development

Zoning Colors in legend and black text in the map refer to areas of Zone Change only. All other zoning that is NOT changing has a muted color scheme and is denoted by gray text.

Base Features

- Lot, Cut/Deed, Subdivision and Easement Line
- Parcels
- City / Unincorporated Community Boundary
- Surrounding City
- Surrounding Unincorporated Community
- Water Feature
- National Forest

Overlays *

- Transit Oriented District
- Employment Protection Districts
- Specific Plan (SP)

Transit Lines

- Metrolink
- Transitways
- Light Rail - Existing
- Light Rail - Proposed
- Light Rail - Under Construction

Street Centerline data from 2010 TIGER (US Census Bureau), modified through the LA County Countywide Address Management System (CAMS).

Parcel data is sourced from the L.A. County Assessor's Office.

* The Special Management Areas, which are comprised of environmentally sensitive, hazardous, and resource areas, are not shown on this map. Please refer to the General Plan Land Use Element for more information on the Special Management Areas.

VICINITY MAP:

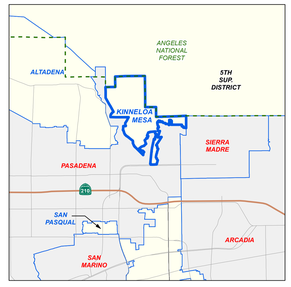

KEY MAP:

Current as of: May, 2014

LOS ANGELES COUNTY
Department of Regional Planning
320 W. Temple St.
Los Angeles, CA 90012

Scale in Feet

0 150 300 600 900 1,200

..\general_plan\map_documents\Prop_LUP_Zoning\2014_Land_Use_Zoning_Changes\ZONE_CHANGE_2014_Kinneloa_Mesa.mxd

Figure ZC.14

Los Angeles County

LA CRESCENTA - MONTROSE

Zone Changes

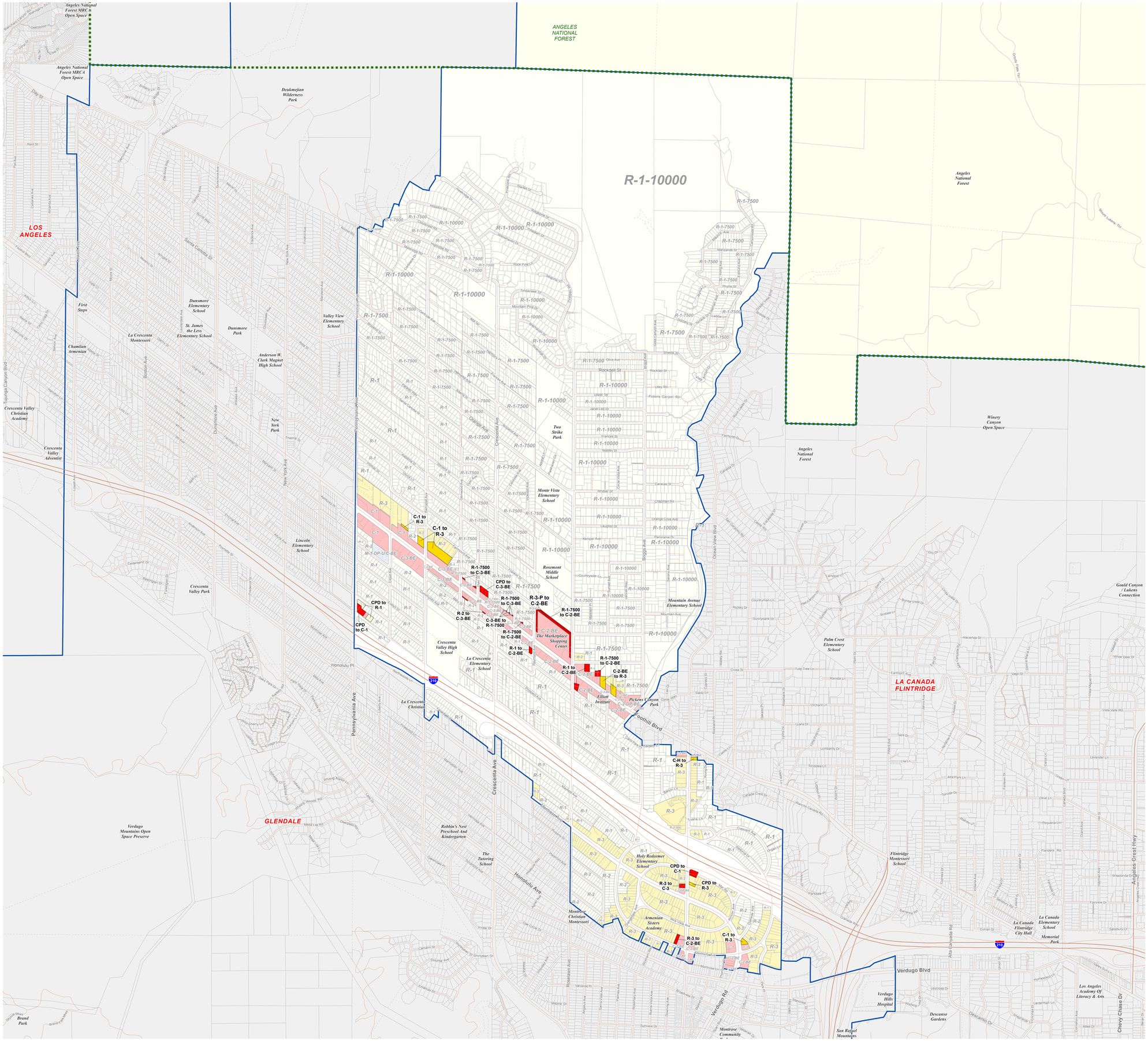

LEGEND

Zone Changes (see note below)

- R-1 - Single-family residence
- R-2 - Two-family residence
- R-3-()U - Limited multiple residence
- R-4-()U - Unlimited residence
- R-A - Residential agriculture
- A-1 - Light agriculture
- A-2 - Heavy agriculture
- C-H - Commercial highway
- C-1 - Restricted business
- C-2 - Neighborhood commercial
- C-3 - Unlimited commercial
- C-M - Commercial manufacturing
- C-MJ - Major commercial
- C-R - Commercial recreation
- M-1 - Light manufacturing
- M-2 - Heavy manufacturing
- M-3 - Unclassified
- M-4 - Unlimited manufacturing
- M-2.5 - Aircraft, heavy industrial
- D-2 - Desert-Mountain
- IT - Institutional
- SP - Specific Plan
- B-1 - Buffer strip
- B-2 - Corner buffer
- R-R - Resort and recreation
- W - Watershed
- P-R - Restricted parking
- SR-D - Scientific research and development
- O-S - Open space
- A-C - Arts and crafts
- MXD - Mixed use development

Zoning Colors in legend and black text in the map refer to areas of Zone Change only. All other zoning that is NOT changing has a muted color scheme and is denoted by gray text.

Base Features

- Lot, Cut/Deed, Subdivision and Easement Line
- Parcels
- City / Unincorporated Community Boundary
- Surrounding City
- Surrounding Unincorporated Community
- Water Feature
- National Forest

Overlays *

- Transit Oriented District
- Employment Protection Districts
- Specific Plan (SP)

Transit Lines

- Metrolink
- Transitways
- Light Rail - Existing
- Light Rail - Proposed
- Light Rail - Under Construction

Street Centerline data from 2010 TIGER (US Census Bureau), modified through the LA County Countywide Address Management System (CAMS).

Parcel data is sourced from the L.A. County Assessor's Office.

* The Special Management Areas, which are comprised of environmentally sensitive, hazardous, and resource areas, are not shown on this map. Please refer to the General Plan Land Use Element for more information on the Special Management Areas.

VICINITY MAP:

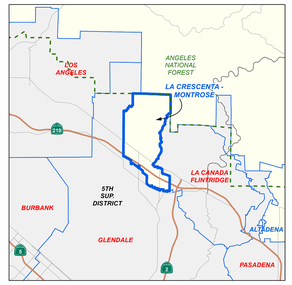

KEY MAP:

Current as of: May, 2014

LOS ANGELES COUNTY
Department of Regional Planning
320 W. Temple St.
Los Angeles, CA 90012

Scale in Feet

0 250 500 1,000 1,500 2,000

Figure ZC.15

Los Angeles County

LA RAMBLA & WESTFIELD

Zone Changes

LEGEND

Zone Changes (see note below)

- R-1 - Single-family residence
- R-2 - Two-family residence
- R-3-()U - Limited multiple residence
- R-4-()U - Unlimited residence
- R-A - Residential agriculture
- A-1 - Light agriculture
- A-2 - Heavy agriculture
- C-H - Commercial highway
- C-1 - Restricted business
- C-2 - Neighborhood commercial
- C-3 - Unlimited commercial
- C-M - Commercial manufacturing
- C-MJ - Major commercial
- C-R - Commercial recreation
- M-1 - Light manufacturing
- M-2 - Heavy manufacturing
- M-3 - Unclassified
- M-4 - Unlimited manufacturing
- M-2.5 - Aircraft, heavy industrial
- D-2 - Desert-Mountain
- IT - Institutional
- SP - Specific Plan
- B-1 - Buffer strip
- B-2 - Corner buffer
- R-R - Resort and recreation
- W - Watershed
- P-R - Restricted parking
- SR-D - Scientific research and development
- O-S - Open space
- A-C - Arts and crafts
- MXD - Mixed use development

Zoning Colors in legend and black text in the map refer to areas of Zone Change only. All other zoning that is NOT changing has a muted color scheme and is denoted by gray text.

Base Features

- Lot, Cut/Deed, Subdivision and Easement Line
- Parcels
- City / Unincorporated Community Boundary
- Surrounding City
- Surrounding Unincorporated Community
- Water Feature
- National Forest

Overlays *

- Transit Oriented District
- Employment Protection Districts
- Specific Plan (SP)

Transit Lines

- Metrolink
- Transitways
- Light Rail - Existing
- Light Rail - Proposed
- Light Rail - Under Construction

Street Centerline data from 2010 TIGER (US Census Bureau), modified through the LA County Countywide Address Management System (CAMS).

Parcel data is sourced from the L.A. County Assessor's Office.

* The Special Management Areas, which are comprised of environmentally sensitive, hazardous, and resource areas, are not shown on this map. Please refer to the General Plan Land Use Element for more information on the Special Management Areas.

VICINITY MAP:

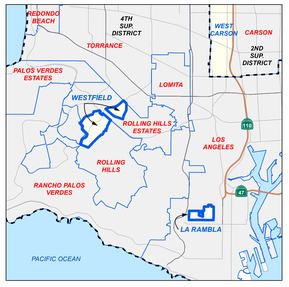

KEY MAP:

Current as of: May, 2014

LOS ANGELES COUNTY
Department of Regional Planning
320 W. Temple St.
Los Angeles, CA 90012

Scale in Feet

0 250 500 1,000 1,500 2,000

.\general_plan\map_documents\Prop_LUP_Zoning\2014_Land_Use_Zoning_Changes\ZONE_CHANGE_2014_La_Rambla_Westfield.mxd

Figure ZC.16

Los Angeles County

LADERA HEIGHTS / VIEWPARK - WINDSOR HILLS

Zone Changes

LEGEND

Zone Changes (see note below)

- R-1 - Single-family residence
- R-2 - Two-family residence
- R-3-()U - Limited multiple residence
- R-4-()U - Unlimited residence
- R-A - Residential agriculture
- A-1 - Light agriculture
- A-2 - Heavy agriculture
- C-H - Commercial highway
- C-1 - Restricted business
- C-2 - Neighborhood commercial
- C-3 - Unlimited commercial
- C-M - Commercial manufacturing
- C-MJ - Major commercial
- C-R - Commercial recreation
- M-1 - Light manufacturing
- M-2 - Heavy manufacturing
- M-3 - Unclassified
- M-4 - Unlimited manufacturing
- M-2.5 - Aircraft, heavy industrial
- D-2 - Desert-Mountain
- IT - Institutional
- SP - Specific Plan
- B-1 - Buffer strip
- B-2 - Corner buffer
- R-R - Resort and recreation
- W - Watershed
- P-R - Restricted parking
- SR-D - Scientific research and development
- O-S - Open space
- A-C - Arts and crafts
- MXD - Mixed use development

Zoning Colors in legend and black text in the map refer to areas of Zone Change only. All other zoning that is NOT changing has a muted color scheme and is denoted by gray text.

Base Features

- Lot, Cut/Deed, Subdivision and Easement Line
- Parcels
- City / Unincorporated Community Boundary
- Surrounding City
- Surrounding Unincorporated Community
- Water Feature
- National Forest

Overlays *

- Transit Oriented District
- Employment Protection Districts
- Specific Plan (SP)

Transit Lines

- Metrolink
- Transitways
- Light Rail - Existing
- Light Rail - Proposed
- Light Rail - Under Construction

Street Centerline data from 2010 TIGER (US Census Bureau), modified through the LA County Countywide Address Management System (CAMS).

Parcel data is sourced from the L.A. County Assessor's Office.

* The Special Management Areas, which are comprised of environmentally sensitive, hazardous, and resource areas, are not shown on this map. Please refer to the General Plan Land Use Element for more information on the Special Management Areas.

VICINITY MAP:

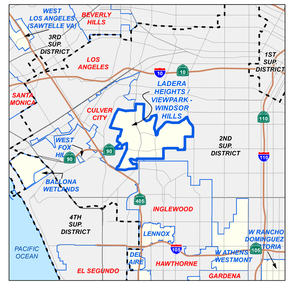

KEY MAP:

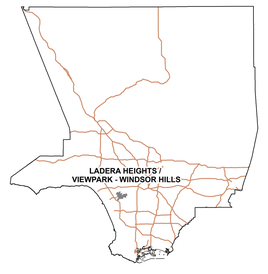

Current as of: May, 2014

LOS ANGELES COUNTY
Department of Regional Planning
320 W. Temple St.
Los Angeles, CA 90012

Scale in Feet: 0 250 500 1,000 1,500 2,000

Figure ZC.17

Los Angeles County

LENNOX

Zone Changes

LEGEND

Zone Changes (see note below)

- R-1 - Single-family residence
- R-2 - Two-family residence
- R-3-()U - Limited multiple residence
- R-4-()U - Unlimited residence
- R-A - Residential agriculture
- A-1 - Light agriculture
- A-2 - Heavy agriculture
- C-H - Commercial highway
- C-1 - Restricted business
- C-2 - Neighborhood commercial
- C-3 - Unlimited commercial
- C-M - Commercial manufacturing
- C-MJ - Major commercial
- C-R - Commercial recreation
- M-1 - Light manufacturing
- M-2 - Heavy manufacturing
- M-3 - Unclassified
- M-4 - Unlimited manufacturing
- M-2.5 - Aircraft, heavy industrial
- D-2 - Desert-Mountain
- IT - Institutional
- SP - Specific Plan
- B-1 - Buffer strip
- B-2 - Corner buffer
- R-R - Resort and recreation
- W - Watershed
- P-R - Restricted parking
- SR-D - Scientific research and development
- O-S - Open space
- A-C - Arts and crafts
- MXD - Mixed use development

Zoning Colors in legend and black text in the map refer to areas of Zone Change only. All other zoning that is NOT changing has a muted color scheme and is denoted by gray text.

Base Features

- Lot, Cut/Deed, Subdivision and Easement Line
- Parcels
- City / Unincorporated Community Boundary
- Surrounding City
- Surrounding Unincorporated Community
- Water Feature
- National Forest

Overlays *

- Transit Oriented District
- Employment Protection Districts
- Specific Plan (SP)

Transit Lines

- Metrolink
- Transitways
- Light Rail - Existing
- Light Rail - Proposed
- Light Rail - Under Construction

Street Centerline data from 2010 TIGER (US Census Bureau), modified through the LA County Countywide Address Management System (CAMS).

Parcel data is sourced from the L.A. County Assessor's Office.

* The Special Management Areas, which are comprised of environmentally sensitive, hazardous, and resource areas, are not shown on this map. Please refer to the General Plan Land Use Element for more information on the Special Management Areas.

VICINITY MAP:

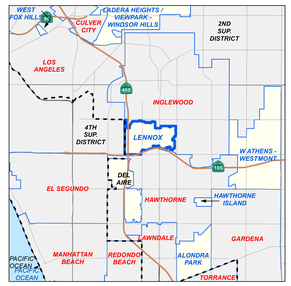

KEY MAP:

Current as of: May, 2014

LOS ANGELES COUNTY
Department of Regional Planning
320 W. Temple St.
Los Angeles, CA 90012

Scale in Feet

0 100 200 400 600 800

Figure ZC.18

Los Angeles County

NORTH CLAREMONT & NORTHEAST LA VERNE

Zone Changes

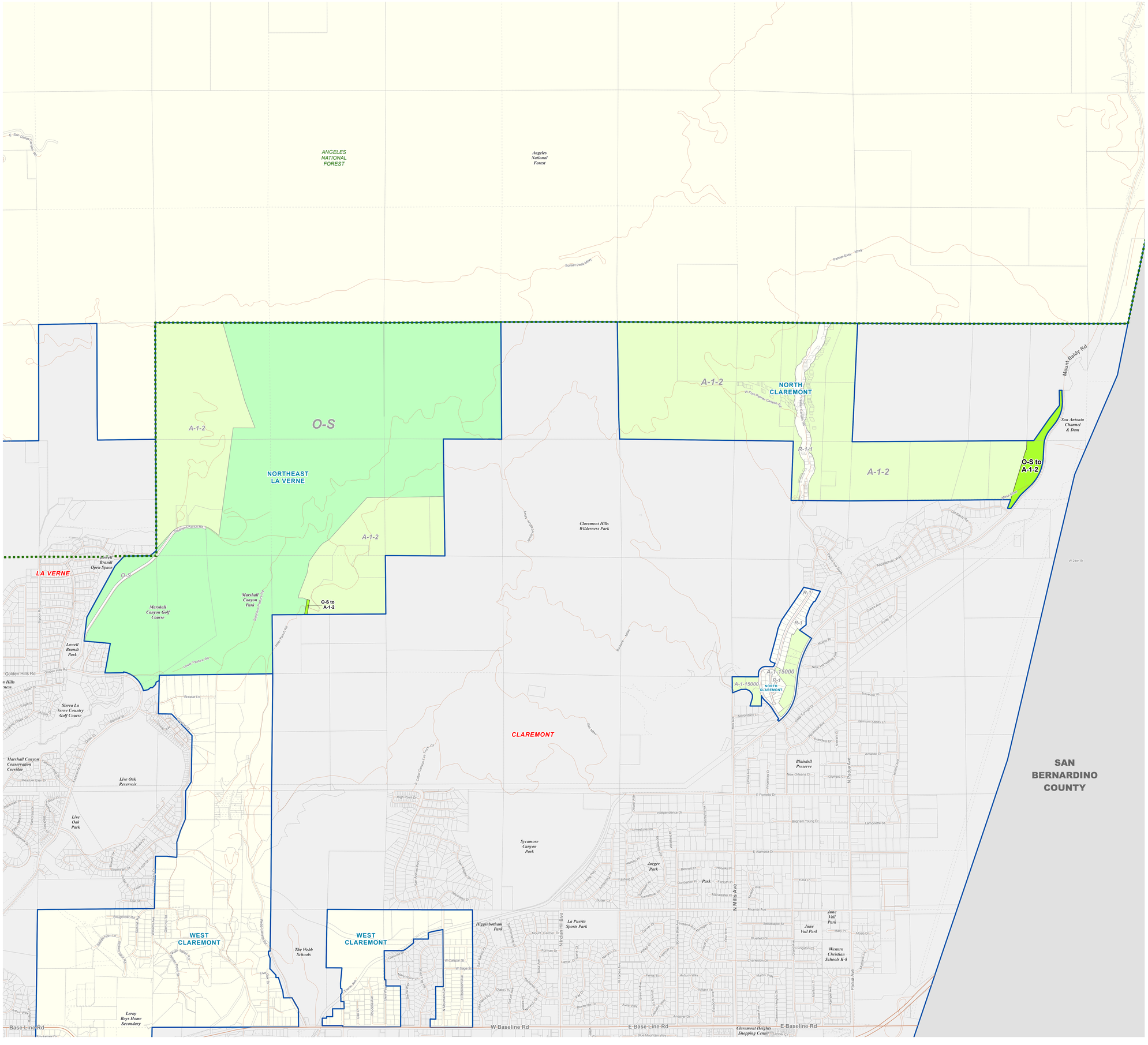

LEGEND

Zone Changes (see note below)

- R-1 - Single-family residence
- R-2 - Two-family residence
- R-3-()U - Limited multiple residence
- R-4-()U - Unlimited residence
- R-A - Residential agriculture
- A-1 - Light agriculture
- A-2 - Heavy agriculture
- C-H - Commercial highway
- C-1 - Restricted business
- C-2 - Neighborhood commercial
- C-3 - Unlimited commercial
- C-M - Commercial manufacturing
- C-MJ - Major commercial
- C-R - Commercial recreation
- M-1 - Light manufacturing
- M-2 - Heavy manufacturing
- M-3 - Unclassified
- M-4 - Unlimited manufacturing
- M-2.5 - Aircraft, heavy industrial
- D-2 - Desert-Mountain
- IT - Institutional
- SP - Specific Plan
- B-1 - Buffer strip
- B-2 - Corner buffer
- R-R - Resort and recreation
- W - Watershed
- P-R - Restricted parking
- SR-D - Scientific research and development
- O-S - Open space
- A-C - Arts and crafts
- MXD - Mixed use development

Zoning Colors in legend and black text in the map refer to areas of Zone Change only. All other zoning that is NOT changing has a muted color scheme and is denoted by gray text.

Base Features

- Lot, Cut/Deed, Subdivision and Easement Line
- Parcels
- City / Unincorporated Community Boundary
- Surrounding City
- Surrounding Unincorporated Community
- Water Feature
- National Forest

Overlays *

- Transit Oriented District
- Employment Protection Districts
- Specific Plan (SP)

Transit Lines

- Metrolink
- Transitways
- Light Rail - Existing
- Light Rail - Proposed
- Light Rail - Under Construction

Street Centerline data from 2010 TIGER (US Census Bureau), modified through the LA County Countywide Address Management System (CAMS).

Parcel data is sourced from the L.A. County Assessor's Office.

* The Special Management Areas, which are comprised of environmentally sensitive, hazardous, and resource areas, are not shown on this map. Please refer to the General Plan Land Use Element for more information on the Special Management Areas.

VICINITY MAP:

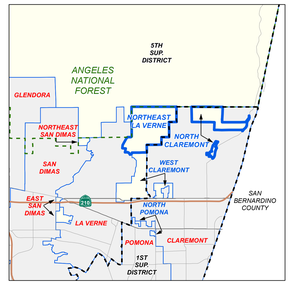

KEY MAP:

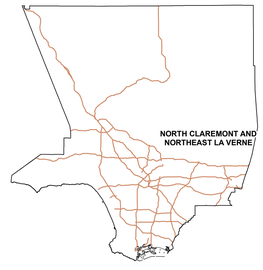

Current as of: May, 2014

LOS ANGELES COUNTY
Department of Regional Planning
320 W. Temple St.
Los Angeles, CA 90012

Scale in Feet

0 300 600 1,200 1,800 2,400

Figure ZC.19

Los Angeles County

NORTH POMONA & WEST CLAREMONT

Zone Changes

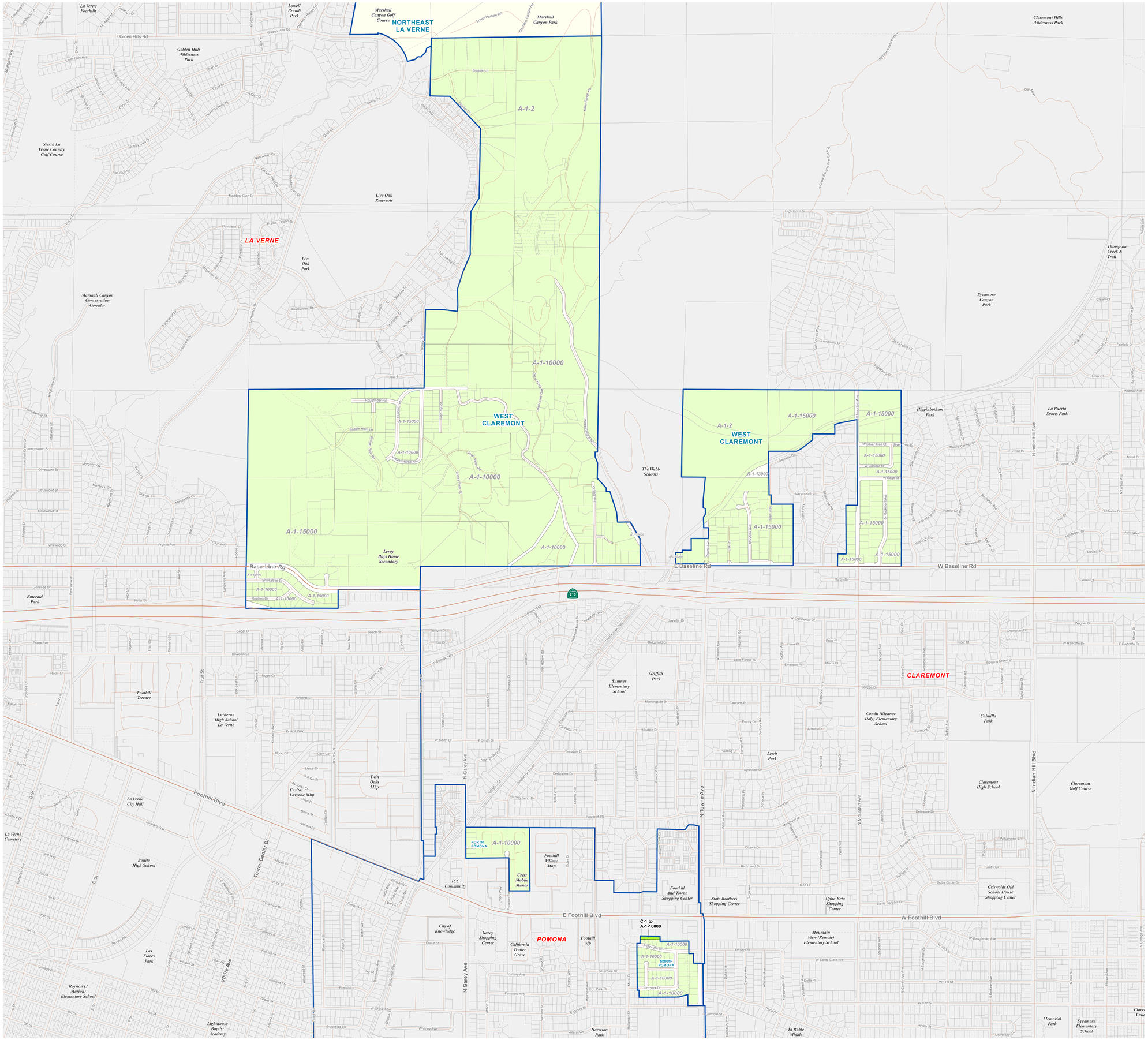
NORTHEAST LA VERNE
LA VERNE
WEST CLAREMONT
POMONA
CLAREMONT
A-1-2
A-1-10000
A-1-15000
A-1-10000
A-1-15000
A-1-15000
A-1-15000
A-1-15000
A-1-15000
A-1-10000
A-1-10000
A-1-10

Figure ZC.20

Los Angeles County

NORTH WHITTIER

Zone Changes

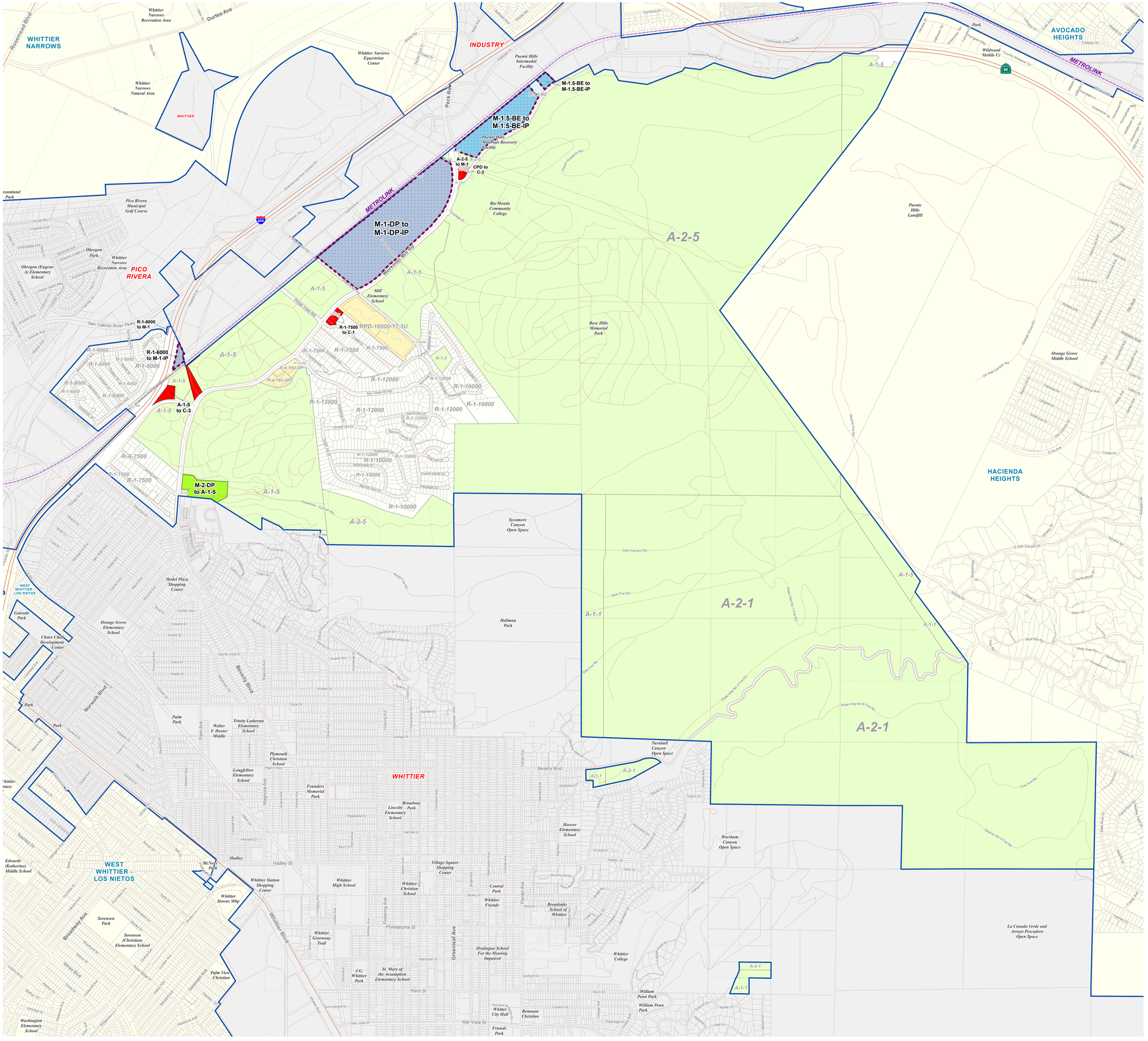

LEGEND

Zone Changes (see note below)

- R-1 - Single-family residence
- R-2 - Two-family residence
- R-3-()U - Limited multiple residence
- R-4-()U - Unlimited residence
- R-A - Residential agriculture
- A-1 - Light agriculture
- A-2 - Heavy agriculture
- C-H - Commercial highway
- C-1 - Restricted business
- C-2 - Neighborhood commercial
- C-3 - Unlimited commercial
- C-M - Commercial manufacturing
- C-MJ - Major commercial
- C-R - Commercial recreation
- M-1 - Light manufacturing
- M-2 - Heavy manufacturing
- M-3 - Unclassified
- M-4 - Unlimited manufacturing
- M-2.5 - Aircraft, heavy industrial
- D-2 - Desert-Mountain
- IT - Institutional
- SP - Specific Plan
- B-1 - Buffer strip
- B-2 - Corner buffer
- R-R - Resort and recreation
- W - Watershed
- P-R - Restricted parking
- SR-D - Scientific research and development
- O-S - Open space
- A-C - Arts and crafts
- MXD - Mixed use development

Zoning Colors in legend and black text in the map refer to areas of Zone Change only. All other zoning that is NOT changing has a muted color scheme and is denoted by gray text.

Base Features

- Lot, Cut/Deed, Subdivision and Easement Line
- Parcels
- City / Unincorporated Community Boundary
- Surrounding City
- Surrounding Unincorporated Community
- Water Feature
- National Forest

Overlays *

- Transit Oriented District
- Employment Protection Districts
- Specific Plan (SP)

Transit Lines

- Metrolink
- Transitways
- Light Rail - Existing
- Light Rail - Proposed
- Light Rail - Under Construction

Street Centerline data from 2010 TIGER (US Census Bureau), modified through the LA County Countywide Address Management System (CAMS).

Parcel data is sourced from the L.A. County Assessor's Office.

* The Special Management Areas, which are comprised of environmentally sensitive, hazardous, and resource areas, are not shown on this map. Please refer to the General Plan Land Use Element for more information on the Special Management Areas.

VICINITY MAP:

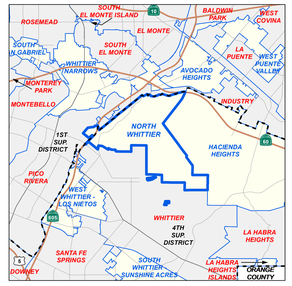

KEY MAP:

Current as of: May, 2014

LOS ANGELES COUNTY
Department of Regional Planning
320 W. Temple St.
Los Angeles, CA 90012

Scale in Feet

0 275 550 1,100 1,650 2,200

Figure ZC.21

Los Angeles County

OAT MOUNTAIN

Zone Changes

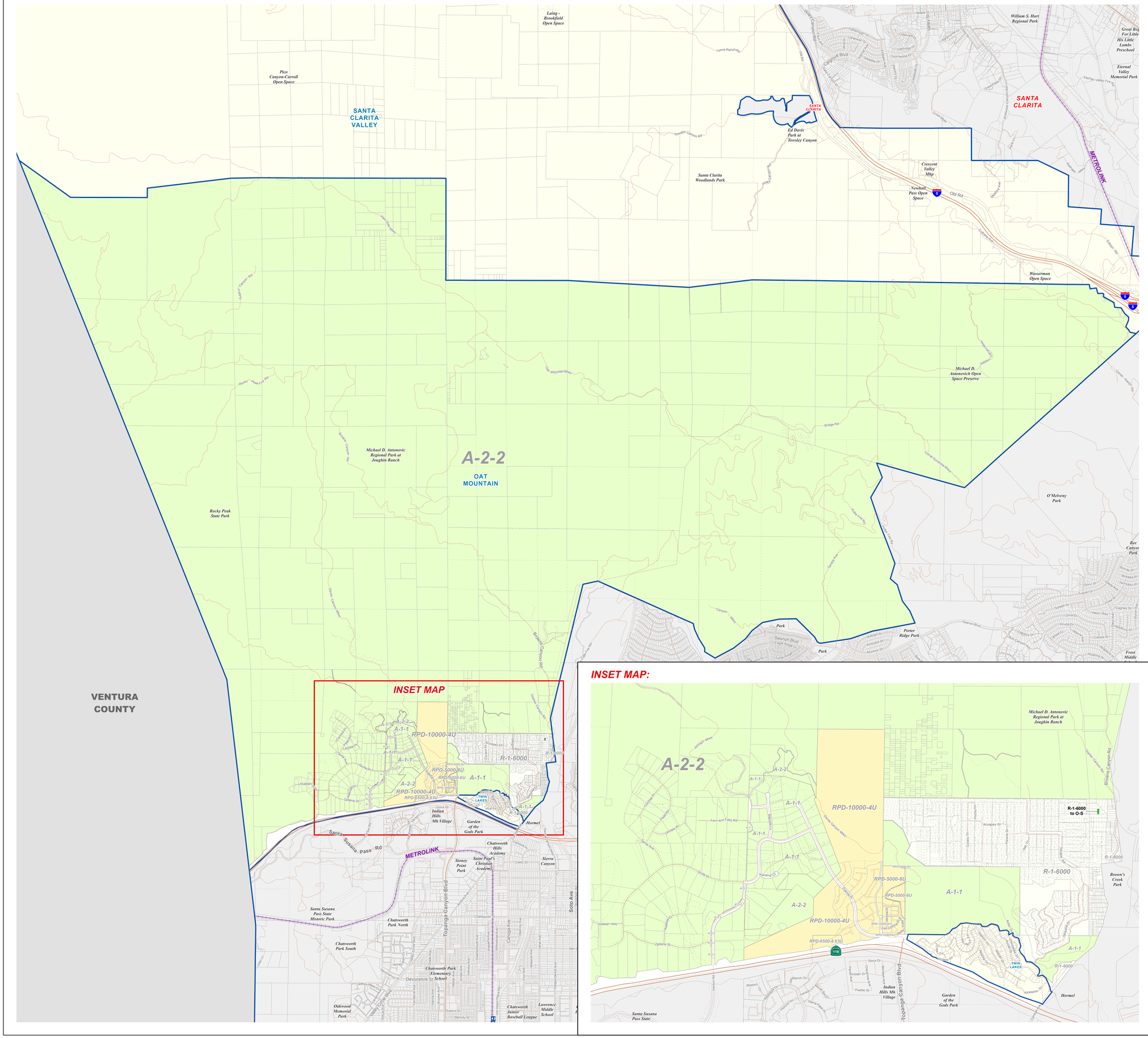

LEGEND

Zone Changes (see note below)

- R-1 - Single-family residence
- R-2 - Two-family residence
- R-3-()U - Limited multiple residence
- R-4-()U - Unlimited residence
- R-A - Residential agriculture
- A-1 - Light agriculture
- A-2 - Heavy agriculture
- C-H - Commercial highway
- C-1 - Restricted business
- C-2 - Neighborhood commercial
- C-3 - Unlimited commercial
- C-M - Commercial manufacturing
- C-MJ - Major commercial
- C-R - Commercial recreation
- M-1 - Light manufacturing
- M-2 - Heavy manufacturing
- M-3 - Unclassified
- M-4 - Unlimited manufacturing
- M-2.5 - Aircraft, heavy industrial
- D-2 - Desert-Mountain
- IT - Institutional
- SP - Specific Plan
- B-1 - Buffer strip
- B-2 - Corner buffer
- R-R - Resort and recreation
- W - Watershed
- P-R - Restricted parking
- SR-D - Scientific research and development
- O-S - Open space
- A-C - Arts and crafts
- MXD - Mixed use development

Zoning Colors in legend and black text in the map refer to areas of Zone Change only. All other zoning that is NOT changing has a muted color scheme and is denoted by gray text.

Base Features

- Lot, Cut/Deed, Subdivision and Easement Line
- Parcels
- City / Unincorporated Community Boundary
- Surrounding City
- Surrounding Unincorporated Community
- Water Feature
- National Forest

Overlays *

- Transit Oriented District
- Employment Protection Districts
- Specific Plan (SP)

Transit Lines

- Metrolink
- Transitways
- Light Rail - Existing
- Light Rail - Proposed
- Light Rail - Under Construction

Street Centerline data from 2010 TIGER (US Census Bureau), modified through the LA County Countywide Address Management System (CAMS).

Parcel data is sourced from the L.A. County Assessor's Office.

* The Special Management Areas, which are comprised of environmentally sensitive, hazardous, and resource areas, are not shown on this map. Please refer to the General Plan Land Use Element for more information on the Special Management Areas.

VICINITY MAP:

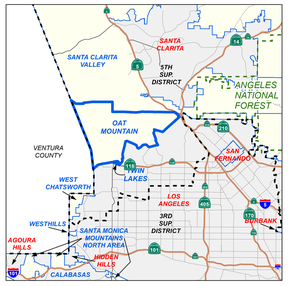

KEY MAP:

Current as of: May, 2014

Scale in Feet (Main Map)

0 550 1,100 2,200 3,300 4,400

Scale in Feet (Inset Map)

0 250 500 1,000 1,500 2,000

LOS ANGELES COUNTY
Department of Regional Planning
320 W. Temple St.
Los Angeles, CA 90012

Figure ZC.24

Los Angeles County

SOUTH MONROVIA ISLANDS

Zone Changes

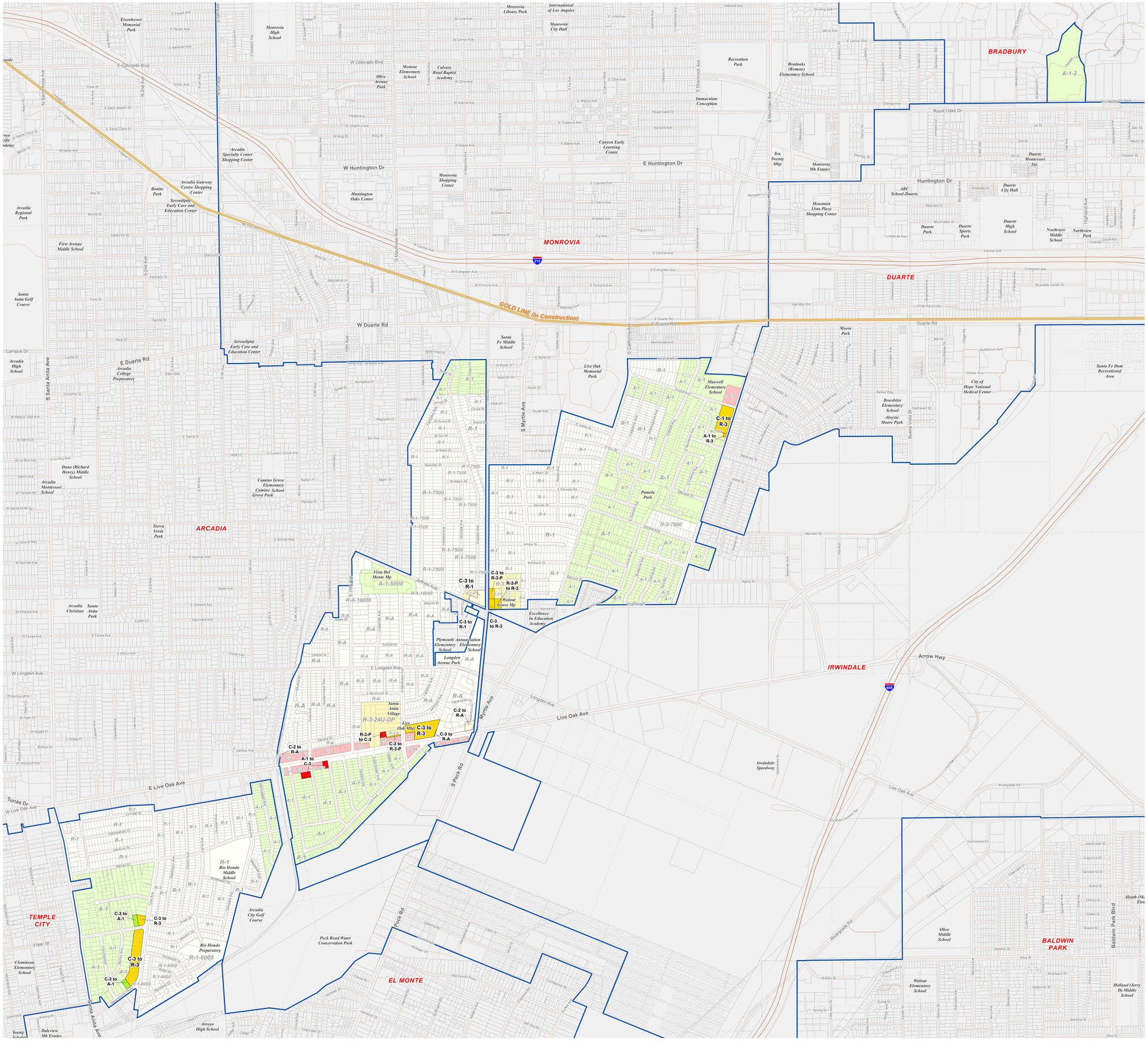

LEGEND

Zone Changes (see note below)

- R-1 - Single-family residence
- R-2 - Two-family residence
- R-3-()U - Limited multiple residence
- R-4-()U - Unlimited residence
- R-A - Residential agriculture
- A-1 - Light agriculture
- A-2 - Heavy agriculture
- C-H - Commercial highway
- C-1 - Restricted business
- C-2 - Neighborhood commercial
- C-3 - Unlimited commercial
- C-M - Commercial manufacturing
- C-MJ - Major commercial
- C-R - Commercial recreation
- M-1 - Light manufacturing
- M-2 - Heavy manufacturing
- M-3 - Unclassified
- M-4 - Unlimited manufacturing
- M-2.5 - Aircraft, heavy industrial
- D-2 - Desert-Mountain
- IT - Institutional
- SP - Specific Plan
- B-1 - Buffer strip
- B-2 - Corner buffer
- R-R - Resort and recreation
- W - Watershed
- P-R - Restricted parking
- SR-D - Scientific research and development
- O-S - Open space
- A-C - Arts and crafts
- MXD - Mixed use development

Zoning Colors in legend and black text in the map refer to areas of Zone Change only. All other zoning that is NOT changing has a muted color scheme and is denoted by gray text.

Base Features

- Lot, Cut/Deed, Subdivision and Easement Line
- Parcels
- City / Unincorporated Community Boundary
- Surrounding City
- Surrounding Unincorporated Community
- Water Feature
- National Forest

Overlays *

- Transit Oriented District
- Employment Protection Districts
- Specific Plan (SP)

Transit Lines

- Metrolink
- Transitways
- Light Rail - Existing
- Light Rail - Proposed
- Light Rail - Under Construction

Street Centerline data from 2010 TIGER (US Census Bureau), modified through the LA County Countywide Address Management System (CAMS).

Parcel data is sourced from the L.A. County Assessor's Office.

* The Special Management Areas, which are comprised of environmentally sensitive, hazardous, and resource areas, are not shown on this map. Please refer to the General Plan Land Use Element for more information on the Special Management Areas.

VICINITY MAP:

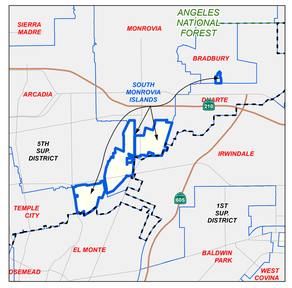

NOTE: Colors denote incorporated cities and unincorporated areas and not land use classifications. Blue Dashed Line is the Supervisorial District Boundary.

KEY MAP:

Current as of: May, 2014

LOS ANGELES COUNTY
Department of Regional Planning
320 W. Temple St.
Los Angeles, CA 90012

Scale in Feet

0 250 500 1,000 1,500 2,000

Figure ZC.25

Los Angeles County

SOUTH SAN GABRIEL

Zone Changes

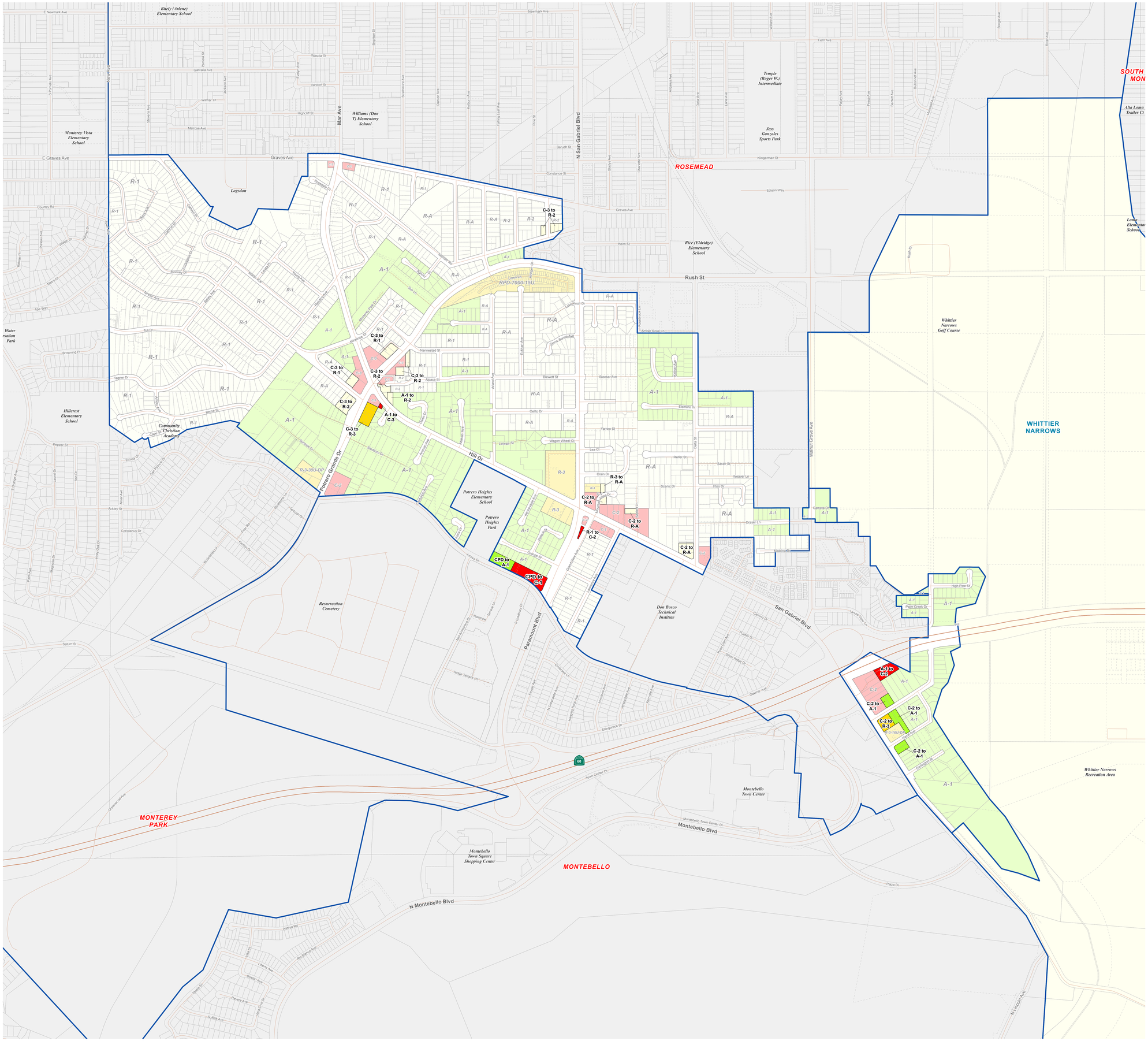

LEGEND

Zone Changes (see note below)

- R-1 - Single-family residence
- R-2 - Two-family residence
- R-3-()U - Limited multiple residence
- R-4-()U - Unlimited residence
- R-A - Residential agriculture
- A-1 - Light agriculture
- A-2 - Heavy agriculture
- C-H - Commercial highway
- C-1 - Restricted business
- C-2 - Neighborhood commercial
- C-3 - Unlimited commercial
- C-M - Commercial manufacturing
- C-MJ - Major commercial
- C-R - Commercial recreation
- M-1 - Light manufacturing
- M-2 - Heavy manufacturing
- M-3 - Unclassified
- M-4 - Unlimited manufacturing
- M-2.5 - Aircraft, heavy industrial
- D-2 - Desert-Mountain
- IT - Institutional
- SP - Specific Plan
- B-1 - Buffer strip
- B-2 - Corner buffer
- R-R - Resort and recreation
- W - Watershed
- P-R - Restricted parking
- SR-D - Scientific research and development
- O-S - Open space
- A-C - Arts and crafts
- MXD - Mixed use development

Zoning Colors in legend and black text in the map refer to areas of Zone Change only. All other zoning that is NOT changing has a muted color scheme and is denoted by gray text.

Base Features

- Lot, Cut/Deed, Subdivision and Easement Line
- Parcels
- City / Unincorporated Community Boundary
- Surrounding City
- Surrounding Unincorporated Community
- Water Feature
- National Forest

Overlays *

- Transit Oriented District
- Employment Protection Districts
- Specific Plan (SP)

Transit Lines

- Metrolink
- Transitways
- Light Rail - Existing
- Light Rail - Proposed
- Light Rail - Under Construction

Street Centerline data from 2010 TIGER (US Census Bureau), modified through the LA County Countywide Address Management System (CAMS).

Parcel data is sourced from the L.A. County Assessor's Office.

* The Special Management Areas, which are comprised of environmentally sensitive, hazardous, and resource areas, are not shown on this map. Please refer to the General Plan Land Use Element for more information on the Special Management Areas.

VICINITY MAP:

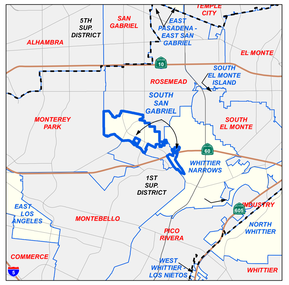

KEY MAP:

Current as of: May, 2014

LOS ANGELES COUNTY
Department of Regional Planning
320 W. Temple St.
Los Angeles, CA 90012

Scale in Feet

0 150 300 600 900 1,200

Figure ZC.26

Los Angeles County

SOUTH SAN JOSE HILLS & SOUTH WALNUT

Zone Changes

LEGEND

Zone Changes (see note below)

- R-1 - Single-family residence
- R-2 - Two-family residence
- R-3-()U - Limited multiple residence
- R-4-()U - Unlimited residence
- R-A - Residential agriculture
- A-1 - Light agriculture
- A-2 - Heavy agriculture
- C-H - Commercial highway
- C-1 - Restricted business
- C-2 - Neighborhood commercial
- C-3 - Unlimited commercial
- C-M - Commercial manufacturing
- C-MJ - Major commercial
- C-R - Commercial recreation
- M-1 - Light manufacturing
- M-2 - Heavy manufacturing
- M-3 - Unclassified
- M-4 - Unlimited manufacturing
- M-2.5 - Aircraft, heavy industrial
- D-2 - Desert-Mountain
- IT - Institutional
- SP - Specific Plan
- B-1 - Buffer strip
- B-2 - Corner buffer
- R-R - Resort and recreation
- W - Watershed
- P-R - Restricted parking
- SR-D - Scientific research and development
- O-S - Open space
- A-C - Arts and crafts
- MXD - Mixed use development

Zoning Colors in legend and black text in the map refer to areas of Zone Change only. All other zoning that is NOT changing has a muted color scheme and is denoted by gray text.

Base Features

- Lot, Cut/Deed, Subdivision and Easement Line
- Parcels
- City / Unincorporated Community Boundary
- Surrounding City
- Surrounding Unincorporated Community
- Water Feature
- National Forest

Overlays *

- Transit Oriented District
- Employment Protection Districts
- Specific Plan (SP)

Transit Lines

- Metrolink
- Transitways
- Light Rail - Existing
- Light Rail - Proposed
- Light Rail - Under Construction

Street Centerline data from 2010 TIGER (US Census Bureau), modified through the LA County Countywide Address Management System (CAMS).

Parcel data is sourced from the L.A. County Assessor's Office.

* The Special Management Areas, which are comprised of environmentally sensitive, hazardous, and resource areas, are not shown on this map. Please refer to the General Plan Land Use Element for more information on the Special Management Areas.

VICINITY MAP:

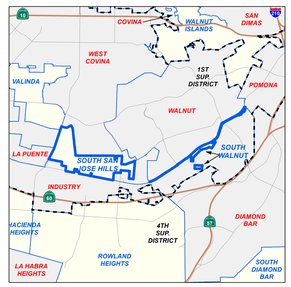

KEY MAP:

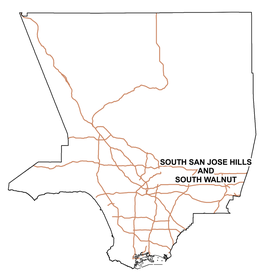

Current as of: May, 2014

LOS ANGELES COUNTY
Department of Regional Planning
320 W. Temple St.
Los Angeles, CA 90012

Scale in Feet: 0 350 700 1,400 2,100 2,800

Figure ZC.27

Los Angeles County

SOUTH WHITTIER - SUNSHINE ACRES

Zone Changes

LEGEND

Zone Changes (see note below)

- R-1 - Single-family residence
- R-2 - Two-family residence
- R-3-()U - Limited multiple residence
- R-4-()U - Unlimited residence
- R-A - Residential agriculture
- A-1 - Light agriculture
- A-2 - Heavy agriculture
- C-H - Commercial highway
- C-1 - Restricted business
- C-2 - Neighborhood commercial
- C-3 - Unlimited commercial
- C-M - Commercial manufacturing
- C-MJ - Major commercial
- C-R - Commercial recreation
- M-1 - Light manufacturing
- M-2 - Heavy manufacturing
- M-3 - Unclassified
- M-4 - Unlimited manufacturing
- M-2.5 - Aircraft, heavy industrial
- D-2 - Desert-Mountain
- IT - Institutional
- SP - Specific Plan
- B-1 - Buffer strip
- B-2 - Corner buffer
- R-R - Resort and recreation
- W - Watershed
- P-R - Restricted parking
- SR-D - Scientific research and development
- O-S - Open space
- A-C - Arts and crafts
- MXD - Mixed use development

Zoning Colors in legend and black text in the map refer to areas of Zone Change only. All other zoning that is NOT changing has a muted color scheme and is denoted by gray text.

Base Features

- Lot, Cut/Deed, Subdivision and Easement Line
- Parcels
- City / Unincorporated Community Boundary
- Surrounding City
- Surrounding Unincorporated Community
- Water Feature
- National Forest

Overlays *

- Transit Oriented District
- Employment Protection Districts
- Specific Plan (SP)

Transit Lines

- Metrolink
- Transitways
- Light Rail - Existing
- Light Rail - Proposed
- Light Rail - Under Construction

Street Centerline data from 2010 TIGER (US Census Bureau), modified through the LA County Countywide Address Management System (CAMS).

Parcel data is sourced from the L.A. County Assessor's Office.

* The Special Management Areas, which are comprised of environmentally sensitive, hazardous, and resource areas, are not shown on this map. Please refer to the General Plan Land Use Element for more information on the Special Management Areas.

VICINITY MAP:

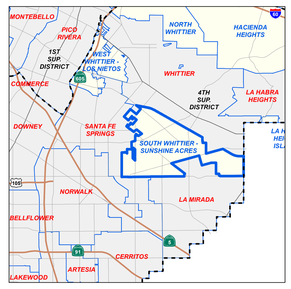

KEY MAP:

Current as of: May, 2014

LOS ANGELES COUNTY
Department of Regional Planning
320 W. Temple St.
Los Angeles, CA 90012

Scale in Feet: 0 300 600 1,200 1,800 2,400

Figure ZC.29

Los Angeles County

VALINDA

Zone Changes

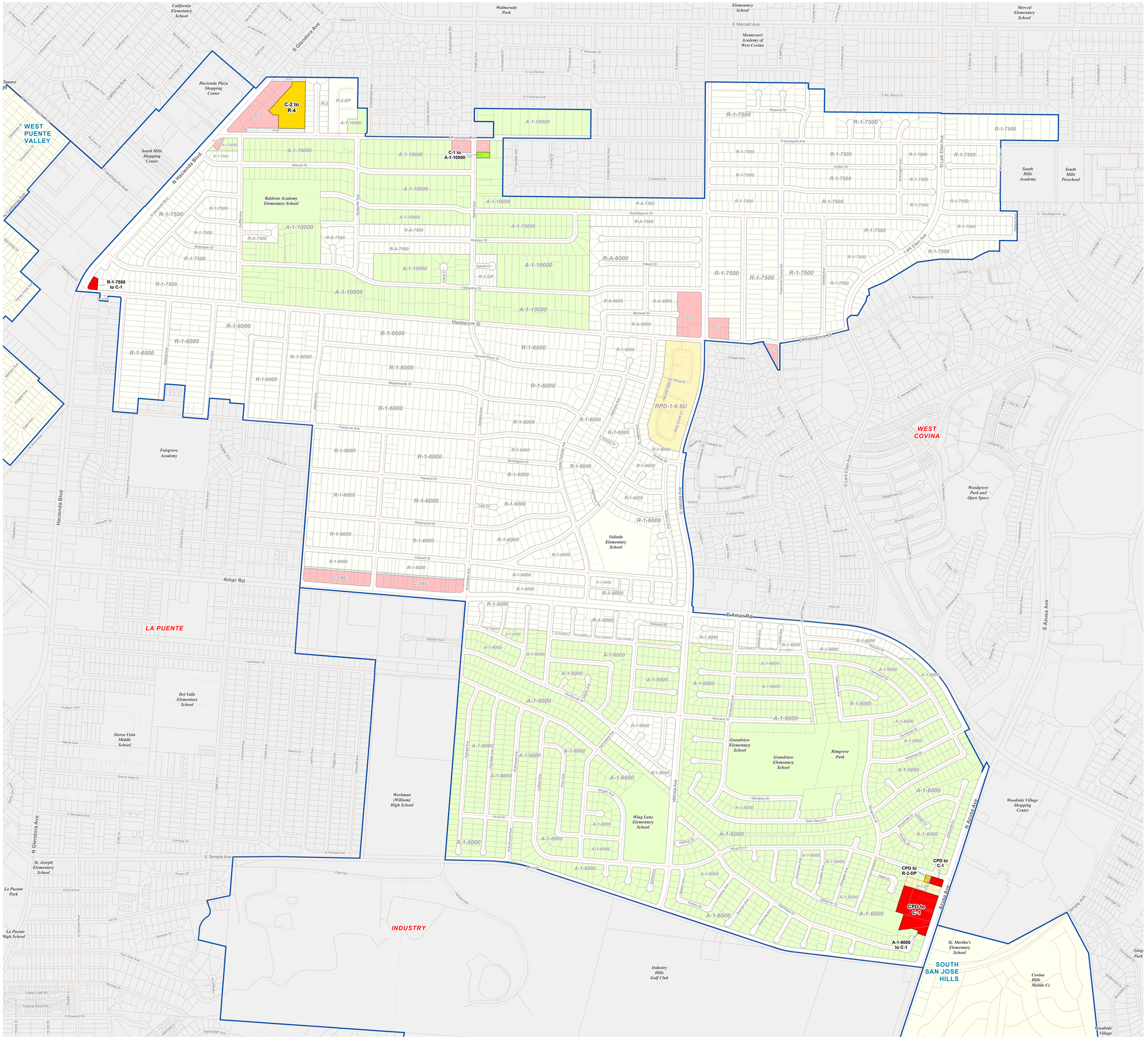
C-2 to R-4
R-1-7500 to C-1
C-1 to A-1-10000
CPD to R-3-DP
CPD to C-1
CPD to C-1
A-1-6000 to C-1
WEST PUENTE VALLEY
LA PUENTE
INDUSTRY
SOUTH SAN JOSE HILLS
WEST COVINA
VALINDA
Hacienda Plaza Shopping Center
South Hills Shopping Center
Baldwin Academy Elementary School
California Elementary School
Walmerada Park
Montessori Academy of West Covina
Merced Elementary School
South Hills Academy
South Hills Preschool
Fairgrove Academy
Valinda Elementary School
Del Valle Elementary School
Sierra Vista Middle School
Workman (William) High School
Wing Lane Elementary School
Grandview Elementary School
Rimgrove Park
Woodside Village Shopping Center
St. Joseph Elementary School
La Puente Park
La Puente High School
St. Martha's Elementary School
Industry Hills Golf Club
Covina Hills Mobile Cc
Woodgrove Park and Open Space
RPD-1-6.6U
N Hacienda Blvd
S Glendora Ave
N Glendora Ave
S Azusa Ave
N Azusa Ave
S Valinda Ave
N Lark Ellen Ave
S Lark Ellen Ave
Amar Rd
E Amar Rd
E Maplegrove St
E Temple Ave
E Merced Ave
Francisquito Ave
Maplegrove St
Fairgrove Ave
Meadowside St
Blackwood St
Cadwell St
Hayland St
Bluelagoon St
Harvest Moon St
Alwood St
Doublegrove St
Dubesor St
Fellowship St
Briarbank St
Francisquito Ave
E Alwood St
E Florence Ave
E Lucille Ave
E Michelle St
E Mc Wood St
Mcwood St
Holton St
Lark Ellen Ave
Park Rd
Hudson Ave
Menlo Ave
Sierra Vista Ct
E Montana Ave
Cambay St
Victoria Ave
Picton St
Hill St
Bromar St
San Jose Ave
Vecinos Dr
Fallen Leaf Rd
Serang Wood Rd
E Rowland St
Bandridge Ave
Kelwood St
Kaplan Ave
Loxkeiton St
Arvid St
Glenray St
Sam Gerry Dr
Wing Ln
Chase Way
Eclipse Way
Harrington Way
Mello Ct
Strand
Vaught Ct
Howard Ct
Merryl Ln
Ronnie St
Shalene St
Dora St
Diane Pl
Adur St
Jacob Ct
Kwamath St
Elliott Ave
Dorlinda Ct
Fickworth Ave
Monier Ave
Glacial Ln
Glacial Ct
N Dorr St
N Vine St
Jasmine Ln
Jasmine Ct
Hobson Rd
Park Rd
Lear Ct
Lucille Ave
Florence Ave
Michelle St
Russelwood Dr
Rosedale Ave
Holly Pl
Sherwood Ave
Shelf Ave
Primrose Ave
Costa Ave
Pine Ave
Robson Dr
Butterfield Rd
Leaf Ave
Glenview Rd
Pinedale Dr
Autumn Dr
Rubbingwell Rd
Silver Birch Dr
Fairlane Ave
Crag Dr
Hidden Summer Ave
Hollyhock Ave
Mulvane St
Dalark St
Garrett Ct
Dafen Ct
Dafen Ave
Berwick St
Harvest Moon Ct
Cirrus Pl
Dove Shore Ct
Meadowside Ct
Bluelagoon Ct
Hayland Ct
Cadwell Ct
Blackwood Ct
Fairgrove Ct
Fairgrove Ave
Meadowside St
Bluelagoon St
Blackwood St
Cadwell St
Hayland St
Harvest Moon St
Maplegrove St
Doublegrove St
Dubesor St
Fellowship St
Briarbank St
Alwood St
E Alwood St
E Florence Ave
E Lucille Ave
E Michelle St
E Mc Wood St
Mcwood St
Francisquito Ave

Figure ZC.31

Los Angeles County

WEST CARSON & RANCHO DOMINGUEZ

Zone Changes

LEGEND

Zone Changes (see note below)

- R-1 - Single-family residence
- R-2 - Two-family residence
- R-3-(U)I - Limited multiple residence
- R-4-(U)I - Unlimited residence
- R-A - Residential agriculture
- A-1 - Light agriculture
- A-2 - Heavy agriculture
- C-H - Commercial highway
- C-1 - Restricted business
- C-2 - Neighborhood commercial
- C-3 - Unlimited commercial
- C-M - Commercial manufacturing
- C-MJ - Major commercial
- C-R - Commercial recreation
- M-1 - Light manufacturing
- M-2 - Heavy manufacturing
- M-3 - Unclassified
- M-4 - Unlimited manufacturing
- M-2.5 - Aircraft, heavy industrial
- D-2 - Desert-Mountain
- IT - Institutional
- SP - Specific Plan
- B-1 - Buffer strip
- B-2 - Corner buffer
- R-R - Resort and recreation
- W - Watershed
- P-R - Restricted parking
- SR-D - Scientific research and development
- O-S - Open space
- A-C - Arts and crafts
- MXD - Mixed use development

Zoning Colors in legend and black text in the map refer to areas of Zone Change only. All other zoning that is NOT changing has a muted color scheme and is denoted by gray text.

Base Features

- Lot, Cut/Deed, Subdivision and Easement Line
- Parcels
- City / Unincorporated Community Boundary
- Surrounding City
- Surrounding Unincorporated Community
- Water Feature
- National Forest

Overlays *

- Transit Oriented District
- Employment Protection Districts
- Specific Plan (SP)

Transit Lines

- Metrolink
- Transitways
- Light Rail - Existing
- Light Rail - Proposed
- Light Rail - Under Construction

Street Centerline data from 2010 TIGER (US Census Bureau), modified through the LA County Countywide Address Management System (CAMS).

Parcel data is sourced from the L.A. County Assessor's Office.

* The Special Management Areas, which are comprised of environmentally sensitive, hazardous, and resource areas, are not shown on this map. Please refer to the General Plan Land Use Element for more information on the Special Management Areas.

VICINITY MAP:

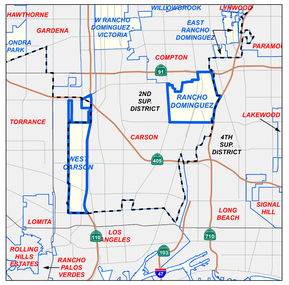

KEY MAP:

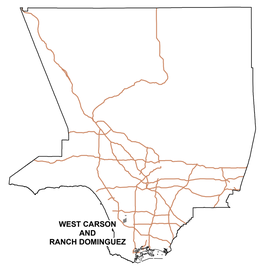

Current as of: May, 2014

LOS ANGELES COUNTY
Department of Regional Planning
320 W. Temple St.
Los Angeles, CA 90012

Scale in Feet: 0 400 800 1,600 2,400 3,200

Figure ZC.32

Los Angeles County

WEST CHATSWORTH & WESTHILLS

Zone Changes

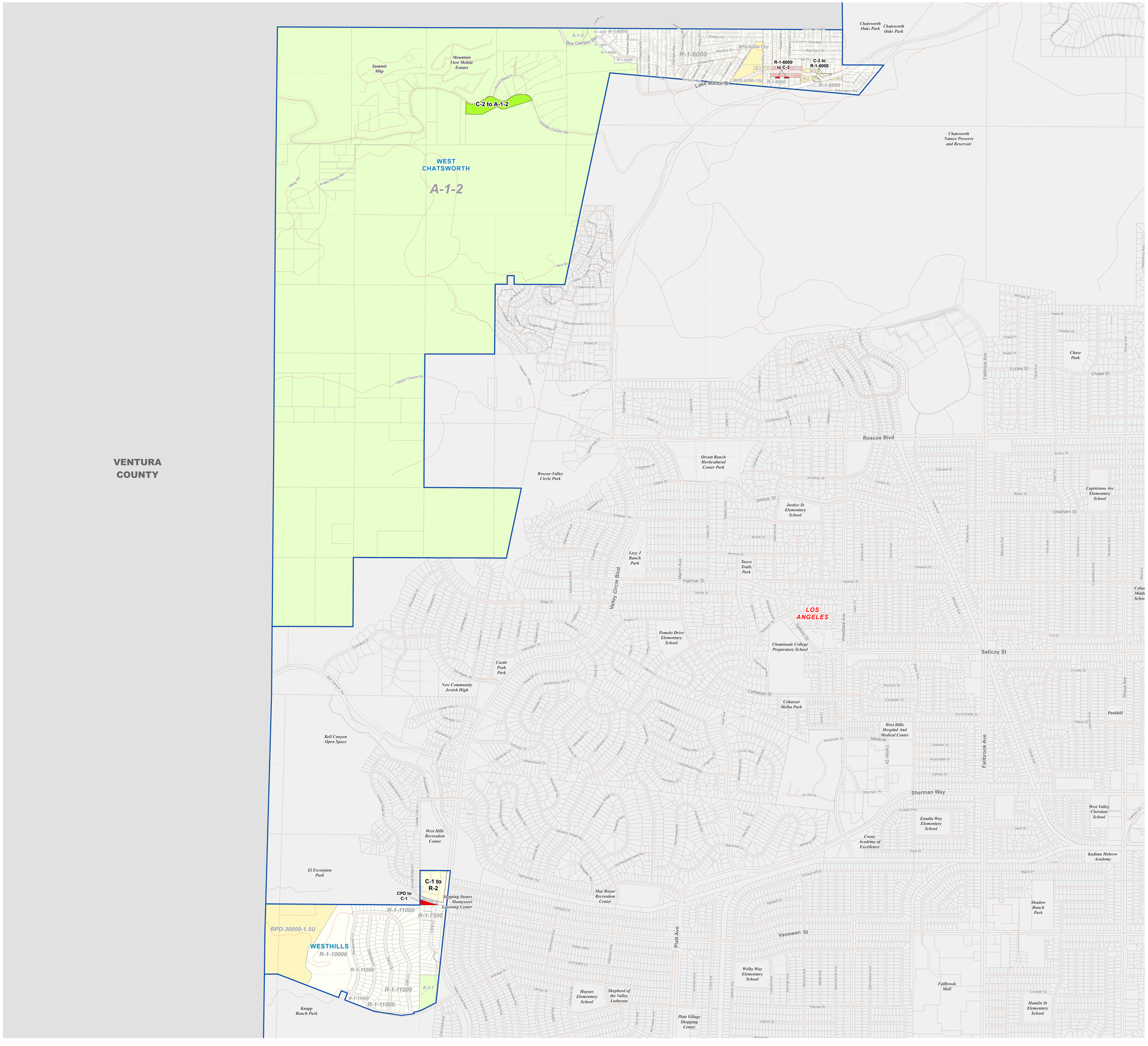

LEGEND

Zone Changes (see note below)

- R-1 - Single-family residence
- R-2 - Two-family residence
- R-3-()U - Limited multiple residence
- R-4-()U - Unlimited residence
- R-A - Residential agriculture
- A-1 - Light agriculture
- A-2 - Heavy agriculture
- C-H - Commercial highway
- C-1 - Restricted business
- C-2 - Neighborhood commercial
- C-3 - Unlimited commercial
- C-M - Commercial manufacturing
- C-MJ - Major commercial
- C-R - Commercial recreation
- M-1 - Light manufacturing
- M-2 - Heavy manufacturing
- M-3 - Unclassified
- M-4 - Unlimited manufacturing
- M-2.5 - Aircraft, heavy industrial
- D-2 - Desert-Mountain
- IT - Institutional
- SP - Specific Plan
- B-1 - Buffer strip
- B-2 - Corner buffer
- R-R - Resort and recreation
- W - Watershed
- P-R - Restricted parking
- SR-D - Scientific research and development
- O-S - Open space
- A-C - Arts and crafts
- MXD - Mixed use development

Zoning Colors in legend and black text in the map refer to areas of Zone Change only. All other zoning that is NOT changing has a muted color scheme and is denoted by gray text.

Base Features

- Lot, Cut/Deed, Subdivision and Easement Line
- Parcels
- City / Unincorporated Community Boundary
- Surrounding City
- Surrounding Unincorporated Community
- Water Feature
- National Forest

Overlays *

- Transit Oriented District
- Employment Protection Districts
- Specific Plan (SP)

Transit Lines

- Metrolink
- Transitways
- Light Rail - Existing
- Light Rail - Proposed
- Light Rail - Under Construction

Street Centerline data from 2010 TIGER (US Census Bureau), modified through the LA County Countywide Address Management System (CAMS).

Parcel data is sourced from the L.A. County Assessor's Office.

* The Special Management Areas, which are comprised of environmentally sensitive, hazardous, and resource areas, are not shown on this map. Please refer to the General Plan Land Use Element for more information on the Special Management Areas.

VICINITY MAP:

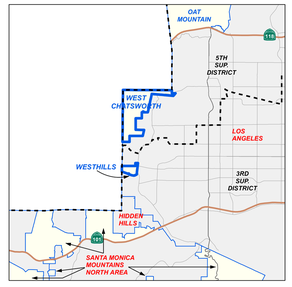

KEY MAP:

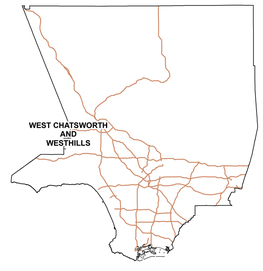

Current as of: May, 2014

LOS ANGELES COUNTY
Department of Regional Planning
320 W. Temple St.
Los Angeles, CA 90012

Scale in Feet

0 250 500 1,000 1,500 2,000

.\general_plan\map_documents\Prop_LUP_Zoning\2014_Land_Use_Zoning_Changes\ZONE_CHANGE_2014_W_Chatsworth_Westhills.mxd

Figure ZC.33

Los Angeles County

WEST PUENTE VALLEY

Zone Changes

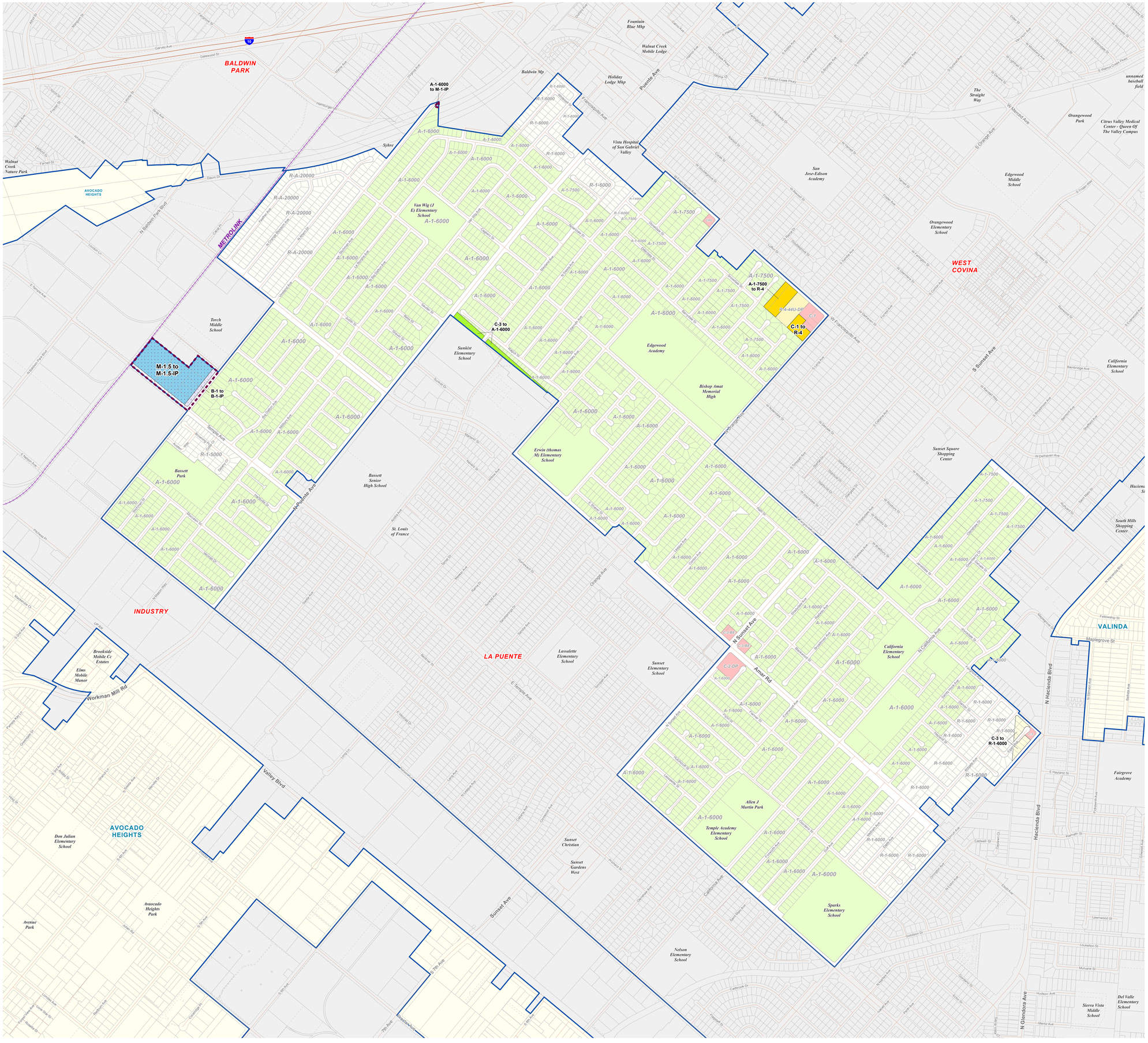

LEGEND

Zone Changes (see note below)

- R-1 - Single-family residence
- R-2 - Two-family residence
- R-3-()U - Limited multiple residence
- R-4-()U - Unlimited residence
- R-A - Residential agriculture
- A-1 - Light agriculture
- A-2 - Heavy agriculture
- C-H - Commercial highway
- C-1 - Restricted business
- C-2 - Neighborhood commercial
- C-3 - Unlimited commercial
- C-M - Commercial manufacturing
- C-MJ - Major commercial
- C-R - Commercial recreation
- M-1 - Light manufacturing
- M-2 - Heavy manufacturing
- M-3 - Unclassified
- M-4 - Unlimited manufacturing
- M-2.5 - Aircraft, heavy industrial
- D-2 - Desert-Mountain
- IT - Institutional
- SP - Specific Plan
- B-1 - Buffer strip
- B-2 - Corner buffer
- R-R - Resort and recreation
- W - Watershed
- P-R - Restricted parking
- SR-D - Scientific research and development
- O-S - Open space
- A-C - Arts and crafts
- MXD - Mixed use development

Zoning Colors in legend and black text in the map refer to areas of Zone Change only. All other zoning that is NOT changing has a muted color scheme and is denoted by gray text.

Base Features

- Lot, Cut/Deed, Subdivision and Easement Line
- Parcels
- City / Unincorporated Community Boundary
- Surrounding City
- Surrounding Unincorporated Community
- Water Feature
- National Forest

Overlays *

- Transit Oriented District
- Employment Protection Districts
- Specific Plan (SP)

Transit Lines

- Metrolink
- Transitways
- Light Rail - Existing
- Light Rail - Proposed
- Light Rail - Under Construction

Street Centerline data from 2010 TIGER (US Census Bureau), modified through the LA County Countywide Address Management System (CAMS).

Parcel data is sourced from the L.A. County Assessor's Office.

* The Special Management Areas, which are comprised of environmentally sensitive, hazardous, and resource areas, are not shown on this map. Please refer to the General Plan Land Use Element for more information on the Special Management Areas.

VICINITY MAP:

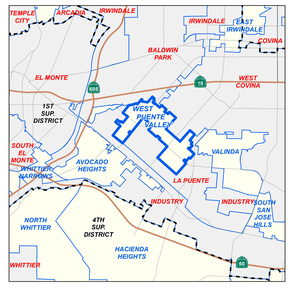

KEY MAP:

Current as of: May, 2014

LOS ANGELES COUNTY
Department of Regional Planning
320 W. Temple St.
Los Angeles, CA 90012

Scale in Feet

0 175 350 700 1,050 1,400

.\general_plan\map_documents\Prop_LUP_Zoning\2014_Land_Use_Zoning_Changes\ZONE_CHANGE_2014_W_Puente_Valley.mxd

Figure ZC.34

Los Angeles County

WEST RANCHO DOMINGUEZ - VICTORIA

Zone Changes

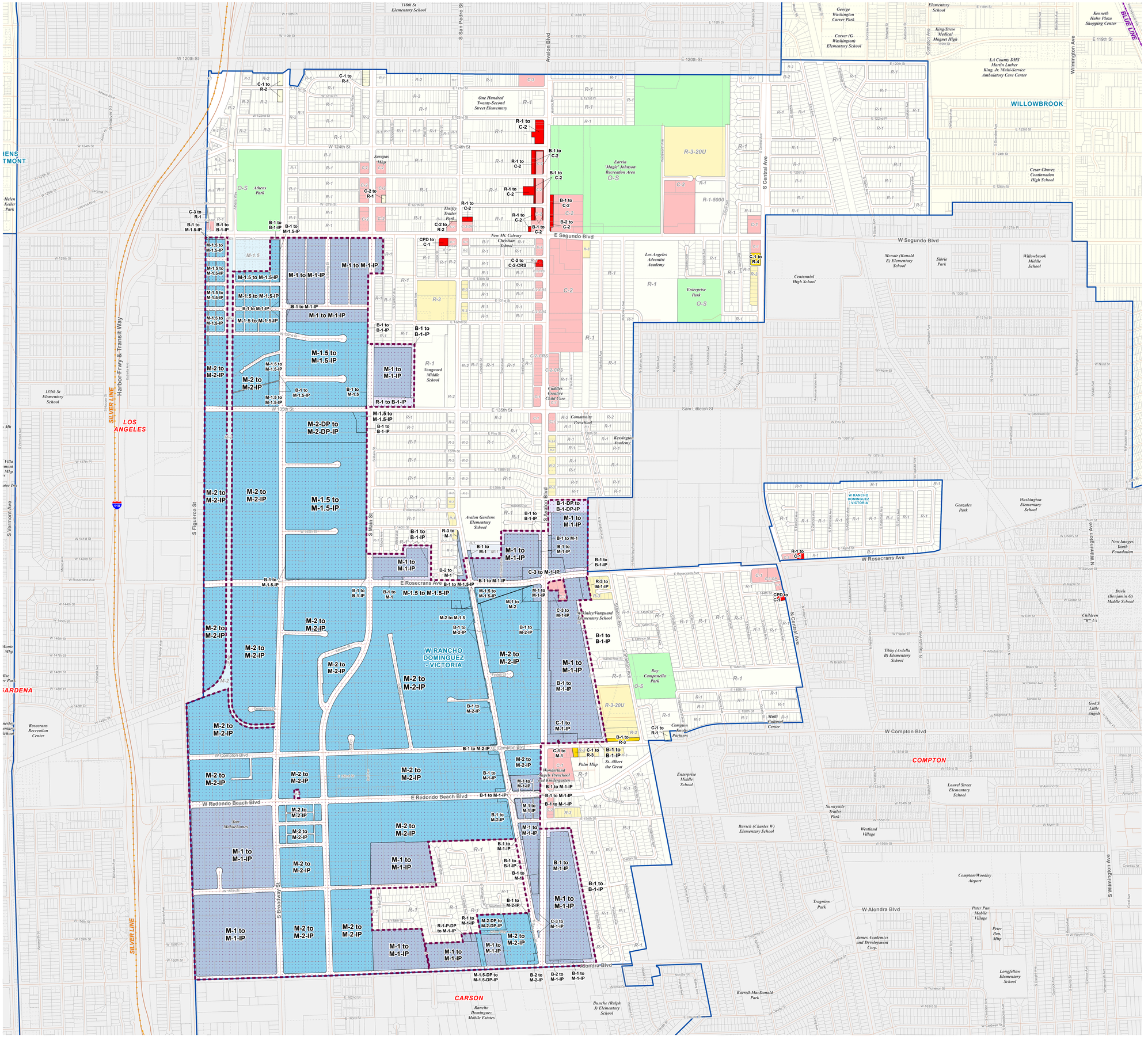

LEGEND

Zone Changes (see note below)

- R-1 - Single-family residence
- R-2 - Two-family residence
- R-3-()U - Limited multiple residence
- R-4-()U - Unlimited residence
- R-A - Residential agriculture
- A-1 - Light agriculture
- A-2 - Heavy agriculture
- C-H - Commercial highway
- C-1 - Restricted business
- C-2 - Neighborhood commercial
- C-3 - Unlimited commercial
- C-M - Commercial manufacturing
- C-MJ - Major commercial
- C-R - Commercial recreation
- M-1 - Light manufacturing
- M-2 - Heavy manufacturing
- M-3 - Unclassified
- M-4 - Unlimited manufacturing
- M-2.5 - Aircraft, heavy industrial
- D-2 - Desert-Mountain
- IT - Institutional
- SP - Specific Plan
- B-1 - Buffer strip
- B-2 - Corner buffer
- R-R - Resort and recreation
- W - Watershed
- P-R - Restricted parking
- SR-D - Scientific research and development
- O-S - Open space
- A-C - Arts and crafts
- MXD - Mixed use development

Zoning Colors in legend and black text in the map refer to areas of Zone Change only. All other zoning that is NOT changing has a muted color scheme and is denoted by gray text.

Base Features

- Lot, Cut/Deed, Subdivision and Easement Line
- Parcels
- City / Unincorporated Community Boundary
- Surrounding City
- Surrounding Unincorporated Community
- Water Feature
- National Forest

Overlays *

- Transit Oriented District
- Employment Protection Districts
- Specific Plan (SP)

Transit Lines

- Metrolink
- Transitways
- Light Rail - Existing
- Light Rail - Proposed
- Light Rail - Under Construction

Street Centerline data from 2010 TIGER (US Census Bureau), modified through the LA County Countywide Address Management System (CAMS).

Parcel data is sourced from the L.A. County Assessor's Office.

* The Special Management Areas, which are comprised of environmentally sensitive, hazardous, and resource areas, are not shown on this map. Please refer to the General Plan Land Use Element for more information on the Special Management Areas.

VICINITY MAP:

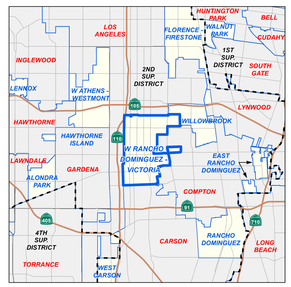

KEY MAP:

Current as of: May, 2014

LOS ANGELES COUNTY
Department of Regional Planning
320 W. Temple St.
Los Angeles, CA 90012

Scale in Feet

0 200 400 800 1,200 1,600

Figure ZC.35

Los Angeles County

WEST WHITTIER - LOS NIETOS

Zone Changes

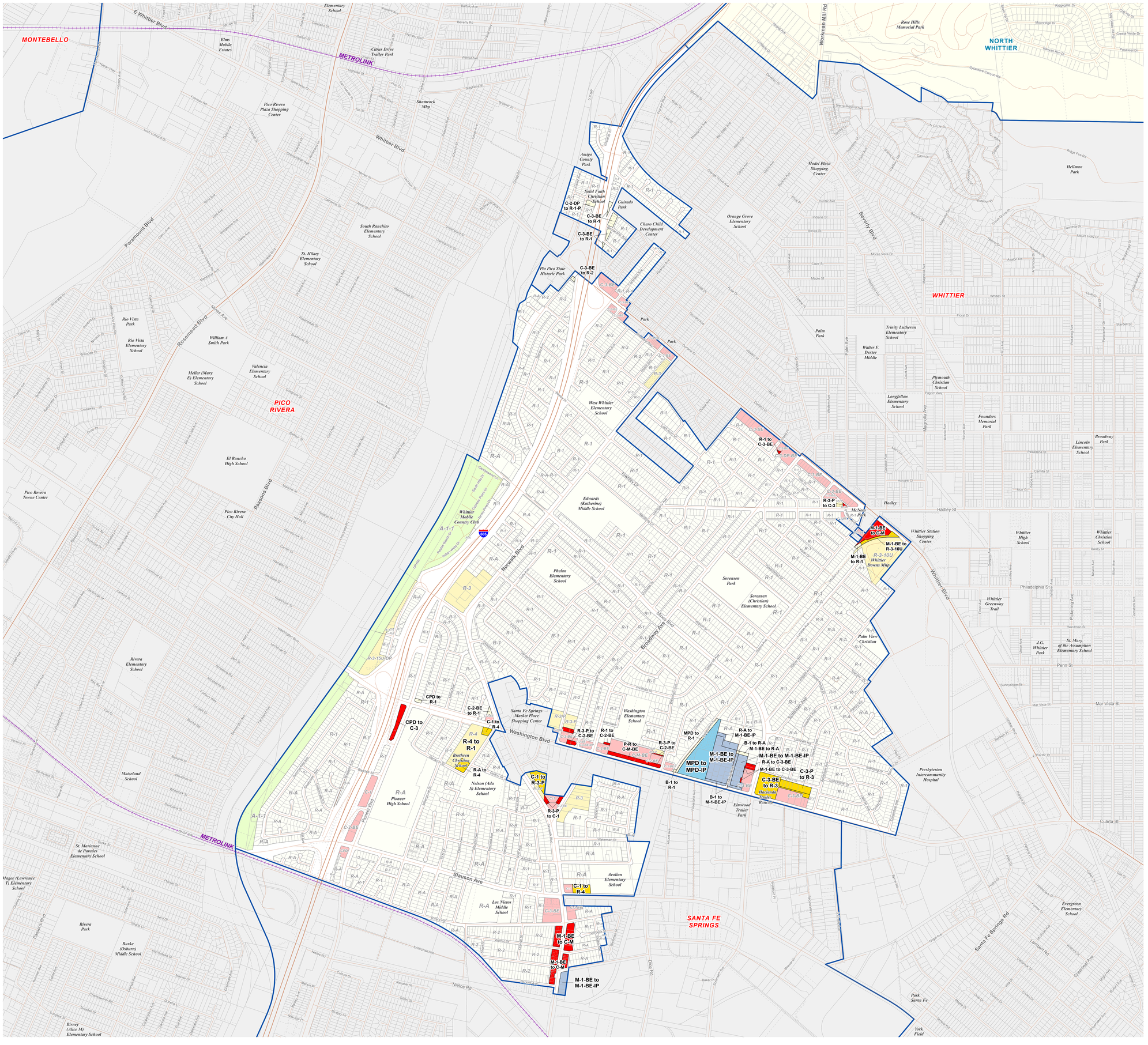

LEGEND

Zone Changes (see note below)

- R-1 - Single-family residence
- R-2 - Two-family residence
- R-3-()U - Limited multiple residence
- R-4-()U - Unlimited residence
- R-A - Residential agriculture
- A-1 - Light agriculture
- A-2 - Heavy agriculture
- C-H - Commercial highway
- C-1 - Restricted business
- C-2 - Neighborhood commercial
- C-3 - Unlimited commercial
- C-M - Commercial manufacturing
- C-MJ - Major commercial
- C-R - Commercial recreation
- M-1 - Light manufacturing
- M-2 - Heavy manufacturing
- M-3 - Unclassified
- M-4 - Unlimited manufacturing
- M-2.5 - Aircraft, heavy industrial
- D-2 - Desert-Mountain
- IT - Institutional
- SP - Specific Plan
- B-1 - Buffer strip
- B-2 - Corner buffer
- R-R - Resort and recreation
- W - Watershed
- P-R - Restricted parking
- SR-D - Scientific research and development
- O-S - Open space
- A-C - Arts and crafts
- MXD - Mixed use development

Zoning Colors in legend and black text in the map refer to areas of Zone Change only. All other zoning that is NOT changing has a muted color scheme and is denoted by gray text.

Base Features

- Lot, Cut/Deed, Subdivision and Easement Line
- Parcels
- City / Unincorporated Community Boundary
- Surrounding City
- Surrounding Unincorporated Community
- Water Feature
- National Forest

Overlays *

- Transit Oriented District
- Employment Protection Districts
- Specific Plan (SP)

Transit Lines

- Metrolink
- Transitways
- Light Rail - Existing
- Light Rail - Proposed
- Light Rail - Under Construction

Street Centerline data from 2010 TIGER (US Census Bureau), modified through the LA County Countywide Address Management System (CAMS).

Parcel data is sourced from the L.A. County Assessor's Office.

* The Special Management Areas, which are comprised of environmentally sensitive, hazardous, and resource areas, are not shown on this map. Please refer to the General Plan Land Use Element for more information on the Special Management Areas.

VICINITY MAP:

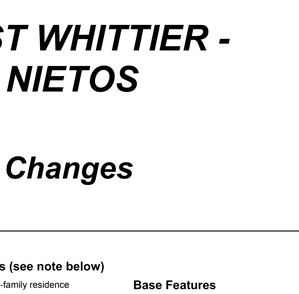

KEY MAP:

Current as of: May, 2014

LOS ANGELES COUNTY
Department of Regional Planning
320 W. Temple St.
Los Angeles, CA 90012

Scale in Feet

0 225 450 900 1,350 1,800

Figure ZC.30

Los Angeles County

WALNUT ISLANDS

Zone Changes

LEGEND

Zone Changes (see note below)

- R-1 - Single-family residence
- R-2 - Two-family residence
- R-3-()U - Limited multiple residence
- R-4-()U - Unlimited residence
- R-A - Residential agriculture
- A-1 - Light agriculture
- A-2 - Heavy agriculture
- C-H - Commercial highway
- C-1 - Restricted business
- C-2 - Neighborhood commercial
- C-3 - Unlimited commercial
- C-M - Commercial manufacturing
- C-MJ - Major commercial
- C-R - Commercial recreation
- M-1 - Light manufacturing
- M-2 - Heavy manufacturing
- M-3 - Unclassified
- M-4 - Unlimited manufacturing
- M-2.5 - Aircraft, heavy industrial
- D-2 - Desert-Mountain
- IT - Institutional
- SP - Specific Plan
- B-1 - Buffer strip
- B-2 - Corner buffer
- R-R - Resort and recreation
- W - Watershed
- P-R - Restricted parking
- SR-D - Scientific research and development
- O-S - Open space
- A-C - Arts and crafts
- MXD - Mixed use development

Zoning Colors in legend and black text in the map refer to areas of Zone Change only. All other zoning that is NOT changing has a muted color scheme and is denoted by gray text.

Base Features

- Lot, Cut/Deed, Subdivision and Easement Line
- Parcels
- City / Unincorporated Community Boundary
- Surrounding City
- Surrounding Unincorporated Community
- Water Feature
- National Forest

Overlays *

- Transit Oriented District
- Employment Protection Districts
- Specific Plan (SP)

Transit Lines

- Metrolink
- Transitways
- Light Rail - Existing
- Light Rail - Proposed
- Light Rail - Under Construction

Street Centerline data from 2010 TIGER (US Census Bureau), modified through the LA County Countywide Address Management System (CAMS).

Parcel data is sourced from the L.A. County Assessor's Office.

* The Special Management Areas, which are comprised of environmentally sensitive, hazardous, and resource areas, are not shown on this map. Please refer to the General Plan Land Use Element for more information on the Special Management Areas.

VICINITY MAP:

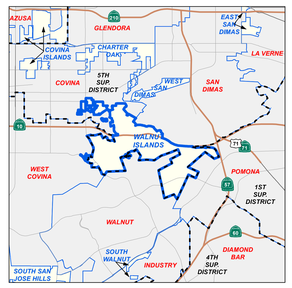

KEY MAP:

Current as of: May, 2014

LOS ANGELES COUNTY
Department of Regional Planning
320 W. Temple St.
Los Angeles, CA 90012

Scale in Feet

0 250 500 1,000 1,500 2,000

Figure ZC.36

Los Angeles County

WESTSIDE ISLANDS

Zone Changes

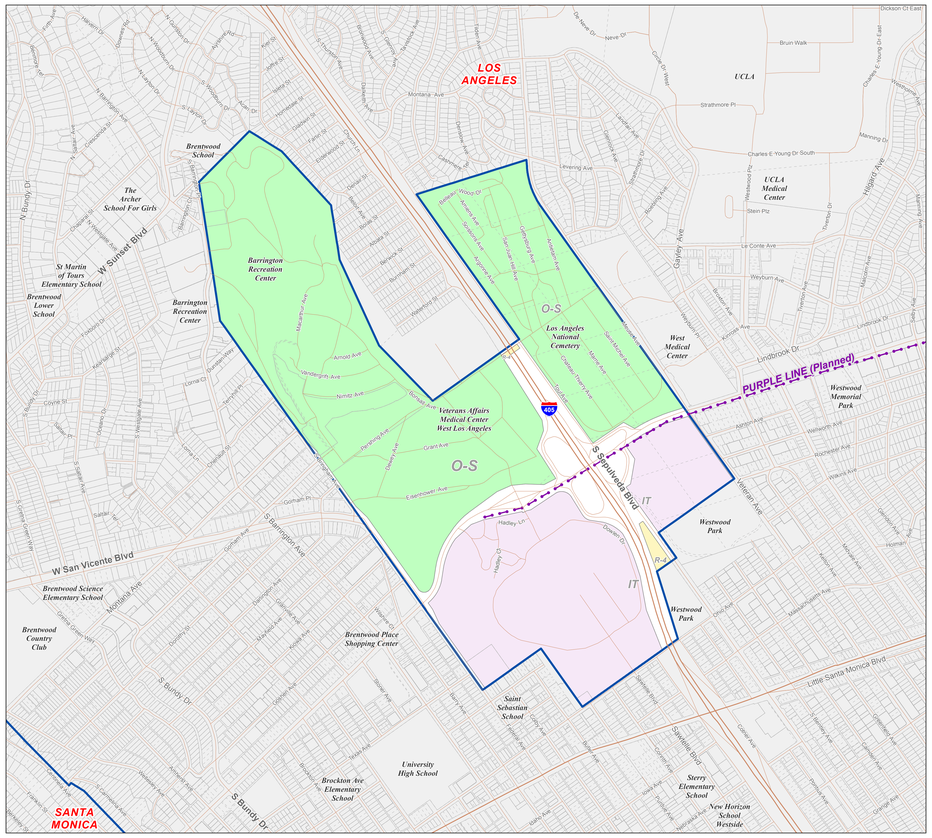

WEST LOS ANGELES (SAWTELLE VA)

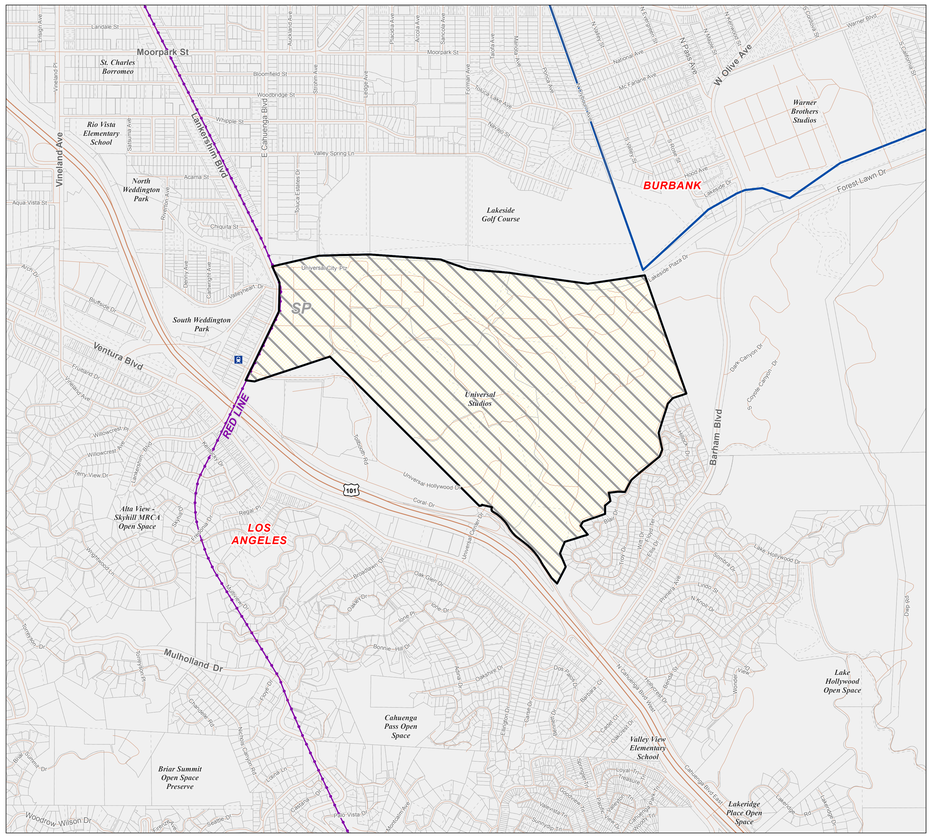

UNIVERSAL CITY

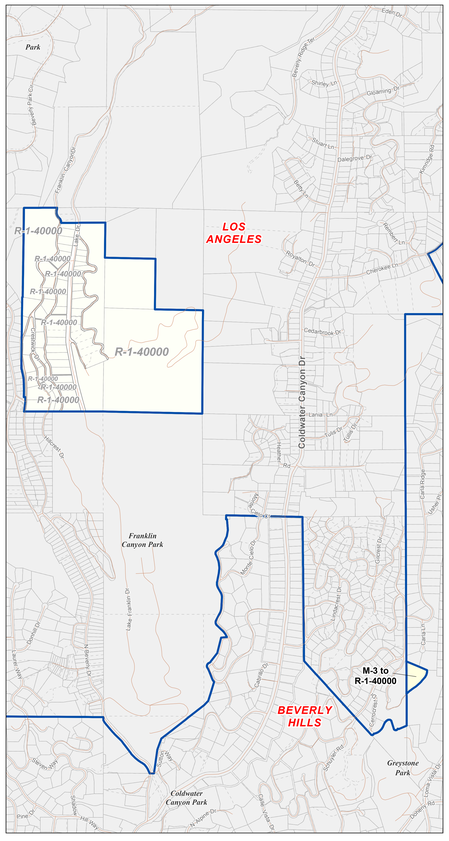

FRANKLIN CANYON

WEST FOX HILLS

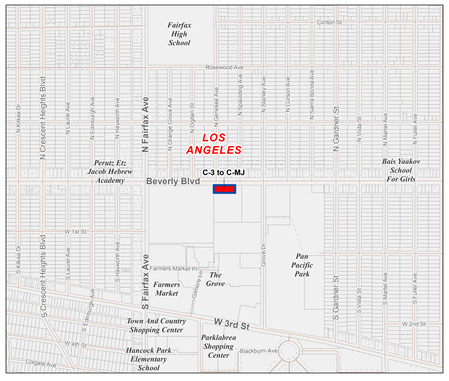

GILMORE ISLAND

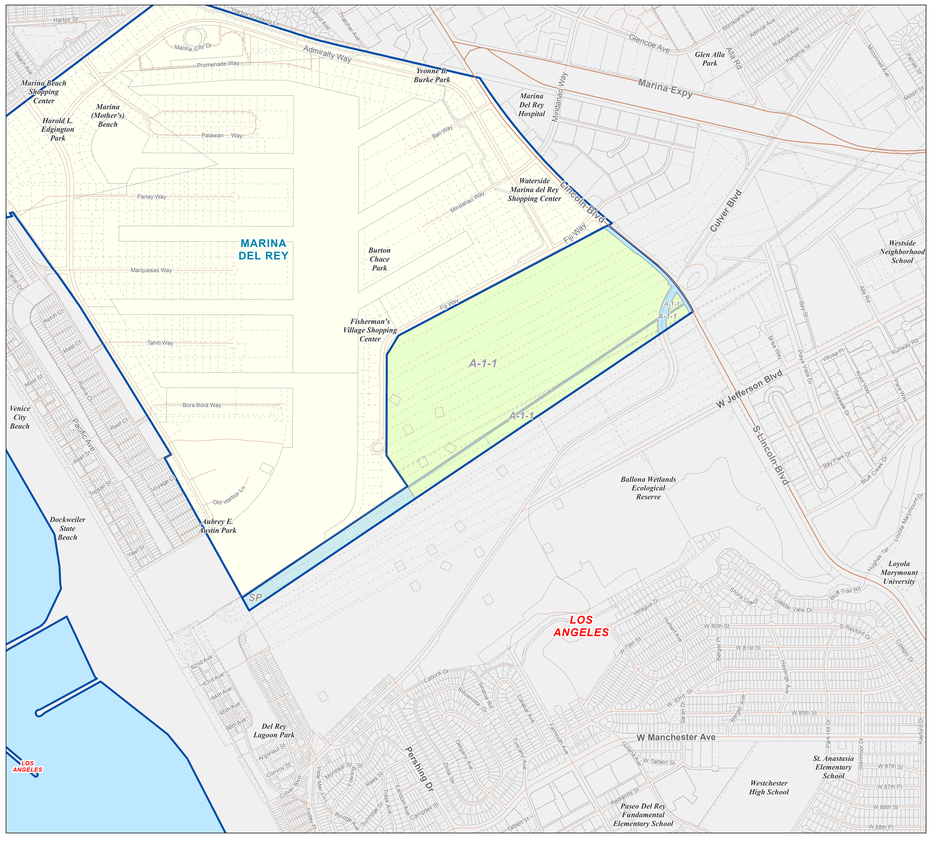

BALLONA WETLANDS

LEGEND

Zone Changes (see note below)

- R-1 - Single-family residence
- R-2 - Two-family residence
- R-3-()U - Limited multiple residence
- R-4-()U - Unlimited residence
- R-A - Residential agriculture
- A-1 - Light agriculture
- A-2 - Heavy agriculture
- C-H - Commercial highway
- C-1 - Restricted business
- C-2 - Neighborhood commercial
- C-3 - Unlimited commercial
- C-M - Commercial manufacturing
- C-MJ - Major commercial
- C-R - Commercial recreation
- M-1 - Light manufacturing
- M-2 - Heavy manufacturing
- M-3 - Unclassified
- M-4 - Unlimited manufacturing
- M-2.5 - Aircraft, heavy industrial
- D-2 - Desert-Mountain
- IT - Institutional
- SP - Specific Plan
- B-1 - Buffer strip
- B-2 - Corner buffer
- R-R - Resort and recreation
- W - Watershed
- P-R - Restricted parking
- SR-D - Scientific research and development
- O-S - Open space
- A-C - Arts and crafts
- MXD - Mixed use development

Zoning Colors in legend and black text in the map refer to areas of Zone Change only. All other zoning that is NOT changing has a muted color scheme and is denoted by gray text.

Base Features

- Lot, Cut/Deed, Subdivision and Easement Line
- Parcels
- City / Unincorporated Community Boundary
- Surrounding City
- Surrounding Unincorporated Community
- Water Feature
- National Forest

Overlays *

- Transit Oriented District
- Employment Protection Districts
- Specific Plan (SP)

Transit Lines

- Metrolink
- Transitways
- Light Rail - Existing
- Light Rail - Proposed
- Light Rail - Under Construction

Street Centerline data from 2010 TIGER (US Census Bureau), modified through the LA County Countywide Address Management System (CAMS).

Parcel data is sourced from the L.A. County Assessor's Office.

* The Special Management Areas, which are comprised of environmentally sensitive, hazardous, and resource areas, are not shown on this map. Please refer to the General Plan Land Use Element for more information on the Special Management Areas.

VICINITY MAP:

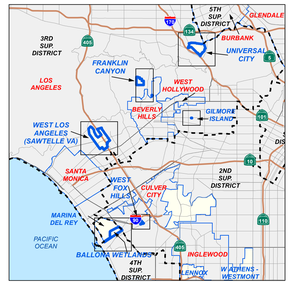

KEY MAP:

Current as of: May, 2014

LOS ANGELES COUNTY
Department of Regional Planning
320 W. Temple St.
Los Angeles, CA 90012

Scale in Feet

0 300 600 1,200 1,800 2,400

Figure ZC.37

Los Angeles County

WHITTIER NARROWS & SOUTH EL MONTE ISLAND

Zone Changes

M-1 to C-3

M-1 to R-3

C-R to A-1

C-R to A-1

R-3-P to R-A-7500

C-2-BE to R-A-7500

MPD to MPD-IP

M-1-BE to M-1-BE-IP

C-2-BE to M-1

M-1-DP to C-3

A-1-20000 to C-3

LEGEND

Zone Changes (see note below)

- R-1 - Single-family residence
- R-2 - Two-family residence
- R-3-()U - Limited multiple residence
- R-4-()U - Unlimited residence
- R-A - Residential agriculture
- A-1 - Light agriculture
- A-2 - Heavy agriculture
- C-H - Commercial highway
- C-1 - Restricted business
- C-2 - Neighborhood commercial
- C-3 - Unlimited commercial
- C-M - Commercial manufacturing
- C-MJ - Major commercial
- C-R - Commercial recreation
- M-1 - Light manufacturing
- M-2 - Heavy manufacturing
- M-3 - Unclassified
- M-4 - Unlimited manufacturing
- M-2.5 - Aircraft, heavy industrial
- D-2 - Desert-Mountain
- IT - Institutional
- SP - Specific Plan
- B-1 - Buffer strip
- B-2 - Corner buffer
- R-R - Resort and recreation
- W - Watershed
- P-R - Restricted parking
- SR-D - Scientific research and development
- O-S - Open space
- A-C - Arts and crafts
- MXD - Mixed use development

Zoning Colors in legend and black text in the map refer to areas of Zone Change only. All other zoning that is NOT changing has a muted color scheme and is denoted by gray text.

Base Features

- Lot, Cut/Deed, Subdivision and Easement Line
- Parcels
- City / Unincorporated Community Boundary
- Surrounding City
- Surrounding Unincorporated Community
- Water Feature
- National Forest

Overlays *

- Transit Oriented District
- Employment Protection Districts
- Specific Plan (SP)

Transit Lines

- Metrolink
- Transitways
- Light Rail - Existing
- Light Rail - Proposed
- Light Rail - Under Construction

Street Centerline data from 2010 TIGER (US Census Bureau), modified through the LA County Countywide Address Management System (CAMS).

Parcel data is sourced from the L.A. County Assessor's Office.

* The Special Management Areas, which are comprised of environmentally sensitive, hazardous, and resource areas, are not shown on this map. Please refer to the General Plan Land Use Element for more information on the Special Management Areas.

VICINITY MAP:

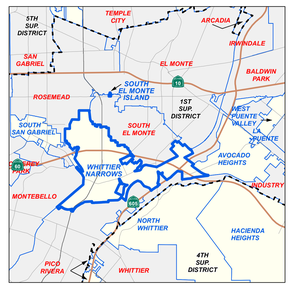

KEY MAP:

Current as of: May, 2014

LOS ANGELES COUNTY
Department of Regional Planning
320 W. Temple St.
Los Angeles, CA 90012

Scale in Feet

0 300 600 1,200 1,800 2,400

Figure ZC.38

Los Angeles County

WILLOWBROOK

Zone Changes

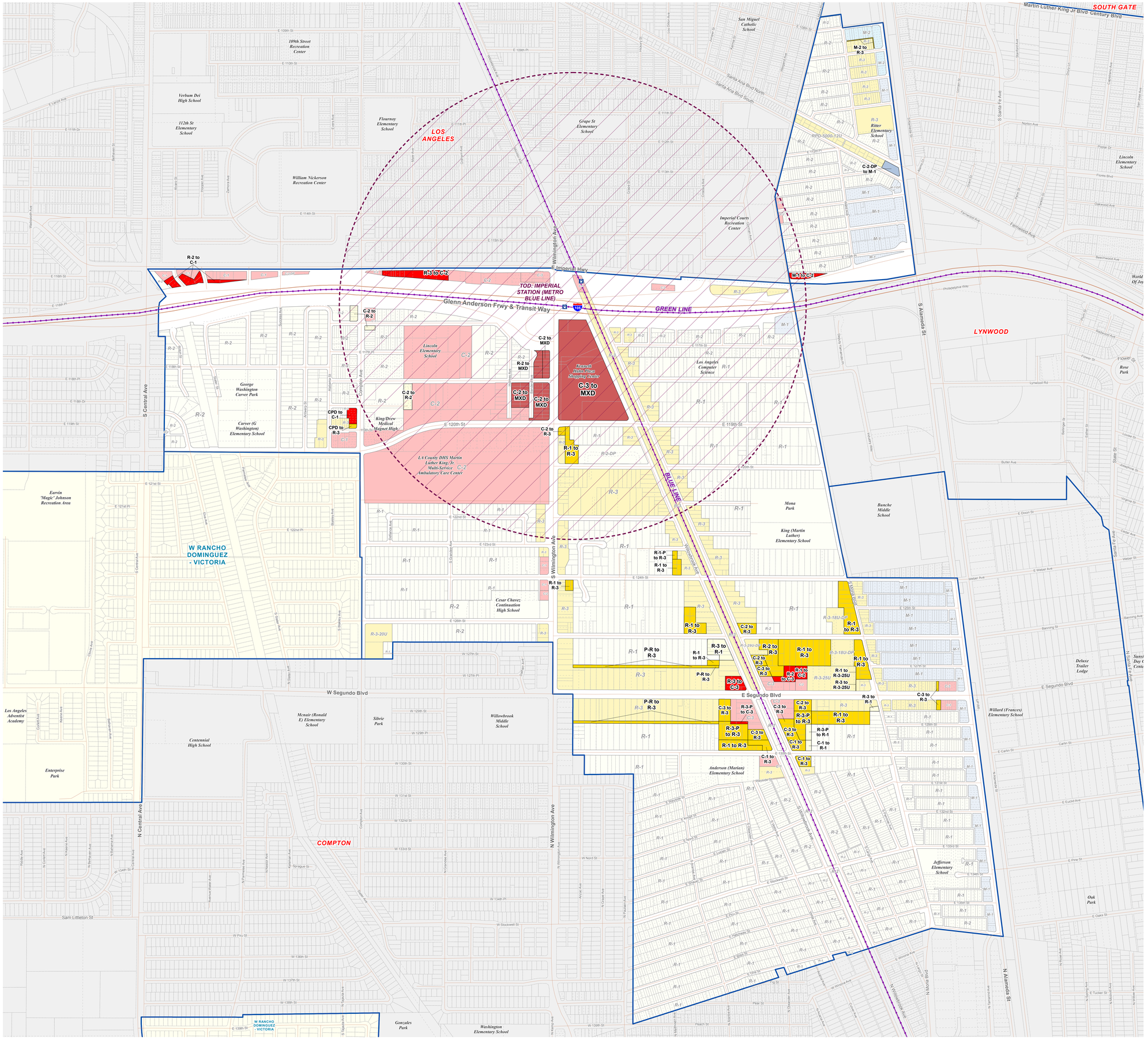

LEGEND

Zone Changes (see note below)

- R-1 - Single-family residence
- R-2 - Two-family residence
- R-3-()U - Limited multiple residence
- R-4-()U - Unlimited residence
- R-A - Residential agriculture
- A-1 - Light agriculture
- A-2 - Heavy agriculture
- C-H - Commercial highway
- C-1 - Restricted business
- C-2 - Neighborhood commercial
- C-3 - Unlimited commercial
- C-M - Commercial manufacturing
- C-MJ - Major commercial
- C-R - Commercial recreation
- M-1 - Light manufacturing
- M-2 - Heavy manufacturing
- M-3 - Unclassified
- M-4 - Unlimited manufacturing
- M-2.5 - Aircraft, heavy industrial
- D-2 - Desert-Mountain
- IT - Institutional
- SP - Specific Plan
- B-1 - Buffer strip
- B-2 - Corner buffer
- R-R - Resort and recreation
- W - Watershed
- P-R - Restricted parking
- SR-D - Scientific research and development
- O-S - Open space
- A-C - Arts and crafts
- MXD - Mixed use development

Zoning Colors in legend and black text in the map refer to areas of Zone Change only. All other zoning that is NOT changing has a muted color scheme and is denoted by gray text.

Base Features

- Lot, Cut/Deed, Subdivision and Easement Line
- Parcels
- City / Unincorporated Community Boundary
- Surrounding City
- Surrounding Unincorporated Community
- Water Feature
- National Forest

Overlays *

- Transit Oriented District
- Employment Protection Districts
- Specific Plan (SP)

Transit Lines

- Metrolink
- Transitways
- Light Rail - Existing
- Light Rail - Proposed
- Light Rail - Under Construction

Street Centerline data from 2010 TIGER (US Census Bureau), modified through the LA County Countywide Address Management System (CAMS).

Parcel data is sourced from the L.A. County Assessor's Office.

* The Special Management Areas, which are comprised of environmentally sensitive, hazardous, and resource areas, are not shown on this map. Please refer to the General Plan Land Use Element for more information on the Special Management Areas.

VICINITY MAP:

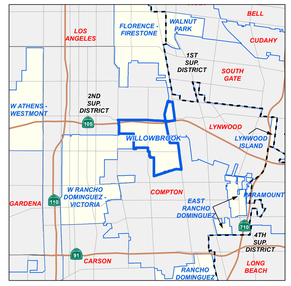

KEY MAP:

Current as of: May, 2014

LOS ANGELES COUNTY
Department of Regional Planning
320 W. Temple St.
Los Angeles, CA 90012

Scale in Feet

0 150 300 600 900 1,200

Appendix C4
Master Zone Change Parcel List

This page intentionally left blank.

Supervisor District	Planning Area	Community Name	AIN	Zoning - Adopted	Zoning - Adopted (Description)	Zoning - Proposed	Zoning - Proposed (Description)	Zone Change	ACRES
1	East San Gabriel Valley Planning Area	AVOCADO HEIGHTS	8110007036	C-1	Restricted business	A-1-6000	Light agriculture	C-1 to A-1-6000	0.3318
1	East San Gabriel Valley Planning Area	AVOCADO HEIGHTS	8110011005	C-1	Restricted business	A-1-6000	Light agriculture	C-1 to A-1-6000	0.1912
1	East San Gabriel Valley Planning Area	AVOCADO HEIGHTS	8112006018	C-3-BE	Unlimited commercial	M-1-BE	Light manufacturing	C-3-BE to M-1-BE	0.2138
1	East San Gabriel Valley Planning Area	AVOCADO HEIGHTS	8112006020	C-3-BE	Unlimited commercial	M-1-BE	Light manufacturing	C-3-BE to M-1-BE	0.4925
1	East San Gabriel Valley Planning Area	AVOCADO HEIGHTS	8112006021	C-3-BE	Unlimited commercial	M-1-BE	Light manufacturing	C-3-BE to M-1-BE	0.2303
1	East San Gabriel Valley Planning Area	AVOCADO HEIGHTS	8112007006	C-1	Restricted business	C-M	Commercial manufacturing	C-1 to C-M	0.1749
1	East San Gabriel Valley Planning Area	AVOCADO HEIGHTS	8112007044	A-1-6000	Light agricultural	M-1-BE	Light manufacturing	A-1-6000 to M-1-BE	0.2396
1	East San Gabriel Valley Planning Area	AVOCADO HEIGHTS	8112007063	B-1	Buffer strip	C-M	Commercial manufacturing	B-1 to C-M	0.0312
1	East San Gabriel Valley Planning Area	AVOCADO HEIGHTS	8112007063	M-1-BE	Light manufacturing	C-M	Commercial manufacturing	M-1-BE to C-M	0.0320
1	East San Gabriel Valley Planning Area	AVOCADO HEIGHTS	8112018023	CPD	Commercial planned development	C-1	Restricted business	CPD to C-1	0.4340
1	East San Gabriel Valley Planning Area	AVOCADO HEIGHTS	8112018024	CPD	Commercial planned development	C-1	Restricted business	CPD to C-1	0.1889
1	East San Gabriel Valley Planning Area	AVOCADO HEIGHTS	8112018025	CPD	Commercial planned development	A-1-6000	Light agriculture	CPD to A-1-6000	0.2226
1	East San Gabriel Valley Planning Area	AVOCADO HEIGHTS	8112019004	B-1	Buffer strip	A-1-20000	Light agriculture	B-1 to A-1-20000	0.1526
1	East San Gabriel Valley Planning Area	AVOCADO HEIGHTS	8112019006	B-1	Buffer strip	A-1-20000	Light agriculture	B-1 to A-1-20000	0.0742
1	East San Gabriel Valley Planning Area	AVOCADO HEIGHTS	8112019016	B-1	Buffer strip	A-1-20000	Light agriculture	B-1 to A-1-20000	0.0378
1	East San Gabriel Valley Planning Area	AVOCADO HEIGHTS	8112019017	B-1	Buffer strip	A-1-20000	Light agriculture	B-1 to A-1-20000	0.0380
1	East San Gabriel Valley Planning Area	AVOCADO HEIGHTS	8112019019	B-1	Buffer strip	A-1-20000	Light agriculture	B-1 to A-1-20000	0.0381
1	East San Gabriel Valley Planning Area	AVOCADO HEIGHTS	8112019020	B-1	Buffer strip	A-1-20000	Light agriculture	B-1 to A-1-20000	0.0376
1	East San Gabriel Valley Planning Area	AVOCADO HEIGHTS	8112019022	B-1	Buffer strip	A-1-20000	Light agriculture	B-1 to A-1-20000	0.0955
1	East San Gabriel Valley Planning Area	AVOCADO HEIGHTS	8112019023	B-1	Buffer strip	A-1-20000	Light agriculture	B-1 to A-1-20000	0.0564
1	East San Gabriel Valley Planning Area	AVOCADO HEIGHTS	8112019024	B-1	Buffer strip	A-1-20000	Light agriculture	B-1 to A-1-20000	0.0379
1	East San Gabriel Valley Planning Area	AVOCADO HEIGHTS	8112019025	B-1	Buffer strip	A-1-20000	Light agriculture	B-1 to A-1-20000	0.0377
1	East San Gabriel Valley Planning Area	AVOCADO HEIGHTS	8112019060	B-1	Buffer strip	A-1-20000	Light agriculture	B-1 to A-1-20000	0.1521
1	East San Gabriel Valley Planning Area	AVOCADO HEIGHTS	8112024001	A-1-6000	Light agricultural	C-M	Commercial manufacturing	A-1-6000 to C-M	1.0033
1	East San Gabriel Valley Planning Area	AVOCADO HEIGHTS	8112024004	A-1-6000	Light agricultural	C-M	Commercial manufacturing	A-1-6000 to C-M	0.1168
1	East San Gabriel Valley Planning Area	AVOCADO HEIGHTS	8112024005	A-1-6000	Light agricultural	C-M	Commercial manufacturing	A-1-6000 to C-M	0.1007
1	East San Gabriel Valley Planning Area	AVOCADO HEIGHTS	8112024006	A-1-6000	Light agricultural	C-M	Commercial manufacturing	A-1-6000 to C-M	0.0997
1	East San Gabriel Valley Planning Area	AVOCADO HEIGHTS	8112024007	A-1-6000	Light agricultural	C-M	Commercial manufacturing	A-1-6000 to C-M	0.1255
1	East San Gabriel Valley Planning Area	AVOCADO HEIGHTS	8112024008	A-1-6000	Light agricultural	C-M	Commercial manufacturing	A-1-6000 to C-M	0.0873
1	East San Gabriel Valley Planning Area	AVOCADO HEIGHTS	8112024009	A-1-6000	Light agricultural	C-M	Commercial manufacturing	A-1-6000 to C-M	0.1257
1	East San Gabriel Valley Planning Area	AVOCADO HEIGHTS	8112024010	A-1-6000	Light agricultural	C-M	Commercial manufacturing	A-1-6000 to C-M	1.0356
1	East San Gabriel Valley Planning Area	AVOCADO HEIGHTS	8120001026	B-1	Buffer strip	A-1-20000	Light agriculture	B-1 to A-1-20000	0.0717
1	East San Gabriel Valley Planning Area	AVOCADO HEIGHTS	8120001027	B-1	Buffer strip	A-1-20000	Light agriculture	B-1 to A-1-20000	0.0594
1	East San Gabriel Valley Planning Area	AVOCADO HEIGHTS	8120001028	B-1	Buffer strip	A-1-20000	Light agriculture	B-1 to A-1-20000	0.0586
1	East San Gabriel Valley Planning Area	AVOCADO HEIGHTS	8120001029	B-1	Buffer strip	A-1-20000	Light agriculture	B-1 to A-1-20000	0.0590
1	East San Gabriel Valley Planning Area	AVOCADO HEIGHTS	8120001030	B-1	Buffer strip	A-1-20000	Light agriculture	B-1 to A-1-20000	0.0539
1	East San Gabriel Valley Planning Area	AVOCADO HEIGHTS	8120001031	B-1	Buffer strip	A-1-20000	Light agriculture	B-1 to A-1-20000	0.1511
1	East San Gabriel Valley Planning Area	AVOCADO HEIGHTS	8120001032	B-1	Buffer strip	A-1-20000	Light agriculture	B-1 to A-1-20000	0.0755
1	East San Gabriel Valley Planning Area	AVOCADO HEIGHTS	8120001033	B-1	Buffer strip	A-1-20000	Light agriculture	B-1 to A-1-20000	0.1585
1	East San Gabriel Valley Planning Area	AVOCADO HEIGHTS	8120001038	B-1	Buffer strip	A-1-20000	Light agriculture	B-1 to A-1-20000	0.0756
1	East San Gabriel Valley Planning Area	AVOCADO HEIGHTS	8120003044	B-1	Buffer strip	R-1-7200	Single-family residence	B-1 to R-1-7200	0.0226
1	East San Gabriel Valley Planning Area	AVOCADO HEIGHTS	8120019001	B-1	Buffer strip	A-1-20000	Light agriculture	B-1 to A-1-20000	0.3135
1	East San Gabriel Valley Planning Area	AVOCADO HEIGHTS	8120019004	B-1	Buffer strip	A-1-20000	Light agriculture	B-1 to A-1-20000	0.3691
1	East San Gabriel Valley Planning Area	AVOCADO HEIGHTS	8206001051	B-1	Buffer strip	A-1-20000	Light agriculture	B-1 to A-1-20000	0.1763
1	East San Gabriel Valley Planning Area	AVOCADO HEIGHTS	8206001053	B-1	Buffer strip	A-1-20000	Light agriculture	B-1 to A-1-20000	0.1204
1	East San Gabriel Valley Planning Area	AVOCADO HEIGHTS	8206001061	B-1	Buffer strip	A-1-20000	Light agriculture	B-1 to A-1-20000	0.1679
1	East San Gabriel Valley Planning Area	AVOCADO HEIGHTS	8206001062	B-1	Buffer strip	A-1-20000	Light agriculture	B-1 to A-1-20000	0.1076
1	East San Gabriel Valley Planning Area	AVOCADO HEIGHTS	8206005018	B-1	Buffer strip	A-1-20000	Light agriculture	B-1 to A-1-20000	0.1815
1	East San Gabriel Valley Planning Area	AVOCADO HEIGHTS	8206005019	B-1	Buffer strip	A-1-20000	Light agriculture	B-1 to A-1-20000	0.1880
1	East San Gabriel Valley Planning Area	AVOCADO HEIGHTS	8206010016	B-1	Buffer strip	B-1-IP	Buffer strip	B-1 to B-1-IP	0.0918
1	East San Gabriel Valley Planning Area	AVOCADO HEIGHTS	8206010016	M-1.5-BE	Restricted heavy manufacturing	M-1.5-BE-IP	Restricted heavy manufacturing	M-1.5-BE to M-1.5-BE-IP	0.5162
1	East San Gabriel Valley Planning Area	AVOCADO HEIGHTS	8206010017	B-1	Buffer strip	B-1-IP	Buffer strip	B-1 to B-1-IP	0.0840
1	East San Gabriel Valley Planning Area	AVOCADO HEIGHTS	8206010017	M-1.5-BE	Restricted heavy manufacturing	M-1.5-BE-IP	Restricted heavy manufacturing	M-1.5-BE to M-1.5-BE-IP	0.2814
1	East San Gabriel Valley Planning Area	AVOCADO HEIGHTS	8206010018	B-1	Buffer strip	B-1-IP	Buffer strip	B-1 to B-1-IP	0.1636
1	East San Gabriel Valley Planning Area	AVOCADO HEIGHTS	8206010018	M-1.5-BE	Restricted heavy manufacturing	M-1.5-BE-IP	Restricted heavy manufacturing	M-1.5-BE to M-1.5-BE-IP	0.5484
1	East San Gabriel Valley Planning Area	AVOCADO HEIGHTS	8206010019	B-1	Buffer strip	B-1-IP	Buffer strip	B-1 to B-1-IP	0.1825
1	East San Gabriel Valley Planning Area	AVOCADO HEIGHTS	8206010019	M-1.5-BE	Restricted heavy manufacturing	M-1.5-BE-IP	Restricted heavy manufacturing	M-1.5-BE to M-1.5-BE-IP	1.0158
1	East San Gabriel Valley Planning Area	AVOCADO HEIGHTS	8206010024	B-1	Buffer strip	B-1-IP	Buffer strip	B-1 to B-1-IP	0.0857
1	East San Gabriel Valley Planning Area	AVOCADO HEIGHTS	8206010024	M-1.5-BE	Restricted heavy manufacturing	M-1.5-BE-IP	Restricted heavy manufacturing	M-1.5-BE to M-1.5-BE-IP	0.2834
1	East San Gabriel Valley Planning Area	AVOCADO HEIGHTS	8206010025	B-1	Buffer strip	B-1-IP	Buffer strip	B-1 to B-1-IP	0.0911
1	East San Gabriel Valley Planning Area	AVOCADO HEIGHTS	8206010025	M-1.5-BE	Restricted heavy manufacturing	M-1.5-BE-IP	Restricted heavy manufacturing	M-1.5-BE to M-1.5-BE-IP	0.5149
1	East San Gabriel Valley Planning Area	AVOCADO HEIGHTS	8206010038	B-1	Buffer strip	B-1-IP	Buffer strip	B-1 to B-1-IP	0.1808
1	East San Gabriel Valley Planning Area	AVOCADO HEIGHTS	8206010038	M-1.5-BE	Restricted heavy manufacturing	M-1.5-BE-IP	Restricted heavy manufacturing	M-1.5-BE to M-1.5-BE-IP	0.2431
1	East San Gabriel Valley Planning Area	AVOCADO HEIGHTS	8206010040	B-1	Buffer strip	B-1-IP	Buffer strip	B-1 to B-1-IP	0.0720
1	East San Gabriel Valley Planning Area	AVOCADO HEIGHTS	8206010040	M-1.5-BE	Restricted heavy manufacturing	M-1.5-BE-IP	Restricted heavy manufacturing	M-1.5-BE to M-1.5-BE-IP	0.2121
1	East San Gabriel Valley Planning Area	AVOCADO HEIGHTS	8206010047	B-1	Buffer strip	B-1-IP	Buffer strip	B-1 to B-1-IP	0.0756

1 East San Gabriel Valley Planning Area	AVOCADO HEIGHTS	8206010047	M-1.5-BE	Restricted heavy manufacturing	M-1.5-BE-IP	Restricted heavy manufacturing	M-1.5-BE to M-1.5-BE-IP	0.2218
1 East San Gabriel Valley Planning Area	AVOCADO HEIGHTS	8206010048	M-1.5-BE	Restricted heavy manufacturing	M-1.5-BE-IP	Restricted heavy manufacturing	M-1.5-BE to M-1.5-BE-IP	0.1063
1 East San Gabriel Valley Planning Area	AVOCADO HEIGHTS	8206010049	M-1.5-BE	Restricted heavy manufacturing	M-1.5-BE-IP	Restricted heavy manufacturing	M-1.5-BE to M-1.5-BE-IP	0.7586
1 East San Gabriel Valley Planning Area	AVOCADO HEIGHTS	8206010050	B-1	Buffer strip	B-1-IP	Buffer strip	B-1 to B-1-IP	0.2445
1 East San Gabriel Valley Planning Area	AVOCADO HEIGHTS	8206010050	M-1.5-BE	Restricted heavy manufacturing	M-1.5-BE-IP	Restricted heavy manufacturing	M-1.5-BE to M-1.5-BE-IP	0.8227
1 East San Gabriel Valley Planning Area	AVOCADO HEIGHTS	8206010051	B-1	Buffer strip	B-1-IP	Buffer strip	B-1 to B-1-IP	0.2706
1 East San Gabriel Valley Planning Area	AVOCADO HEIGHTS	8206010051	M-1.5-BE	Restricted heavy manufacturing	M-1.5-BE-IP	Restricted heavy manufacturing	M-1.5-BE to M-1.5-BE-IP	1.4984
1 East San Gabriel Valley Planning Area	AVOCADO HEIGHTS	8206010054	B-1	Buffer strip	B-1-IP	Buffer strip	B-1 to B-1-IP	0.1660
1 East San Gabriel Valley Planning Area	AVOCADO HEIGHTS	8206010054	M-1.5-BE	Restricted heavy manufacturing	M-1.5-BE-IP	Restricted heavy manufacturing	M-1.5-BE to M-1.5-BE-IP	0.7465
1 East San Gabriel Valley Planning Area	AVOCADO HEIGHTS	8206010059	B-1	Buffer strip	B-1-IP	Buffer strip	B-1 to B-1-IP	0.0923
1 East San Gabriel Valley Planning Area	AVOCADO HEIGHTS	8206010059	M-2-BE	Heavy manufacturing	M-2-BE-IP	Heavy manufacturing	M-2-BE to M-2-BE-IP	0.5081
1 East San Gabriel Valley Planning Area	AVOCADO HEIGHTS	8206010060	B-1	Buffer strip	B-1-IP	Buffer strip	B-1 to B-1-IP	0.0801
1 East San Gabriel Valley Planning Area	AVOCADO HEIGHTS	8206010060	M-2-BE	Heavy manufacturing	M-2-BE-IP	Heavy manufacturing	M-2-BE to M-2-BE-IP	0.2697
1 East San Gabriel Valley Planning Area	AVOCADO HEIGHTS	8206010061	B-1	Buffer strip	B-1-IP	Buffer strip	B-1 to B-1-IP	0.0909
1 East San Gabriel Valley Planning Area	AVOCADO HEIGHTS	8206010061	M-1.5-BE	Restricted heavy manufacturing	M-1.5-BE-IP	Restricted heavy manufacturing	M-1.5-BE to M-1.5-BE-IP	0.5044
1 East San Gabriel Valley Planning Area	AVOCADO HEIGHTS	8206010062	B-1	Buffer strip	B-1-IP	Buffer strip	B-1 to B-1-IP	0.0840
1 East San Gabriel Valley Planning Area	AVOCADO HEIGHTS	8206010062	M-1.5-BE	Restricted heavy manufacturing	M-1.5-BE-IP	Restricted heavy manufacturing	M-1.5-BE to M-1.5-BE-IP	0.2757
1 East San Gabriel Valley Planning Area	AVOCADO HEIGHTS	8206010063	B-1	Buffer strip	B-1-IP	Buffer strip	B-1 to B-1-IP	0.0902
1 East San Gabriel Valley Planning Area	AVOCADO HEIGHTS	8206010063	M-1.5-BE	Restricted heavy manufacturing	M-1.5-BE-IP	Restricted heavy manufacturing	M-1.5-BE to M-1.5-BE-IP	0.4995
1 East San Gabriel Valley Planning Area	AVOCADO HEIGHTS	8206010064	B-1	Buffer strip	B-1-IP	Buffer strip	B-1 to B-1-IP	0.0843
1 East San Gabriel Valley Planning Area	AVOCADO HEIGHTS	8206010064	M-1.5-BE	Restricted heavy manufacturing	M-1.5-BE-IP	Restricted heavy manufacturing	M-1.5-BE to M-1.5-BE-IP	0.2762
1 East San Gabriel Valley Planning Area	AVOCADO HEIGHTS	8206010065	B-1	Buffer strip	B-1-IP	Buffer strip	B-1 to B-1-IP	0.0918
1 East San Gabriel Valley Planning Area	AVOCADO HEIGHTS	8206010065	M-1.5-BE	Restricted heavy manufacturing	M-1.5-BE-IP	Restricted heavy manufacturing	M-1.5-BE to M-1.5-BE-IP	0.5084
1 East San Gabriel Valley Planning Area	AVOCADO HEIGHTS	8206010066	B-1	Buffer strip	B-1-IP	Buffer strip	B-1 to B-1-IP	0.0859
1 East San Gabriel Valley Planning Area	AVOCADO HEIGHTS	8206010066	M-1.5-BE	Restricted heavy manufacturing	M-1.5-BE-IP	Restricted heavy manufacturing	M-1.5-BE to M-1.5-BE-IP	0.2823
1 East San Gabriel Valley Planning Area	AVOCADO HEIGHTS	8206010067	B-1	Buffer strip	B-1-IP	Buffer strip	B-1 to B-1-IP	0.0908
1 East San Gabriel Valley Planning Area	AVOCADO HEIGHTS	8206010067	M-1.5-BE	Restricted heavy manufacturing	M-1.5-BE-IP	Restricted heavy manufacturing	M-1.5-BE to M-1.5-BE-IP	0.5017
1 East San Gabriel Valley Planning Area	AVOCADO HEIGHTS	8206010068	B-1	Buffer strip	B-1-IP	Buffer strip	B-1 to B-1-IP	0.0842
1 East San Gabriel Valley Planning Area	AVOCADO HEIGHTS	8206010068	M-1.5-BE	Restricted heavy manufacturing	M-1.5-BE-IP	Restricted heavy manufacturing	M-1.5-BE to M-1.5-BE-IP	0.2778
1 East San Gabriel Valley Planning Area	AVOCADO HEIGHTS	8206010070	M-1-BE	Light manufacturing	C-M	Commercial manufacturing	M-1-BE to C-M	0.6797
1 East San Gabriel Valley Planning Area	AVOCADO HEIGHTS	8206010071	M-1-BE	Light manufacturing	C-M	Commercial manufacturing	M-1-BE to C-M	1.1905
1 East San Gabriel Valley Planning Area	AVOCADO HEIGHTS	8206010072	B-1	Buffer strip	C-M	Commercial manufacturing	B-1 to C-M	0.2066
1 East San Gabriel Valley Planning Area	AVOCADO HEIGHTS	8206010072	M-1-BE	Light manufacturing	C-M	Commercial manufacturing	M-1-BE to C-M	0.8193
1 East San Gabriel Valley Planning Area	AVOCADO HEIGHTS	8206010073	B-1	Buffer strip	C-M	Commercial manufacturing	B-1 to C-M	0.0991
1 East San Gabriel Valley Planning Area	AVOCADO HEIGHTS	8206010073	M-1-BE	Light manufacturing	C-M	Commercial manufacturing	M-1-BE to C-M	0.3320
1 East San Gabriel Valley Planning Area	AVOCADO HEIGHTS	8206010074	A-1-6000	Light agricultural	C-2-BE	Neighborhood commercial	A-1-6000 to C-2-BE	0.0142
1 East San Gabriel Valley Planning Area	AVOCADO HEIGHTS	8206010076	MPD	Manufacturing--industrial planned	C-2-BE	Neighborhood commercial	MPD to C-2-BE	0.0874
1 East San Gabriel Valley Planning Area	AVOCADO HEIGHTS	8206011001	M-1-BE	Light manufacturing	M-1-BE-IP	Light manufacturing	M-1-BE to M-1-BE-IP	0.8589
1 East San Gabriel Valley Planning Area	AVOCADO HEIGHTS	8206011002	M-1-BE	Light manufacturing	M-1-BE-IP	Light manufacturing	M-1-BE to M-1-BE-IP	0.3533
1 East San Gabriel Valley Planning Area	AVOCADO HEIGHTS	8206011003	M-1-BE	Light manufacturing	M-1-BE-IP	Light manufacturing	M-1-BE to M-1-BE-IP	0.2414
1 East San Gabriel Valley Planning Area	AVOCADO HEIGHTS	8206011004	M-1-BE	Light manufacturing	M-1-BE-IP	Light manufacturing	M-1-BE to M-1-BE-IP	0.6127
1 East San Gabriel Valley Planning Area	AVOCADO HEIGHTS	8206011005	M-1-BE	Light manufacturing	M-1-BE-IP	Light manufacturing	M-1-BE to M-1-BE-IP	0.6349
1 East San Gabriel Valley Planning Area	AVOCADO HEIGHTS	8206011008	M-1.5-BE	Restricted heavy manufacturing	M-1.5-BE-IP	Restricted heavy manufacturing	M-1.5-BE to M-1.5-BE-IP	1.9063
1 East San Gabriel Valley Planning Area	AVOCADO HEIGHTS	8206011009	M-1.5-BE	Restricted heavy manufacturing	M-1.5-BE-IP	Restricted heavy manufacturing	M-1.5-BE to M-1.5-BE-IP	2.8774
1 East San Gabriel Valley Planning Area	AVOCADO HEIGHTS	8206011014	M-1.5-DP-BE	Restricted heavy manufacturing	M-1.5-DP-BE-IP	Restricted heavy manufacturing	M-1.5-DP-BE to M-1.5-DP-BE-IP	2.4042
1 East San Gabriel Valley Planning Area	AVOCADO HEIGHTS	8206011015	B-1	Buffer strip	B-1-IP	Buffer strip	B-1 to B-1-IP	0.4320
1 East San Gabriel Valley Planning Area	AVOCADO HEIGHTS	8206011015	M-1.5-BE	Restricted heavy manufacturing	M-1.5-BE-IP	Restricted heavy manufacturing	M-1.5-BE to M-1.5-BE-IP	1.9586
1 East San Gabriel Valley Planning Area	AVOCADO HEIGHTS	8206012014	M-1.5-BE	Restricted heavy manufacturing	M-1.5-BE-IP	Restricted heavy manufacturing	M-1.5-BE to M-1.5-BE-IP	0.5027
1 East San Gabriel Valley Planning Area	AVOCADO HEIGHTS	8206012026	M-1.5-BE	Restricted heavy manufacturing	M-1.5-BE-IP	Restricted heavy manufacturing	M-1.5-BE to M-1.5-BE-IP	0.1773
1 East San Gabriel Valley Planning Area	AVOCADO HEIGHTS	8206012029	M-1-BE	Light manufacturing	M-1-BE-IP	Light manufacturing	M-1-BE to M-1-BE-IP	0.2619
1 East San Gabriel Valley Planning Area	AVOCADO HEIGHTS	8206012030	M-1-BE	Light manufacturing	M-1-BE-IP	Light manufacturing	M-1-BE to M-1-BE-IP	0.2853
1 East San Gabriel Valley Planning Area	AVOCADO HEIGHTS	8206012031	M-1-BE	Light manufacturing	M-1-BE-IP	Light manufacturing	M-1-BE to M-1-BE-IP	0.1903
1 East San Gabriel Valley Planning Area	AVOCADO HEIGHTS	8206012032	M-1-BE	Light manufacturing	M-1-BE-IP	Light manufacturing	M-1-BE to M-1-BE-IP	0.1964
1 East San Gabriel Valley Planning Area	AVOCADO HEIGHTS	8206012033	M-1-BE	Light manufacturing	M-1-BE-IP	Light manufacturing	M-1-BE to M-1-BE-IP	0.3795
1 East San Gabriel Valley Planning Area	AVOCADO HEIGHTS	8206012034	M-1-BE	Light manufacturing	M-1-BE-IP	Light manufacturing	M-1-BE to M-1-BE-IP	0.1952
1 East San Gabriel Valley Planning Area	AVOCADO HEIGHTS	8206012035	M-1-BE	Light manufacturing	M-1-BE-IP	Light manufacturing	M-1-BE to M-1-BE-IP	0.1858
1 East San Gabriel Valley Planning Area	AVOCADO HEIGHTS	8206012038	M-1-BE	Light manufacturing	M-1-BE-IP	Light manufacturing	M-1-BE to M-1-BE-IP	0.1446
1 East San Gabriel Valley Planning Area	AVOCADO HEIGHTS	8206012039	M-1-BE	Light manufacturing	M-1-BE-IP	Light manufacturing	M-1-BE to M-1-BE-IP	0.2589
1 East San Gabriel Valley Planning Area	AVOCADO HEIGHTS	8206012042	M-1-BE	Light manufacturing	M-1-BE-IP	Light manufacturing	M-1-BE to M-1-BE-IP	0.1758
1 East San Gabriel Valley Planning Area	AVOCADO HEIGHTS	8206012043	M-1-BE	Light manufacturing	M-1-BE-IP	Light manufacturing	M-1-BE to M-1-BE-IP	0.2114
1 East San Gabriel Valley Planning Area	AVOCADO HEIGHTS	8206012050	M-1-DP-BE	Light manufacturing	M-1-DP-BE-IP	Light manufacturing	M-1-DP-BE to M-1-DP-BE-IP	2.4892
1 East San Gabriel Valley Planning Area	AVOCADO HEIGHTS	8206012051	A-1-6000	Light agricultural	M-1.5-DP-BE-IP	Restricted heavy manufacturing	A-1-6000 to M-1.5-DP-BE-IP	0.3108
1 East San Gabriel Valley Planning Area	AVOCADO HEIGHTS	8206012051	M-1.5-DP-BE	Restricted heavy manufacturing	M-1.5-DP-BE-IP	Restricted heavy manufacturing	M-1.5-DP-BE to M-1.5-DP-BE-IP	1.1980
1 East San Gabriel Valley Planning Area	AVOCADO HEIGHTS	8206012052	A-1-6000	Light agricultural	M-1.5-DP-BE-IP	Restricted heavy manufacturing	A-1-6000 to M-1.5-DP-BE-IP	0.3136
1 East San Gabriel Valley Planning Area	AVOCADO HEIGHTS	8206012052	M-1.5-DP-BE	Restricted heavy manufacturing	M-1.5-DP-BE-IP	Restricted heavy manufacturing	M-1.5-DP-BE to M-1.5-DP-BE-IP	1.2032
1 East San Gabriel Valley Planning Area	AVOCADO HEIGHTS	8206012053	M-1.5-BE	Restricted heavy manufacturing	M-1.5-BE-IP	Restricted heavy manufacturing	M-1.5-BE to M-1.5-BE-IP	2.0171
1 East San Gabriel Valley Planning Area	AVOCADO HEIGHTS	8206012054	M-1.5-BE	Restricted heavy manufacturing	M-1.5-BE-IP	Restricted heavy manufacturing	M-1.5-BE to M-1.5-BE-IP	1.0155
1 East San Gabriel Valley Planning Area	AVOCADO HEIGHTS	8206012055	M-1.5-BE	Restricted heavy manufacturing	M-1.5-BE-IP	Restricted heavy manufacturing	M-1.5-BE to M-1.5-BE-IP	0.9677

1 East San Gabriel Valley Planning Area	AVOCADO HEIGHTS	8206013032	B-1	Buffer strip	A-1-20000	Light agriculture	B-1 to A-1-20000	0.1254
1 East San Gabriel Valley Planning Area	AVOCADO HEIGHTS	8206013037	B-1	Buffer strip	A-1-20000	Light agriculture	B-1 to A-1-20000	0.0997
1 East San Gabriel Valley Planning Area	AVOCADO HEIGHTS	8206020008	MPD	Manufacturing--industrial planned	MPD-IP	Manufacturing industrial planned developmen	MPD to MPD-IP	0.7408
1 East San Gabriel Valley Planning Area	AVOCADO HEIGHTS	8206020009	MPD	Manufacturing--industrial planned	MPD-IP	Manufacturing industrial planned developmen	MPD to MPD-IP	0.7464
1 East San Gabriel Valley Planning Area	AVOCADO HEIGHTS	8206020012	MPD	Manufacturing--industrial planned	MPD-IP	Manufacturing industrial planned developmen	MPD to MPD-IP	1.0153
1 East San Gabriel Valley Planning Area	AVOCADO HEIGHTS	8206020018	MPD	Manufacturing--industrial planned	MPD-IP	Manufacturing industrial planned developmen	MPD to MPD-IP	1.2819
1 East San Gabriel Valley Planning Area	AVOCADO HEIGHTS	8206020019	MPD	Manufacturing--industrial planned	MPD-IP	Manufacturing industrial planned developmen	MPD to MPD-IP	1.2273
1 East San Gabriel Valley Planning Area	AVOCADO HEIGHTS	8206020020	MPD	Manufacturing--industrial planned	MPD-IP	Manufacturing industrial planned developmen	MPD to MPD-IP	1.4473
1 East San Gabriel Valley Planning Area	AVOCADO HEIGHTS	8206020021	MPD	Manufacturing--industrial planned	MPD-IP	Manufacturing industrial planned developmen	MPD to MPD-IP	1.0183
1 East San Gabriel Valley Planning Area	AVOCADO HEIGHTS	8206020022	MPD	Manufacturing--industrial planned	MPD-IP	Manufacturing industrial planned developmen	MPD to MPD-IP	7.5259
1 East San Gabriel Valley Planning Area	AVOCADO HEIGHTS	8206021002	MPD	Manufacturing--industrial planned	MPD-IP	Manufacturing industrial planned developmen	MPD to MPD-IP	1.2381
1 East San Gabriel Valley Planning Area	AVOCADO HEIGHTS	8206021027	MPD	Manufacturing--industrial planned	MPD-IP	Manufacturing industrial planned developmen	MPD to MPD-IP	4.9251
1 East San Gabriel Valley Planning Area	AVOCADO HEIGHTS	8206021032	MPD	Manufacturing--industrial planned	MPD-IP	Manufacturing industrial planned developmen	MPD to MPD-IP	0.8369
1 East San Gabriel Valley Planning Area	AVOCADO HEIGHTS	8206021033	MPD	Manufacturing--industrial planned	MPD-IP	Manufacturing industrial planned developmen	MPD to MPD-IP	0.5873
1 East San Gabriel Valley Planning Area	AVOCADO HEIGHTS	8206021034	MPD	Manufacturing--industrial planned	MPD-IP	Manufacturing industrial planned developmen	MPD to MPD-IP	0.6028
1 East San Gabriel Valley Planning Area	AVOCADO HEIGHTS	8206021035	MPD	Manufacturing--industrial planned	MPD-IP	Manufacturing industrial planned developmen	MPD to MPD-IP	0.6049
1 East San Gabriel Valley Planning Area	AVOCADO HEIGHTS	8206021036	MPD	Manufacturing--industrial planned	MPD-IP	Manufacturing industrial planned developmen	MPD to MPD-IP	0.7130
1 East San Gabriel Valley Planning Area	AVOCADO HEIGHTS	8206021037	MPD	Manufacturing--industrial planned	MPD-IP	Manufacturing industrial planned developmen	MPD to MPD-IP	0.4709
1 East San Gabriel Valley Planning Area	AVOCADO HEIGHTS	8206021038	MPD	Manufacturing--industrial planned	MPD-IP	Manufacturing industrial planned developmen	MPD to MPD-IP	0.3673
1 East San Gabriel Valley Planning Area	AVOCADO HEIGHTS	8206021039	MPD	Manufacturing--industrial planned	MPD-IP	Manufacturing industrial planned developmen	MPD to MPD-IP	0.4039
1 East San Gabriel Valley Planning Area	AVOCADO HEIGHTS	8206021040	MPD	Manufacturing--industrial planned	MPD-IP	Manufacturing industrial planned developmen	MPD to MPD-IP	0.4042
1 East San Gabriel Valley Planning Area	AVOCADO HEIGHTS	8206021041	MPD	Manufacturing--industrial planned	MPD-IP	Manufacturing industrial planned developmen	MPD to MPD-IP	0.4736
1 East San Gabriel Valley Planning Area	AVOCADO HEIGHTS	8206021042	MPD	Manufacturing--industrial planned	MPD-IP	Manufacturing industrial planned developmen	MPD to MPD-IP	2.3709
1 East San Gabriel Valley Planning Area	AVOCADO HEIGHTS	8206021043	MPD	Manufacturing--industrial planned	MPD-IP	Manufacturing industrial planned developmen	MPD to MPD-IP	2.3709
1 East San Gabriel Valley Planning Area	AVOCADO HEIGHTS	8206021044	MPD	Manufacturing--industrial planned	MPD-IP	Manufacturing industrial planned developmen	MPD to MPD-IP	2.3709
1 East San Gabriel Valley Planning Area	AVOCADO HEIGHTS	8206021045	MPD	Manufacturing--industrial planned	MPD-IP	Manufacturing industrial planned developmen	MPD to MPD-IP	2.3709
1 East San Gabriel Valley Planning Area	AVOCADO HEIGHTS	8206021046	MPD	Manufacturing--industrial planned	MPD-IP	Manufacturing industrial planned developmen	MPD to MPD-IP	2.3709
1 East San Gabriel Valley Planning Area	AVOCADO HEIGHTS	8206023008	B-1	Buffer strip	A-1-20000	Light agriculture	B-1 to A-1-20000	0.1909
1 East San Gabriel Valley Planning Area	AVOCADO HEIGHTS	8206024002	M-1-BE	Light manufacturing	M-1-BE-IP	Light manufacturing	M-1-BE to M-1-BE-IP	1.2488
1 East San Gabriel Valley Planning Area	AVOCADO HEIGHTS	8206024003	M-1-BE	Light manufacturing	M-1-BE-IP	Light manufacturing	M-1-BE to M-1-BE-IP	1.2279
1 East San Gabriel Valley Planning Area	AVOCADO HEIGHTS	8206024004	M-1.5-BE	Restricted heavy manufacturing	M-1.5-BE-IP	Restricted heavy manufacturing	M-1.5-BE to M-1.5-BE-IP	2.4994
1 East San Gabriel Valley Planning Area	AVOCADO HEIGHTS	8206024007	M-1.5-BE	Restricted heavy manufacturing	M-1.5-BE-IP	Restricted heavy manufacturing	M-1.5-BE to M-1.5-BE-IP	1.7354
1 East San Gabriel Valley Planning Area	AVOCADO HEIGHTS	8206024011	M-1.5-BE	Restricted heavy manufacturing	M-1.5-BE-IP	Restricted heavy manufacturing	M-1.5-BE to M-1.5-BE-IP	3.2564
1 East San Gabriel Valley Planning Area	AVOCADO HEIGHTS	8206024013	M-1.5-BE	Restricted heavy manufacturing	M-1.5-BE-IP	Restricted heavy manufacturing	M-1.5-BE to M-1.5-BE-IP	1.4163
1 East San Gabriel Valley Planning Area	AVOCADO HEIGHTS	8206024015	M-1-DP-BE	Light manufacturing	M-1-DP-BE-IP	Light manufacturing	M-1-DP-BE to M-1-DP-BE-IP	4.9585
1 East San Gabriel Valley Planning Area	AVOCADO HEIGHTS	8206024016	M-1.5-BE	Restricted heavy manufacturing	M-1.5-BE-IP	Restricted heavy manufacturing	M-1.5-BE to M-1.5-BE-IP	0.8869
1 East San Gabriel Valley Planning Area	AVOCADO HEIGHTS	8206024017	M-1.5-BE	Restricted heavy manufacturing	M-1.5-BE-IP	Restricted heavy manufacturing	M-1.5-BE to M-1.5-BE-IP	0.8869
1 East San Gabriel Valley Planning Area	AVOCADO HEIGHTS	8206024018	M-1.5-BE	Restricted heavy manufacturing	M-1.5-BE-IP	Restricted heavy manufacturing	M-1.5-BE to M-1.5-BE-IP	0.8866
1 East San Gabriel Valley Planning Area	AVOCADO HEIGHTS	8206024019	M-1.5-BE	Restricted heavy manufacturing	M-1.5-BE-IP	Restricted heavy manufacturing	M-1.5-BE to M-1.5-BE-IP	0.8865
1 East San Gabriel Valley Planning Area	AVOCADO HEIGHTS	8206025003	C-3-BE	Unlimited commercial	M-1-BE-IP	Light manufacturing	C-3-BE to M-1-BE-IP	0.2869
1 East San Gabriel Valley Planning Area	AVOCADO HEIGHTS	8206025003	R-3-P	Limited multiple residence	M-1-BE-IP	Light manufacturing	R-3-P to M-1-BE-IP	0.0444
1 East San Gabriel Valley Planning Area	AVOCADO HEIGHTS	8206025005	C-3-BE	Unlimited commercial	M-1-BE-IP	Light manufacturing	C-3-BE to M-1-BE-IP	0.3298
1 East San Gabriel Valley Planning Area	AVOCADO HEIGHTS	8206025007	C-3-BE	Unlimited commercial	M-1-BE-IP	Light manufacturing	C-3-BE to M-1-BE-IP	0.1703
1 East San Gabriel Valley Planning Area	AVOCADO HEIGHTS	8206025008	C-3-BE	Unlimited commercial	M-1-BE-IP	Light manufacturing	C-3-BE to M-1-BE-IP	0.0851
1 East San Gabriel Valley Planning Area	AVOCADO HEIGHTS	8206025009	M-1-BE	Light manufacturing	M-1-BE-IP	Light manufacturing	M-1-BE to M-1-BE-IP	0.1897
1 East San Gabriel Valley Planning Area	AVOCADO HEIGHTS	8206025010	M-1-BE	Light manufacturing	M-1-BE-IP	Light manufacturing	M-1-BE to M-1-BE-IP	0.2016
1 East San Gabriel Valley Planning Area	AVOCADO HEIGHTS	8206025011	M-1-BE	Light manufacturing	M-1-BE-IP	Light manufacturing	M-1-BE to M-1-BE-IP	0.1914
1 East San Gabriel Valley Planning Area	AVOCADO HEIGHTS	8206025012	M-1-BE	Light manufacturing	M-1-BE-IP	Light manufacturing	M-1-BE to M-1-BE-IP	0.1891
1 East San Gabriel Valley Planning Area	AVOCADO HEIGHTS	8206025013	M-1-BE	Light manufacturing	M-1-BE-IP	Light manufacturing	M-1-BE to M-1-BE-IP	0.5648
1 East San Gabriel Valley Planning Area	AVOCADO HEIGHTS	8206025014	M-1-DP-U/C	Light manufacturing	M-1-DP-U/C-IP	Light manufacturing	M-1-DP-U/C to M-1-DP-U/C-IP	0.9961
1 East San Gabriel Valley Planning Area	AVOCADO HEIGHTS	8206025015	M-1-BE	Light manufacturing	M-1-BE-IP	Light manufacturing	M-1-BE to M-1-BE-IP	0.0767
1 East San Gabriel Valley Planning Area	AVOCADO HEIGHTS	8206025016	C-3-BE	Unlimited commercial	M-1-BE-IP	Light manufacturing	C-3-BE to M-1-BE-IP	0.1271
1 East San Gabriel Valley Planning Area	AVOCADO HEIGHTS	8206025017	C-3-BE	Unlimited commercial	M-1-BE-IP	Light manufacturing	C-3-BE to M-1-BE-IP	0.1325
1 East San Gabriel Valley Planning Area	AVOCADO HEIGHTS	8206025018	C-3-BE	Unlimited commercial	M-1-BE-IP	Light manufacturing	C-3-BE to M-1-BE-IP	0.2960
1 East San Gabriel Valley Planning Area	AVOCADO HEIGHTS	8206025018	R-3-P	Limited multiple residence	M-1-BE-IP	Light manufacturing	R-3-P to M-1-BE-IP	0.0588
1 East San Gabriel Valley Planning Area	AVOCADO HEIGHTS	8206025019	C-3-BE	Unlimited commercial	M-1-BE-IP	Light manufacturing	C-3-BE to M-1-BE-IP	0.2899
1 East San Gabriel Valley Planning Area	AVOCADO HEIGHTS	8206025019	R-3-P	Limited multiple residence	M-1-BE-IP	Light manufacturing	R-3-P to M-1-BE-IP	0.0574
1 East San Gabriel Valley Planning Area	AVOCADO HEIGHTS	8206025020	C-3-BE	Unlimited commercial	M-1-BE-IP	Light manufacturing	C-3-BE to M-1-BE-IP	0.4041
1 East San Gabriel Valley Planning Area	AVOCADO HEIGHTS	8206025020	R-3-P	Limited multiple residence	M-1-BE-IP	Light manufacturing	R-3-P to M-1-BE-IP	0.0762
1 East San Gabriel Valley Planning Area	AVOCADO HEIGHTS	8206026003	C-3-BE	Unlimited commercial	M-1.5-BE	Restricted heavy manufacturing	C-3-BE to M-1.5-BE	0.2247
1 East San Gabriel Valley Planning Area	AVOCADO HEIGHTS	8206026008	M-1.5-BE	Restricted heavy manufacturing	M-1.5-BE-IP	Restricted heavy manufacturing	M-1.5-BE to M-1.5-BE-IP	0.4033
1 East San Gabriel Valley Planning Area	AVOCADO HEIGHTS	8206026009	M-1.5-BE	Restricted heavy manufacturing	M-1.5-BE-IP	Restricted heavy manufacturing	M-1.5-BE to M-1.5-BE-IP	0.2283
1 East San Gabriel Valley Planning Area	AVOCADO HEIGHTS	8206026020	M-1.5-BE	Restricted heavy manufacturing	M-1.5-BE-IP	Restricted heavy manufacturing	M-1.5-BE to M-1.5-BE-IP	0.7550
1 East San Gabriel Valley Planning Area	AVOCADO HEIGHTS	8206026021	C-3-BE	Unlimited commercial	M-1-BE-IP	Light manufacturing	C-3-BE to M-1-BE-IP	0.6469
1 East San Gabriel Valley Planning Area	AVOCADO HEIGHTS	8206026023	C-3-BE	Unlimited commercial	M-1-BE-IP	Light manufacturing	C-3-BE to M-1-BE-IP	0.3422
1 East San Gabriel Valley Planning Area	AVOCADO HEIGHTS	8206026023	R-3-P	Limited multiple residence	M-1-BE-IP	Light manufacturing	R-3-P to M-1-BE-IP	0.0698
1 East San Gabriel Valley Planning Area	AVOCADO HEIGHTS	8206026024	C-3-BE	Unlimited commercial	M-1-BE-IP	Light manufacturing	C-3-BE to M-1-BE-IP	0.4151
1 East San Gabriel Valley Planning Area	AVOCADO HEIGHTS	8206026025	B-1	Buffer strip	B-1-IP	Buffer strip	B-1 to B-1-IP	0.1544

1 East San Gabriel Valley Planning Area	AVOCADO HEIGHTS	8206026025	M-1.5-BE	Restricted heavy manufacturing	M-1.5-BE-IP	Restricted heavy manufacturing	M-1.5-BE to M-1.5-BE-IP	0.5909
1 East San Gabriel Valley Planning Area	AVOCADO HEIGHTS	8206026026	B-1	Buffer strip	B-1-IP	Buffer strip	B-1 to B-1-IP	0.1547
1 East San Gabriel Valley Planning Area	AVOCADO HEIGHTS	8206026026	M-1.5-BE	Restricted heavy manufacturing	M-1.5-BE-IP	Restricted heavy manufacturing	M-1.5-BE to M-1.5-BE-IP	0.5509
1 East San Gabriel Valley Planning Area	AVOCADO HEIGHTS	8206026027	B-1	Buffer strip	B-1-IP	Buffer strip	B-1 to B-1-IP	0.1482
1 East San Gabriel Valley Planning Area	AVOCADO HEIGHTS	8206026027	M-1.5-BE	Restricted heavy manufacturing	M-1.5-BE-IP	Restricted heavy manufacturing	M-1.5-BE to M-1.5-BE-IP	0.5923
1 East San Gabriel Valley Planning Area	AVOCADO HEIGHTS	8206026028	M-1.5-BE	Restricted heavy manufacturing	M-1.5-BE-IP	Restricted heavy manufacturing	M-1.5-BE to M-1.5-BE-IP	0.5872
1 East San Gabriel Valley Planning Area	AVOCADO HEIGHTS	8206026029	M-1.5-BE	Restricted heavy manufacturing	M-1.5-BE-IP	Restricted heavy manufacturing	M-1.5-BE to M-1.5-BE-IP	0.5547
1 East San Gabriel Valley Planning Area	AVOCADO HEIGHTS	8206026030	M-1.5-BE	Restricted heavy manufacturing	M-1.5-BE-IP	Restricted heavy manufacturing	M-1.5-BE to M-1.5-BE-IP	0.5668
1 East San Gabriel Valley Planning Area	AVOCADO HEIGHTS	8206026031	C-3-BE	Unlimited commercial	M-1-BE-IP	Light manufacturing	C-3-BE to M-1-BE-IP	0.2848
1 East San Gabriel Valley Planning Area	AVOCADO HEIGHTS	8206026031	M-1.5-BE	Restricted heavy manufacturing	M-1.5-BE-IP	Restricted heavy manufacturing	M-1.5-BE to M-1.5-BE-IP	0.3067
1 East San Gabriel Valley Planning Area	AVOCADO HEIGHTS	8206026031	R-3-P	Limited multiple residence	M-1-BE-IP	Light manufacturing	R-3-P to M-1-BE-IP	0.0268
1 East San Gabriel Valley Planning Area	AVOCADO HEIGHTS	8206026033	C-3-BE	Unlimited commercial	M-1-BE-IP	Light manufacturing	C-3-BE to M-1-BE-IP	1.0220
1 East San Gabriel Valley Planning Area	AVOCADO HEIGHTS	8206026033	R-3-P	Limited multiple residence	M-1-BE-IP	Light manufacturing	R-3-P to M-1-BE-IP	0.0957
1 East San Gabriel Valley Planning Area	AVOCADO HEIGHTS	8206026035	C-3-BE	Unlimited commercial	M-1.5-BE	Restricted heavy manufacturing	C-3-BE to M-1.5-BE	1.0201
1 East San Gabriel Valley Planning Area	AVOCADO HEIGHTS	8206026035	M-1.5-BE	Restricted heavy manufacturing	M-1.5-BE-IP	Restricted heavy manufacturing	M-1.5-BE to M-1.5-BE-IP	1.5967
1 East San Gabriel Valley Planning Area	AVOCADO HEIGHTS	8206026035	R-3-P	Limited multiple residence	M-1.5-BE	Restricted heavy manufacturing	R-3-P to M-1.5-BE	0.1245
1 East San Gabriel Valley Planning Area	AVOCADO HEIGHTS	8206026041	C-3-BE	Unlimited commercial	M-1.5-BE	Restricted heavy manufacturing	C-3-BE to M-1.5-BE	0.5667
1 East San Gabriel Valley Planning Area	AVOCADO HEIGHTS	8206026041	R-3-P	Limited multiple residence	M-1.5-BE	Restricted heavy manufacturing	R-3-P to M-1.5-BE	0.1202
1 East San Gabriel Valley Planning Area	AVOCADO HEIGHTS	8206026043	C-3-BE	Unlimited commercial	M-1.5-BE	Restricted heavy manufacturing	C-3-BE to M-1.5-BE	0.2132
1 East San Gabriel Valley Planning Area	AVOCADO HEIGHTS	8206026043	M-1.5-BE	Restricted heavy manufacturing	M-1.5-BE-IP	Restricted heavy manufacturing	M-1.5-BE to M-1.5-BE-IP	0.2410
1 East San Gabriel Valley Planning Area	AVOCADO HEIGHTS	8206027047	C-3-BE	Unlimited commercial	M-1.5-BE-IP	Restricted heavy manufacturing	C-3-BE to M-1.5-BE-IP	0.7226
1 East San Gabriel Valley Planning Area	AVOCADO HEIGHTS	8206027047	R-3-P	Limited multiple residence	M-1.5-BE-IP	Restricted heavy manufacturing	R-3-P to M-1.5-BE-IP	0.1398
1 East San Gabriel Valley Planning Area	AVOCADO HEIGHTS	8206027060	C-3-BE	Unlimited commercial	M-1.5-BE-IP	Restricted heavy manufacturing	C-3-BE to M-1.5-BE-IP	0.4310
1 East San Gabriel Valley Planning Area	AVOCADO HEIGHTS	8206027068	C-3-BE	Unlimited commercial	M-1.5-BE-IP	Restricted heavy manufacturing	C-3-BE to M-1.5-BE-IP	0.7105
1 East San Gabriel Valley Planning Area	AVOCADO HEIGHTS	8206027069	C-3-BE	Unlimited commercial	M-1.5-BE-IP	Restricted heavy manufacturing	C-3-BE to M-1.5-BE-IP	0.0082
1 East San Gabriel Valley Planning Area	AVOCADO HEIGHTS	8206027071	M-1.5-BE	Restricted heavy manufacturing	M-1.5-BE-IP	Restricted heavy manufacturing	M-1.5-BE to M-1.5-BE-IP	0.2992
1 East San Gabriel Valley Planning Area	AVOCADO HEIGHTS	8206027075	C-3-BE	Unlimited commercial	M-1.5-BE-IP	Restricted heavy manufacturing	C-3-BE to M-1.5-BE-IP	0.6128
1 East San Gabriel Valley Planning Area	AVOCADO HEIGHTS	8206027076	M-1.5-BE	Restricted heavy manufacturing	M-1.5-BE-IP	Restricted heavy manufacturing	M-1.5-BE to M-1.5-BE-IP	1.1604
1 East San Gabriel Valley Planning Area	AVOCADO HEIGHTS	8206027077	M-1.5-BE	Restricted heavy manufacturing	M-1.5-BE-IP	Restricted heavy manufacturing	M-1.5-BE to M-1.5-BE-IP	0.7062
1 East San Gabriel Valley Planning Area	AVOCADO HEIGHTS	8206027079	C-3-BE	Unlimited commercial	M-1.5-BE-IP	Restricted heavy manufacturing	C-3-BE to M-1.5-BE-IP	1.6093
1 East San Gabriel Valley Planning Area	AVOCADO HEIGHTS	8206027079	R-3-P	Limited multiple residence	M-1.5-BE-IP	Restricted heavy manufacturing	R-3-P to M-1.5-BE-IP	0.4464
1 East San Gabriel Valley Planning Area	AVOCADO HEIGHTS	8206027080	C-3-BE	Unlimited commercial	M-1.5-BE-IP	Restricted heavy manufacturing	C-3-BE to M-1.5-BE-IP	1.5050
1 East San Gabriel Valley Planning Area	AVOCADO HEIGHTS	8206027080	R-3-P	Limited multiple residence	M-1.5-BE-IP	Restricted heavy manufacturing	R-3-P to M-1.5-BE-IP	0.3796
1 East San Gabriel Valley Planning Area	AVOCADO HEIGHTS	8206027804	C-3-BE	Unlimited commercial	M-1.5-BE	Restricted heavy manufacturing	C-3-BE to M-1.5-BE	0.0638
1 East San Gabriel Valley Planning Area	AVOCADO HEIGHTS	8206027804	R-3-P	Limited multiple residence	M-1.5-BE	Restricted heavy manufacturing	R-3-P to M-1.5-BE	0.0171
1 East San Gabriel Valley Planning Area	AVOCADO HEIGHTS	8208004002	M-1-BE	Light manufacturing	M-1-BE-IP	Light manufacturing	M-1-BE to M-1-BE-IP	5.0471
1 East San Gabriel Valley Planning Area	AVOCADO HEIGHTS	8208004003	M-1-BE	Light manufacturing	M-1-BE-IP	Light manufacturing	M-1-BE to M-1-BE-IP	1.2172
1 East San Gabriel Valley Planning Area	AVOCADO HEIGHTS	8208004004	M-1-BE	Light manufacturing	M-1-BE-IP	Light manufacturing	M-1-BE to M-1-BE-IP	1.3038
1 East San Gabriel Valley Planning Area	AVOCADO HEIGHTS	8208004005	M-1-BE	Light manufacturing	M-1-BE-IP	Light manufacturing	M-1-BE to M-1-BE-IP	1.2458
1 East San Gabriel Valley Planning Area	AVOCADO HEIGHTS	8208004006	M-1-BE	Light manufacturing	M-1-BE-IP	Light manufacturing	M-1-BE to M-1-BE-IP	1.2972
1 East San Gabriel Valley Planning Area	AVOCADO HEIGHTS	8208004007	M-1-BE	Light manufacturing	M-1-BE-IP	Light manufacturing	M-1-BE to M-1-BE-IP	0.4206
1 East San Gabriel Valley Planning Area	AVOCADO HEIGHTS	8208004009	M-1-BE	Light manufacturing	M-1-BE-IP	Light manufacturing	M-1-BE to M-1-BE-IP	0.4115
1 East San Gabriel Valley Planning Area	AVOCADO HEIGHTS	8208004010	M-1-BE	Light manufacturing	M-1-BE-IP	Light manufacturing	M-1-BE to M-1-BE-IP	0.6152
1 East San Gabriel Valley Planning Area	AVOCADO HEIGHTS	8208004013	M-1-BE	Light manufacturing	M-1-BE-IP	Light manufacturing	M-1-BE to M-1-BE-IP	0.6064
1 East San Gabriel Valley Planning Area	AVOCADO HEIGHTS	8208004014	M-1-BE	Light manufacturing	M-1-BE-IP	Light manufacturing	M-1-BE to M-1-BE-IP	0.4206
1 East San Gabriel Valley Planning Area	AVOCADO HEIGHTS	8208004015	M-1-BE	Light manufacturing	M-1-BE-IP	Light manufacturing	M-1-BE to M-1-BE-IP	0.4076
1 East San Gabriel Valley Planning Area	AVOCADO HEIGHTS	8208004016	M-1-BE	Light manufacturing	M-1-BE-IP	Light manufacturing	M-1-BE to M-1-BE-IP	0.4372
1 East San Gabriel Valley Planning Area	AVOCADO HEIGHTS	8208004018	M-1-BE	Light manufacturing	M-1-BE-IP	Light manufacturing	M-1-BE to M-1-BE-IP	1.2353
1 East San Gabriel Valley Planning Area	AVOCADO HEIGHTS	8208004019	M-1-BE	Light manufacturing	M-1-BE-IP	Light manufacturing	M-1-BE to M-1-BE-IP	4.6928
1 East San Gabriel Valley Planning Area	AVOCADO HEIGHTS	8208004020	M-1-BE	Light manufacturing	M-1-BE-IP	Light manufacturing	M-1-BE to M-1-BE-IP	0.4468
1 East San Gabriel Valley Planning Area	AVOCADO HEIGHTS	8208005001	M-1-BE	Light manufacturing	M-1-BE-IP	Light manufacturing	M-1-BE to M-1-BE-IP	1.2237
1 East San Gabriel Valley Planning Area	AVOCADO HEIGHTS	8208005002	M-1-BE	Light manufacturing	M-1-BE-IP	Light manufacturing	M-1-BE to M-1-BE-IP	0.6261
1 East San Gabriel Valley Planning Area	AVOCADO HEIGHTS	8208005007	C-3-BE	Unlimited commercial	M-1-BE-IP	Light manufacturing	C-3-BE to M-1-BE-IP	0.3041
1 East San Gabriel Valley Planning Area	AVOCADO HEIGHTS	8208005007	R-3-P	Limited multiple residence	M-1-BE-IP	Light manufacturing	R-3-P to M-1-BE-IP	0.0425
1 East San Gabriel Valley Planning Area	AVOCADO HEIGHTS	8208005009	C-3-BE	Unlimited commercial	M-1-BE-IP	Light manufacturing	C-3-BE to M-1-BE-IP	1.2408
1 East San Gabriel Valley Planning Area	AVOCADO HEIGHTS	8208005009	M-1-BE	Light manufacturing	M-1-BE-IP	Light manufacturing	M-1-BE to M-1-BE-IP	1.2201
1 East San Gabriel Valley Planning Area	AVOCADO HEIGHTS	8208005009	R-3-P	Limited multiple residence	M-1-BE-IP	Light manufacturing	R-3-P to M-1-BE-IP	0.1283
1 East San Gabriel Valley Planning Area	AVOCADO HEIGHTS	8208005014	C-3-BE	Unlimited commercial	M-1-BE-IP	Light manufacturing	C-3-BE to M-1-BE-IP	0.4574
1 East San Gabriel Valley Planning Area	AVOCADO HEIGHTS	8208005014	M-1-BE	Light manufacturing	M-1-BE-IP	Light manufacturing	M-1-BE to M-1-BE-IP	0.4369
1 East San Gabriel Valley Planning Area	AVOCADO HEIGHTS	8208005014	R-3-P	Limited multiple residence	M-1-BE-IP	Light manufacturing	R-3-P to M-1-BE-IP	0.0455
1 East San Gabriel Valley Planning Area	AVOCADO HEIGHTS	8208005015	C-3-BE	Unlimited commercial	M-1-BE-IP	Light manufacturing	C-3-BE to M-1-BE-IP	0.3632
1 East San Gabriel Valley Planning Area	AVOCADO HEIGHTS	8208005015	R-3-P	Limited multiple residence	M-1-BE-IP	Light manufacturing	R-3-P to M-1-BE-IP	0.0464
1 East San Gabriel Valley Planning Area	AVOCADO HEIGHTS	8208005016	C-3-BE	Unlimited commercial	M-1-BE-IP	Light manufacturing	C-3-BE to M-1-BE-IP	0.0979
1 East San Gabriel Valley Planning Area	AVOCADO HEIGHTS	8208005016	M-1-BE	Light manufacturing	M-1-BE-IP	Light manufacturing	M-1-BE to M-1-BE-IP	0.4334
1 East San Gabriel Valley Planning Area	AVOCADO HEIGHTS	8208005023	C-3-BE	Unlimited commercial	M-1-BE-IP	Light manufacturing	C-3-BE to M-1-BE-IP	0.1862
1 East San Gabriel Valley Planning Area	AVOCADO HEIGHTS	8208005024	M-1-BE	Light manufacturing	M-1-BE-IP	Light manufacturing	M-1-BE to M-1-BE-IP	0.4753
1 East San Gabriel Valley Planning Area	AVOCADO HEIGHTS	8208005029	M-1-BE	Light manufacturing	M-1-BE-IP	Light manufacturing	M-1-BE to M-1-BE-IP	1.2970
1 East San Gabriel Valley Planning Area	AVOCADO HEIGHTS	8208005030	C-3-BE	Unlimited commercial	M-1-BE-IP	Light manufacturing	C-3-BE to M-1-BE-IP	0.3004

1 East San Gabriel Valley Planning Area	AVOCADO HEIGHTS	8208005030	R-3-P	Limited multiple residence	M-1-BE-IP	Light manufacturing	R-3-P to M-1-BE-IP	0.0520
1 East San Gabriel Valley Planning Area	AVOCADO HEIGHTS	8208005032	M-1-BE	Light manufacturing	M-1-BE-IP	Light manufacturing	M-1-BE to M-1-BE-IP	0.3605
1 East San Gabriel Valley Planning Area	AVOCADO HEIGHTS	8208005033	C-3-BE	Unlimited commercial	M-1-BE-IP	Light manufacturing	C-3-BE to M-1-BE-IP	0.3031
1 East San Gabriel Valley Planning Area	AVOCADO HEIGHTS	8208005033	R-3-P	Limited multiple residence	M-1-BE-IP	Light manufacturing	R-3-P to M-1-BE-IP	0.0629
1 East San Gabriel Valley Planning Area	AVOCADO HEIGHTS	8208005035	C-3-BE	Unlimited commercial	M-1-BE-IP	Light manufacturing	C-3-BE to M-1-BE-IP	0.4558
1 East San Gabriel Valley Planning Area	AVOCADO HEIGHTS	8208005035	M-1-BE	Light manufacturing	M-1-BE-IP	Light manufacturing	M-1-BE to M-1-BE-IP	1.0144
1 East San Gabriel Valley Planning Area	AVOCADO HEIGHTS	8208005036	C-3-BE	Unlimited commercial	M-1-BE-IP	Light manufacturing	C-3-BE to M-1-BE-IP	0.5032
1 East San Gabriel Valley Planning Area	AVOCADO HEIGHTS	8208005036	R-3-P	Limited multiple residence	M-1-BE-IP	Light manufacturing	R-3-P to M-1-BE-IP	0.1061
1 East San Gabriel Valley Planning Area	AVOCADO HEIGHTS	8208005037	C-3-BE	Unlimited commercial	M-1-BE-IP	Light manufacturing	C-3-BE to M-1-BE-IP	1.4406
1 East San Gabriel Valley Planning Area	AVOCADO HEIGHTS	8208005037	M-1-BE	Light manufacturing	M-1-BE-IP	Light manufacturing	M-1-BE to M-1-BE-IP	0.7750
1 East San Gabriel Valley Planning Area	AVOCADO HEIGHTS	8208005037	R-3-P	Limited multiple residence	M-1-BE-IP	Light manufacturing	R-3-P to M-1-BE-IP	0.0665
1 East San Gabriel Valley Planning Area	AVOCADO HEIGHTS	8208005041	C-3-BE	Unlimited commercial	M-1-BE-IP	Light manufacturing	C-3-BE to M-1-BE-IP	0.9097
1 East San Gabriel Valley Planning Area	AVOCADO HEIGHTS	8208005041	M-1-BE	Light manufacturing	M-1-BE-IP	Light manufacturing	M-1-BE to M-1-BE-IP	0.8714
1 East San Gabriel Valley Planning Area	AVOCADO HEIGHTS	8208005041	R-3-P	Limited multiple residence	M-1-BE-IP	Light manufacturing	R-3-P to M-1-BE-IP	0.0899
1 East San Gabriel Valley Planning Area	AVOCADO HEIGHTS	8208005042	C-3-BE	Unlimited commercial	M-1-BE-IP	Light manufacturing	C-3-BE to M-1-BE-IP	0.9097
1 East San Gabriel Valley Planning Area	AVOCADO HEIGHTS	8208005042	M-1-BE	Light manufacturing	M-1-BE-IP	Light manufacturing	M-1-BE to M-1-BE-IP	0.8714
1 East San Gabriel Valley Planning Area	AVOCADO HEIGHTS	8208005042	R-3-P	Limited multiple residence	M-1-BE-IP	Light manufacturing	R-3-P to M-1-BE-IP	0.0899
1 East San Gabriel Valley Planning Area	AVOCADO HEIGHTS	8208005043	C-3-BE	Unlimited commercial	M-1-BE-IP	Light manufacturing	C-3-BE to M-1-BE-IP	0.9097
1 East San Gabriel Valley Planning Area	AVOCADO HEIGHTS	8208005043	M-1-BE	Light manufacturing	M-1-BE-IP	Light manufacturing	M-1-BE to M-1-BE-IP	0.8714
1 East San Gabriel Valley Planning Area	AVOCADO HEIGHTS	8208005043	R-3-P	Limited multiple residence	M-1-BE-IP	Light manufacturing	R-3-P to M-1-BE-IP	0.0899
1 East San Gabriel Valley Planning Area	AVOCADO HEIGHTS	8208005044	C-3-BE	Unlimited commercial	M-1-BE-IP	Light manufacturing	C-3-BE to M-1-BE-IP	0.9097
1 East San Gabriel Valley Planning Area	AVOCADO HEIGHTS	8208005044	M-1-BE	Light manufacturing	M-1-BE-IP	Light manufacturing	M-1-BE to M-1-BE-IP	0.8714
1 East San Gabriel Valley Planning Area	AVOCADO HEIGHTS	8208005044	R-3-P	Limited multiple residence	M-1-BE-IP	Light manufacturing	R-3-P to M-1-BE-IP	0.0899
1 East San Gabriel Valley Planning Area	AVOCADO HEIGHTS	8208005045	M-1-BE	Light manufacturing	M-1-BE-IP	Light manufacturing	M-1-BE to M-1-BE-IP	1.4557
1 East San Gabriel Valley Planning Area	AVOCADO HEIGHTS	8208005046	M-1-BE	Light manufacturing	M-1-BE-IP	Light manufacturing	M-1-BE to M-1-BE-IP	1.4557
1 East San Gabriel Valley Planning Area	AVOCADO HEIGHTS	8208005047	M-1-BE	Light manufacturing	M-1-BE-IP	Light manufacturing	M-1-BE to M-1-BE-IP	1.4557
1 East San Gabriel Valley Planning Area	AVOCADO HEIGHTS	8208005048	M-1-BE	Light manufacturing	M-1-BE-IP	Light manufacturing	M-1-BE to M-1-BE-IP	1.4557
1 East San Gabriel Valley Planning Area	AVOCADO HEIGHTS	8208005049	M-1-BE	Light manufacturing	M-1-BE-IP	Light manufacturing	M-1-BE to M-1-BE-IP	1.4557
1 East San Gabriel Valley Planning Area	AVOCADO HEIGHTS	8208005050	M-1-BE	Light manufacturing	M-1-BE-IP	Light manufacturing	M-1-BE to M-1-BE-IP	1.4557
1 East San Gabriel Valley Planning Area	AVOCADO HEIGHTS	8208005051	M-1-BE	Light manufacturing	M-1-BE-IP	Light manufacturing	M-1-BE to M-1-BE-IP	1.4557
1 East San Gabriel Valley Planning Area	AVOCADO HEIGHTS	8208005052	M-1-BE	Light manufacturing	M-1-BE-IP	Light manufacturing	M-1-BE to M-1-BE-IP	1.4557
1 East San Gabriel Valley Planning Area	AVOCADO HEIGHTS	8208005053	M-1-BE	Light manufacturing	M-1-BE-IP	Light manufacturing	M-1-BE to M-1-BE-IP	1.4557
1 East San Gabriel Valley Planning Area	AVOCADO HEIGHTS	8208005054	M-1-BE	Light manufacturing	M-1-BE-IP	Light manufacturing	M-1-BE to M-1-BE-IP	1.4557
1 East San Gabriel Valley Planning Area	AVOCADO HEIGHTS	8208005055	M-1-BE	Light manufacturing	M-1-BE-IP	Light manufacturing	M-1-BE to M-1-BE-IP	1.4557
1 East San Gabriel Valley Planning Area	AVOCADO HEIGHTS	8208005056	M-1-BE	Light manufacturing	M-1-BE-IP	Light manufacturing	M-1-BE to M-1-BE-IP	1.4557
1 East San Gabriel Valley Planning Area	AVOCADO HEIGHTS	8208005057	M-1-BE	Light manufacturing	M-1-BE-IP	Light manufacturing	M-1-BE to M-1-BE-IP	1.4557
1 East San Gabriel Valley Planning Area	AVOCADO HEIGHTS	8208005058	M-1-BE	Light manufacturing	M-1-BE-IP	Light manufacturing	M-1-BE to M-1-BE-IP	1.4557
1 East San Gabriel Valley Planning Area	AVOCADO HEIGHTS	8208005059	M-1-BE	Light manufacturing	M-1-BE-IP	Light manufacturing	M-1-BE to M-1-BE-IP	1.4557
1 East San Gabriel Valley Planning Area	AVOCADO HEIGHTS	8208005060	M-1-BE	Light manufacturing	M-1-BE-IP	Light manufacturing	M-1-BE to M-1-BE-IP	1.4557
1 East San Gabriel Valley Planning Area	AVOCADO HEIGHTS	8208005061	M-1-BE	Light manufacturing	M-1-BE-IP	Light manufacturing	M-1-BE to M-1-BE-IP	1.4557
1 East San Gabriel Valley Planning Area	AVOCADO HEIGHTS	8208005062	M-1-BE	Light manufacturing	M-1-BE-IP	Light manufacturing	M-1-BE to M-1-BE-IP	1.4557
1 East San Gabriel Valley Planning Area	AVOCADO HEIGHTS	8208005063	M-1-BE	Light manufacturing	M-1-BE-IP	Light manufacturing	M-1-BE to M-1-BE-IP	1.4557
1 East San Gabriel Valley Planning Area	AVOCADO HEIGHTS	8208007007	C-3-BE	Unlimited commercial	M-1-BE-IP	Light manufacturing	C-3-BE to M-1-BE-IP	0.5066
1 East San Gabriel Valley Planning Area	AVOCADO HEIGHTS	8208007007	R-3-P	Limited multiple residence	M-1-BE-IP	Light manufacturing	R-3-P to M-1-BE-IP	0.0939
1 East San Gabriel Valley Planning Area	AVOCADO HEIGHTS	8208007008	C-3-BE	Unlimited commercial	M-1-BE-IP	Light manufacturing	C-3-BE to M-1-BE-IP	0.1519
1 East San Gabriel Valley Planning Area	AVOCADO HEIGHTS	8208007029	C-3-BE	Unlimited commercial	M-1.5-BE-IP	Restricted heavy manufacturing	C-3-BE to M-1.5-BE-IP	0.5699
1 East San Gabriel Valley Planning Area	AVOCADO HEIGHTS	8208007029	M-1.5-BE	Restricted heavy manufacturing	M-1.5-BE-IP	Restricted heavy manufacturing	M-1.5-BE to M-1.5-BE-IP	0.5413
1 East San Gabriel Valley Planning Area	AVOCADO HEIGHTS	8208007029	R-3-P	Limited multiple residence	M-1.5-BE-IP	Restricted heavy manufacturing	R-3-P to M-1.5-BE-IP	0.0669
1 East San Gabriel Valley Planning Area	AVOCADO HEIGHTS	8208007030	C-3-BE	Unlimited commercial	M-1-BE-IP	Light manufacturing	C-3-BE to M-1-BE-IP	0.6062
1 East San Gabriel Valley Planning Area	AVOCADO HEIGHTS	8208007037	M-1-BE	Light manufacturing	M-1-BE-IP	Light manufacturing	M-1-BE to M-1-BE-IP	0.4870
1 East San Gabriel Valley Planning Area	AVOCADO HEIGHTS	8208007038	C-3-BE	Unlimited commercial	M-1-BE-IP	Light manufacturing	C-3-BE to M-1-BE-IP	0.2503
1 East San Gabriel Valley Planning Area	AVOCADO HEIGHTS	8208007039	C-3-BE	Unlimited commercial	M-1-BE-IP	Light manufacturing	C-3-BE to M-1-BE-IP	0.3031
1 East San Gabriel Valley Planning Area	AVOCADO HEIGHTS	8208007039	M-1-BE	Light manufacturing	M-1-BE-IP	Light manufacturing	M-1-BE to M-1-BE-IP	0.7003
1 East San Gabriel Valley Planning Area	AVOCADO HEIGHTS	8208007041	C-3-BE	Unlimited commercial	M-1-BE-IP	Light manufacturing	C-3-BE to M-1-BE-IP	0.2135
1 East San Gabriel Valley Planning Area	AVOCADO HEIGHTS	8208007041	R-3-P	Limited multiple residence	M-1-BE-IP	Light manufacturing	R-3-P to M-1-BE-IP	0.0722
1 East San Gabriel Valley Planning Area	AVOCADO HEIGHTS	8208007042	C-3-BE	Unlimited commercial	M-1-BE-IP	Light manufacturing	C-3-BE to M-1-BE-IP	0.2918
1 East San Gabriel Valley Planning Area	AVOCADO HEIGHTS	8208007042	R-3-P	Limited multiple residence	M-1-BE-IP	Light manufacturing	R-3-P to M-1-BE-IP	0.0945
1 East San Gabriel Valley Planning Area	AVOCADO HEIGHTS	8208007043	C-3-BE	Unlimited commercial	M-1.5-BE-IP	Restricted heavy manufacturing	C-3-BE to M-1.5-BE-IP	0.5469
1 East San Gabriel Valley Planning Area	AVOCADO HEIGHTS	8208007043	M-1.5-BE	Restricted heavy manufacturing	M-1.5-BE-IP	Restricted heavy manufacturing	M-1.5-BE to M-1.5-BE-IP	0.5341
1 East San Gabriel Valley Planning Area	AVOCADO HEIGHTS	8208007043	R-3-P	Limited multiple residence	M-1.5-BE-IP	Restricted heavy manufacturing	R-3-P to M-1.5-BE-IP	0.0722
1 East San Gabriel Valley Planning Area	AVOCADO HEIGHTS	8208007044	M-1-BE	Light manufacturing	M-1-BE-IP	Light manufacturing	M-1-BE to M-1-BE-IP	1.0059
1 East San Gabriel Valley Planning Area	AVOCADO HEIGHTS	8208007045	C-3-BE	Unlimited commercial	M-1.5-BE-IP	Restricted heavy manufacturing	C-3-BE to M-1.5-BE-IP	0.9038
1 East San Gabriel Valley Planning Area	AVOCADO HEIGHTS	8208007045	M-1.5-BE	Restricted heavy manufacturing	M-1.5-BE-IP	Restricted heavy manufacturing	M-1.5-BE to M-1.5-BE-IP	0.8541
1 East San Gabriel Valley Planning Area	AVOCADO HEIGHTS	8208007045	R-3-P	Limited multiple residence	M-1.5-BE-IP	Restricted heavy manufacturing	R-3-P to M-1.5-BE-IP	0.1101
1 East San Gabriel Valley Planning Area	AVOCADO HEIGHTS	8208008001	M-1-BE	Light manufacturing	M-1-BE-IP	Light manufacturing	M-1-BE to M-1-BE-IP	0.6538
1 East San Gabriel Valley Planning Area	AVOCADO HEIGHTS	8208008002	M-1-BE	Light manufacturing	M-1-BE-IP	Light manufacturing	M-1-BE to M-1-BE-IP	0.6294
1 East San Gabriel Valley Planning Area	AVOCADO HEIGHTS	8208008003	M-1-BE	Light manufacturing	M-1-BE-IP	Light manufacturing	M-1-BE to M-1-BE-IP	0.4932
1 East San Gabriel Valley Planning Area	AVOCADO HEIGHTS	8208008004	M-1-BE	Light manufacturing	M-1-BE-IP	Light manufacturing	M-1-BE to M-1-BE-IP	0.7555

1 East San Gabriel Valley Planning Area	AVOCADO HEIGHTS	8208008005	M-1-BE	Light manufacturing	M-1-BE-IP	Light manufacturing	M-1-BE to M-1-BE-IP	1.2475
1 East San Gabriel Valley Planning Area	AVOCADO HEIGHTS	8208008013	M-1-BE	Light manufacturing	M-1-BE-IP	Light manufacturing	M-1-BE to M-1-BE-IP	0.4215
1 East San Gabriel Valley Planning Area	AVOCADO HEIGHTS	8208008014	M-1-BE	Light manufacturing	M-1-BE-IP	Light manufacturing	M-1-BE to M-1-BE-IP	0.4207
1 East San Gabriel Valley Planning Area	AVOCADO HEIGHTS	8208008020	M-1.5-BE	Restricted heavy manufacturing	M-1.5-BE-IP	Restricted heavy manufacturing	M-1.5-BE to M-1.5-BE-IP	0.2456
1 East San Gabriel Valley Planning Area	AVOCADO HEIGHTS	8208008021	M-1.5-BE	Restricted heavy manufacturing	M-1.5-BE-IP	Restricted heavy manufacturing	M-1.5-BE to M-1.5-BE-IP	0.0249
1 East San Gabriel Valley Planning Area	AVOCADO HEIGHTS	8208008022	M-1-BE	Light manufacturing	M-1-BE-IP	Light manufacturing	M-1-BE to M-1-BE-IP	0.4110
1 East San Gabriel Valley Planning Area	AVOCADO HEIGHTS	8208008023	M-1.5-BE	Restricted heavy manufacturing	M-1.5-BE-IP	Restricted heavy manufacturing	M-1.5-BE to M-1.5-BE-IP	4.3015
1 East San Gabriel Valley Planning Area	AVOCADO HEIGHTS	8208009008	M-1-BE	Light manufacturing	M-1-BE-IP	Light manufacturing	M-1-BE to M-1-BE-IP	0.4844
1 East San Gabriel Valley Planning Area	AVOCADO HEIGHTS	8208009009	M-1-BE	Light manufacturing	M-1-BE-IP	Light manufacturing	M-1-BE to M-1-BE-IP	0.3022
1 East San Gabriel Valley Planning Area	AVOCADO HEIGHTS	8208009010	M-1-BE	Light manufacturing	M-1-BE-IP	Light manufacturing	M-1-BE to M-1-BE-IP	0.2955
1 East San Gabriel Valley Planning Area	AVOCADO HEIGHTS	8208009011	M-1-BE	Light manufacturing	M-1-BE-IP	Light manufacturing	M-1-BE to M-1-BE-IP	0.3059
1 East San Gabriel Valley Planning Area	AVOCADO HEIGHTS	8208009018	M-1-BE	Light manufacturing	M-1-BE-IP	Light manufacturing	M-1-BE to M-1-BE-IP	1.1016
1 East San Gabriel Valley Planning Area	AVOCADO HEIGHTS	8208009021	M-1-BE	Light manufacturing	M-1-BE-IP	Light manufacturing	M-1-BE to M-1-BE-IP	4.8105
1 East San Gabriel Valley Planning Area	AVOCADO HEIGHTS	8208010001	M-1-BE	Light manufacturing	M-1-BE-IP	Light manufacturing	M-1-BE to M-1-BE-IP	0.5172
1 East San Gabriel Valley Planning Area	AVOCADO HEIGHTS	8208010004	M-1-BE	Light manufacturing	M-1-BE-IP	Light manufacturing	M-1-BE to M-1-BE-IP	0.5306
1 East San Gabriel Valley Planning Area	AVOCADO HEIGHTS	8208010007	M-1-BE	Light manufacturing	M-1-BE-IP	Light manufacturing	M-1-BE to M-1-BE-IP	0.2981
1 East San Gabriel Valley Planning Area	AVOCADO HEIGHTS	8208010016	C-3-BE	Unlimited commercial	M-1.5-BE-IP	Restricted heavy manufacturing	C-3-BE to M-1.5-BE-IP	0.8059
1 East San Gabriel Valley Planning Area	AVOCADO HEIGHTS	8208010016	R-3-P	Limited multiple residence	M-1.5-BE-IP	Restricted heavy manufacturing	R-3-P to M-1.5-BE-IP	0.1566
1 East San Gabriel Valley Planning Area	AVOCADO HEIGHTS	8208010019	C-3-BE	Unlimited commercial	M-1.5-BE-IP	Restricted heavy manufacturing	C-3-BE to M-1.5-BE-IP	1.3661
1 East San Gabriel Valley Planning Area	AVOCADO HEIGHTS	8208010020	M-1-BE	Light manufacturing	M-1-BE-IP	Light manufacturing	M-1-BE to M-1-BE-IP	1.0807
1 East San Gabriel Valley Planning Area	AVOCADO HEIGHTS	8208010023	M-1-BE	Light manufacturing	M-1-BE-IP	Light manufacturing	M-1-BE to M-1-BE-IP	0.3552
1 East San Gabriel Valley Planning Area	AVOCADO HEIGHTS	8208010024	M-1-BE	Light manufacturing	M-1-BE-IP	Light manufacturing	M-1-BE to M-1-BE-IP	0.1685
1 East San Gabriel Valley Planning Area	AVOCADO HEIGHTS	8208010025	M-1-BE	Light manufacturing	M-1-BE-IP	Light manufacturing	M-1-BE to M-1-BE-IP	0.6584
1 East San Gabriel Valley Planning Area	AVOCADO HEIGHTS	8208010026	C-3-BE	Unlimited commercial	M-1.5-BE-IP	Restricted heavy manufacturing	C-3-BE to M-1.5-BE-IP	0.7351
1 East San Gabriel Valley Planning Area	AVOCADO HEIGHTS	8208010026	R-3-P	Limited multiple residence	M-1.5-BE-IP	Restricted heavy manufacturing	R-3-P to M-1.5-BE-IP	0.0904
1 East San Gabriel Valley Planning Area	AVOCADO HEIGHTS	8208010027	M-1-BE	Light manufacturing	M-1-BE-IP	Light manufacturing	M-1-BE to M-1-BE-IP	0.5505
1 East San Gabriel Valley Planning Area	AVOCADO HEIGHTS	8208010028	M-1-BE	Light manufacturing	M-1-BE-IP	Light manufacturing	M-1-BE to M-1-BE-IP	1.0633
1 East San Gabriel Valley Planning Area	AVOCADO HEIGHTS	8208012017	M-1-BE	Light manufacturing	M-1-BE-IP	Light manufacturing	M-1-BE to M-1-BE-IP	0.0808
1 East San Gabriel Valley Planning Area	AVOCADO HEIGHTS	8208012019	M-1-BE	Light manufacturing	M-1-BE-IP	Light manufacturing	M-1-BE to M-1-BE-IP	0.7675
1 East San Gabriel Valley Planning Area	AVOCADO HEIGHTS	8208012020	M-1-BE	Light manufacturing	M-1-BE-IP	Light manufacturing	M-1-BE to M-1-BE-IP	0.7563
1 East San Gabriel Valley Planning Area	AVOCADO HEIGHTS	8208012023	M-1-BE	Light manufacturing	M-1-BE-IP	Light manufacturing	M-1-BE to M-1-BE-IP	0.6188
1 East San Gabriel Valley Planning Area	AVOCADO HEIGHTS	8208012026	M-1-BE	Light manufacturing	M-1-BE-IP	Light manufacturing	M-1-BE to M-1-BE-IP	0.8755
1 East San Gabriel Valley Planning Area	AVOCADO HEIGHTS	8208012027	M-1-BE	Light manufacturing	M-1-BE-IP	Light manufacturing	M-1-BE to M-1-BE-IP	2.0395
1 East San Gabriel Valley Planning Area	AVOCADO HEIGHTS	8208012028	M-1-BE	Light manufacturing	M-1-BE-IP	Light manufacturing	M-1-BE to M-1-BE-IP	2.3680
1 East San Gabriel Valley Planning Area	AVOCADO HEIGHTS	8208012029	M-1-BE	Light manufacturing	M-1-BE-IP	Light manufacturing	M-1-BE to M-1-BE-IP	0.2390
1 East San Gabriel Valley Planning Area	AVOCADO HEIGHTS	8208012030	M-1-BE	Light manufacturing	M-1-BE-IP	Light manufacturing	M-1-BE to M-1-BE-IP	0.1394
1 East San Gabriel Valley Planning Area	AVOCADO HEIGHTS	8208012031	M-1-BE	Light manufacturing	M-1-BE-IP	Light manufacturing	M-1-BE to M-1-BE-IP	0.1395
1 East San Gabriel Valley Planning Area	AVOCADO HEIGHTS	8208012032	M-1-BE	Light manufacturing	M-1-BE-IP	Light manufacturing	M-1-BE to M-1-BE-IP	0.0599
1 East San Gabriel Valley Planning Area	AVOCADO HEIGHTS	8208012035	M-1-BE	Light manufacturing	M-1-BE-IP	Light manufacturing	M-1-BE to M-1-BE-IP	1.8514
1 East San Gabriel Valley Planning Area	AVOCADO HEIGHTS	8208012036	M-1-BE	Light manufacturing	M-1-BE-IP	Light manufacturing	M-1-BE to M-1-BE-IP	1.4048
1 East San Gabriel Valley Planning Area	AVOCADO HEIGHTS	8564009011	M-1.5	Restricted heavy manufacturing	M-1.5-IP	Restricted heavy manufacturing	M-1.5 to M-1.5-IP	2.2496
1 East San Gabriel Valley Planning Area	AVOCADO HEIGHTS	8564009016	M-1.5	Restricted heavy manufacturing	M-1.5-IP	Restricted heavy manufacturing	M-1.5 to M-1.5-IP	0.6180
1 East San Gabriel Valley Planning Area	AVOCADO HEIGHTS	8564009020	M-1.5	Restricted heavy manufacturing	M-1.5-IP	Restricted heavy manufacturing	M-1.5 to M-1.5-IP	20.3743
1 East San Gabriel Valley Planning Area	AVOCADO HEIGHTS	8564009021	M-1.5	Restricted heavy manufacturing	M-1.5-IP	Restricted heavy manufacturing	M-1.5 to M-1.5-IP	1.8576
1 East San Gabriel Valley Planning Area	AVOCADO HEIGHTS	8564009022	M-1.5	Restricted heavy manufacturing	M-1.5-IP	Restricted heavy manufacturing	M-1.5 to M-1.5-IP	1.7796
1 East San Gabriel Valley Planning Area	AVOCADO HEIGHTS	8564010005	M-1.5	Restricted heavy manufacturing	M-1.5-IP	Restricted heavy manufacturing	M-1.5 to M-1.5-IP	0.0765
1 East San Gabriel Valley Planning Area	AVOCADO HEIGHTS	8564010006	M-1.5	Restricted heavy manufacturing	M-1.5-IP	Restricted heavy manufacturing	M-1.5 to M-1.5-IP	0.2400
1 East San Gabriel Valley Planning Area	AVOCADO HEIGHTS	8564010021	M-1.5	Restricted heavy manufacturing	M-1.5-IP	Restricted heavy manufacturing	M-1.5 to M-1.5-IP	0.3835
1 East San Gabriel Valley Planning Area	AVOCADO HEIGHTS	8564010023	M-1.5	Restricted heavy manufacturing	M-1.5-IP	Restricted heavy manufacturing	M-1.5 to M-1.5-IP	0.4617
1 East San Gabriel Valley Planning Area	AVOCADO HEIGHTS	8564010026	M-1.5	Restricted heavy manufacturing	M-1.5-IP	Restricted heavy manufacturing	M-1.5 to M-1.5-IP	0.3883
1 East San Gabriel Valley Planning Area	AVOCADO HEIGHTS	8564010042	M-1.5	Restricted heavy manufacturing	M-1.5-IP	Restricted heavy manufacturing	M-1.5 to M-1.5-IP	1.0144
1 East San Gabriel Valley Planning Area	AVOCADO HEIGHTS	8564010043	M-1.5	Restricted heavy manufacturing	M-1.5-IP	Restricted heavy manufacturing	M-1.5 to M-1.5-IP	1.1852
1 East San Gabriel Valley Planning Area	AVOCADO HEIGHTS	8564010046	M-1.5	Restricted heavy manufacturing	M-1.5-IP	Restricted heavy manufacturing	M-1.5 to M-1.5-IP	1.5414
1 East San Gabriel Valley Planning Area	AVOCADO HEIGHTS	8564010047	M-1.5	Restricted heavy manufacturing	M-1.5-IP	Restricted heavy manufacturing	M-1.5 to M-1.5-IP	3.8740
1 East San Gabriel Valley Planning Area	AVOCADO HEIGHTS	8564010050	M-1.5	Restricted heavy manufacturing	M-1.5-IP	Restricted heavy manufacturing	M-1.5 to M-1.5-IP	4.9077
1 East San Gabriel Valley Planning Area	AVOCADO HEIGHTS	8564013005	M-1.5	Restricted heavy manufacturing	M-1.5-IP	Restricted heavy manufacturing	M-1.5 to M-1.5-IP	1.5561
1 East San Gabriel Valley Planning Area	AVOCADO HEIGHTS	8564013009	M-1.5	Restricted heavy manufacturing	M-1.5-IP	Restricted heavy manufacturing	M-1.5 to M-1.5-IP	1.9643
1 East San Gabriel Valley Planning Area	AVOCADO HEIGHTS	8564013014	M-1.5	Restricted heavy manufacturing	M-1.5-IP	Restricted heavy manufacturing	M-1.5 to M-1.5-IP	0.9182
1 East San Gabriel Valley Planning Area	AVOCADO HEIGHTS	8564013020	M-1.5	Restricted heavy manufacturing	M-1.5-IP	Restricted heavy manufacturing	M-1.5 to M-1.5-IP	0.5722
1 East San Gabriel Valley Planning Area	AVOCADO HEIGHTS	8564013024	M-1.5	Restricted heavy manufacturing	M-1.5-IP	Restricted heavy manufacturing	M-1.5 to M-1.5-IP	1.3145
1 East San Gabriel Valley Planning Area	AVOCADO HEIGHTS	8564013025	M-1.5	Restricted heavy manufacturing	M-1.5-IP	Restricted heavy manufacturing	M-1.5 to M-1.5-IP	0.0172
1 East San Gabriel Valley Planning Area	EAST IRWINDALE	8619014023	A-1-P	Light agricultural	C-3-BE	Unlimited commercial	A-1-P to C-3-BE	0.1923
1 East San Gabriel Valley Planning Area	EAST IRWINDALE	8619014024	A-1-P	Light agricultural	C-3-BE	Unlimited commercial	A-1-P to C-3-BE	0.1772
1 East San Gabriel Valley Planning Area	EAST IRWINDALE	8619014034	A-1-P	Light agricultural	C-3-BE	Unlimited commercial	A-1-P to C-3-BE	0.1650
1 East San Gabriel Valley Planning Area	EAST IRWINDALE	8619016009	A-1-P	Light agricultural	C-3-BE	Unlimited commercial	A-1-P to C-3-BE	0.0982
1 East San Gabriel Valley Planning Area	NORTH CLAREMONT	8673001005	O-S	Open space	A-1-2	Light agriculture	O-S to A-1-2	3.8095
1 East San Gabriel Valley Planning Area	NORTH CLAREMONT	8673002021	O-S	Open space	A-1-2	Light agriculture	O-S to A-1-2	12.3386
1 East San Gabriel Valley Planning Area	NORTH POMONA	8367003007	C-1	Restricted business	A-1-10000	Light agriculture	C-1 to A-1-10000	0.0344

1 East San Gabriel Valley Planning Area	NORTH POMONA	8367004010	C-1	Restricted business	A-1-10000	Light agriculture	C-1 to A-1-10000	0.0796
1 East San Gabriel Valley Planning Area	NORTH POMONA	8367004011	C-1	Restricted business	A-1-10000	Light agriculture	C-1 to A-1-10000	0.0801
1 East San Gabriel Valley Planning Area	NORTH POMONA	8367004012	C-1	Restricted business	A-1-10000	Light agriculture	C-1 to A-1-10000	0.0828
1 East San Gabriel Valley Planning Area	NORTH POMONA	8367004013	C-1	Restricted business	A-1-10000	Light agriculture	C-1 to A-1-10000	0.0770
1 East San Gabriel Valley Planning Area	SOUTH SAN JOSE HILLS	8725007027	C-2-BE	Neighborhood business	R-2	Two-family residence	C-2-BE to R-2	4.9781
1 East San Gabriel Valley Planning Area	SOUTH SAN JOSE HILLS	8725007028	C-2-BE	Neighborhood business	R-2	Two-family residence	C-2-BE to R-2	4.9781
1 East San Gabriel Valley Planning Area	SOUTH SAN JOSE HILLS	8725007029	C-2-BE	Neighborhood business	R-2	Two-family residence	C-2-BE to R-2	4.9781
1 East San Gabriel Valley Planning Area	SOUTH SAN JOSE HILLS	8725007030	C-2-BE	Neighborhood business	R-2	Two-family residence	C-2-BE to R-2	4.9781
1 East San Gabriel Valley Planning Area	SOUTH SAN JOSE HILLS	8725007031	C-2-BE	Neighborhood business	R-2	Two-family residence	C-2-BE to R-2	4.9781
1 East San Gabriel Valley Planning Area	SOUTH SAN JOSE HILLS	8725007032	C-2-BE	Neighborhood business	R-2	Two-family residence	C-2-BE to R-2	4.9781
1 East San Gabriel Valley Planning Area	SOUTH SAN JOSE HILLS	8725007033	C-2-BE	Neighborhood business	R-2	Two-family residence	C-2-BE to R-2	4.9781
1 East San Gabriel Valley Planning Area	SOUTH SAN JOSE HILLS	8725007034	C-2-BE	Neighborhood business	R-2	Two-family residence	C-2-BE to R-2	4.9781
1 East San Gabriel Valley Planning Area	SOUTH SAN JOSE HILLS	8725007035	C-2-BE	Neighborhood business	R-2	Two-family residence	C-2-BE to R-2	4.9781
1 East San Gabriel Valley Planning Area	SOUTH SAN JOSE HILLS	8725007036	C-2-BE	Neighborhood business	R-2	Two-family residence	C-2-BE to R-2	4.9781
1 East San Gabriel Valley Planning Area	SOUTH SAN JOSE HILLS	8725007037	C-2-BE	Neighborhood business	R-2	Two-family residence	C-2-BE to R-2	4.9781
1 East San Gabriel Valley Planning Area	SOUTH SAN JOSE HILLS	8725007038	C-2-BE	Neighborhood business	R-2	Two-family residence	C-2-BE to R-2	4.9781
1 East San Gabriel Valley Planning Area	SOUTH SAN JOSE HILLS	8725007039	C-2-BE	Neighborhood business	R-2	Two-family residence	C-2-BE to R-2	4.9781
1 East San Gabriel Valley Planning Area	SOUTH SAN JOSE HILLS	8725007040	C-2-BE	Neighborhood business	R-2	Two-family residence	C-2-BE to R-2	4.9781
1 East San Gabriel Valley Planning Area	SOUTH SAN JOSE HILLS	8725007041	C-2-BE	Neighborhood business	R-2	Two-family residence	C-2-BE to R-2	4.9781
1 East San Gabriel Valley Planning Area	SOUTH SAN JOSE HILLS	8725007042	C-2-BE	Neighborhood business	R-2	Two-family residence	C-2-BE to R-2	4.9781
1 East San Gabriel Valley Planning Area	SOUTH SAN JOSE HILLS	8725007043	C-2-BE	Neighborhood business	R-2	Two-family residence	C-2-BE to R-2	4.9781
1 East San Gabriel Valley Planning Area	SOUTH SAN JOSE HILLS	8725007044	C-2-BE	Neighborhood business	R-2	Two-family residence	C-2-BE to R-2	4.9781
1 East San Gabriel Valley Planning Area	SOUTH SAN JOSE HILLS	8725007045	C-2-BE	Neighborhood business	R-2	Two-family residence	C-2-BE to R-2	4.9781
1 East San Gabriel Valley Planning Area	SOUTH SAN JOSE HILLS	8725007046	C-2-BE	Neighborhood business	R-2	Two-family residence	C-2-BE to R-2	4.9781
1 East San Gabriel Valley Planning Area	SOUTH SAN JOSE HILLS	8725007047	C-2-BE	Neighborhood business	R-2	Two-family residence	C-2-BE to R-2	4.9781
1 East San Gabriel Valley Planning Area	SOUTH SAN JOSE HILLS	8725007048	C-2-BE	Neighborhood business	R-2	Two-family residence	C-2-BE to R-2	4.9781
1 East San Gabriel Valley Planning Area	SOUTH SAN JOSE HILLS	8725007049	C-2-BE	Neighborhood business	R-2	Two-family residence	C-2-BE to R-2	4.9781
1 East San Gabriel Valley Planning Area	SOUTH SAN JOSE HILLS	8725007050	C-2-BE	Neighborhood business	R-2	Two-family residence	C-2-BE to R-2	4.9781
1 East San Gabriel Valley Planning Area	SOUTH SAN JOSE HILLS	8725007051	C-2-BE	Neighborhood business	R-2	Two-family residence	C-2-BE to R-2	4.9781
1 East San Gabriel Valley Planning Area	SOUTH SAN JOSE HILLS	8725007052	C-2-BE	Neighborhood business	R-2	Two-family residence	C-2-BE to R-2	4.9781
1 East San Gabriel Valley Planning Area	SOUTH SAN JOSE HILLS	8725007053	C-2-BE	Neighborhood business	R-2	Two-family residence	C-2-BE to R-2	4.9781
1 East San Gabriel Valley Planning Area	SOUTH SAN JOSE HILLS	8725007054	C-2-BE	Neighborhood business	R-2	Two-family residence	C-2-BE to R-2	4.9781
1 East San Gabriel Valley Planning Area	SOUTH SAN JOSE HILLS	8725007055	C-2-BE	Neighborhood business	R-2	Two-family residence	C-2-BE to R-2	4.9781
1 East San Gabriel Valley Planning Area	SOUTH SAN JOSE HILLS	8725007056	C-2-BE	Neighborhood business	R-2	Two-family residence	C-2-BE to R-2	4.9781
1 East San Gabriel Valley Planning Area	SOUTH SAN JOSE HILLS	8725007057	C-2-BE	Neighborhood business	R-2	Two-family residence	C-2-BE to R-2	4.9781
1 East San Gabriel Valley Planning Area	SOUTH SAN JOSE HILLS	8725007058	C-2-BE	Neighborhood business	R-2	Two-family residence	C-2-BE to R-2	4.9781
1 East San Gabriel Valley Planning Area	SOUTH SAN JOSE HILLS	8725007059	C-2-BE	Neighborhood business	R-2	Two-family residence	C-2-BE to R-2	4.9781
1 East San Gabriel Valley Planning Area	SOUTH SAN JOSE HILLS	8725007060	C-2-BE	Neighborhood business	R-2	Two-family residence	C-2-BE to R-2	4.9781
1 East San Gabriel Valley Planning Area	SOUTH SAN JOSE HILLS	8725007061	C-2-BE	Neighborhood business	R-2	Two-family residence	C-2-BE to R-2	4.9781
1 East San Gabriel Valley Planning Area	SOUTH SAN JOSE HILLS	8725007062	C-2-BE	Neighborhood business	R-2	Two-family residence	C-2-BE to R-2	4.9781
1 East San Gabriel Valley Planning Area	SOUTH SAN JOSE HILLS	8725007063	C-2-BE	Neighborhood business	R-2	Two-family residence	C-2-BE to R-2	4.9781
1 East San Gabriel Valley Planning Area	SOUTH SAN JOSE HILLS	8725007064	C-2-BE	Neighborhood business	R-2	Two-family residence	C-2-BE to R-2	4.9781
1 East San Gabriel Valley Planning Area	SOUTH SAN JOSE HILLS	8725007065	C-2-BE	Neighborhood business	R-2	Two-family residence	C-2-BE to R-2	4.9781
1 East San Gabriel Valley Planning Area	SOUTH SAN JOSE HILLS	8725007066	C-2-BE	Neighborhood business	R-2	Two-family residence	C-2-BE to R-2	4.9781
1 East San Gabriel Valley Planning Area	SOUTH SAN JOSE HILLS	8725007067	C-2-BE	Neighborhood business	R-2	Two-family residence	C-2-BE to R-2	4.9781
1 East San Gabriel Valley Planning Area	SOUTH SAN JOSE HILLS	8725007068	C-2-BE	Neighborhood business	R-2	Two-family residence	C-2-BE to R-2	4.9781
1 East San Gabriel Valley Planning Area	SOUTH SAN JOSE HILLS	8725007069	C-2-BE	Neighborhood business	R-2	Two-family residence	C-2-BE to R-2	4.9781
1 East San Gabriel Valley Planning Area	SOUTH SAN JOSE HILLS	8725007070	C-2-BE	Neighborhood business	R-2	Two-family residence	C-2-BE to R-2	4.9781
1 East San Gabriel Valley Planning Area	SOUTH SAN JOSE HILLS	8725007071	C-2-BE	Neighborhood business	R-2	Two-family residence	C-2-BE to R-2	4.9781
1 East San Gabriel Valley Planning Area	SOUTH SAN JOSE HILLS	8725007072	C-2-BE	Neighborhood business	R-2	Two-family residence	C-2-BE to R-2	4.9781
1 East San Gabriel Valley Planning Area	SOUTH SAN JOSE HILLS	8725007073	C-2-BE	Neighborhood business	R-2	Two-family residence	C-2-BE to R-2	4.9781
1 East San Gabriel Valley Planning Area	SOUTH SAN JOSE HILLS	8725007074	C-2-BE	Neighborhood business	R-2	Two-family residence	C-2-BE to R-2	4.9781
1 East San Gabriel Valley Planning Area	SOUTH SAN JOSE HILLS	8725007075	C-2-BE	Neighborhood business	R-2	Two-family residence	C-2-BE to R-2	4.9781
1 East San Gabriel Valley Planning Area	SOUTH SAN JOSE HILLS	8725007076	C-2-BE	Neighborhood business	R-2	Two-family residence	C-2-BE to R-2	4.9781
1 East San Gabriel Valley Planning Area	SOUTH SAN JOSE HILLS	8725007077	C-2-BE	Neighborhood business	R-2	Two-family residence	C-2-BE to R-2	4.9781
1 East San Gabriel Valley Planning Area	SOUTH SAN JOSE HILLS	8725007078	C-2-BE	Neighborhood business	R-2	Two-family residence	C-2-BE to R-2	4.9781
1 East San Gabriel Valley Planning Area	SOUTH SAN JOSE HILLS	8725007079	C-2-BE	Neighborhood business	R-2	Two-family residence	C-2-BE to R-2	4.9781
1 East San Gabriel Valley Planning Area	SOUTH SAN JOSE HILLS	8725007080	C-2-BE	Neighborhood business	R-2	Two-family residence	C-2-BE to R-2	4.9781
1 East San Gabriel Valley Planning Area	SOUTH SAN JOSE HILLS	8725007081	C-2-BE	Neighborhood business	R-2	Two-family residence	C-2-BE to R-2	4.9781
1 East San Gabriel Valley Planning Area	SOUTH SAN JOSE HILLS	8725007082	C-2-BE	Neighborhood business	R-2	Two-family residence	C-2-BE to R-2	4.9781
1 East San Gabriel Valley Planning Area	SOUTH SAN JOSE HILLS	8725007083	C-2-BE	Neighborhood business	R-2	Two-family residence	C-2-BE to R-2	4.9781
1 East San Gabriel Valley Planning Area	SOUTH SAN JOSE HILLS	8725007084	C-2-BE	Neighborhood business	R-2	Two-family residence	C-2-BE to R-2	4.9781
1 East San Gabriel Valley Planning Area	SOUTH SAN JOSE HILLS	8725007085	C-2-BE	Neighborhood business	R-2	Two-family residence	C-2-BE to R-2	4.9781
1 East San Gabriel Valley Planning Area	SOUTH SAN JOSE HILLS	8725007086	C-2-BE	Neighborhood business	R-2	Two-family residence	C-2-BE to R-2	4.9781
1 East San Gabriel Valley Planning Area	SOUTH SAN JOSE HILLS	8725007087	C-2-BE	Neighborhood business	R-2	Two-family residence	C-2-BE to R-2	4.9781
1 East San Gabriel Valley Planning Area	SOUTH SAN JOSE HILLS	8725007088	C-2-BE	Neighborhood business	R-2	Two-family residence	C-2-BE to R-2	4.9781
1 East San Gabriel Valley Planning Area	SOUTH SAN JOSE HILLS	8725007089	C-2-BE	Neighborhood business	R-2	Two-family residence	C-2-BE to R-2	4.9781
1 East San Gabriel Valley Planning Area	SOUTH SAN JOSE HILLS	8725007090	C-2-BE	Neighborhood business	R-2	Two-family residence	C-2-BE to R-2	4.9781

1 East San Gabriel Valley Planning Area	SOUTH SAN JOSE HILLS	8725007091	C-2-BE	Neighborhood business	R-2	Two-family residence	C-2-BE to R-2	4.9781
1 East San Gabriel Valley Planning Area	SOUTH SAN JOSE HILLS	8725007092	C-2-BE	Neighborhood business	R-2	Two-family residence	C-2-BE to R-2	4.9781
1 East San Gabriel Valley Planning Area	SOUTH SAN JOSE HILLS	8725007093	C-2-BE	Neighborhood business	R-2	Two-family residence	C-2-BE to R-2	4.9781
1 East San Gabriel Valley Planning Area	SOUTH SAN JOSE HILLS	8725007094	C-2-BE	Neighborhood business	R-2	Two-family residence	C-2-BE to R-2	4.9781
1 East San Gabriel Valley Planning Area	SOUTH SAN JOSE HILLS	8725007095	C-2-BE	Neighborhood business	R-2	Two-family residence	C-2-BE to R-2	4.9781
1 East San Gabriel Valley Planning Area	SOUTH SAN JOSE HILLS	8725007096	C-2-BE	Neighborhood business	R-2	Two-family residence	C-2-BE to R-2	4.9781
1 East San Gabriel Valley Planning Area	SOUTH SAN JOSE HILLS	8725007901	C-2-BE	Neighborhood business	R-2	Two-family residence	C-2-BE to R-2	0.0236
1 East San Gabriel Valley Planning Area	SOUTH SAN JOSE HILLS	8726001001	A-1-6000	Light agricultural	C-M-BE	Commercial manufacturing	A-1-6000 to C-M-BE	3.8406
1 East San Gabriel Valley Planning Area	SOUTH SAN JOSE HILLS	8726001001	B-1	Buffer strip	C-M-BE	Commercial manufacturing	B-1 to C-M-BE	0.9856
1 East San Gabriel Valley Planning Area	SOUTH SAN JOSE HILLS	8726001006	M-1-DP-BE	Light manufacturing	C-M-BE	Commercial manufacturing	M-1-DP-BE to C-M-BE	3.3801
1 East San Gabriel Valley Planning Area	SOUTH SAN JOSE HILLS	8727011011	A-1-10000	Light agricultural	M-1-BE	Light manufacturing	A-1-10000 to M-1-BE	0.5159
1 East San Gabriel Valley Planning Area	SOUTH SAN JOSE HILLS	8727012009	B-1	Buffer strip	C-M-BE	Commercial manufacturing	B-1 to C-M-BE	0.2133
1 East San Gabriel Valley Planning Area	SOUTH SAN JOSE HILLS	8727012010	B-1	Buffer strip	C-M-BE	Commercial manufacturing	B-1 to C-M-BE	0.2367
1 East San Gabriel Valley Planning Area	SOUTH SAN JOSE HILLS	8727012024	B-1	Buffer strip	C-M-BE	Commercial manufacturing	B-1 to C-M-BE	0.1155
1 East San Gabriel Valley Planning Area	SOUTH SAN JOSE HILLS	8727012025	B-1	Buffer strip	C-M-BE	Commercial manufacturing	B-1 to C-M-BE	0.0412
1 East San Gabriel Valley Planning Area	SOUTH SAN JOSE HILLS	8727012026	B-1	Buffer strip	C-M-BE	Commercial manufacturing	B-1 to C-M-BE	0.1036
1 East San Gabriel Valley Planning Area	SOUTH SAN JOSE HILLS	8727012027	B-1	Buffer strip	C-M-BE	Commercial manufacturing	B-1 to C-M-BE	0.1035
1 East San Gabriel Valley Planning Area	SOUTH SAN JOSE HILLS	8727012044	B-1	Buffer strip	C-M-BE	Commercial manufacturing	B-1 to C-M-BE	0.0949
1 East San Gabriel Valley Planning Area	SOUTH SAN JOSE HILLS	8727012800	B-1	Buffer strip	C-M-BE	Commercial manufacturing	B-1 to C-M-BE	0.2173
1 East San Gabriel Valley Planning Area	SOUTH SAN JOSE HILLS	8727013012	B-1	Buffer strip	C-M-BE	Commercial manufacturing	B-1 to C-M-BE	0.1419
1 East San Gabriel Valley Planning Area	SOUTH SAN JOSE HILLS	8727013018	A-1-6000	Light agricultural	C-M-BE	Commercial manufacturing	A-1-6000 to C-M-BE	0.6925
1 East San Gabriel Valley Planning Area	SOUTH SAN JOSE HILLS	8727013036	B-1	Buffer strip	C-M-BE	Commercial manufacturing	B-1 to C-M-BE	0.3778
1 East San Gabriel Valley Planning Area	SOUTH SAN JOSE HILLS	8727013052	B-1	Buffer strip	C-M-BE	Commercial manufacturing	B-1 to C-M-BE	0.2695
1 East San Gabriel Valley Planning Area	SOUTH SAN JOSE HILLS	8727020001	C-M-BE	Commercial manufacturing	A-1-6000	Light agriculture	C-M-BE to A-1-6000	0.1041
1 East San Gabriel Valley Planning Area	SOUTH SAN JOSE HILLS	8727020021	C-M-BE	Commercial manufacturing	A-1-6000	Light agriculture	C-M-BE to A-1-6000	0.0556
1 East San Gabriel Valley Planning Area	SOUTH SAN JOSE HILLS	8727020022	C-M-BE	Commercial manufacturing	A-1-6000	Light agriculture	C-M-BE to A-1-6000	0.0980
1 East San Gabriel Valley Planning Area	SOUTH SAN JOSE HILLS	8727020023	C-M-BE	Commercial manufacturing	A-1-6000	Light agriculture	C-M-BE to A-1-6000	0.0797
1 East San Gabriel Valley Planning Area	SOUTH SAN JOSE HILLS	8727020024	C-M-BE	Commercial manufacturing	A-1-6000	Light agriculture	C-M-BE to A-1-6000	0.0633
1 East San Gabriel Valley Planning Area	SOUTH SAN JOSE HILLS	8727020025	C-M-BE	Commercial manufacturing	A-1-6000	Light agriculture	C-M-BE to A-1-6000	0.0596
1 East San Gabriel Valley Planning Area	SOUTH SAN JOSE HILLS	8727020026	C-M-BE	Commercial manufacturing	A-1-6000	Light agriculture	C-M-BE to A-1-6000	0.0619
1 East San Gabriel Valley Planning Area	SOUTH SAN JOSE HILLS	8727020027	C-M-BE	Commercial manufacturing	A-1-6000	Light agriculture	C-M-BE to A-1-6000	0.0604
1 East San Gabriel Valley Planning Area	SOUTH SAN JOSE HILLS	8727020028	C-M-BE	Commercial manufacturing	A-1-6000	Light agriculture	C-M-BE to A-1-6000	0.0608
1 East San Gabriel Valley Planning Area	SOUTH SAN JOSE HILLS	8727020029	C-M-BE	Commercial manufacturing	A-1-6000	Light agriculture	C-M-BE to A-1-6000	0.0611
1 East San Gabriel Valley Planning Area	SOUTH SAN JOSE HILLS	8727020030	C-M-BE	Commercial manufacturing	A-1-6000	Light agriculture	C-M-BE to A-1-6000	0.0591
1 East San Gabriel Valley Planning Area	SOUTH SAN JOSE HILLS	8727020031	C-M-BE	Commercial manufacturing	A-1-6000	Light agriculture	C-M-BE to A-1-6000	0.0614
1 East San Gabriel Valley Planning Area	SOUTH SAN JOSE HILLS	8727020032	C-M-BE	Commercial manufacturing	A-1-6000	Light agriculture	C-M-BE to A-1-6000	0.0592
1 East San Gabriel Valley Planning Area	SOUTH SAN JOSE HILLS	8727020033	C-M-BE	Commercial manufacturing	A-1-6000	Light agriculture	C-M-BE to A-1-6000	0.0583
1 East San Gabriel Valley Planning Area	SOUTH SAN JOSE HILLS	8727020034	C-M-BE	Commercial manufacturing	A-1-6000	Light agriculture	C-M-BE to A-1-6000	0.0613
1 East San Gabriel Valley Planning Area	SOUTH SAN JOSE HILLS	8727020035	C-M-BE	Commercial manufacturing	A-1-6000	Light agriculture	C-M-BE to A-1-6000	0.0635
1 East San Gabriel Valley Planning Area	SOUTH SAN JOSE HILLS	8727021001	B-1	Buffer strip	C-M-BE	Commercial manufacturing	B-1 to C-M-BE	0.2628
1 East San Gabriel Valley Planning Area	SOUTH SAN JOSE HILLS	8727021002	B-1	Buffer strip	C-M-BE	Commercial manufacturing	B-1 to C-M-BE	0.2693
1 East San Gabriel Valley Planning Area	SOUTH SAN JOSE HILLS	8727021003	B-1	Buffer strip	C-M-BE	Commercial manufacturing	B-1 to C-M-BE	0.1052
1 East San Gabriel Valley Planning Area	SOUTH SAN JOSE HILLS	8727021004	B-1	Buffer strip	C-M-BE	Commercial manufacturing	B-1 to C-M-BE	0.3006
1 East San Gabriel Valley Planning Area	SOUTH SAN JOSE HILLS	8727021005	B-1	Buffer strip	C-M-BE	Commercial manufacturing	B-1 to C-M-BE	0.2347
1 East San Gabriel Valley Planning Area	SOUTH SAN JOSE HILLS	8727021006	B-1	Buffer strip	C-M-BE	Commercial manufacturing	B-1 to C-M-BE	0.2370
1 East San Gabriel Valley Planning Area	SOUTH SAN JOSE HILLS	8727021007	B-1	Buffer strip	C-M-BE	Commercial manufacturing	B-1 to C-M-BE	0.2770
1 East San Gabriel Valley Planning Area	SOUTH WALNUT	8709026004	A-2-5	Heavy agricultural	M-1.5-BE-IP	Restricted heavy manufacturing	A-2-5 to M-1.5-BE-IP	0.3882
1 East San Gabriel Valley Planning Area	SOUTH WALNUT	8709026004	M-1.5-BE	Restricted heavy manufacturing	M-1.5-BE-IP	Restricted heavy manufacturing	M-1.5-BE to M-1.5-BE-IP	3.4803
1 East San Gabriel Valley Planning Area	SOUTH WALNUT	8709027004	M-1.5-BE	Restricted heavy manufacturing	M-1.5-BE-IP	Restricted heavy manufacturing	M-1.5-BE to M-1.5-BE-IP	0.7270
1 East San Gabriel Valley Planning Area	SOUTH WALNUT	8709027005	M-1.5-BE	Restricted heavy manufacturing	M-1.5-BE-IP	Restricted heavy manufacturing	M-1.5-BE to M-1.5-BE-IP	0.3655
1 East San Gabriel Valley Planning Area	SOUTH WALNUT	8709027012	A-2-5	Heavy agricultural	M-1.5-BE-IP	Restricted heavy manufacturing	A-2-5 to M-1.5-BE-IP	0.0128
1 East San Gabriel Valley Planning Area	SOUTH WALNUT	8709027012	M-1.5-BE	Restricted heavy manufacturing	M-1.5-BE-IP	Restricted heavy manufacturing	M-1.5-BE to M-1.5-BE-IP	0.8627
1 East San Gabriel Valley Planning Area	SOUTH WALNUT	8709027015	A-2-5	Heavy agricultural	M-1.5-BE-IP	Restricted heavy manufacturing	A-2-5 to M-1.5-BE-IP	0.0921
1 East San Gabriel Valley Planning Area	SOUTH WALNUT	8709027271	M-1.5-BE	Restricted heavy manufacturing	M-1.5-BE-IP	Restricted heavy manufacturing	M-1.5-BE to M-1.5-BE-IP	0.2066
1 East San Gabriel Valley Planning Area	SOUTH WALNUT	8709057020	A-1-10000	Light agricultural	C-3	Unlimited commercial	A-1-10000 to C-3	0.0147
1 East San Gabriel Valley Planning Area	SOUTH WALNUT	8709105015	A-1-10000	Light agricultural	C-3	Unlimited commercial	A-1-10000 to C-3	0.0517
1 East San Gabriel Valley Planning Area	SOUTH WALNUT	8709105016	A-1-10000	Light agricultural	C-3	Unlimited commercial	A-1-10000 to C-3	0.0667
1 East San Gabriel Valley Planning Area	SOUTH WALNUT	8709105017	A-1-10000	Light agricultural	C-3	Unlimited commercial	A-1-10000 to C-3	0.1228
1 East San Gabriel Valley Planning Area	SOUTH WALNUT	8709105018	A-1-10000	Light agricultural	C-3	Unlimited commercial	A-1-10000 to C-3	0.1912
1 East San Gabriel Valley Planning Area	SOUTH WALNUT	8709105019	A-1-10000	Light agricultural	C-3	Unlimited commercial	A-1-10000 to C-3	0.0367
1 East San Gabriel Valley Planning Area	SOUTH WALNUT	8709105900	A-1-10000	Light agricultural	C-3	Unlimited commercial	A-1-10000 to C-3	0.1221
1 East San Gabriel Valley Planning Area	SOUTH WALNUT	8719006017	M-2	Heavy manufacturing	M-2-IP	Heavy manufacturing	M-2 to M-2-IP	0.0129
1 East San Gabriel Valley Planning Area	SOUTH WALNUT	8720025033	A-1-7500	Light agricultural	M-1-IP	Light manufacturing	A-1-7500 to M-1-IP	0.0564
1 East San Gabriel Valley Planning Area	SOUTH WALNUT	8760023018	M-1.5-BE	Restricted heavy manufacturing	M-1.5-BE-IP	Restricted heavy manufacturing	M-1.5-BE to M-1.5-BE-IP	3.2300
1 East San Gabriel Valley Planning Area	SOUTH WALNUT	8760023019	M-1.5-BE	Restricted heavy manufacturing	M-1.5-BE-IP	Restricted heavy manufacturing	M-1.5-BE to M-1.5-BE-IP	2.7124
1 East San Gabriel Valley Planning Area	SOUTH WALNUT	8760024005	M-1.5-BE	Restricted heavy manufacturing	M-1.5-BE-IP	Restricted heavy manufacturing	M-1.5-BE to M-1.5-BE-IP	2.3040
1 East San Gabriel Valley Planning Area	SOUTH WALNUT	8760024014	M-1.5-BE	Restricted heavy manufacturing	M-1.5-BE-IP	Restricted heavy manufacturing	M-1.5-BE to M-1.5-BE-IP	2.2407
1 East San Gabriel Valley Planning Area	SOUTH WALNUT	8760024057	M-1.5-BE	Restricted heavy manufacturing	M-1.5-BE-IP	Restricted heavy manufacturing	M-1.5-BE to M-1.5-BE-IP	0.1032

1 East San Gabriel Valley Planning Area	SOUTH WALNUT	8760024058	M-1.5-BE	Restricted heavy manufacturing	M-1.5-BE-IP	Restricted heavy manufacturing	M-1.5-BE to M-1.5-BE-IP	2.1350
1 East San Gabriel Valley Planning Area	SOUTH WALNUT	8760024060	M-1.5-BE	Restricted heavy manufacturing	M-1.5-BE-IP	Restricted heavy manufacturing	M-1.5-BE to M-1.5-BE-IP	1.3485
1 East San Gabriel Valley Planning Area	SOUTH WALNUT	8760024061	M-1.5-BE	Restricted heavy manufacturing	M-1.5-BE-IP	Restricted heavy manufacturing	M-1.5-BE to M-1.5-BE-IP	0.4414
1 East San Gabriel Valley Planning Area	SOUTH WALNUT	8760024062	M-1.5-BE	Restricted heavy manufacturing	M-1.5-BE-IP	Restricted heavy manufacturing	M-1.5-BE to M-1.5-BE-IP	0.5497
1 East San Gabriel Valley Planning Area	SOUTH WALNUT	8760024064	M-1.5-BE	Restricted heavy manufacturing	M-1.5-BE-IP	Restricted heavy manufacturing	M-1.5-BE to M-1.5-BE-IP	2.2072
1 East San Gabriel Valley Planning Area	SOUTH WALNUT	8760025003	M-1.5-BE	Restricted heavy manufacturing	M-1.5-BE-IP	Restricted heavy manufacturing	M-1.5-BE to M-1.5-BE-IP	4.2191
1 East San Gabriel Valley Planning Area	SOUTH WALNUT	8760025009	M-1.5-BE	Restricted heavy manufacturing	M-1.5-BE-IP	Restricted heavy manufacturing	M-1.5-BE to M-1.5-BE-IP	1.0602
1 East San Gabriel Valley Planning Area	SOUTH WALNUT	8760025037	M-1.5-BE	Restricted heavy manufacturing	M-1.5-BE-IP	Restricted heavy manufacturing	M-1.5-BE to M-1.5-BE-IP	0.0157
1 East San Gabriel Valley Planning Area	SOUTH WALNUT	8760025038	M-1.5-BE	Restricted heavy manufacturing	M-1.5-BE-IP	Restricted heavy manufacturing	M-1.5-BE to M-1.5-BE-IP	0.0343
1 East San Gabriel Valley Planning Area	SOUTH WALNUT	8760025073	M-1.5-BE	Restricted heavy manufacturing	M-1.5-BE-IP	Restricted heavy manufacturing	M-1.5-BE to M-1.5-BE-IP	2.3123
1 East San Gabriel Valley Planning Area	SOUTH WALNUT	8760026023	M-1.5-BE	Restricted heavy manufacturing	M-1.5-BE-IP	Restricted heavy manufacturing	M-1.5-BE to M-1.5-BE-IP	0.3706
1 East San Gabriel Valley Planning Area	SOUTH WALNUT	8760026024	M-1.5-BE	Restricted heavy manufacturing	M-1.5-BE-IP	Restricted heavy manufacturing	M-1.5-BE to M-1.5-BE-IP	0.3510
1 East San Gabriel Valley Planning Area	SOUTH WALNUT	8760026025	M-1.5-BE	Restricted heavy manufacturing	M-1.5-BE-IP	Restricted heavy manufacturing	M-1.5-BE to M-1.5-BE-IP	0.3587
1 East San Gabriel Valley Planning Area	SOUTH WALNUT	8760026026	M-1.5-BE	Restricted heavy manufacturing	M-1.5-BE-IP	Restricted heavy manufacturing	M-1.5-BE to M-1.5-BE-IP	0.3823
1 East San Gabriel Valley Planning Area	SOUTH WALNUT	8760026027	M-1.5-BE	Restricted heavy manufacturing	M-1.5-BE-IP	Restricted heavy manufacturing	M-1.5-BE to M-1.5-BE-IP	0.3946
1 East San Gabriel Valley Planning Area	SOUTH WALNUT	8760026028	M-1.5-BE	Restricted heavy manufacturing	M-1.5-BE-IP	Restricted heavy manufacturing	M-1.5-BE to M-1.5-BE-IP	0.3625
1 East San Gabriel Valley Planning Area	SOUTH WALNUT	8760026029	M-1.5-BE	Restricted heavy manufacturing	M-1.5-BE-IP	Restricted heavy manufacturing	M-1.5-BE to M-1.5-BE-IP	0.3490
1 East San Gabriel Valley Planning Area	SOUTH WALNUT	8760026030	M-1.5-BE	Restricted heavy manufacturing	M-1.5-BE-IP	Restricted heavy manufacturing	M-1.5-BE to M-1.5-BE-IP	3.2885
1 East San Gabriel Valley Planning Area	SOUTH WALNUT	8760026031	M-1.5-BE	Restricted heavy manufacturing	M-1.5-BE-IP	Restricted heavy manufacturing	M-1.5-BE to M-1.5-BE-IP	0.6945
1 East San Gabriel Valley Planning Area	SOUTH WALNUT	8760026032	M-1.5-BE	Restricted heavy manufacturing	M-1.5-BE-IP	Restricted heavy manufacturing	M-1.5-BE to M-1.5-BE-IP	0.4495
1 East San Gabriel Valley Planning Area	SOUTH WALNUT	8760026033	M-1.5-BE	Restricted heavy manufacturing	M-1.5-BE-IP	Restricted heavy manufacturing	M-1.5-BE to M-1.5-BE-IP	0.4266
1 East San Gabriel Valley Planning Area	SOUTH WALNUT	8760026034	M-1.5-BE	Restricted heavy manufacturing	M-1.5-BE-IP	Restricted heavy manufacturing	M-1.5-BE to M-1.5-BE-IP	0.4749
1 East San Gabriel Valley Planning Area	SOUTH WALNUT	8760026035	M-1.5-BE	Restricted heavy manufacturing	M-1.5-BE-IP	Restricted heavy manufacturing	M-1.5-BE to M-1.5-BE-IP	0.4559
1 East San Gabriel Valley Planning Area	SOUTH WALNUT	8760026036	M-1.5-BE	Restricted heavy manufacturing	M-1.5-BE-IP	Restricted heavy manufacturing	M-1.5-BE to M-1.5-BE-IP	0.4238
1 East San Gabriel Valley Planning Area	SOUTH WALNUT	8760026037	M-1.5-BE	Restricted heavy manufacturing	M-1.5-BE-IP	Restricted heavy manufacturing	M-1.5-BE to M-1.5-BE-IP	0.4618
1 East San Gabriel Valley Planning Area	SOUTH WALNUT	8760030002	M-1.5-BE	Restricted heavy manufacturing	M-1.5-BE-IP	Restricted heavy manufacturing	M-1.5-BE to M-1.5-BE-IP	0.7160
1 East San Gabriel Valley Planning Area	SOUTH WALNUT	8760030003	M-1.5-BE	Restricted heavy manufacturing	M-1.5-BE-IP	Restricted heavy manufacturing	M-1.5-BE to M-1.5-BE-IP	0.4156
1 East San Gabriel Valley Planning Area	SOUTH WALNUT	8760030004	M-1.5-BE	Restricted heavy manufacturing	M-1.5-BE-IP	Restricted heavy manufacturing	M-1.5-BE to M-1.5-BE-IP	0.5174
1 East San Gabriel Valley Planning Area	SOUTH WALNUT	8760030005	M-1.5-BE	Restricted heavy manufacturing	M-1.5-BE-IP	Restricted heavy manufacturing	M-1.5-BE to M-1.5-BE-IP	0.3857
1 East San Gabriel Valley Planning Area	SOUTH WALNUT	8760030006	M-1.5-BE	Restricted heavy manufacturing	M-1.5-BE-IP	Restricted heavy manufacturing	M-1.5-BE to M-1.5-BE-IP	0.4022
1 East San Gabriel Valley Planning Area	SOUTH WALNUT	8760030007	M-1.5-BE	Restricted heavy manufacturing	M-1.5-BE-IP	Restricted heavy manufacturing	M-1.5-BE to M-1.5-BE-IP	0.6250
1 East San Gabriel Valley Planning Area	SOUTH WALNUT	8760030008	M-1.5-BE	Restricted heavy manufacturing	M-1.5-BE-IP	Restricted heavy manufacturing	M-1.5-BE to M-1.5-BE-IP	1.3685
1 East San Gabriel Valley Planning Area	SOUTH WALNUT	8760030009	M-1.5-BE	Restricted heavy manufacturing	M-1.5-BE-IP	Restricted heavy manufacturing	M-1.5-BE to M-1.5-BE-IP	1.0439
1 East San Gabriel Valley Planning Area	VALINDA	8254012015	R-1-7500	Single-family residence	C-1	Restricted business	R-1-7500 to C-1	0.2872
1 East San Gabriel Valley Planning Area	VALINDA	8262007030	CPD	Commercial planned development	C-1	Restricted business	CPD to C-1	0.8636
1 East San Gabriel Valley Planning Area	VALINDA	8262007049	A-1-6000	Light agricultural	C-1	Restricted business	A-1-6000 to C-1	0.0007
1 East San Gabriel Valley Planning Area	VALINDA	8262007049	CPD	Commercial planned development	C-1	Restricted business	CPD to C-1	0.2432
1 East San Gabriel Valley Planning Area	VALINDA	8262007054	CPD	Commercial planned development	C-1	Restricted business	CPD to C-1	0.2775
1 East San Gabriel Valley Planning Area	VALINDA	8262007076	CPD	Commercial planned development	C-1	Restricted business	CPD to C-1	1.2018
1 East San Gabriel Valley Planning Area	VALINDA	8262007077	CPD	Commercial planned development	C-1	Restricted business	CPD to C-1	1.0395
1 East San Gabriel Valley Planning Area	VALINDA	8262007078	CPD	Commercial planned development	C-1	Restricted business	CPD to C-1	0.6511
1 East San Gabriel Valley Planning Area	VALINDA	8262007120	CPD	Commercial planned development	R-3-DP	Limited multiple residence	CPD to R-3-DP	0.0693
1 East San Gabriel Valley Planning Area	VALINDA	8262007128	CPD	Commercial planned development	R-3-DP	Limited multiple residence	CPD to R-3-DP	0.0095
1 East San Gabriel Valley Planning Area	VALINDA	8262007129	CPD	Commercial planned development	R-3-DP	Limited multiple residence	CPD to R-3-DP	0.0076
1 East San Gabriel Valley Planning Area	VALINDA	8262007130	CPD	Commercial planned development	R-3-DP	Limited multiple residence	CPD to R-3-DP	0.0095
1 East San Gabriel Valley Planning Area	VALINDA	8262007131	CPD	Commercial planned development	R-3-DP	Limited multiple residence	CPD to R-3-DP	0.0095
1 East San Gabriel Valley Planning Area	VALINDA	8262007132	CPD	Commercial planned development	R-3-DP	Limited multiple residence	CPD to R-3-DP	0.0095
1 East San Gabriel Valley Planning Area	VALINDA	8262007133	CPD	Commercial planned development	R-3-DP	Limited multiple residence	CPD to R-3-DP	0.0095
1 East San Gabriel Valley Planning Area	VALINDA	8489012071	C-2	Neighborhood business	R-4	Unlimited residence	C-2 to R-4	1.8675
1 East San Gabriel Valley Planning Area	VALINDA	8489012072	C-2	Neighborhood business	R-4	Unlimited residence	C-2 to R-4	1.6083
1 East San Gabriel Valley Planning Area	VALINDA	8741001044	C-1	Restricted business	A-1-10000	Light agriculture	C-1 to A-1-10000	0.2242
1 East San Gabriel Valley Planning Area	WEST PUENTE VALLEY	8464019001	C-3	Unlimited commercial	A-1-6000	Light agriculture	C-3 to A-1-6000	0.0905
1 East San Gabriel Valley Planning Area	WEST PUENTE VALLEY	8464019002	C-3	Unlimited commercial	A-1-6000	Light agriculture	C-3 to A-1-6000	0.0904
1 East San Gabriel Valley Planning Area	WEST PUENTE VALLEY	8464019003	C-3	Unlimited commercial	A-1-6000	Light agriculture	C-3 to A-1-6000	0.0956
1 East San Gabriel Valley Planning Area	WEST PUENTE VALLEY	8464019004	C-3	Unlimited commercial	A-1-6000	Light agriculture	C-3 to A-1-6000	0.0958
1 East San Gabriel Valley Planning Area	WEST PUENTE VALLEY	8464019005	C-3	Unlimited commercial	A-1-6000	Light agriculture	C-3 to A-1-6000	0.0996
1 East San Gabriel Valley Planning Area	WEST PUENTE VALLEY	8464019006	C-3	Unlimited commercial	A-1-6000	Light agriculture	C-3 to A-1-6000	0.1086
1 East San Gabriel Valley Planning Area	WEST PUENTE VALLEY	8464019007	C-3	Unlimited commercial	A-1-6000	Light agriculture	C-3 to A-1-6000	0.1136
1 East San Gabriel Valley Planning Area	WEST PUENTE VALLEY	8464019008	C-3	Unlimited commercial	A-1-6000	Light agriculture	C-3 to A-1-6000	0.1169
1 East San Gabriel Valley Planning Area	WEST PUENTE VALLEY	8464031002	C-3	Unlimited commercial	A-1-6000	Light agriculture	C-3 to A-1-6000	0.0032
1 East San Gabriel Valley Planning Area	WEST PUENTE VALLEY	8464031003	C-3	Unlimited commercial	A-1-6000	Light agriculture	C-3 to A-1-6000	0.0098
1 East San Gabriel Valley Planning Area	WEST PUENTE VALLEY	8464031004	C-3	Unlimited commercial	A-1-6000	Light agriculture	C-3 to A-1-6000	0.0230
1 East San Gabriel Valley Planning Area	WEST PUENTE VALLEY	8464031005	C-3	Unlimited commercial	A-1-6000	Light agriculture	C-3 to A-1-6000	0.0273
1 East San Gabriel Valley Planning Area	WEST PUENTE VALLEY	8464031006	C-3	Unlimited commercial	A-1-6000	Light agriculture	C-3 to A-1-6000	0.0309
1 East San Gabriel Valley Planning Area	WEST PUENTE VALLEY	8464031007	C-3	Unlimited commercial	A-1-6000	Light agriculture	C-3 to A-1-6000	0.0351
1 East San Gabriel Valley Planning Area	WEST PUENTE VALLEY	8464031008	C-3	Unlimited commercial	A-1-6000	Light agriculture	C-3 to A-1-6000	0.0375
1 East San Gabriel Valley Planning Area	WEST PUENTE VALLEY	8464031009	C-3	Unlimited commercial	A-1-6000	Light agriculture	C-3 to A-1-6000	0.0410
1 East San Gabriel Valley Planning Area	WEST PUENTE VALLEY	8464031010	C-3	Unlimited commercial	A-1-6000	Light agriculture	C-3 to A-1-6000	0.0463

1 East San Gabriel Valley Planning Area	WEST PUENTE VALLEY	8464031011	C-3	Unlimited commercial	A-1-6000	Light agriculture	C-3 to A-1-6000	0.0474
1 East San Gabriel Valley Planning Area	WEST PUENTE VALLEY	8464031012	C-3	Unlimited commercial	A-1-6000	Light agriculture	C-3 to A-1-6000	0.0523
1 East San Gabriel Valley Planning Area	WEST PUENTE VALLEY	8464031013	C-3	Unlimited commercial	A-1-6000	Light agriculture	C-3 to A-1-6000	0.0587
1 East San Gabriel Valley Planning Area	WEST PUENTE VALLEY	8464031014	C-3	Unlimited commercial	A-1-6000	Light agriculture	C-3 to A-1-6000	0.0615
1 East San Gabriel Valley Planning Area	WEST PUENTE VALLEY	8464031015	C-3	Unlimited commercial	A-1-6000	Light agriculture	C-3 to A-1-6000	0.0667
1 East San Gabriel Valley Planning Area	WEST PUENTE VALLEY	8464031016	C-3	Unlimited commercial	A-1-6000	Light agriculture	C-3 to A-1-6000	0.0673
1 East San Gabriel Valley Planning Area	WEST PUENTE VALLEY	8464031017	C-3	Unlimited commercial	A-1-6000	Light agriculture	C-3 to A-1-6000	0.0742
1 East San Gabriel Valley Planning Area	WEST PUENTE VALLEY	8464031018	C-3	Unlimited commercial	A-1-6000	Light agriculture	C-3 to A-1-6000	0.0758
1 East San Gabriel Valley Planning Area	WEST PUENTE VALLEY	8464031019	C-3	Unlimited commercial	A-1-6000	Light agriculture	C-3 to A-1-6000	0.0793
1 East San Gabriel Valley Planning Area	WEST PUENTE VALLEY	8464031020	C-3	Unlimited commercial	A-1-6000	Light agriculture	C-3 to A-1-6000	0.0877
1 East San Gabriel Valley Planning Area	WEST PUENTE VALLEY	8465002005	A-1-7500	Light agricultural	R-4	Unlimited residence	A-1-7500 to R-4	1.4814
1 East San Gabriel Valley Planning Area	WEST PUENTE VALLEY	8465002006	A-1-7500	Light agricultural	R-4	Unlimited residence	A-1-7500 to R-4	0.6590
1 East San Gabriel Valley Planning Area	WEST PUENTE VALLEY	8465002028	C-1	Restricted business	R-4	Unlimited residence	C-1 to R-4	1.2220
1 East San Gabriel Valley Planning Area	WEST PUENTE VALLEY	8472035001	C-3	Unlimited commercial	R-1-6000	Single-family residence	C-3 to R-1-6000	0.1518
1 East San Gabriel Valley Planning Area	WEST PUENTE VALLEY	8472035002	C-3	Unlimited commercial	R-1-6000	Single-family residence	C-3 to R-1-6000	0.1375
1 East San Gabriel Valley Planning Area	WEST PUENTE VALLEY	8472035003	C-3	Unlimited commercial	R-1-6000	Single-family residence	C-3 to R-1-6000	0.1306
1 East San Gabriel Valley Planning Area	WEST PUENTE VALLEY	8472035004	C-3	Unlimited commercial	R-1-6000	Single-family residence	C-3 to R-1-6000	0.0769
1 East San Gabriel Valley Planning Area	WEST PUENTE VALLEY	8472035005	C-3	Unlimited commercial	R-1-6000	Single-family residence	C-3 to R-1-6000	0.0174
1 East San Gabriel Valley Planning Area	WEST PUENTE VALLEY	8472035014	C-3	Unlimited commercial	R-1-6000	Single-family residence	C-3 to R-1-6000	0.0072
1 East San Gabriel Valley Planning Area	WEST PUENTE VALLEY	8472035015	C-3	Unlimited commercial	R-1-6000	Single-family residence	C-3 to R-1-6000	0.0647
1 East San Gabriel Valley Planning Area	WEST PUENTE VALLEY	8472035016	C-3	Unlimited commercial	R-1-6000	Single-family residence	C-3 to R-1-6000	0.1367
1 East San Gabriel Valley Planning Area	WEST PUENTE VALLEY	8472036012	C-3	Unlimited commercial	R-1-6000	Single-family residence	C-3 to R-1-6000	0.0003
1 East San Gabriel Valley Planning Area	WEST PUENTE VALLEY	8472036013	C-3	Unlimited commercial	R-1-6000	Single-family residence	C-3 to R-1-6000	0.0458
1 East San Gabriel Valley Planning Area	WEST PUENTE VALLEY	8472036014	C-3	Unlimited commercial	R-1-6000	Single-family residence	C-3 to R-1-6000	0.1044
1 East San Gabriel Valley Planning Area	WEST PUENTE VALLEY	8472036015	C-3	Unlimited commercial	R-1-6000	Single-family residence	C-3 to R-1-6000	0.1411
1 East San Gabriel Valley Planning Area	WEST PUENTE VALLEY	8472036016	C-3	Unlimited commercial	R-1-6000	Single-family residence	C-3 to R-1-6000	0.1406
1 East San Gabriel Valley Planning Area	WEST PUENTE VALLEY	8472036017	C-3	Unlimited commercial	R-1-6000	Single-family residence	C-3 to R-1-6000	0.1398
1 East San Gabriel Valley Planning Area	WEST PUENTE VALLEY	8472036018	C-3	Unlimited commercial	R-1-6000	Single-family residence	C-3 to R-1-6000	0.1393
1 East San Gabriel Valley Planning Area	WEST PUENTE VALLEY	8558023031	A-1-6000	Light agricultural	M-1-IP	Light manufacturing	A-1-6000 to M-1-IP	0.0492
1 East San Gabriel Valley Planning Area	WEST PUENTE VALLEY	8561020002	B-1	Buffer strip	B-1-IP	Buffer strip	B-1 to B-1-IP	0.2216
1 East San Gabriel Valley Planning Area	WEST PUENTE VALLEY	8561020002	M-1.5	Restricted heavy manufacturing	M-1.5-IP	Restricted heavy manufacturing	M-1.5 to M-1.5-IP	1.1698
1 East San Gabriel Valley Planning Area	WEST PUENTE VALLEY	8561020005	M-1.5	Restricted heavy manufacturing	M-1.5-IP	Restricted heavy manufacturing	M-1.5 to M-1.5-IP	3.6028
1 East San Gabriel Valley Planning Area	WEST PUENTE VALLEY	8561020006	M-1.5	Restricted heavy manufacturing	M-1.5-IP	Restricted heavy manufacturing	M-1.5 to M-1.5-IP	0.0500
1 East San Gabriel Valley Planning Area	WEST PUENTE VALLEY	8561020009	M-1.5	Restricted heavy manufacturing	M-1.5-IP	Restricted heavy manufacturing	M-1.5 to M-1.5-IP	0.9618
1 East San Gabriel Valley Planning Area	WEST PUENTE VALLEY	8561020010	B-1	Buffer strip	B-1-IP	Buffer strip	B-1 to B-1-IP	0.1257
1 East San Gabriel Valley Planning Area	WEST PUENTE VALLEY	8561020010	M-1.5	Restricted heavy manufacturing	M-1.5-IP	Restricted heavy manufacturing	M-1.5 to M-1.5-IP	0.4994
1 East San Gabriel Valley Planning Area	WEST PUENTE VALLEY	8561020011	B-1	Buffer strip	B-1-IP	Buffer strip	B-1 to B-1-IP	0.1198
1 East San Gabriel Valley Planning Area	WEST PUENTE VALLEY	8561020011	M-1.5	Restricted heavy manufacturing	M-1.5-IP	Restricted heavy manufacturing	M-1.5 to M-1.5-IP	0.4810
1 East San Gabriel Valley Planning Area	WEST PUENTE VALLEY	8561020012	B-1	Buffer strip	B-1-IP	Buffer strip	B-1 to B-1-IP	0.1210
1 East San Gabriel Valley Planning Area	WEST PUENTE VALLEY	8561020012	M-1.5	Restricted heavy manufacturing	M-1.5-IP	Restricted heavy manufacturing	M-1.5 to M-1.5-IP	0.4844
1 East San Gabriel Valley Planning Area	WEST PUENTE VALLEY	8561020022	M-1.5	Restricted heavy manufacturing	M-1.5-IP	Restricted heavy manufacturing	M-1.5 to M-1.5-IP	0.9683
1 East San Gabriel Valley Planning Area	WEST PUENTE VALLEY	8561020025	M-1.5	Restricted heavy manufacturing	M-1.5-IP	Restricted heavy manufacturing	M-1.5 to M-1.5-IP	0.8844
1 East San Gabriel Valley Planning Area	WEST PUENTE VALLEY	8561020026	B-1	Buffer strip	B-1-IP	Buffer strip	B-1 to B-1-IP	0.1129
1 East San Gabriel Valley Planning Area	WEST PUENTE VALLEY	8561020026	M-1.5	Restricted heavy manufacturing	M-1.5-IP	Restricted heavy manufacturing	M-1.5 to M-1.5-IP	0.4644
1 Gateway Planning Area	BANDINI ISLANDS	6303008013	M-2	Heavy manufacturing	M-2-IP	Heavy manufacturing	M-2 to M-2-IP	1.4589
1 Gateway Planning Area	BANDINI ISLANDS	6303008014	M-2	Heavy manufacturing	M-2-IP	Heavy manufacturing	M-2 to M-2-IP	2.9697
1 Gateway Planning Area	BANDINI ISLANDS	6303008015	M-2	Heavy manufacturing	M-2-IP	Heavy manufacturing	M-2 to M-2-IP	0.1076
1 Gateway Planning Area	BANDINI ISLANDS	6303008271	M-2	Heavy manufacturing	M-2-IP	Heavy manufacturing	M-2 to M-2-IP	0.8425
1 Gateway Planning Area	BANDINI ISLANDS	6303008272	M-2	Heavy manufacturing	M-2-IP	Heavy manufacturing	M-2 to M-2-IP	0.1070
1 Gateway Planning Area	BANDINI ISLANDS	6303009016	M-2	Heavy manufacturing	M-2-IP	Heavy manufacturing	M-2 to M-2-IP	0.2316
1 Gateway Planning Area	BANDINI ISLANDS	6303009017	M-2	Heavy manufacturing	M-2-IP	Heavy manufacturing	M-2 to M-2-IP	0.0398
1 Gateway Planning Area	NORTH WHITTIER	8124021054	R-1-6000	Single-family residence	M-1	Light manufacturing	R-1-6000 to M-1	0.1459
1 West San Gabriel Valley Planning Area	SOUTH EL MONTE ISLAND	8581037023	M-1	Light manufacturing	C-3	Unlimited commercial	M-1 to C-3	0.1600
1 West San Gabriel Valley Planning Area	SOUTH EL MONTE ISLAND	8581038011	M-1	Light manufacturing	C-3	Unlimited commercial	M-1 to C-3	0.2632
1 West San Gabriel Valley Planning Area	SOUTH EL MONTE ISLAND	8581038012	M-1	Light manufacturing	C-3	Unlimited commercial	M-1 to C-3	0.2756
1 West San Gabriel Valley Planning Area	SOUTH EL MONTE ISLAND	8581038013	M-1	Light manufacturing	C-3	Unlimited commercial	M-1 to C-3	0.2660
1 West San Gabriel Valley Planning Area	SOUTH EL MONTE ISLAND	8581038016	M-1	Light manufacturing	C-3	Unlimited commercial	M-1 to C-3	0.6071
1 West San Gabriel Valley Planning Area	SOUTH SAN GABRIEL	5271003029	C-2	Neighborhood business	A-1	Light agriculture	C-2 to A-1	0.1627
1 West San Gabriel Valley Planning Area	SOUTH SAN GABRIEL	5271003030	C-2	Neighborhood business	A-1	Light agriculture	C-2 to A-1	0.1521
1 West San Gabriel Valley Planning Area	SOUTH SAN GABRIEL	5271003032	A-1	Light agricultural	C-2	Neighborhood commercial	A-1 to C-2	0.0877
1 West San Gabriel Valley Planning Area	SOUTH SAN GABRIEL	5271003033	A-1	Light agricultural	C-2	Neighborhood commercial	A-1 to C-2	0.6160
1 West San Gabriel Valley Planning Area	SOUTH SAN GABRIEL	5271004039	C-2	Neighborhood business	R-3	Limited multiple residence	C-2 to R-3	0.1722
1 West San Gabriel Valley Planning Area	SOUTH SAN GABRIEL	5271004040	C-2	Neighborhood business	R-3	Limited multiple residence	C-2 to R-3	0.1700
1 West San Gabriel Valley Planning Area	SOUTH SAN GABRIEL	5271004056	C-2	Neighborhood business	A-1	Light agriculture	C-2 to A-1	0.1730
1 West San Gabriel Valley Planning Area	SOUTH SAN GABRIEL	5271004057	C-2	Neighborhood business	A-1	Light agriculture	C-2 to A-1	0.1714
1 West San Gabriel Valley Planning Area	SOUTH SAN GABRIEL	5271004064	C-2	Neighborhood business	A-1	Light agriculture	C-2 to A-1	0.1756
1 West San Gabriel Valley Planning Area	SOUTH SAN GABRIEL	5271004069	C-2	Neighborhood business	R-3	Limited multiple residence	C-2 to R-3	0.1718
1 West San Gabriel Valley Planning Area	SOUTH SAN GABRIEL	5271005066	C-2	Neighborhood business	A-1	Light agriculture	C-2 to A-1	0.1749

1 West San Gabriel Valley Planning Area	SOUTH SAN GABRIEL	5271005069	C-2	Neighborhood business	A-1	Light agriculture	C-2 to A-1	0.1695
1 West San Gabriel Valley Planning Area	SOUTH SAN GABRIEL	5275006034	A-1	Light agricultural	C-3	Unlimited commercial	A-1 to C-3	0.0466
1 West San Gabriel Valley Planning Area	SOUTH SAN GABRIEL	5275006038	C-3	Unlimited commercial	R-3	Limited multiple residence	C-3 to R-3	0.7371
1 West San Gabriel Valley Planning Area	SOUTH SAN GABRIEL	5275006039	C-3	Unlimited commercial	R-3	Limited multiple residence	C-3 to R-3	0.7371
1 West San Gabriel Valley Planning Area	SOUTH SAN GABRIEL	5275006042	C-3	Unlimited commercial	R-3	Limited multiple residence	C-3 to R-3	0.7371
1 West San Gabriel Valley Planning Area	SOUTH SAN GABRIEL	5275006043	C-3	Unlimited commercial	R-3	Limited multiple residence	C-3 to R-3	0.7371
1 West San Gabriel Valley Planning Area	SOUTH SAN GABRIEL	5275006044	C-3	Unlimited commercial	R-3	Limited multiple residence	C-3 to R-3	0.7371
1 West San Gabriel Valley Planning Area	SOUTH SAN GABRIEL	5275006045	C-3	Unlimited commercial	R-3	Limited multiple residence	C-3 to R-3	0.7371
1 West San Gabriel Valley Planning Area	SOUTH SAN GABRIEL	5275006046	C-3	Unlimited commercial	R-3	Limited multiple residence	C-3 to R-3	0.7371
1 West San Gabriel Valley Planning Area	SOUTH SAN GABRIEL	5275006049	C-3	Unlimited commercial	R-3	Limited multiple residence	C-3 to R-3	0.7371
1 West San Gabriel Valley Planning Area	SOUTH SAN GABRIEL	5275006050	C-3	Unlimited commercial	R-3	Limited multiple residence	C-3 to R-3	0.7371
1 West San Gabriel Valley Planning Area	SOUTH SAN GABRIEL	5275006051	C-3	Unlimited commercial	R-3	Limited multiple residence	C-3 to R-3	0.7371
1 West San Gabriel Valley Planning Area	SOUTH SAN GABRIEL	5275006052	C-3	Unlimited commercial	R-3	Limited multiple residence	C-3 to R-3	0.7371
1 West San Gabriel Valley Planning Area	SOUTH SAN GABRIEL	5275006055	C-3	Unlimited commercial	R-3	Limited multiple residence	C-3 to R-3	0.7371
1 West San Gabriel Valley Planning Area	SOUTH SAN GABRIEL	5275006056	C-3	Unlimited commercial	R-3	Limited multiple residence	C-3 to R-3	0.7371
1 West San Gabriel Valley Planning Area	SOUTH SAN GABRIEL	5275006057	C-3	Unlimited commercial	R-3	Limited multiple residence	C-3 to R-3	0.7371
1 West San Gabriel Valley Planning Area	SOUTH SAN GABRIEL	5275006058	C-3	Unlimited commercial	R-3	Limited multiple residence	C-3 to R-3	0.7371
1 West San Gabriel Valley Planning Area	SOUTH SAN GABRIEL	5275006059	C-3	Unlimited commercial	R-3	Limited multiple residence	C-3 to R-3	0.7371
1 West San Gabriel Valley Planning Area	SOUTH SAN GABRIEL	5275006060	C-3	Unlimited commercial	R-3	Limited multiple residence	C-3 to R-3	0.7371
1 West San Gabriel Valley Planning Area	SOUTH SAN GABRIEL	5275006061	C-3	Unlimited commercial	R-3	Limited multiple residence	C-3 to R-3	0.7371
1 West San Gabriel Valley Planning Area	SOUTH SAN GABRIEL	5275006062	C-3	Unlimited commercial	R-3	Limited multiple residence	C-3 to R-3	0.7371
1 West San Gabriel Valley Planning Area	SOUTH SAN GABRIEL	5275006063	C-3	Unlimited commercial	R-3	Limited multiple residence	C-3 to R-3	0.7371
1 West San Gabriel Valley Planning Area	SOUTH SAN GABRIEL	5275006064	C-3	Unlimited commercial	R-3	Limited multiple residence	C-3 to R-3	0.7371
1 West San Gabriel Valley Planning Area	SOUTH SAN GABRIEL	5275006065	C-3	Unlimited commercial	R-3	Limited multiple residence	C-3 to R-3	0.7371
1 West San Gabriel Valley Planning Area	SOUTH SAN GABRIEL	5275006066	C-3	Unlimited commercial	R-3	Limited multiple residence	C-3 to R-3	0.7371
1 West San Gabriel Valley Planning Area	SOUTH SAN GABRIEL	5275006067	C-3	Unlimited commercial	R-3	Limited multiple residence	C-3 to R-3	0.7371
1 West San Gabriel Valley Planning Area	SOUTH SAN GABRIEL	5275006077	C-3	Unlimited commercial	R-3	Limited multiple residence	C-3 to R-3	0.7371
1 West San Gabriel Valley Planning Area	SOUTH SAN GABRIEL	5275006078	C-3	Unlimited commercial	R-3	Limited multiple residence	C-3 to R-3	0.7371
1 West San Gabriel Valley Planning Area	SOUTH SAN GABRIEL	5275006079	C-3	Unlimited commercial	R-3	Limited multiple residence	C-3 to R-3	0.7371
1 West San Gabriel Valley Planning Area	SOUTH SAN GABRIEL	5275009028	CPD	Commercial planned development	A-1	Light agriculture	CPD to A-1	0.1488
1 West San Gabriel Valley Planning Area	SOUTH SAN GABRIEL	5275009029	CPD	Commercial planned development	A-1	Light agriculture	CPD to A-1	0.1493
1 West San Gabriel Valley Planning Area	SOUTH SAN GABRIEL	5275009030	CPD	Commercial planned development	A-1	Light agriculture	CPD to A-1	0.1451
1 West San Gabriel Valley Planning Area	SOUTH SAN GABRIEL	5275009031	CPD	Commercial planned development	A-1	Light agriculture	CPD to A-1	0.1467
1 West San Gabriel Valley Planning Area	SOUTH SAN GABRIEL	5275009032	CPD	Commercial planned development	A-1	Light agriculture	CPD to A-1	0.1469
1 West San Gabriel Valley Planning Area	SOUTH SAN GABRIEL	5275011052	CPD	Commercial planned development	C-1	Restricted business	CPD to C-1	0.6721
1 West San Gabriel Valley Planning Area	SOUTH SAN GABRIEL	5275011053	CPD	Commercial planned development	C-1	Restricted business	CPD to C-1	0.5700
1 West San Gabriel Valley Planning Area	SOUTH SAN GABRIEL	5275013041	R-1	Single-family residence	C-2	Neighborhood commercial	R-1 to C-2	0.0844
1 West San Gabriel Valley Planning Area	SOUTH SAN GABRIEL	5277027017	C-3	Unlimited commercial	R-1	Single-family residence	C-3 to R-1	0.1427
1 West San Gabriel Valley Planning Area	SOUTH SAN GABRIEL	5277027018	C-3	Unlimited commercial	R-1	Single-family residence	C-3 to R-1	0.1442
1 West San Gabriel Valley Planning Area	SOUTH SAN GABRIEL	5277027019	C-3	Unlimited commercial	R-1	Single-family residence	C-3 to R-1	0.1386
1 West San Gabriel Valley Planning Area	SOUTH SAN GABRIEL	5277028013	C-3	Unlimited commercial	R-1	Single-family residence	C-3 to R-1	0.2827
1 West San Gabriel Valley Planning Area	SOUTH SAN GABRIEL	5277029030	C-3	Unlimited commercial	R-2	Two-family residence	C-3 to R-2	0.1458
1 West San Gabriel Valley Planning Area	SOUTH SAN GABRIEL	5277029031	C-3	Unlimited commercial	R-2	Two-family residence	C-3 to R-2	0.1131
1 West San Gabriel Valley Planning Area	SOUTH SAN GABRIEL	5277029035	C-3	Unlimited commercial	R-2	Two-family residence	C-3 to R-2	0.1247
1 West San Gabriel Valley Planning Area	SOUTH SAN GABRIEL	5277029036	C-3	Unlimited commercial	R-2	Two-family residence	C-3 to R-2	0.1069
1 West San Gabriel Valley Planning Area	SOUTH SAN GABRIEL	5277029037	C-3	Unlimited commercial	R-2	Two-family residence	C-3 to R-2	0.2378
1 West San Gabriel Valley Planning Area	SOUTH SAN GABRIEL	5279001026	C-3	Unlimited commercial	R-2	Two-family residence	C-3 to R-2	0.2243
1 West San Gabriel Valley Planning Area	SOUTH SAN GABRIEL	5279001027	A-1	Light agricultural	R-2	Two-family residence	A-1 to R-2	0.1767
1 West San Gabriel Valley Planning Area	SOUTH SAN GABRIEL	5279001027	C-3	Unlimited commercial	R-2	Two-family residence	C-3 to R-2	0.0580
1 West San Gabriel Valley Planning Area	SOUTH SAN GABRIEL	5279004002	C-3	Unlimited commercial	R-2	Two-family residence	C-3 to R-2	0.1961
1 West San Gabriel Valley Planning Area	SOUTH SAN GABRIEL	5279004022	C-3	Unlimited commercial	R-2	Two-family residence	C-3 to R-2	0.1998
1 West San Gabriel Valley Planning Area	SOUTH SAN GABRIEL	5279014014	C-2	Neighborhood business	R-A	Residential agriculture	C-2 to R-A	0.0050
1 West San Gabriel Valley Planning Area	SOUTH SAN GABRIEL	5279014014	R-3	Limited multiple residence	R-A	Residential agriculture	R-3 to R-A	0.1227
1 West San Gabriel Valley Planning Area	SOUTH SAN GABRIEL	5279022023	C-2	Neighborhood business	R-A	Residential agriculture	C-2 to R-A	0.1200
1 West San Gabriel Valley Planning Area	SOUTH SAN GABRIEL	5279022024	C-2	Neighborhood business	R-A	Residential agriculture	C-2 to R-A	0.1189
1 West San Gabriel Valley Planning Area	SOUTH SAN GABRIEL	5279022025	C-2	Neighborhood business	R-A	Residential agriculture	C-2 to R-A	0.1335
1 West San Gabriel Valley Planning Area	SOUTH SAN GABRIEL	5279022027	C-2	Neighborhood business	R-A	Residential agriculture	C-2 to R-A	0.0749
1 West San Gabriel Valley Planning Area	SOUTH SAN GABRIEL	5279022028	C-2	Neighborhood business	R-A	Residential agriculture	C-2 to R-A	0.1283
1 West San Gabriel Valley Planning Area	SOUTH SAN GABRIEL	5279031013	C-2	Neighborhood business	R-A	Residential agriculture	C-2 to R-A	0.1518
1 West San Gabriel Valley Planning Area	SOUTH SAN GABRIEL	5279031020	C-2	Neighborhood business	R-A	Residential agriculture	C-2 to R-A	0.2084
1 West San Gabriel Valley Planning Area	SOUTH SAN GABRIEL	5284009001	C-3	Unlimited commercial	R-2	Two-family residence	C-3 to R-2	0.1107
1 West San Gabriel Valley Planning Area	SOUTH SAN GABRIEL	5284009002	C-3	Unlimited commercial	R-2	Two-family residence	C-3 to R-2	0.0925
1 West San Gabriel Valley Planning Area	SOUTH SAN GABRIEL	5284009003	C-3	Unlimited commercial	R-2	Two-family residence	C-3 to R-2	0.0864
1 West San Gabriel Valley Planning Area	SOUTH SAN GABRIEL	5284010019	C-3	Unlimited commercial	R-2	Two-family residence	C-3 to R-2	0.1363
1 West San Gabriel Valley Planning Area	WHITTIER NARROWS	8113013012	M-1	Light manufacturing	R-3	Limited multiple residence	M-1 to R-3	0.1479
1 West San Gabriel Valley Planning Area	WHITTIER NARROWS	8113013013	M-1	Light manufacturing	C-3	Unlimited commercial	M-1 to C-3	0.1491
1 West San Gabriel Valley Planning Area	WHITTIER NARROWS	8113013014	M-1	Light manufacturing	C-3	Unlimited commercial	M-1 to C-3	0.1491
1 West San Gabriel Valley Planning Area	WHITTIER NARROWS	8113021002	C-R	Commercial recreation	A-1	Light agriculture	C-R to A-1	0.0567

1 West San Gabriel Valley Planning Area	WHITTIER NARROWS	8113021021	C-R	Commercial recreation	A-1	Light agriculture	C-R to A-1	0.6205
1 West San Gabriel Valley Planning Area	WHITTIER NARROWS	8113021022	C-R	Commercial recreation	A-1	Light agriculture	C-R to A-1	0.0256
1 West San Gabriel Valley Planning Area	WHITTIER NARROWS	8113021024	C-R	Commercial recreation	A-1	Light agriculture	C-R to A-1	0.0219
1 West San Gabriel Valley Planning Area	WHITTIER NARROWS	8113021025	C-R	Commercial recreation	A-1	Light agriculture	C-R to A-1	1.4437
1 West San Gabriel Valley Planning Area	WHITTIER NARROWS	8113021027	C-R	Commercial recreation	A-1	Light agriculture	C-R to A-1	0.0533
1 West San Gabriel Valley Planning Area	WHITTIER NARROWS	8113021031	C-R	Commercial recreation	A-1	Light agriculture	C-R to A-1	0.0796
1 West San Gabriel Valley Planning Area	WHITTIER NARROWS	8113025015	C-R	Commercial recreation	A-1	Light agriculture	C-R to A-1	3.4754
1 West San Gabriel Valley Planning Area	WHITTIER NARROWS	8115004004	A-1-20000	Light agricultural	C-3	Unlimited commercial	A-1-20000 to C-3	0.6945
1 West San Gabriel Valley Planning Area	WHITTIER NARROWS	8115004014	M-1-DP	Light manufacturing	C-3	Unlimited commercial	M-1-DP to C-3	2.1829
1 West San Gabriel Valley Planning Area	WHITTIER NARROWS	8125002005	C-2-BE	Neighborhood business	R-A-7500	Residential agriculture	C-2-BE to R-A-7500	0.2871
1 West San Gabriel Valley Planning Area	WHITTIER NARROWS	8125002005	R-3-P	Limited multiple residence	R-A-7500	Residential agriculture	R-3-P to R-A-7500	0.3743
1 West San Gabriel Valley Planning Area	WHITTIER NARROWS	8125002006	C-2-BE	Neighborhood business	R-A-7500	Residential agriculture	C-2-BE to R-A-7500	0.1215
1 West San Gabriel Valley Planning Area	WHITTIER NARROWS	8125002006	R-3-P	Limited multiple residence	R-A-7500	Residential agriculture	R-3-P to R-A-7500	0.1419
1 West San Gabriel Valley Planning Area	WHITTIER NARROWS	8125002007	C-2-BE	Neighborhood business	R-A-7500	Residential agriculture	C-2-BE to R-A-7500	0.0447
1 West San Gabriel Valley Planning Area	WHITTIER NARROWS	8125002007	R-3-P	Limited multiple residence	R-A-7500	Residential agriculture	R-3-P to R-A-7500	0.0521
1 West San Gabriel Valley Planning Area	WHITTIER NARROWS	8125012012	M-1-BE	Light manufacturing	M-1-BE-IP	Light manufacturing	M-1-BE to M-1-BE-IP	8.6517
1 West San Gabriel Valley Planning Area	WHITTIER NARROWS	8125012272	M-1-BE	Light manufacturing	M-1-BE-IP	Light manufacturing	M-1-BE to M-1-BE-IP	1.2682
1 West San Gabriel Valley Planning Area	WHITTIER NARROWS	8125019010	C-2-BE	Neighborhood business	M-1	Light manufacturing	C-2-BE to M-1	0.4702
1 West San Gabriel Valley Planning Area	WHITTIER NARROWS	8125037001	M-1-BE	Light manufacturing	M-1-BE-IP	Light manufacturing	M-1-BE to M-1-BE-IP	1.0998
1 West San Gabriel Valley Planning Area	WHITTIER NARROWS	8125037002	M-1-BE	Light manufacturing	M-1-BE-IP	Light manufacturing	M-1-BE to M-1-BE-IP	0.6199
1 West San Gabriel Valley Planning Area	WHITTIER NARROWS	8125037003	M-1-BE	Light manufacturing	M-1-BE-IP	Light manufacturing	M-1-BE to M-1-BE-IP	0.7826
1 West San Gabriel Valley Planning Area	WHITTIER NARROWS	8125037012	M-1-BE	Light manufacturing	M-1-BE-IP	Light manufacturing	M-1-BE to M-1-BE-IP	0.7003
1 West San Gabriel Valley Planning Area	WHITTIER NARROWS	8125037013	M-1-BE	Light manufacturing	M-1-BE-IP	Light manufacturing	M-1-BE to M-1-BE-IP	0.4479
1 West San Gabriel Valley Planning Area	WHITTIER NARROWS	8125037014	M-1-BE	Light manufacturing	M-1-BE-IP	Light manufacturing	M-1-BE to M-1-BE-IP	0.4308
1 West San Gabriel Valley Planning Area	WHITTIER NARROWS	8125037015	M-1-BE	Light manufacturing	M-1-BE-IP	Light manufacturing	M-1-BE to M-1-BE-IP	0.9564
1 West San Gabriel Valley Planning Area	WHITTIER NARROWS	8125037016	M-1-BE	Light manufacturing	M-1-BE-IP	Light manufacturing	M-1-BE to M-1-BE-IP	1.2999
1 West San Gabriel Valley Planning Area	WHITTIER NARROWS	8125037017	M-1-BE	Light manufacturing	M-1-BE-IP	Light manufacturing	M-1-BE to M-1-BE-IP	0.5541
1 West San Gabriel Valley Planning Area	WHITTIER NARROWS	8125037018	M-1-BE	Light manufacturing	M-1-BE-IP	Light manufacturing	M-1-BE to M-1-BE-IP	0.7470
1 West San Gabriel Valley Planning Area	WHITTIER NARROWS	8125037019	M-1-BE	Light manufacturing	M-1-BE-IP	Light manufacturing	M-1-BE to M-1-BE-IP	0.4350
1 West San Gabriel Valley Planning Area	WHITTIER NARROWS	8125037020	M-1-BE	Light manufacturing	M-1-BE-IP	Light manufacturing	M-1-BE to M-1-BE-IP	1.1122
1 West San Gabriel Valley Planning Area	WHITTIER NARROWS	8125037021	M-1-BE	Light manufacturing	M-1-BE-IP	Light manufacturing	M-1-BE to M-1-BE-IP	1.8071
1 West San Gabriel Valley Planning Area	WHITTIER NARROWS	8125037022	M-1-BE	Light manufacturing	M-1-BE-IP	Light manufacturing	M-1-BE to M-1-BE-IP	0.7775
1 West San Gabriel Valley Planning Area	WHITTIER NARROWS	8125037023	M-1-BE	Light manufacturing	M-1-BE-IP	Light manufacturing	M-1-BE to M-1-BE-IP	0.6178
1 West San Gabriel Valley Planning Area	WHITTIER NARROWS	8125037024	M-1-BE	Light manufacturing	M-1-BE-IP	Light manufacturing	M-1-BE to M-1-BE-IP	1.3387
1 West San Gabriel Valley Planning Area	WHITTIER NARROWS	8125037026	M-1-BE	Light manufacturing	M-1-BE-IP	Light manufacturing	M-1-BE to M-1-BE-IP	4.7666
1 West San Gabriel Valley Planning Area	WHITTIER NARROWS	8125061001	MPD	Manufacturing--industrial planned	MPD-IP	Manufacturing industrial planned developmen	MPD to MPD-IP	5.2989
1 West San Gabriel Valley Planning Area	WHITTIER NARROWS	8125061002	MPD	Manufacturing--industrial planned	MPD-IP	Manufacturing industrial planned developmen	MPD to MPD-IP	1.1927
1 West San Gabriel Valley Planning Area	WHITTIER NARROWS	8125061003	MPD	Manufacturing--industrial planned	MPD-IP	Manufacturing industrial planned developmen	MPD to MPD-IP	0.0504
1 West San Gabriel Valley Planning Area	WHITTIER NARROWS	8125061270	MPD	Manufacturing--industrial planned	MPD-IP	Manufacturing industrial planned developmen	MPD to MPD-IP	2.5289
2 Gateway Planning Area	RANCHO DOMINGUEZ	7306001021	M-2	Heavy manufacturing	M-2-IP	Heavy manufacturing	M-2 to M-2-IP	2.6106
2 Gateway Planning Area	RANCHO DOMINGUEZ	7306001022	M-2	Heavy manufacturing	M-2-IP	Heavy manufacturing	M-2 to M-2-IP	2.1597
2 Gateway Planning Area	RANCHO DOMINGUEZ	7306001025	M-2	Heavy manufacturing	M-2-IP	Heavy manufacturing	M-2 to M-2-IP	1.8298
2 Gateway Planning Area	RANCHO DOMINGUEZ	7306001036	M-2	Heavy manufacturing	M-2-IP	Heavy manufacturing	M-2 to M-2-IP	1.7124
2 Gateway Planning Area	RANCHO DOMINGUEZ	7306001037	M-2	Heavy manufacturing	M-2-IP	Heavy manufacturing	M-2 to M-2-IP	5.5384
2 Gateway Planning Area	RANCHO DOMINGUEZ	7306002033	M-1.5	Restricted heavy manufacturing	M-1.5-IP	Restricted heavy manufacturing	M-1.5 to M-1.5-IP	0.2574
2 Gateway Planning Area	RANCHO DOMINGUEZ	7306002034	M-1.5	Restricted heavy manufacturing	M-1.5-IP	Restricted heavy manufacturing	M-1.5 to M-1.5-IP	9.8612
2 Gateway Planning Area	RANCHO DOMINGUEZ	7306002037	M-1.5	Restricted heavy manufacturing	M-1.5-IP	Restricted heavy manufacturing	M-1.5 to M-1.5-IP	15.4964
2 Gateway Planning Area	RANCHO DOMINGUEZ	7306002042	M-1.5	Restricted heavy manufacturing	M-1.5-IP	Restricted heavy manufacturing	M-1.5 to M-1.5-IP	5.5178
2 Gateway Planning Area	RANCHO DOMINGUEZ	7306002043	M-1.5	Restricted heavy manufacturing	M-1.5-IP	Restricted heavy manufacturing	M-1.5 to M-1.5-IP	1.9274
2 Gateway Planning Area	RANCHO DOMINGUEZ	7306002046	B-1	Buffer strip	B-1-IP	Buffer strip	B-1 to B-1-IP	0.1563
2 Gateway Planning Area	RANCHO DOMINGUEZ	7306002046	M-1.5	Restricted heavy manufacturing	M-1.5-IP	Restricted heavy manufacturing	M-1.5 to M-1.5-IP	0.6415
2 Gateway Planning Area	RANCHO DOMINGUEZ	7306002047	B-1	Buffer strip	B-1-IP	Buffer strip	B-1 to B-1-IP	0.1918
2 Gateway Planning Area	RANCHO DOMINGUEZ	7306002047	M-1.5	Restricted heavy manufacturing	M-1.5-IP	Restricted heavy manufacturing	M-1.5 to M-1.5-IP	0.9279
2 Gateway Planning Area	RANCHO DOMINGUEZ	7306002048	M-1.5	Restricted heavy manufacturing	M-1.5-IP	Restricted heavy manufacturing	M-1.5 to M-1.5-IP	0.7588
2 Gateway Planning Area	RANCHO DOMINGUEZ	7306002049	M-1.5	Restricted heavy manufacturing	M-1.5-IP	Restricted heavy manufacturing	M-1.5 to M-1.5-IP	0.7034
2 Gateway Planning Area	RANCHO DOMINGUEZ	7306002050	M-1.5	Restricted heavy manufacturing	M-1.5-IP	Restricted heavy manufacturing	M-1.5 to M-1.5-IP	0.9538
2 Gateway Planning Area	RANCHO DOMINGUEZ	7306002051	M-1.5	Restricted heavy manufacturing	M-1.5-IP	Restricted heavy manufacturing	M-1.5 to M-1.5-IP	1.0154
2 Gateway Planning Area	RANCHO DOMINGUEZ	7306002052	M-1.5	Restricted heavy manufacturing	M-1.5-IP	Restricted heavy manufacturing	M-1.5 to M-1.5-IP	1.3880
2 Gateway Planning Area	RANCHO DOMINGUEZ	7306002056	M-1.5	Restricted heavy manufacturing	M-1.5-IP	Restricted heavy manufacturing	M-1.5 to M-1.5-IP	0.3268
2 Gateway Planning Area	RANCHO DOMINGUEZ	7306002057	M-1.5	Restricted heavy manufacturing	M-1.5-IP	Restricted heavy manufacturing	M-1.5 to M-1.5-IP	3.8399
2 Gateway Planning Area	RANCHO DOMINGUEZ	7306002058	M-1.5	Restricted heavy manufacturing	M-1.5-IP	Restricted heavy manufacturing	M-1.5 to M-1.5-IP	1.3743
2 Gateway Planning Area	RANCHO DOMINGUEZ	7306002059	M-1.5	Restricted heavy manufacturing	M-1.5-IP	Restricted heavy manufacturing	M-1.5 to M-1.5-IP	3.3096
2 Gateway Planning Area	RANCHO DOMINGUEZ	7306002060	B-1	Buffer strip	B-1-IP	Buffer strip	B-1 to B-1-IP	0.2204
2 Gateway Planning Area	RANCHO DOMINGUEZ	7306002060	M-1.5	Restricted heavy manufacturing	M-1.5-IP	Restricted heavy manufacturing	M-1.5 to M-1.5-IP	1.2248
2 Gateway Planning Area	RANCHO DOMINGUEZ	7306002061	B-1	Buffer strip	B-1-IP	Buffer strip	B-1 to B-1-IP	0.3371
2 Gateway Planning Area	RANCHO DOMINGUEZ	7306002061	M-1.5	Restricted heavy manufacturing	M-1.5-IP	Restricted heavy manufacturing	M-1.5 to M-1.5-IP	1.5655
2 Gateway Planning Area	RANCHO DOMINGUEZ	7306002062	M-1.5	Restricted heavy manufacturing	M-1.5-IP	Restricted heavy manufacturing	M-1.5 to M-1.5-IP	2.9478
2 Gateway Planning Area	RANCHO DOMINGUEZ	7306002063	M-1.5	Restricted heavy manufacturing	M-1.5-IP	Restricted heavy manufacturing	M-1.5 to M-1.5-IP	2.9205

2 Gateway Planning Area	RANCHO DOMINGUEZ	7306002064	B-1	Buffer strip	B-1-IP	Buffer strip	B-1 to B-1-IP	0.3368
2 Gateway Planning Area	RANCHO DOMINGUEZ	7306002064	M-1.5	Restricted heavy manufacturing	M-1.5-IP	Restricted heavy manufacturing	M-1.5 to M-1.5-IP	2.1447
2 Gateway Planning Area	RANCHO DOMINGUEZ	7306002065	B-1	Buffer strip	B-1-IP	Buffer strip	B-1 to B-1-IP	0.2764
2 Gateway Planning Area	RANCHO DOMINGUEZ	7306002065	M-1.5	Restricted heavy manufacturing	M-1.5-IP	Restricted heavy manufacturing	M-1.5 to M-1.5-IP	2.1442
2 Gateway Planning Area	RANCHO DOMINGUEZ	7306003029	M-1.5	Restricted heavy manufacturing	M-1.5-IP	Restricted heavy manufacturing	M-1.5 to M-1.5-IP	6.0612
2 Gateway Planning Area	RANCHO DOMINGUEZ	7306003033	M-1.5	Restricted heavy manufacturing	M-1.5-IP	Restricted heavy manufacturing	M-1.5 to M-1.5-IP	1.5512
2 Gateway Planning Area	RANCHO DOMINGUEZ	7306003035	M-1.5	Restricted heavy manufacturing	M-1.5-IP	Restricted heavy manufacturing	M-1.5 to M-1.5-IP	1.8647
2 Gateway Planning Area	RANCHO DOMINGUEZ	7306003036	M-1.5	Restricted heavy manufacturing	M-1.5-IP	Restricted heavy manufacturing	M-1.5 to M-1.5-IP	1.6223
2 Gateway Planning Area	RANCHO DOMINGUEZ	7306003037	M-1.5	Restricted heavy manufacturing	M-1.5-IP	Restricted heavy manufacturing	M-1.5 to M-1.5-IP	2.6174
2 Gateway Planning Area	RANCHO DOMINGUEZ	7306003037	M-2	Heavy manufacturing	M-2-IP	Heavy manufacturing	M-2 to M-2-IP	0.3885
2 Gateway Planning Area	RANCHO DOMINGUEZ	7306003038	M-1.5	Restricted heavy manufacturing	M-1.5-IP	Restricted heavy manufacturing	M-1.5 to M-1.5-IP	1.3882
2 Gateway Planning Area	RANCHO DOMINGUEZ	7306003041	M-1.5	Restricted heavy manufacturing	M-1.5-IP	Restricted heavy manufacturing	M-1.5 to M-1.5-IP	4.0354
2 Gateway Planning Area	RANCHO DOMINGUEZ	7306003042	M-1.5	Restricted heavy manufacturing	M-1.5-IP	Restricted heavy manufacturing	M-1.5 to M-1.5-IP	2.4963
2 Gateway Planning Area	RANCHO DOMINGUEZ	7306003043	M-1.5	Restricted heavy manufacturing	M-1.5-IP	Restricted heavy manufacturing	M-1.5 to M-1.5-IP	0.3094
2 Gateway Planning Area	RANCHO DOMINGUEZ	7306003044	M-1.5	Restricted heavy manufacturing	M-1.5-IP	Restricted heavy manufacturing	M-1.5 to M-1.5-IP	4.5043
2 Gateway Planning Area	RANCHO DOMINGUEZ	7306003045	M-1.5	Restricted heavy manufacturing	M-1.5-IP	Restricted heavy manufacturing	M-1.5 to M-1.5-IP	0.3701
2 Gateway Planning Area	RANCHO DOMINGUEZ	7306003046	M-1.5	Restricted heavy manufacturing	M-1.5-IP	Restricted heavy manufacturing	M-1.5 to M-1.5-IP	0.4424
2 Gateway Planning Area	RANCHO DOMINGUEZ	7306003047	M-1.5	Restricted heavy manufacturing	M-1.5-IP	Restricted heavy manufacturing	M-1.5 to M-1.5-IP	2.0886
2 Gateway Planning Area	RANCHO DOMINGUEZ	7306003050	M-1.5	Restricted heavy manufacturing	M-1.5-IP	Restricted heavy manufacturing	M-1.5 to M-1.5-IP	0.7120
2 Gateway Planning Area	RANCHO DOMINGUEZ	7306003051	M-1.5	Restricted heavy manufacturing	M-1.5-IP	Restricted heavy manufacturing	M-1.5 to M-1.5-IP	2.7505
2 Gateway Planning Area	RANCHO DOMINGUEZ	7306003052	M-1.5	Restricted heavy manufacturing	M-1.5-IP	Restricted heavy manufacturing	M-1.5 to M-1.5-IP	0.6018
2 Gateway Planning Area	RANCHO DOMINGUEZ	7306003053	M-1.5	Restricted heavy manufacturing	M-1.5-IP	Restricted heavy manufacturing	M-1.5 to M-1.5-IP	0.4677
2 Gateway Planning Area	RANCHO DOMINGUEZ	7306003054	M-1.5	Restricted heavy manufacturing	M-1.5-IP	Restricted heavy manufacturing	M-1.5 to M-1.5-IP	1.8622
2 Gateway Planning Area	RANCHO DOMINGUEZ	7306003055	M-1.5	Restricted heavy manufacturing	M-1.5-IP	Restricted heavy manufacturing	M-1.5 to M-1.5-IP	2.1757
2 Gateway Planning Area	RANCHO DOMINGUEZ	7306003056	M-1.5	Restricted heavy manufacturing	M-1.5-IP	Restricted heavy manufacturing	M-1.5 to M-1.5-IP	0.3419
2 Gateway Planning Area	RANCHO DOMINGUEZ	7306003057	M-1.5	Restricted heavy manufacturing	M-1.5-IP	Restricted heavy manufacturing	M-1.5 to M-1.5-IP	0.6041
2 Gateway Planning Area	RANCHO DOMINGUEZ	7306003058	M-1.5	Restricted heavy manufacturing	M-1.5-IP	Restricted heavy manufacturing	M-1.5 to M-1.5-IP	0.3584
2 Gateway Planning Area	RANCHO DOMINGUEZ	7306003059	M-1.5	Restricted heavy manufacturing	M-1.5-IP	Restricted heavy manufacturing	M-1.5 to M-1.5-IP	4.6483
2 Gateway Planning Area	RANCHO DOMINGUEZ	7306003060	M-1.5	Restricted heavy manufacturing	M-1.5-IP	Restricted heavy manufacturing	M-1.5 to M-1.5-IP	1.3649
2 Gateway Planning Area	RANCHO DOMINGUEZ	7306003061	M-1.5	Restricted heavy manufacturing	M-1.5-IP	Restricted heavy manufacturing	M-1.5 to M-1.5-IP	0.5538
2 Gateway Planning Area	RANCHO DOMINGUEZ	7306004022	M-2	Heavy manufacturing	M-2-IP	Heavy manufacturing	M-2 to M-2-IP	2.0119
2 Gateway Planning Area	RANCHO DOMINGUEZ	7306004024	M-2	Heavy manufacturing	M-2-IP	Heavy manufacturing	M-2 to M-2-IP	9.1848
2 Gateway Planning Area	RANCHO DOMINGUEZ	7306004026	M-1.5	Restricted heavy manufacturing	M-1.5-IP	Restricted heavy manufacturing	M-1.5 to M-1.5-IP	1.2219
2 Gateway Planning Area	RANCHO DOMINGUEZ	7306004026	M-2	Heavy manufacturing	M-2-IP	Heavy manufacturing	M-2 to M-2-IP	0.4666
2 Gateway Planning Area	RANCHO DOMINGUEZ	7306004027	M-1.5	Restricted heavy manufacturing	M-1.5-IP	Restricted heavy manufacturing	M-1.5 to M-1.5-IP	0.8292
2 Gateway Planning Area	RANCHO DOMINGUEZ	7306004027	M-2	Heavy manufacturing	M-2-IP	Heavy manufacturing	M-2 to M-2-IP	0.6640
2 Gateway Planning Area	RANCHO DOMINGUEZ	7306004028	M-1.5	Restricted heavy manufacturing	M-1.5-IP	Restricted heavy manufacturing	M-1.5 to M-1.5-IP	0.1086
2 Gateway Planning Area	RANCHO DOMINGUEZ	7306004028	M-2	Heavy manufacturing	M-2-IP	Heavy manufacturing	M-2 to M-2-IP	0.5509
2 Gateway Planning Area	RANCHO DOMINGUEZ	7306004029	M-1.5	Restricted heavy manufacturing	M-1.5-IP	Restricted heavy manufacturing	M-1.5 to M-1.5-IP	0.9192
2 Gateway Planning Area	RANCHO DOMINGUEZ	7306004029	M-2	Heavy manufacturing	M-2-IP	Heavy manufacturing	M-2 to M-2-IP	1.8497
2 Gateway Planning Area	RANCHO DOMINGUEZ	7306004030	M-1.5	Restricted heavy manufacturing	M-1.5-IP	Restricted heavy manufacturing	M-1.5 to M-1.5-IP	0.1677
2 Gateway Planning Area	RANCHO DOMINGUEZ	7306004030	M-2	Heavy manufacturing	M-2-IP	Heavy manufacturing	M-2 to M-2-IP	1.8962
2 Gateway Planning Area	RANCHO DOMINGUEZ	7306004031	M-2	Heavy manufacturing	M-2-IP	Heavy manufacturing	M-2 to M-2-IP	4.5024
2 Gateway Planning Area	RANCHO DOMINGUEZ	7306004032	M-2	Heavy manufacturing	M-2-IP	Heavy manufacturing	M-2 to M-2-IP	5.6459
2 Gateway Planning Area	RANCHO DOMINGUEZ	7306004033	M-2	Heavy manufacturing	M-2-IP	Heavy manufacturing	M-2 to M-2-IP	1.9853
2 Gateway Planning Area	RANCHO DOMINGUEZ	7306004035	M-1.5	Restricted heavy manufacturing	M-1.5-IP	Restricted heavy manufacturing	M-1.5 to M-1.5-IP	1.5744
2 Gateway Planning Area	RANCHO DOMINGUEZ	7306004036	M-1.5	Restricted heavy manufacturing	M-1.5-IP	Restricted heavy manufacturing	M-1.5 to M-1.5-IP	2.6161
2 Gateway Planning Area	RANCHO DOMINGUEZ	7306004036	M-2	Heavy manufacturing	M-2-IP	Heavy manufacturing	M-2 to M-2-IP	0.3915
2 Gateway Planning Area	RANCHO DOMINGUEZ	7306004037	M-1.5	Restricted heavy manufacturing	M-1.5-IP	Restricted heavy manufacturing	M-1.5 to M-1.5-IP	0.2332
2 Gateway Planning Area	RANCHO DOMINGUEZ	7306004037	M-2	Heavy manufacturing	M-2-IP	Heavy manufacturing	M-2 to M-2-IP	1.2974
2 Gateway Planning Area	RANCHO DOMINGUEZ	7306006028	M-2	Heavy manufacturing	M-2-IP	Heavy manufacturing	M-2 to M-2-IP	0.9433
2 Gateway Planning Area	RANCHO DOMINGUEZ	7306006030	M-2	Heavy manufacturing	M-2-IP	Heavy manufacturing	M-2 to M-2-IP	6.2219
2 Gateway Planning Area	RANCHO DOMINGUEZ	7306006032	M-2	Heavy manufacturing	M-2-IP	Heavy manufacturing	M-2 to M-2-IP	8.6529
2 Gateway Planning Area	RANCHO DOMINGUEZ	7306006033	M-2	Heavy manufacturing	M-2-IP	Heavy manufacturing	M-2 to M-2-IP	3.5219
2 Gateway Planning Area	RANCHO DOMINGUEZ	7306006034	M-2	Heavy manufacturing	M-2-IP	Heavy manufacturing	M-2 to M-2-IP	3.7264
2 Gateway Planning Area	RANCHO DOMINGUEZ	7306006035	M-2	Heavy manufacturing	M-2-IP	Heavy manufacturing	M-2 to M-2-IP	1.3677
2 Gateway Planning Area	RANCHO DOMINGUEZ	7306006039	M-2	Heavy manufacturing	M-2-IP	Heavy manufacturing	M-2 to M-2-IP	1.6095
2 Gateway Planning Area	RANCHO DOMINGUEZ	7306006040	M-2	Heavy manufacturing	M-2-IP	Heavy manufacturing	M-2 to M-2-IP	8.5008
2 Gateway Planning Area	RANCHO DOMINGUEZ	7306006041	M-2	Heavy manufacturing	M-2-IP	Heavy manufacturing	M-2 to M-2-IP	7.6989
2 Gateway Planning Area	RANCHO DOMINGUEZ	7306006042	M-2	Heavy manufacturing	M-2-IP	Heavy manufacturing	M-2 to M-2-IP	1.8639
2 Gateway Planning Area	RANCHO DOMINGUEZ	7306006044	M-2	Heavy manufacturing	M-2-IP	Heavy manufacturing	M-2 to M-2-IP	2.2335
2 Gateway Planning Area	RANCHO DOMINGUEZ	7306006045	M-2	Heavy manufacturing	M-2-IP	Heavy manufacturing	M-2 to M-2-IP	1.0015
2 Gateway Planning Area	RANCHO DOMINGUEZ	7306006046	M-2	Heavy manufacturing	M-2-IP	Heavy manufacturing	M-2 to M-2-IP	7.7465
2 Gateway Planning Area	RANCHO DOMINGUEZ	7306009025	M-2	Heavy manufacturing	M-2-IP	Heavy manufacturing	M-2 to M-2-IP	1.1318
2 Gateway Planning Area	RANCHO DOMINGUEZ	7306009026	M-2	Heavy manufacturing	M-2-IP	Heavy manufacturing	M-2 to M-2-IP	2.2201
2 Gateway Planning Area	RANCHO DOMINGUEZ	7306009027	M-2	Heavy manufacturing	M-2-IP	Heavy manufacturing	M-2 to M-2-IP	2.4884
2 Gateway Planning Area	RANCHO DOMINGUEZ	7306009028	M-2	Heavy manufacturing	M-2-IP	Heavy manufacturing	M-2 to M-2-IP	2.4298
2 Gateway Planning Area	RANCHO DOMINGUEZ	7306009029	M-2	Heavy manufacturing	M-2-IP	Heavy manufacturing	M-2 to M-2-IP	3.2075

2 Gateway Planning Area	RANCHO DOMINGUEZ	7306009030	M-2	Heavy manufacturing	M-2-IP	Heavy manufacturing	M-2 to M-2-IP	2.1894
2 Gateway Planning Area	RANCHO DOMINGUEZ	7306012005	M-1.5	Restricted heavy manufacturing	M-1.5-IP	Restricted heavy manufacturing	M-1.5 to M-1.5-IP	2.2176
2 Gateway Planning Area	RANCHO DOMINGUEZ	7306012009	M-1.5	Restricted heavy manufacturing	M-1.5-IP	Restricted heavy manufacturing	M-1.5 to M-1.5-IP	5.0656
2 Gateway Planning Area	RANCHO DOMINGUEZ	7306012013	M-1.5	Restricted heavy manufacturing	M-1.5-IP	Restricted heavy manufacturing	M-1.5 to M-1.5-IP	0.9373
2 Gateway Planning Area	RANCHO DOMINGUEZ	7306012014	M-1.5	Restricted heavy manufacturing	M-1.5-IP	Restricted heavy manufacturing	M-1.5 to M-1.5-IP	0.8849
2 Gateway Planning Area	RANCHO DOMINGUEZ	7306012015	M-1.5	Restricted heavy manufacturing	M-1.5-IP	Restricted heavy manufacturing	M-1.5 to M-1.5-IP	0.8452
2 Gateway Planning Area	RANCHO DOMINGUEZ	7306012072	M-1.5	Restricted heavy manufacturing	M-1.5-IP	Restricted heavy manufacturing	M-1.5 to M-1.5-IP	1.1330
2 Gateway Planning Area	RANCHO DOMINGUEZ	7306012073	M-1.5	Restricted heavy manufacturing	M-1.5-IP	Restricted heavy manufacturing	M-1.5 to M-1.5-IP	0.3343
2 Gateway Planning Area	RANCHO DOMINGUEZ	7306012074	M-1.5	Restricted heavy manufacturing	M-1.5-IP	Restricted heavy manufacturing	M-1.5 to M-1.5-IP	0.6263
2 Gateway Planning Area	RANCHO DOMINGUEZ	7306012075	M-1.5	Restricted heavy manufacturing	M-1.5-IP	Restricted heavy manufacturing	M-1.5 to M-1.5-IP	0.3931
2 Gateway Planning Area	RANCHO DOMINGUEZ	7306012076	M-1.5	Restricted heavy manufacturing	M-1.5-IP	Restricted heavy manufacturing	M-1.5 to M-1.5-IP	0.9954
2 Gateway Planning Area	RANCHO DOMINGUEZ	7306012077	M-1.5	Restricted heavy manufacturing	M-1.5-IP	Restricted heavy manufacturing	M-1.5 to M-1.5-IP	0.6351
2 Gateway Planning Area	RANCHO DOMINGUEZ	7306012078	M-1.5	Restricted heavy manufacturing	M-1.5-IP	Restricted heavy manufacturing	M-1.5 to M-1.5-IP	0.6139
2 Gateway Planning Area	RANCHO DOMINGUEZ	7306012079	M-1.5	Restricted heavy manufacturing	M-1.5-IP	Restricted heavy manufacturing	M-1.5 to M-1.5-IP	0.3873
2 Gateway Planning Area	RANCHO DOMINGUEZ	7306012080	M-1.5	Restricted heavy manufacturing	M-1.5-IP	Restricted heavy manufacturing	M-1.5 to M-1.5-IP	0.6283
2 Gateway Planning Area	RANCHO DOMINGUEZ	7306012081	M-1.5	Restricted heavy manufacturing	M-1.5-IP	Restricted heavy manufacturing	M-1.5 to M-1.5-IP	0.3941
2 Gateway Planning Area	RANCHO DOMINGUEZ	7306012082	M-1.5	Restricted heavy manufacturing	M-1.5-IP	Restricted heavy manufacturing	M-1.5 to M-1.5-IP	1.1197
2 Gateway Planning Area	RANCHO DOMINGUEZ	7306012083	M-1.5	Restricted heavy manufacturing	M-1.5-IP	Restricted heavy manufacturing	M-1.5 to M-1.5-IP	1.5937
2 Gateway Planning Area	RANCHO DOMINGUEZ	7306012084	M-1.5	Restricted heavy manufacturing	M-1.5-IP	Restricted heavy manufacturing	M-1.5 to M-1.5-IP	1.4961
2 Gateway Planning Area	RANCHO DOMINGUEZ	7306012088	M-1.5	Restricted heavy manufacturing	M-1.5-IP	Restricted heavy manufacturing	M-1.5 to M-1.5-IP	0.7688
2 Gateway Planning Area	RANCHO DOMINGUEZ	7306012089	M-1.5	Restricted heavy manufacturing	M-1.5-IP	Restricted heavy manufacturing	M-1.5 to M-1.5-IP	0.5468
2 Gateway Planning Area	RANCHO DOMINGUEZ	7306012090	M-1.5	Restricted heavy manufacturing	M-1.5-IP	Restricted heavy manufacturing	M-1.5 to M-1.5-IP	1.3703
2 Gateway Planning Area	RANCHO DOMINGUEZ	7306012091	M-1.5	Restricted heavy manufacturing	M-1.5-IP	Restricted heavy manufacturing	M-1.5 to M-1.5-IP	1.4928
2 Gateway Planning Area	RANCHO DOMINGUEZ	7306012092	B-1	Buffer strip	B-1-IP	Buffer strip	B-1 to B-1-IP	0.3921
2 Gateway Planning Area	RANCHO DOMINGUEZ	7306012092	M-1.5	Restricted heavy manufacturing	M-1.5-IP	Restricted heavy manufacturing	M-1.5 to M-1.5-IP	1.1297
2 Gateway Planning Area	RANCHO DOMINGUEZ	7306012093	B-1	Buffer strip	B-1-IP	Buffer strip	B-1 to B-1-IP	0.2378
2 Gateway Planning Area	RANCHO DOMINGUEZ	7306012093	M-1.5	Restricted heavy manufacturing	M-1.5-IP	Restricted heavy manufacturing	M-1.5 to M-1.5-IP	1.2015
2 Gateway Planning Area	RANCHO DOMINGUEZ	7306012094	B-1	Buffer strip	B-1-IP	Buffer strip	B-1 to B-1-IP	0.1547
2 Gateway Planning Area	RANCHO DOMINGUEZ	7306012094	M-1.5	Restricted heavy manufacturing	M-1.5-IP	Restricted heavy manufacturing	M-1.5 to M-1.5-IP	0.8625
2 Gateway Planning Area	RANCHO DOMINGUEZ	7306012095	M-1.5	Restricted heavy manufacturing	M-1.5-IP	Restricted heavy manufacturing	M-1.5 to M-1.5-IP	2.1167
2 Gateway Planning Area	RANCHO DOMINGUEZ	7306012097	M-1.5	Restricted heavy manufacturing	M-1.5-IP	Restricted heavy manufacturing	M-1.5 to M-1.5-IP	0.6687
2 Gateway Planning Area	RANCHO DOMINGUEZ	7306013006	M-1.5	Restricted heavy manufacturing	M-1.5-IP	Restricted heavy manufacturing	M-1.5 to M-1.5-IP	3.9940
2 Gateway Planning Area	RANCHO DOMINGUEZ	7306013012	M-1.5	Restricted heavy manufacturing	M-1.5-IP	Restricted heavy manufacturing	M-1.5 to M-1.5-IP	3.0694
2 Gateway Planning Area	RANCHO DOMINGUEZ	7306013013	M-1.5	Restricted heavy manufacturing	M-1.5-IP	Restricted heavy manufacturing	M-1.5 to M-1.5-IP	4.9117
2 Gateway Planning Area	RANCHO DOMINGUEZ	7306013022	M-1.5	Restricted heavy manufacturing	M-1.5-IP	Restricted heavy manufacturing	M-1.5 to M-1.5-IP	1.4874
2 Gateway Planning Area	RANCHO DOMINGUEZ	7306013027	M-1.5	Restricted heavy manufacturing	M-1.5-IP	Restricted heavy manufacturing	M-1.5 to M-1.5-IP	6.0077
2 Gateway Planning Area	RANCHO DOMINGUEZ	7306013037	B-1	Buffer strip	B-1-IP	Buffer strip	B-1 to B-1-IP	0.5905
2 Gateway Planning Area	RANCHO DOMINGUEZ	7306013037	M-1.5	Restricted heavy manufacturing	M-1.5-IP	Restricted heavy manufacturing	M-1.5 to M-1.5-IP	3.5362
2 Gateway Planning Area	RANCHO DOMINGUEZ	7306013038	M-1.5	Restricted heavy manufacturing	M-1.5-IP	Restricted heavy manufacturing	M-1.5 to M-1.5-IP	2.4116
2 Gateway Planning Area	RANCHO DOMINGUEZ	7306013039	M-1.5	Restricted heavy manufacturing	M-1.5-IP	Restricted heavy manufacturing	M-1.5 to M-1.5-IP	1.7093
2 Gateway Planning Area	RANCHO DOMINGUEZ	7306013040	B-1	Buffer strip	B-1-IP	Buffer strip	B-1 to B-1-IP	0.3378
2 Gateway Planning Area	RANCHO DOMINGUEZ	7306013040	M-1.5	Restricted heavy manufacturing	M-1.5-IP	Restricted heavy manufacturing	M-1.5 to M-1.5-IP	1.1499
2 Gateway Planning Area	RANCHO DOMINGUEZ	7306013041	M-1.5	Restricted heavy manufacturing	M-1.5-IP	Restricted heavy manufacturing	M-1.5 to M-1.5-IP	1.4416
2 Gateway Planning Area	RANCHO DOMINGUEZ	7306013042	M-1.5	Restricted heavy manufacturing	M-1.5-IP	Restricted heavy manufacturing	M-1.5 to M-1.5-IP	0.9527
2 Gateway Planning Area	RANCHO DOMINGUEZ	7306013043	M-1.5	Restricted heavy manufacturing	M-1.5-IP	Restricted heavy manufacturing	M-1.5 to M-1.5-IP	1.5462
2 Gateway Planning Area	RANCHO DOMINGUEZ	7306013044	M-1.5	Restricted heavy manufacturing	M-1.5-IP	Restricted heavy manufacturing	M-1.5 to M-1.5-IP	1.5691
2 Gateway Planning Area	RANCHO DOMINGUEZ	7306013045	M-1.5	Restricted heavy manufacturing	M-1.5-IP	Restricted heavy manufacturing	M-1.5 to M-1.5-IP	1.5205
2 Gateway Planning Area	RANCHO DOMINGUEZ	7306014007	M-1.5	Restricted heavy manufacturing	M-1.5-IP	Restricted heavy manufacturing	M-1.5 to M-1.5-IP	4.7683
2 Gateway Planning Area	RANCHO DOMINGUEZ	7306014009	M-1.5	Restricted heavy manufacturing	M-1.5-IP	Restricted heavy manufacturing	M-1.5 to M-1.5-IP	9.3426
2 Gateway Planning Area	RANCHO DOMINGUEZ	7306014025	M-1.5	Restricted heavy manufacturing	M-1.5-IP	Restricted heavy manufacturing	M-1.5 to M-1.5-IP	4.4991
2 Gateway Planning Area	RANCHO DOMINGUEZ	7306014045	M-1.5	Restricted heavy manufacturing	M-1.5-IP	Restricted heavy manufacturing	M-1.5 to M-1.5-IP	9.9166
2 Gateway Planning Area	RANCHO DOMINGUEZ	7306014046	M-2	Heavy manufacturing	M-2-IP	Heavy manufacturing	M-2 to M-2-IP	2.7406
2 Gateway Planning Area	RANCHO DOMINGUEZ	7306014047	M-1.5	Restricted heavy manufacturing	M-1.5-IP	Restricted heavy manufacturing	M-1.5 to M-1.5-IP	0.3989
2 Gateway Planning Area	RANCHO DOMINGUEZ	7306014049	M-1.5	Restricted heavy manufacturing	M-1.5-IP	Restricted heavy manufacturing	M-1.5 to M-1.5-IP	2.4806
2 Gateway Planning Area	RANCHO DOMINGUEZ	7306014050	M-1.5	Restricted heavy manufacturing	M-1.5-IP	Restricted heavy manufacturing	M-1.5 to M-1.5-IP	2.1132
2 Gateway Planning Area	RANCHO DOMINGUEZ	7306014051	M-1.5	Restricted heavy manufacturing	M-1.5-IP	Restricted heavy manufacturing	M-1.5 to M-1.5-IP	2.3559
2 Gateway Planning Area	RANCHO DOMINGUEZ	7306014052	M-1.5	Restricted heavy manufacturing	M-1.5-IP	Restricted heavy manufacturing	M-1.5 to M-1.5-IP	0.1573
2 Gateway Planning Area	RANCHO DOMINGUEZ	7306014053	M-1.5	Restricted heavy manufacturing	M-1.5-IP	Restricted heavy manufacturing	M-1.5 to M-1.5-IP	4.0851
2 Gateway Planning Area	RANCHO DOMINGUEZ	7306014054	M-1.5	Restricted heavy manufacturing	M-1.5-IP	Restricted heavy manufacturing	M-1.5 to M-1.5-IP	8.4682
2 Gateway Planning Area	RANCHO DOMINGUEZ	7306014056	M-2-DP	Heavy manufacturing	M-2-DP-IP	Heavy manufacturing	M-2-DP to M-2-DP-IP	1.6672
2 Gateway Planning Area	RANCHO DOMINGUEZ	7306014057	M-2-DP	Heavy manufacturing	M-2-DP-IP	Heavy manufacturing	M-2-DP to M-2-DP-IP	0.9998
2 Gateway Planning Area	RANCHO DOMINGUEZ	7306014061	M-1.5	Restricted heavy manufacturing	M-1.5-IP	Restricted heavy manufacturing	M-1.5 to M-1.5-IP	10.8134
2 Gateway Planning Area	RANCHO DOMINGUEZ	7306014062	M-1.5	Restricted heavy manufacturing	M-1.5-IP	Restricted heavy manufacturing	M-1.5 to M-1.5-IP	7.3180
2 Gateway Planning Area	RANCHO DOMINGUEZ	7306015011	M-2	Heavy manufacturing	M-2-IP	Heavy manufacturing	M-2 to M-2-IP	2.6597
2 Gateway Planning Area	RANCHO DOMINGUEZ	7306015013	M-2	Heavy manufacturing	M-2-IP	Heavy manufacturing	M-2 to M-2-IP	2.6047
2 Gateway Planning Area	RANCHO DOMINGUEZ	7306015015	M-2	Heavy manufacturing	M-2-IP	Heavy manufacturing	M-2 to M-2-IP	3.5113
2 Gateway Planning Area	RANCHO DOMINGUEZ	7306015016	M-2	Heavy manufacturing	M-2-IP	Heavy manufacturing	M-2 to M-2-IP	4.1417
2 Gateway Planning Area	RANCHO DOMINGUEZ	7306015018	M-2	Heavy manufacturing	M-2-IP	Heavy manufacturing	M-2 to M-2-IP	6.3140

2 Gateway Planning Area	RANCHO DOMINGUEZ	7306015019	M-2	Heavy manufacturing	M-2-IP	Heavy manufacturing	M-2 to M-2-IP	2.4971
2 Gateway Planning Area	RANCHO DOMINGUEZ	7306015020	M-2	Heavy manufacturing	M-2-IP	Heavy manufacturing	M-2 to M-2-IP	3.1791
2 Gateway Planning Area	RANCHO DOMINGUEZ	7306015021	M-2	Heavy manufacturing	M-2-IP	Heavy manufacturing	M-2 to M-2-IP	6.3567
2 Gateway Planning Area	RANCHO DOMINGUEZ	7306017001	M-2	Heavy manufacturing	M-2-IP	Heavy manufacturing	M-2 to M-2-IP	2.0071
2 Gateway Planning Area	RANCHO DOMINGUEZ	7306017007	M-2	Heavy manufacturing	M-2-IP	Heavy manufacturing	M-2 to M-2-IP	2.9463
2 Gateway Planning Area	RANCHO DOMINGUEZ	7306017009	M-2	Heavy manufacturing	M-2-IP	Heavy manufacturing	M-2 to M-2-IP	4.9749
2 Gateway Planning Area	RANCHO DOMINGUEZ	7306017011	M-2	Heavy manufacturing	M-2-IP	Heavy manufacturing	M-2 to M-2-IP	1.1239
2 Gateway Planning Area	RANCHO DOMINGUEZ	7306017012	M-2	Heavy manufacturing	M-2-IP	Heavy manufacturing	M-2 to M-2-IP	5.0002
2 Gateway Planning Area	RANCHO DOMINGUEZ	7306017013	M-2	Heavy manufacturing	M-2-IP	Heavy manufacturing	M-2 to M-2-IP	3.0072
2 Gateway Planning Area	RANCHO DOMINGUEZ	7306017015	M-2	Heavy manufacturing	M-2-IP	Heavy manufacturing	M-2 to M-2-IP	2.7916
2 Gateway Planning Area	RANCHO DOMINGUEZ	7306017016	M-2	Heavy manufacturing	M-2-IP	Heavy manufacturing	M-2 to M-2-IP	2.0891
2 Gateway Planning Area	RANCHO DOMINGUEZ	7306018030	M-2	Heavy manufacturing	M-2-IP	Heavy manufacturing	M-2 to M-2-IP	19.9675
2 Gateway Planning Area	RANCHO DOMINGUEZ	7306018031	M-2	Heavy manufacturing	M-2-IP	Heavy manufacturing	M-2 to M-2-IP	8.7003
2 Gateway Planning Area	RANCHO DOMINGUEZ	7306018032	M-2	Heavy manufacturing	M-2-IP	Heavy manufacturing	M-2 to M-2-IP	4.7957
2 Gateway Planning Area	RANCHO DOMINGUEZ	7306018039	M-2	Heavy manufacturing	M-2-IP	Heavy manufacturing	M-2 to M-2-IP	3.5238
2 Gateway Planning Area	RANCHO DOMINGUEZ	7306018042	M-2	Heavy manufacturing	M-2-IP	Heavy manufacturing	M-2 to M-2-IP	5.0446
2 Gateway Planning Area	RANCHO DOMINGUEZ	7306018043	M-2	Heavy manufacturing	M-2-IP	Heavy manufacturing	M-2 to M-2-IP	2.7445
2 Gateway Planning Area	RANCHO DOMINGUEZ	7306018044	M-2	Heavy manufacturing	M-2-IP	Heavy manufacturing	M-2 to M-2-IP	1.0949
2 Gateway Planning Area	RANCHO DOMINGUEZ	7306018045	M-2	Heavy manufacturing	M-2-IP	Heavy manufacturing	M-2 to M-2-IP	3.0855
2 Gateway Planning Area	RANCHO DOMINGUEZ	7306018046	M-2	Heavy manufacturing	M-2-IP	Heavy manufacturing	M-2 to M-2-IP	0.4135
2 Gateway Planning Area	RANCHO DOMINGUEZ	7306019018	M-2	Heavy manufacturing	M-2-IP	Heavy manufacturing	M-2 to M-2-IP	0.7030
2 Gateway Planning Area	RANCHO DOMINGUEZ	7306019034	M-2	Heavy manufacturing	M-2-IP	Heavy manufacturing	M-2 to M-2-IP	2.9238
2 Gateway Planning Area	RANCHO DOMINGUEZ	7306019055	M-2	Heavy manufacturing	M-2-IP	Heavy manufacturing	M-2 to M-2-IP	4.2371
2 Gateway Planning Area	RANCHO DOMINGUEZ	7306019056	M-2	Heavy manufacturing	M-2-IP	Heavy manufacturing	M-2 to M-2-IP	5.2454
2 Gateway Planning Area	RANCHO DOMINGUEZ	7306019057	M-2	Heavy manufacturing	M-2-IP	Heavy manufacturing	M-2 to M-2-IP	5.6668
2 Gateway Planning Area	RANCHO DOMINGUEZ	7306019059	M-2	Heavy manufacturing	M-2-IP	Heavy manufacturing	M-2 to M-2-IP	6.9872
2 Gateway Planning Area	RANCHO DOMINGUEZ	7306019080	M-2	Heavy manufacturing	M-2-IP	Heavy manufacturing	M-2 to M-2-IP	3.1969
2 Gateway Planning Area	RANCHO DOMINGUEZ	7306019084	M-2	Heavy manufacturing	M-2-IP	Heavy manufacturing	M-2 to M-2-IP	2.7958
2 Gateway Planning Area	RANCHO DOMINGUEZ	7306019086	M-2	Heavy manufacturing	M-2-IP	Heavy manufacturing	M-2 to M-2-IP	2.7094
2 Gateway Planning Area	RANCHO DOMINGUEZ	7306019087	M-2	Heavy manufacturing	M-2-IP	Heavy manufacturing	M-2 to M-2-IP	2.3456
2 Gateway Planning Area	RANCHO DOMINGUEZ	7306019089	M-2	Heavy manufacturing	M-2-IP	Heavy manufacturing	M-2 to M-2-IP	3.6939
2 Gateway Planning Area	RANCHO DOMINGUEZ	7306019092	M-2	Heavy manufacturing	M-2-IP	Heavy manufacturing	M-2 to M-2-IP	4.8226
2 Gateway Planning Area	RANCHO DOMINGUEZ	7306019095	M-2	Heavy manufacturing	M-2-IP	Heavy manufacturing	M-2 to M-2-IP	4.7052
2 Gateway Planning Area	RANCHO DOMINGUEZ	7306019096	M-2	Heavy manufacturing	M-2-IP	Heavy manufacturing	M-2 to M-2-IP	8.2332
2 Gateway Planning Area	RANCHO DOMINGUEZ	7306019097	M-2	Heavy manufacturing	M-2-IP	Heavy manufacturing	M-2 to M-2-IP	0.9935
2 Gateway Planning Area	RANCHO DOMINGUEZ	7306019098	M-2	Heavy manufacturing	M-2-IP	Heavy manufacturing	M-2 to M-2-IP	0.8873
2 Gateway Planning Area	RANCHO DOMINGUEZ	7306019099	M-2	Heavy manufacturing	M-2-IP	Heavy manufacturing	M-2 to M-2-IP	0.8871
2 Gateway Planning Area	RANCHO DOMINGUEZ	7306019100	M-2	Heavy manufacturing	M-2-IP	Heavy manufacturing	M-2 to M-2-IP	1.0545
2 Gateway Planning Area	RANCHO DOMINGUEZ	7306020018	M-1.5	Restricted heavy manufacturing	M-1.5-IP	Restricted heavy manufacturing	M-1.5 to M-1.5-IP	1.0379
2 Gateway Planning Area	RANCHO DOMINGUEZ	7306020019	M-1.5	Restricted heavy manufacturing	M-1.5-IP	Restricted heavy manufacturing	M-1.5 to M-1.5-IP	0.6238
2 Gateway Planning Area	RANCHO DOMINGUEZ	7306020019	M-2	Heavy manufacturing	M-2-IP	Heavy manufacturing	M-2 to M-2-IP	1.8151
2 Gateway Planning Area	RANCHO DOMINGUEZ	7306020020	M-1.5	Restricted heavy manufacturing	M-1.5-IP	Restricted heavy manufacturing	M-1.5 to M-1.5-IP	0.1070
2 Gateway Planning Area	RANCHO DOMINGUEZ	7306020021	M-1.5	Restricted heavy manufacturing	M-1.5-IP	Restricted heavy manufacturing	M-1.5 to M-1.5-IP	3.5876
2 Gateway Planning Area	RANCHO DOMINGUEZ	7306020021	M-2	Heavy manufacturing	M-2-IP	Heavy manufacturing	M-2 to M-2-IP	0.0005
2 Gateway Planning Area	RANCHO DOMINGUEZ	7306020032	M-2	Heavy manufacturing	M-2-IP	Heavy manufacturing	M-2 to M-2-IP	0.9383
2 Gateway Planning Area	RANCHO DOMINGUEZ	7306020033	M-2	Heavy manufacturing	M-2-IP	Heavy manufacturing	M-2 to M-2-IP	0.7575
2 Gateway Planning Area	RANCHO DOMINGUEZ	7306020034	M-2	Heavy manufacturing	M-2-IP	Heavy manufacturing	M-2 to M-2-IP	0.8235
2 Gateway Planning Area	RANCHO DOMINGUEZ	7306020035	M-2	Heavy manufacturing	M-2-IP	Heavy manufacturing	M-2 to M-2-IP	0.7740
2 Gateway Planning Area	RANCHO DOMINGUEZ	7306020037	M-2	Heavy manufacturing	M-2-IP	Heavy manufacturing	M-2 to M-2-IP	1.2575
2 Gateway Planning Area	RANCHO DOMINGUEZ	7306020038	M-2	Heavy manufacturing	M-2-IP	Heavy manufacturing	M-2 to M-2-IP	4.7348
2 Gateway Planning Area	RANCHO DOMINGUEZ	7306020039	M-1.5	Restricted heavy manufacturing	M-1.5-IP	Restricted heavy manufacturing	M-1.5 to M-1.5-IP	2.3091
2 Gateway Planning Area	RANCHO DOMINGUEZ	7306020040	M-1.5	Restricted heavy manufacturing	M-1.5-IP	Restricted heavy manufacturing	M-1.5 to M-1.5-IP	0.3536
2 Gateway Planning Area	RANCHO DOMINGUEZ	7306020041	M-1.5	Restricted heavy manufacturing	M-1.5-IP	Restricted heavy manufacturing	M-1.5 to M-1.5-IP	2.4603
2 Gateway Planning Area	RANCHO DOMINGUEZ	7306020042	M-1.5	Restricted heavy manufacturing	M-1.5-IP	Restricted heavy manufacturing	M-1.5 to M-1.5-IP	0.6849
2 Gateway Planning Area	RANCHO DOMINGUEZ	7306020042	M-2	Heavy manufacturing	M-2-IP	Heavy manufacturing	M-2 to M-2-IP	1.5008
2 Gateway Planning Area	RANCHO DOMINGUEZ	7306020043	M-2	Heavy manufacturing	M-2-IP	Heavy manufacturing	M-2 to M-2-IP	4.5369
2 Gateway Planning Area	RANCHO DOMINGUEZ	7306020044	M-2	Heavy manufacturing	M-2-IP	Heavy manufacturing	M-2 to M-2-IP	0.8147
2 Gateway Planning Area	RANCHO DOMINGUEZ	7306020046	M-1.5	Restricted heavy manufacturing	M-1.5-IP	Restricted heavy manufacturing	M-1.5 to M-1.5-IP	7.7985
2 Gateway Planning Area	RANCHO DOMINGUEZ	7306020047	M-1.5	Restricted heavy manufacturing	M-1.5-IP	Restricted heavy manufacturing	M-1.5 to M-1.5-IP	1.6698
2 Gateway Planning Area	RANCHO DOMINGUEZ	7306020047	M-2	Heavy manufacturing	M-2-IP	Heavy manufacturing	M-2 to M-2-IP	0.7776
2 Gateway Planning Area	RANCHO DOMINGUEZ	7306021005	M-1.5	Restricted heavy manufacturing	M-1.5-IP	Restricted heavy manufacturing	M-1.5 to M-1.5-IP	0.6382
2 Gateway Planning Area	RANCHO DOMINGUEZ	7306021007	M-1.5	Restricted heavy manufacturing	M-1.5-IP	Restricted heavy manufacturing	M-1.5 to M-1.5-IP	0.3212
2 Gateway Planning Area	RANCHO DOMINGUEZ	7306021008	M-1.5	Restricted heavy manufacturing	M-1.5-IP	Restricted heavy manufacturing	M-1.5 to M-1.5-IP	3.5563
2 Gateway Planning Area	RANCHO DOMINGUEZ	7306021011	M-2	Heavy manufacturing	M-2-IP	Heavy manufacturing	M-2 to M-2-IP	3.4009
2 Gateway Planning Area	RANCHO DOMINGUEZ	7306021015	M-2	Heavy manufacturing	M-2-IP	Heavy manufacturing	M-2 to M-2-IP	1.6488
2 Gateway Planning Area	RANCHO DOMINGUEZ	7306021016	M-2	Heavy manufacturing	M-2-IP	Heavy manufacturing	M-2 to M-2-IP	2.8002
2 Gateway Planning Area	RANCHO DOMINGUEZ	7306021018	M-2	Heavy manufacturing	M-2-IP	Heavy manufacturing	M-2 to M-2-IP	7.7943
2 Gateway Planning Area	RANCHO DOMINGUEZ	7306021020	M-2	Heavy manufacturing	M-2-IP	Heavy manufacturing	M-2 to M-2-IP	2.4570

2 Gateway Planning Area	RANCHO DOMINGUEZ	7306021021	M-2	Heavy manufacturing	M-2-IP	Heavy manufacturing	M-2 to M-2-IP	2.0552
2 Gateway Planning Area	RANCHO DOMINGUEZ	7306021028	M-1.5	Restricted heavy manufacturing	M-1.5-IP	Restricted heavy manufacturing	M-1.5 to M-1.5-IP	1.4777
2 Gateway Planning Area	RANCHO DOMINGUEZ	7306021028	M-2	Heavy manufacturing	M-2-IP	Heavy manufacturing	M-2 to M-2-IP	0.0050
2 Gateway Planning Area	RANCHO DOMINGUEZ	7306021029	M-1.5	Restricted heavy manufacturing	M-1.5-IP	Restricted heavy manufacturing	M-1.5 to M-1.5-IP	0.6478
2 Gateway Planning Area	RANCHO DOMINGUEZ	7306021029	M-2	Heavy manufacturing	M-2-IP	Heavy manufacturing	M-2 to M-2-IP	1.2504
2 Gateway Planning Area	RANCHO DOMINGUEZ	7306021030	M-2	Heavy manufacturing	M-2-IP	Heavy manufacturing	M-2 to M-2-IP	3.9348
2 Gateway Planning Area	RANCHO DOMINGUEZ	7306021033	M-1.5	Restricted heavy manufacturing	M-1.5-IP	Restricted heavy manufacturing	M-1.5 to M-1.5-IP	1.1222
2 Gateway Planning Area	RANCHO DOMINGUEZ	7306022035	M-1.5	Restricted heavy manufacturing	M-1.5-IP	Restricted heavy manufacturing	M-1.5 to M-1.5-IP	0.1443
2 Gateway Planning Area	RANCHO DOMINGUEZ	7306022039	M-1.5	Restricted heavy manufacturing	M-1.5-IP	Restricted heavy manufacturing	M-1.5 to M-1.5-IP	0.1943
2 Gateway Planning Area	RANCHO DOMINGUEZ	7306022040	M-1.5	Restricted heavy manufacturing	M-1.5-IP	Restricted heavy manufacturing	M-1.5 to M-1.5-IP	3.7194
2 Gateway Planning Area	RANCHO DOMINGUEZ	7306022041	M-1.5	Restricted heavy manufacturing	M-1.5-IP	Restricted heavy manufacturing	M-1.5 to M-1.5-IP	0.1079
2 Gateway Planning Area	RANCHO DOMINGUEZ	7318007022	M-2	Heavy manufacturing	M-2-IP	Heavy manufacturing	M-2 to M-2-IP	1.0734
2 Gateway Planning Area	RANCHO DOMINGUEZ	7318007033	M-2	Heavy manufacturing	M-2-IP	Heavy manufacturing	M-2 to M-2-IP	0.8350
2 Gateway Planning Area	RANCHO DOMINGUEZ	7318007034	M-2	Heavy manufacturing	M-2-IP	Heavy manufacturing	M-2 to M-2-IP	0.8375
2 Gateway Planning Area	RANCHO DOMINGUEZ	7318007036	M-2	Heavy manufacturing	M-2-IP	Heavy manufacturing	M-2 to M-2-IP	1.1990
2 Gateway Planning Area	RANCHO DOMINGUEZ	7318007043	M-2	Heavy manufacturing	M-2-IP	Heavy manufacturing	M-2 to M-2-IP	3.3472
2 Gateway Planning Area	RANCHO DOMINGUEZ	7318007045	M-2	Heavy manufacturing	M-2-IP	Heavy manufacturing	M-2 to M-2-IP	0.7007
2 Gateway Planning Area	RANCHO DOMINGUEZ	7318007046	M-2	Heavy manufacturing	M-2-IP	Heavy manufacturing	M-2 to M-2-IP	1.1595
2 Gateway Planning Area	RANCHO DOMINGUEZ	7318007057	M-2	Heavy manufacturing	M-2-IP	Heavy manufacturing	M-2 to M-2-IP	1.0912
2 Gateway Planning Area	RANCHO DOMINGUEZ	7318007058	M-2	Heavy manufacturing	M-2-IP	Heavy manufacturing	M-2 to M-2-IP	0.8526
2 Gateway Planning Area	RANCHO DOMINGUEZ	7318007059	M-2	Heavy manufacturing	M-2-IP	Heavy manufacturing	M-2 to M-2-IP	1.1917
2 Gateway Planning Area	RANCHO DOMINGUEZ	7318007060	M-2	Heavy manufacturing	M-2-IP	Heavy manufacturing	M-2 to M-2-IP	1.0898
2 Gateway Planning Area	RANCHO DOMINGUEZ	7318007061	M-2	Heavy manufacturing	M-2-IP	Heavy manufacturing	M-2 to M-2-IP	1.2419
2 Gateway Planning Area	RANCHO DOMINGUEZ	7318007063	M-2	Heavy manufacturing	M-2-IP	Heavy manufacturing	M-2 to M-2-IP	1.2210
2 Gateway Planning Area	RANCHO DOMINGUEZ	7318007064	M-2	Heavy manufacturing	M-2-IP	Heavy manufacturing	M-2 to M-2-IP	0.7289
2 Gateway Planning Area	RANCHO DOMINGUEZ	7318007065	M-2	Heavy manufacturing	M-2-IP	Heavy manufacturing	M-2 to M-2-IP	1.5042
2 Gateway Planning Area	RANCHO DOMINGUEZ	7318007071	M-2	Heavy manufacturing	M-2-IP	Heavy manufacturing	M-2 to M-2-IP	0.9669
2 Gateway Planning Area	RANCHO DOMINGUEZ	7318007072	M-2	Heavy manufacturing	M-2-IP	Heavy manufacturing	M-2 to M-2-IP	1.0364
2 Gateway Planning Area	RANCHO DOMINGUEZ	7318008028	C-M-DP	Commercial manufacturing	M-2-IP	Heavy manufacturing	C-M-DP to M-2-IP	0.5134
2 Gateway Planning Area	RANCHO DOMINGUEZ	7318008028	M-2	Heavy manufacturing	M-2-IP	Heavy manufacturing	M-2 to M-2-IP	0.5330
2 Gateway Planning Area	RANCHO DOMINGUEZ	7318008031	M-2	Heavy manufacturing	M-2-IP	Heavy manufacturing	M-2 to M-2-IP	54.7658
2 Gateway Planning Area	RANCHO DOMINGUEZ	7318009028	M-2	Heavy manufacturing	M-2-IP	Heavy manufacturing	M-2 to M-2-IP	2.9816
2 Gateway Planning Area	RANCHO DOMINGUEZ	7318009032	M-2	Heavy manufacturing	M-2-IP	Heavy manufacturing	M-2 to M-2-IP	2.8832
2 Gateway Planning Area	RANCHO DOMINGUEZ	7318009033	M-2	Heavy manufacturing	M-2-IP	Heavy manufacturing	M-2 to M-2-IP	2.3411
2 Gateway Planning Area	RANCHO DOMINGUEZ	7318009034	M-2	Heavy manufacturing	M-2-IP	Heavy manufacturing	M-2 to M-2-IP	4.7806
2 Gateway Planning Area	RANCHO DOMINGUEZ	7318009037	M-2	Heavy manufacturing	M-2-IP	Heavy manufacturing	M-2 to M-2-IP	5.5028
2 Gateway Planning Area	RANCHO DOMINGUEZ	7318009043	M-2	Heavy manufacturing	M-2-IP	Heavy manufacturing	M-2 to M-2-IP	2.0621
2 Gateway Planning Area	RANCHO DOMINGUEZ	7318009052	M-2	Heavy manufacturing	M-2-IP	Heavy manufacturing	M-2 to M-2-IP	3.7224
2 Gateway Planning Area	RANCHO DOMINGUEZ	7318009054	M-2	Heavy manufacturing	M-2-IP	Heavy manufacturing	M-2 to M-2-IP	3.5292
2 Gateway Planning Area	RANCHO DOMINGUEZ	7318009057	M-2	Heavy manufacturing	M-2-IP	Heavy manufacturing	M-2 to M-2-IP	7.0008
2 Gateway Planning Area	RANCHO DOMINGUEZ	7318009065	M-2	Heavy manufacturing	M-2-IP	Heavy manufacturing	M-2 to M-2-IP	1.7979
2 Gateway Planning Area	RANCHO DOMINGUEZ	7318009066	M-2	Heavy manufacturing	M-2-IP	Heavy manufacturing	M-2 to M-2-IP	2.1280
2 Gateway Planning Area	RANCHO DOMINGUEZ	7318009069	M-2	Heavy manufacturing	M-2-IP	Heavy manufacturing	M-2 to M-2-IP	1.2285
2 Gateway Planning Area	RANCHO DOMINGUEZ	7318009070	M-2	Heavy manufacturing	M-2-IP	Heavy manufacturing	M-2 to M-2-IP	3.2682
2 Gateway Planning Area	RANCHO DOMINGUEZ	7318009071	M-2	Heavy manufacturing	M-2-IP	Heavy manufacturing	M-2 to M-2-IP	2.2213
2 Gateway Planning Area	RANCHO DOMINGUEZ	7318009089	M-2	Heavy manufacturing	M-2-IP	Heavy manufacturing	M-2 to M-2-IP	2.3507
2 Gateway Planning Area	RANCHO DOMINGUEZ	7318009091	M-2	Heavy manufacturing	M-2-IP	Heavy manufacturing	M-2 to M-2-IP	3.2555
2 Gateway Planning Area	RANCHO DOMINGUEZ	7318009093	M-2	Heavy manufacturing	M-2-IP	Heavy manufacturing	M-2 to M-2-IP	4.0538
2 Gateway Planning Area	RANCHO DOMINGUEZ	7318009096	M-2	Heavy manufacturing	M-2-IP	Heavy manufacturing	M-2 to M-2-IP	2.5235
2 Gateway Planning Area	RANCHO DOMINGUEZ	7318009103	M-2	Heavy manufacturing	M-2-IP	Heavy manufacturing	M-2 to M-2-IP	2.4420
2 Gateway Planning Area	RANCHO DOMINGUEZ	7318009104	M-2	Heavy manufacturing	M-2-IP	Heavy manufacturing	M-2 to M-2-IP	2.8266
2 Gateway Planning Area	RANCHO DOMINGUEZ	7318009105	M-2	Heavy manufacturing	M-2-IP	Heavy manufacturing	M-2 to M-2-IP	4.9715
2 Gateway Planning Area	RANCHO DOMINGUEZ	7318009109	M-2	Heavy manufacturing	M-2-IP	Heavy manufacturing	M-2 to M-2-IP	4.7306
2 Gateway Planning Area	RANCHO DOMINGUEZ	7318009110	M-2	Heavy manufacturing	M-2-IP	Heavy manufacturing	M-2 to M-2-IP	5.2409
2 Gateway Planning Area	RANCHO DOMINGUEZ	7318009114	M-2	Heavy manufacturing	M-2-IP	Heavy manufacturing	M-2 to M-2-IP	1.0626
2 Gateway Planning Area	RANCHO DOMINGUEZ	7318009116	M-2	Heavy manufacturing	M-2-IP	Heavy manufacturing	M-2 to M-2-IP	2.7323
2 Gateway Planning Area	RANCHO DOMINGUEZ	7318009117	M-2	Heavy manufacturing	M-2-IP	Heavy manufacturing	M-2 to M-2-IP	3.2437
2 Gateway Planning Area	RANCHO DOMINGUEZ	7318009119	M-2	Heavy manufacturing	M-2-IP	Heavy manufacturing	M-2 to M-2-IP	8.7041
2 Gateway Planning Area	RANCHO DOMINGUEZ	7318009120	M-2	Heavy manufacturing	M-2-IP	Heavy manufacturing	M-2 to M-2-IP	6.4872
2 Gateway Planning Area	RANCHO DOMINGUEZ	7318009121	M-2	Heavy manufacturing	M-2-IP	Heavy manufacturing	M-2 to M-2-IP	6.8595
2 Gateway Planning Area	RANCHO DOMINGUEZ	7318009122	M-2	Heavy manufacturing	M-2-IP	Heavy manufacturing	M-2 to M-2-IP	5.8985
2 Gateway Planning Area	RANCHO DOMINGUEZ	7318009123	M-2	Heavy manufacturing	M-2-IP	Heavy manufacturing	M-2 to M-2-IP	4.4132
2 Gateway Planning Area	RANCHO DOMINGUEZ	7318009124	M-2	Heavy manufacturing	M-2-IP	Heavy manufacturing	M-2 to M-2-IP	12.7528
2 Gateway Planning Area	RANCHO DOMINGUEZ	7318009125	M-2	Heavy manufacturing	M-2-IP	Heavy manufacturing	M-2 to M-2-IP	6.9287
2 Gateway Planning Area	RANCHO DOMINGUEZ	7318009126	M-2	Heavy manufacturing	M-2-IP	Heavy manufacturing	M-2 to M-2-IP	4.0070
2 Gateway Planning Area	RANCHO DOMINGUEZ	7318009270	M-2	Heavy manufacturing	M-2-IP	Heavy manufacturing	M-2 to M-2-IP	2.1989
2 Gateway Planning Area	RANCHO DOMINGUEZ	7318010025	M-2	Heavy manufacturing	M-2-IP	Heavy manufacturing	M-2 to M-2-IP	1.1122
2 Gateway Planning Area	RANCHO DOMINGUEZ	7318010026	M-2	Heavy manufacturing	M-2-IP	Heavy manufacturing	M-2 to M-2-IP	2.3004

2 Gateway Planning Area	RANCHO DOMINGUEZ	7318010027	M-2	Heavy manufacturing	M-2-IP	Heavy manufacturing	M-2 to M-2-IP	2.0418
2 Gateway Planning Area	RANCHO DOMINGUEZ	7318010038	M-2	Heavy manufacturing	M-2-IP	Heavy manufacturing	M-2 to M-2-IP	3.6555
2 Gateway Planning Area	RANCHO DOMINGUEZ	7318010039	M-2	Heavy manufacturing	M-2-IP	Heavy manufacturing	M-2 to M-2-IP	1.9271
2 Gateway Planning Area	RANCHO DOMINGUEZ	7318010040	M-2	Heavy manufacturing	M-2-IP	Heavy manufacturing	M-2 to M-2-IP	0.9657
2 Gateway Planning Area	RANCHO DOMINGUEZ	7318010041	M-2	Heavy manufacturing	M-2-IP	Heavy manufacturing	M-2 to M-2-IP	0.1857
2 Gateway Planning Area	RANCHO DOMINGUEZ	7318010042	M-2	Heavy manufacturing	M-2-IP	Heavy manufacturing	M-2 to M-2-IP	1.9005
2 Gateway Planning Area	RANCHO DOMINGUEZ	7318010271	M-2	Heavy manufacturing	M-2-IP	Heavy manufacturing	M-2 to M-2-IP	9.3224
2 Gateway Planning Area	RANCHO DOMINGUEZ	7318011045	M-2	Heavy manufacturing	M-2-IP	Heavy manufacturing	M-2 to M-2-IP	5.9168
2 Gateway Planning Area	RANCHO DOMINGUEZ	7318011048	M-2	Heavy manufacturing	M-2-IP	Heavy manufacturing	M-2 to M-2-IP	1.0202
2 Gateway Planning Area	RANCHO DOMINGUEZ	7318011049	M-2	Heavy manufacturing	M-2-IP	Heavy manufacturing	M-2 to M-2-IP	1.5881
2 Gateway Planning Area	RANCHO DOMINGUEZ	7318011050	M-2	Heavy manufacturing	M-2-IP	Heavy manufacturing	M-2 to M-2-IP	3.7319
2 Gateway Planning Area	RANCHO DOMINGUEZ	7318011059	M-2	Heavy manufacturing	M-2-IP	Heavy manufacturing	M-2 to M-2-IP	1.7522
2 Gateway Planning Area	RANCHO DOMINGUEZ	7318011060	M-2	Heavy manufacturing	M-2-IP	Heavy manufacturing	M-2 to M-2-IP	1.5723
2 Gateway Planning Area	RANCHO DOMINGUEZ	7318011061	M-2	Heavy manufacturing	M-2-IP	Heavy manufacturing	M-2 to M-2-IP	3.1318
2 Gateway Planning Area	RANCHO DOMINGUEZ	7318011062	M-2	Heavy manufacturing	M-2-IP	Heavy manufacturing	M-2 to M-2-IP	4.4874
2 Gateway Planning Area	RANCHO DOMINGUEZ	7318011069	M-2	Heavy manufacturing	M-2-IP	Heavy manufacturing	M-2 to M-2-IP	1.1006
2 Gateway Planning Area	RANCHO DOMINGUEZ	7318011071	M-2	Heavy manufacturing	M-2-IP	Heavy manufacturing	M-2 to M-2-IP	5.4190
2 Gateway Planning Area	RANCHO DOMINGUEZ	7318011072	M-2	Heavy manufacturing	M-2-IP	Heavy manufacturing	M-2 to M-2-IP	9.6379
2 Gateway Planning Area	RANCHO DOMINGUEZ	7318011073	M-2	Heavy manufacturing	M-2-IP	Heavy manufacturing	M-2 to M-2-IP	13.1172
2 Gateway Planning Area	RANCHO DOMINGUEZ	7318011074	M-2	Heavy manufacturing	M-2-IP	Heavy manufacturing	M-2 to M-2-IP	10.3584
2 Gateway Planning Area	RANCHO DOMINGUEZ	7318011075	M-2	Heavy manufacturing	M-2-IP	Heavy manufacturing	M-2 to M-2-IP	3.5801
2 Gateway Planning Area	RANCHO DOMINGUEZ	7318011076	M-2	Heavy manufacturing	M-2-IP	Heavy manufacturing	M-2 to M-2-IP	0.1444
2 Gateway Planning Area	RANCHO DOMINGUEZ	7318011077	M-2	Heavy manufacturing	M-2-IP	Heavy manufacturing	M-2 to M-2-IP	1.5344
2 Gateway Planning Area	RANCHO DOMINGUEZ	7318011080	M-2	Heavy manufacturing	M-2-IP	Heavy manufacturing	M-2 to M-2-IP	0.9225
2 Gateway Planning Area	RANCHO DOMINGUEZ	7318011081	M-2	Heavy manufacturing	M-2-IP	Heavy manufacturing	M-2 to M-2-IP	0.4588
2 Gateway Planning Area	RANCHO DOMINGUEZ	7318011086	M-2	Heavy manufacturing	M-2-IP	Heavy manufacturing	M-2 to M-2-IP	3.7052
2 Gateway Planning Area	RANCHO DOMINGUEZ	7318011091	M-2	Heavy manufacturing	M-2-IP	Heavy manufacturing	M-2 to M-2-IP	5.4174
2 Gateway Planning Area	RANCHO DOMINGUEZ	7318011097	M-2	Heavy manufacturing	M-2-IP	Heavy manufacturing	M-2 to M-2-IP	0.9506
2 Gateway Planning Area	RANCHO DOMINGUEZ	7318011098	M-2	Heavy manufacturing	M-2-IP	Heavy manufacturing	M-2 to M-2-IP	3.4986
2 Gateway Planning Area	RANCHO DOMINGUEZ	7318011099	M-2	Heavy manufacturing	M-2-IP	Heavy manufacturing	M-2 to M-2-IP	2.0130
2 Gateway Planning Area	RANCHO DOMINGUEZ	7318019007	M-2	Heavy manufacturing	M-2-IP	Heavy manufacturing	M-2 to M-2-IP	4.8246
2 Gateway Planning Area	RANCHO DOMINGUEZ	7318019010	M-2	Heavy manufacturing	M-2-IP	Heavy manufacturing	M-2 to M-2-IP	3.1071
2 Gateway Planning Area	RANCHO DOMINGUEZ	7318019017	M-2	Heavy manufacturing	M-2-IP	Heavy manufacturing	M-2 to M-2-IP	3.2351
2 Gateway Planning Area	RANCHO DOMINGUEZ	7318019018	M-2	Heavy manufacturing	M-2-IP	Heavy manufacturing	M-2 to M-2-IP	2.2510
2 Gateway Planning Area	RANCHO DOMINGUEZ	7318019019	M-2	Heavy manufacturing	M-2-IP	Heavy manufacturing	M-2 to M-2-IP	2.5017
2 Gateway Planning Area	RANCHO DOMINGUEZ	7318019031	M-2	Heavy manufacturing	M-2-IP	Heavy manufacturing	M-2 to M-2-IP	2.3696
2 Gateway Planning Area	RANCHO DOMINGUEZ	7318019032	M-2	Heavy manufacturing	M-2-IP	Heavy manufacturing	M-2 to M-2-IP	2.2356
2 Gateway Planning Area	RANCHO DOMINGUEZ	7318019033	M-2	Heavy manufacturing	M-2-IP	Heavy manufacturing	M-2 to M-2-IP	2.4964
2 Gateway Planning Area	RANCHO DOMINGUEZ	7318019034	M-2	Heavy manufacturing	M-2-IP	Heavy manufacturing	M-2 to M-2-IP	3.6912
2 Gateway Planning Area	RANCHO DOMINGUEZ	7318019035	M-2	Heavy manufacturing	M-2-IP	Heavy manufacturing	M-2 to M-2-IP	3.3820
2 Gateway Planning Area	RANCHO DOMINGUEZ	7318019037	M-2	Heavy manufacturing	M-2-IP	Heavy manufacturing	M-2 to M-2-IP	3.4739
2 Gateway Planning Area	RANCHO DOMINGUEZ	7318019038	M-2	Heavy manufacturing	M-2-IP	Heavy manufacturing	M-2 to M-2-IP	11.2223
2 Gateway Planning Area	RANCHO DOMINGUEZ	7318019039	M-2	Heavy manufacturing	M-2-IP	Heavy manufacturing	M-2 to M-2-IP	1.1570
2 Gateway Planning Area	RANCHO DOMINGUEZ	7318019040	M-2	Heavy manufacturing	M-2-IP	Heavy manufacturing	M-2 to M-2-IP	2.7871
2 Gateway Planning Area	RANCHO DOMINGUEZ	7318019043	M-2	Heavy manufacturing	M-2-IP	Heavy manufacturing	M-2 to M-2-IP	3.3965
2 Gateway Planning Area	RANCHO DOMINGUEZ	7318019044	M-2	Heavy manufacturing	M-2-IP	Heavy manufacturing	M-2 to M-2-IP	2.6712
2 Gateway Planning Area	RANCHO DOMINGUEZ	7318019045	M-2	Heavy manufacturing	M-2-IP	Heavy manufacturing	M-2 to M-2-IP	9.7908
2 Gateway Planning Area	RANCHO DOMINGUEZ	7318019046	M-2	Heavy manufacturing	M-2-IP	Heavy manufacturing	M-2 to M-2-IP	0.3497
2 Gateway Planning Area	RANCHO DOMINGUEZ	7318020005	M-2	Heavy manufacturing	M-2-IP	Heavy manufacturing	M-2 to M-2-IP	0.9957
2 Gateway Planning Area	RANCHO DOMINGUEZ	7318020006	M-2	Heavy manufacturing	M-2-IP	Heavy manufacturing	M-2 to M-2-IP	0.7561
2 Gateway Planning Area	RANCHO DOMINGUEZ	7318020007	M-2	Heavy manufacturing	M-2-IP	Heavy manufacturing	M-2 to M-2-IP	1.0774
2 Gateway Planning Area	RANCHO DOMINGUEZ	7318020008	M-2	Heavy manufacturing	M-2-IP	Heavy manufacturing	M-2 to M-2-IP	1.5045
2 Gateway Planning Area	RANCHO DOMINGUEZ	7318020009	M-2	Heavy manufacturing	M-2-IP	Heavy manufacturing	M-2 to M-2-IP	1.5139
2 Gateway Planning Area	RANCHO DOMINGUEZ	7318020010	M-2	Heavy manufacturing	M-2-IP	Heavy manufacturing	M-2 to M-2-IP	0.8459
2 Gateway Planning Area	RANCHO DOMINGUEZ	7318020011	M-2	Heavy manufacturing	M-2-IP	Heavy manufacturing	M-2 to M-2-IP	0.6959
2 Gateway Planning Area	RANCHO DOMINGUEZ	7318020012	M-2	Heavy manufacturing	M-2-IP	Heavy manufacturing	M-2 to M-2-IP	1.0073
2 Gateway Planning Area	RANCHO DOMINGUEZ	7318020013	M-2	Heavy manufacturing	M-2-IP	Heavy manufacturing	M-2 to M-2-IP	1.0576
2 Gateway Planning Area	RANCHO DOMINGUEZ	7318020014	M-2	Heavy manufacturing	M-2-IP	Heavy manufacturing	M-2 to M-2-IP	1.4818
2 Gateway Planning Area	RANCHO DOMINGUEZ	7318020015	M-2	Heavy manufacturing	M-2-IP	Heavy manufacturing	M-2 to M-2-IP	1.4774
2 Gateway Planning Area	RANCHO DOMINGUEZ	7318020016	M-2	Heavy manufacturing	M-2-IP	Heavy manufacturing	M-2 to M-2-IP	1.3409
2 Gateway Planning Area	RANCHO DOMINGUEZ	7318020017	M-2	Heavy manufacturing	M-2-IP	Heavy manufacturing	M-2 to M-2-IP	1.3413
2 Gateway Planning Area	RANCHO DOMINGUEZ	7318020023	M-2	Heavy manufacturing	M-2-IP	Heavy manufacturing	M-2 to M-2-IP	1.3578
2 Gateway Planning Area	RANCHO DOMINGUEZ	7318020024	M-2	Heavy manufacturing	M-2-IP	Heavy manufacturing	M-2 to M-2-IP	1.1602
2 Gateway Planning Area	RANCHO DOMINGUEZ	7318020025	M-2	Heavy manufacturing	M-2-IP	Heavy manufacturing	M-2 to M-2-IP	1.1453
2 Gateway Planning Area	RANCHO DOMINGUEZ	7318020026	M-2	Heavy manufacturing	M-2-IP	Heavy manufacturing	M-2 to M-2-IP	0.9193
2 Gateway Planning Area	RANCHO DOMINGUEZ	7318020027	M-2	Heavy manufacturing	M-2-IP	Heavy manufacturing	M-2 to M-2-IP	1.8656
2 Gateway Planning Area	RANCHO DOMINGUEZ	7318020030	M-2	Heavy manufacturing	M-2-IP	Heavy manufacturing	M-2 to M-2-IP	3.7455
2 Gateway Planning Area	RANCHO DOMINGUEZ	7318020034	M-2	Heavy manufacturing	M-2-IP	Heavy manufacturing	M-2 to M-2-IP	2.7841

2 Gateway Planning Area	RANCHO DOMINGUEZ	7318020035	M-2	Heavy manufacturing	M-2-IP	Heavy manufacturing	M-2 to M-2-IP	3.5103
2 Gateway Planning Area	RANCHO DOMINGUEZ	7318022005	M-2	Heavy manufacturing	M-2-IP	Heavy manufacturing	M-2 to M-2-IP	1.8761
2 Gateway Planning Area	RANCHO DOMINGUEZ	7318022011	M-2	Heavy manufacturing	M-2-IP	Heavy manufacturing	M-2 to M-2-IP	1.7775
2 Gateway Planning Area	RANCHO DOMINGUEZ	7318022012	M-2	Heavy manufacturing	M-2-IP	Heavy manufacturing	M-2 to M-2-IP	6.6293
2 Gateway Planning Area	RANCHO DOMINGUEZ	7318022013	M-2	Heavy manufacturing	M-2-IP	Heavy manufacturing	M-2 to M-2-IP	3.9703
2 Gateway Planning Area	RANCHO DOMINGUEZ	7318022014	M-2	Heavy manufacturing	M-2-IP	Heavy manufacturing	M-2 to M-2-IP	1.8859
2 Gateway Planning Area	RANCHO DOMINGUEZ	7318022015	M-2	Heavy manufacturing	M-2-IP	Heavy manufacturing	M-2 to M-2-IP	1.8731
2 Gateway Planning Area	RANCHO DOMINGUEZ	7318022019	M-2	Heavy manufacturing	M-2-IP	Heavy manufacturing	M-2 to M-2-IP	1.8710
2 Gateway Planning Area	RANCHO DOMINGUEZ	7318022020	M-2	Heavy manufacturing	M-2-IP	Heavy manufacturing	M-2 to M-2-IP	2.8517
2 Gateway Planning Area	RANCHO DOMINGUEZ	7318022021	M-2	Heavy manufacturing	M-2-IP	Heavy manufacturing	M-2 to M-2-IP	3.7213
2 Gateway Planning Area	RANCHO DOMINGUEZ	7318022029	M-2	Heavy manufacturing	M-2-IP	Heavy manufacturing	M-2 to M-2-IP	2.1051
2 Gateway Planning Area	RANCHO DOMINGUEZ	7318022030	M-2	Heavy manufacturing	M-2-IP	Heavy manufacturing	M-2 to M-2-IP	4.0645
2 Gateway Planning Area	RANCHO DOMINGUEZ	7318022031	M-2	Heavy manufacturing	M-2-IP	Heavy manufacturing	M-2 to M-2-IP	4.1625
2 Gateway Planning Area	RANCHO DOMINGUEZ	7318023014	M-2	Heavy manufacturing	M-2-IP	Heavy manufacturing	M-2 to M-2-IP	0.4036
2 Gateway Planning Area	RANCHO DOMINGUEZ	7318023015	M-2	Heavy manufacturing	M-2-IP	Heavy manufacturing	M-2 to M-2-IP	1.4269
2 Gateway Planning Area	RANCHO DOMINGUEZ	7318023019	M-2	Heavy manufacturing	M-2-IP	Heavy manufacturing	M-2 to M-2-IP	2.2149
2 Gateway Planning Area	RANCHO DOMINGUEZ	7318023020	M-2	Heavy manufacturing	M-2-IP	Heavy manufacturing	M-2 to M-2-IP	2.7018
2 Gateway Planning Area	RANCHO DOMINGUEZ	7318023023	M-2	Heavy manufacturing	M-2-IP	Heavy manufacturing	M-2 to M-2-IP	2.3330
2 Gateway Planning Area	RANCHO DOMINGUEZ	7318023028	M-2	Heavy manufacturing	M-2-IP	Heavy manufacturing	M-2 to M-2-IP	2.3406
2 Gateway Planning Area	RANCHO DOMINGUEZ	7318023031	M-2	Heavy manufacturing	M-2-IP	Heavy manufacturing	M-2 to M-2-IP	1.1169
2 Gateway Planning Area	RANCHO DOMINGUEZ	7318023033	M-2	Heavy manufacturing	M-2-IP	Heavy manufacturing	M-2 to M-2-IP	2.5441
2 Gateway Planning Area	RANCHO DOMINGUEZ	7318023036	M-2	Heavy manufacturing	M-2-IP	Heavy manufacturing	M-2 to M-2-IP	1.8713
2 Gateway Planning Area	RANCHO DOMINGUEZ	7318023038	M-2	Heavy manufacturing	M-2-IP	Heavy manufacturing	M-2 to M-2-IP	1.2067
2 Gateway Planning Area	RANCHO DOMINGUEZ	7318023039	M-2	Heavy manufacturing	M-2-IP	Heavy manufacturing	M-2 to M-2-IP	0.1823
2 Gateway Planning Area	RANCHO DOMINGUEZ	7318023040	M-2	Heavy manufacturing	M-2-IP	Heavy manufacturing	M-2 to M-2-IP	1.4133
2 Gateway Planning Area	RANCHO DOMINGUEZ	7318023041	M-2	Heavy manufacturing	M-2-IP	Heavy manufacturing	M-2 to M-2-IP	5.4514
2 Gateway Planning Area	RANCHO DOMINGUEZ	7318023044	M-2	Heavy manufacturing	M-2-IP	Heavy manufacturing	M-2 to M-2-IP	0.4693
2 Gateway Planning Area	RANCHO DOMINGUEZ	7318023046	M-2	Heavy manufacturing	M-2-IP	Heavy manufacturing	M-2 to M-2-IP	0.1044
2 Gateway Planning Area	RANCHO DOMINGUEZ	7318023047	M-2	Heavy manufacturing	M-2-IP	Heavy manufacturing	M-2 to M-2-IP	3.1184
2 Gateway Planning Area	RANCHO DOMINGUEZ	7318023049	M-2	Heavy manufacturing	M-2-IP	Heavy manufacturing	M-2 to M-2-IP	0.0382
2 Gateway Planning Area	RANCHO DOMINGUEZ	7318023050	M-2	Heavy manufacturing	M-2-IP	Heavy manufacturing	M-2 to M-2-IP	6.3510
2 Gateway Planning Area	RANCHO DOMINGUEZ	7318023052	M-2	Heavy manufacturing	M-2-IP	Heavy manufacturing	M-2 to M-2-IP	3.5942
2 Gateway Planning Area	RANCHO DOMINGUEZ	7318023053	M-2	Heavy manufacturing	M-2-IP	Heavy manufacturing	M-2 to M-2-IP	3.5942
2 Gateway Planning Area	RANCHO DOMINGUEZ	7318023054	M-2	Heavy manufacturing	M-2-IP	Heavy manufacturing	M-2 to M-2-IP	3.5942
2 Gateway Planning Area	RANCHO DOMINGUEZ	7318023055	M-2	Heavy manufacturing	M-2-IP	Heavy manufacturing	M-2 to M-2-IP	3.5942
2 Gateway Planning Area	RANCHO DOMINGUEZ	7318023056	M-2	Heavy manufacturing	M-2-IP	Heavy manufacturing	M-2 to M-2-IP	3.5942
2 Gateway Planning Area	RANCHO DOMINGUEZ	7318023057	M-2	Heavy manufacturing	M-2-IP	Heavy manufacturing	M-2 to M-2-IP	3.5942
2 Gateway Planning Area	RANCHO DOMINGUEZ	7318023058	M-2	Heavy manufacturing	M-2-IP	Heavy manufacturing	M-2 to M-2-IP	3.5942
2 Gateway Planning Area	RANCHO DOMINGUEZ	7318023059	M-2	Heavy manufacturing	M-2-IP	Heavy manufacturing	M-2 to M-2-IP	3.5942
2 Gateway Planning Area	RANCHO DOMINGUEZ	7318023060	M-2	Heavy manufacturing	M-2-IP	Heavy manufacturing	M-2 to M-2-IP	3.5942
2 Gateway Planning Area	RANCHO DOMINGUEZ	7318023061	M-2	Heavy manufacturing	M-2-IP	Heavy manufacturing	M-2 to M-2-IP	3.5942
2 Gateway Planning Area	RANCHO DOMINGUEZ	7318023062	M-2	Heavy manufacturing	M-2-IP	Heavy manufacturing	M-2 to M-2-IP	3.5942
2 Gateway Planning Area	RANCHO DOMINGUEZ	7318023063	M-2	Heavy manufacturing	M-2-IP	Heavy manufacturing	M-2 to M-2-IP	3.5942
2 Gateway Planning Area	RANCHO DOMINGUEZ	7318023064	M-2	Heavy manufacturing	M-2-IP	Heavy manufacturing	M-2 to M-2-IP	3.5942
2 Gateway Planning Area	RANCHO DOMINGUEZ	7318023065	M-2	Heavy manufacturing	M-2-IP	Heavy manufacturing	M-2 to M-2-IP	3.5942
2 Gateway Planning Area	RANCHO DOMINGUEZ	7318023066	M-2	Heavy manufacturing	M-2-IP	Heavy manufacturing	M-2 to M-2-IP	3.5942
2 Gateway Planning Area	RANCHO DOMINGUEZ	7318023067	M-2	Heavy manufacturing	M-2-IP	Heavy manufacturing	M-2 to M-2-IP	3.5942
2 Gateway Planning Area	RANCHO DOMINGUEZ	7318023068	M-2	Heavy manufacturing	M-2-IP	Heavy manufacturing	M-2 to M-2-IP	3.5942
2 Gateway Planning Area	RANCHO DOMINGUEZ	7318023069	M-2	Heavy manufacturing	M-2-IP	Heavy manufacturing	M-2 to M-2-IP	3.5942
2 Gateway Planning Area	RANCHO DOMINGUEZ	7318023070	M-2	Heavy manufacturing	M-2-IP	Heavy manufacturing	M-2 to M-2-IP	3.5942
2 Gateway Planning Area	RANCHO DOMINGUEZ	7318023071	M-2	Heavy manufacturing	M-2-IP	Heavy manufacturing	M-2 to M-2-IP	3.5942
2 Gateway Planning Area	RANCHO DOMINGUEZ	7318023072	M-2	Heavy manufacturing	M-2-IP	Heavy manufacturing	M-2 to M-2-IP	3.5942
2 Gateway Planning Area	RANCHO DOMINGUEZ	7318023073	M-2	Heavy manufacturing	M-2-IP	Heavy manufacturing	M-2 to M-2-IP	3.5942
2 Gateway Planning Area	RANCHO DOMINGUEZ	7318023074	M-2	Heavy manufacturing	M-2-IP	Heavy manufacturing	M-2 to M-2-IP	3.5942
2 Gateway Planning Area	RANCHO DOMINGUEZ	7318023075	M-2	Heavy manufacturing	M-2-IP	Heavy manufacturing	M-2 to M-2-IP	3.0947
2 Metro Planning Area	EAST RANCHO DOMINGUEZ	6180001009	R-3-P	Limited multiple residence	C-3	Unlimited commercial	R-3-P to C-3	0.0366
2 Metro Planning Area	EAST RANCHO DOMINGUEZ	6180001024	R-3-P	Limited multiple residence	C-3	Unlimited commercial	R-3-P to C-3	0.0159
2 Metro Planning Area	EAST RANCHO DOMINGUEZ	6180010006	C-3	Unlimited commercial	R-3	Limited multiple residence	C-3 to R-3	0.1978
2 Metro Planning Area	EAST RANCHO DOMINGUEZ	6180010027	C-3	Unlimited commercial	A-1	Light agriculture	C-3 to A-1	0.1823
2 Metro Planning Area	EAST RANCHO DOMINGUEZ	6180015018	M-1	Light manufacturing	C-3	Unlimited commercial	M-1 to C-3	0.1202
2 Metro Planning Area	EAST RANCHO DOMINGUEZ	6180015019	M-1	Light manufacturing	C-3	Unlimited commercial	M-1 to C-3	0.1182
2 Metro Planning Area	EAST RANCHO DOMINGUEZ	6180015020	M-1	Light manufacturing	C-3	Unlimited commercial	M-1 to C-3	0.1198
2 Metro Planning Area	EAST RANCHO DOMINGUEZ	6180015021	M-1	Light manufacturing	C-3	Unlimited commercial	M-1 to C-3	0.2367
2 Metro Planning Area	EAST RANCHO DOMINGUEZ	6180015022	M-1	Light manufacturing	C-3	Unlimited commercial	M-1 to C-3	0.1215
2 Metro Planning Area	EAST RANCHO DOMINGUEZ	6180015023	M-1	Light manufacturing	C-3	Unlimited commercial	M-1 to C-3	0.2359
2 Metro Planning Area	EAST RANCHO DOMINGUEZ	6180015024	M-1	Light manufacturing	C-3	Unlimited commercial	M-1 to C-3	0.1203
2 Metro Planning Area	EAST RANCHO DOMINGUEZ	6180015025	M-1	Light manufacturing	C-3	Unlimited commercial	M-1 to C-3	0.2370
2 Metro Planning Area	EAST RANCHO DOMINGUEZ	6180015903	M-1	Light manufacturing	C-3	Unlimited commercial	M-1 to C-3	0.4716

2 Metro Planning Area	EAST RANCHO DOMINGUEZ	6180016005	M-1	Light manufacturing	C-3	Unlimited commercial	M-1 to C-3	0.1129
2 Metro Planning Area	EAST RANCHO DOMINGUEZ	6180016006	M-1	Light manufacturing	C-3	Unlimited commercial	M-1 to C-3	0.1125
2 Metro Planning Area	EAST RANCHO DOMINGUEZ	6180016007	M-1	Light manufacturing	C-3	Unlimited commercial	M-1 to C-3	0.1126
2 Metro Planning Area	EAST RANCHO DOMINGUEZ	6180016008	M-1	Light manufacturing	C-3	Unlimited commercial	M-1 to C-3	0.1137
2 Metro Planning Area	EAST RANCHO DOMINGUEZ	6180016009	M-1	Light manufacturing	C-3	Unlimited commercial	M-1 to C-3	0.1131
2 Metro Planning Area	EAST RANCHO DOMINGUEZ	6180016010	M-1	Light manufacturing	C-3	Unlimited commercial	M-1 to C-3	0.1116
2 Metro Planning Area	EAST RANCHO DOMINGUEZ	6180016028	M-1	Light manufacturing	C-3	Unlimited commercial	M-1 to C-3	0.3355
2 Metro Planning Area	EAST RANCHO DOMINGUEZ	6180016911	M-1	Light manufacturing	O-S	Open space	M-1 to O-S	0.1115
2 Metro Planning Area	EAST RANCHO DOMINGUEZ	6180016912	M-1	Light manufacturing	O-S	Open space	M-1 to O-S	0.0271
2 Metro Planning Area	EAST RANCHO DOMINGUEZ	6180022006	R-3-P	Limited multiple residence	C-3	Unlimited commercial	R-3-P to C-3	0.0191
2 Metro Planning Area	EAST RANCHO DOMINGUEZ	6180022050	R-3-P	Limited multiple residence	C-3	Unlimited commercial	R-3-P to C-3	0.0402
2 Metro Planning Area	EAST RANCHO DOMINGUEZ	6180022051	R-3-P	Limited multiple residence	C-3	Unlimited commercial	R-3-P to C-3	0.0064
2 Metro Planning Area	EAST RANCHO DOMINGUEZ	6181023010	C-2	Neighborhood business	R-2	Two-family residence	C-2 to R-2	0.4462
2 Metro Planning Area	EAST RANCHO DOMINGUEZ	6181023011	C-2	Neighborhood business	R-2	Two-family residence	C-2 to R-2	0.1819
2 Metro Planning Area	EAST RANCHO DOMINGUEZ	6181023030	C-2	Neighborhood business	R-2	Two-family residence	C-2 to R-2	0.4668
2 Metro Planning Area	EAST RANCHO DOMINGUEZ	6181023034	C-2	Neighborhood business	R-3	Limited multiple residence	C-2 to R-3	1.0771
2 Metro Planning Area	EAST RANCHO DOMINGUEZ	6181024015	C-2	Neighborhood business	R-3	Limited multiple residence	C-2 to R-3	0.2151
2 Metro Planning Area	EAST RANCHO DOMINGUEZ	6181024016	C-2	Neighborhood business	R-3	Limited multiple residence	C-2 to R-3	0.1829
2 Metro Planning Area	EAST RANCHO DOMINGUEZ	6181026005	M-1	Light manufacturing	C-3	Unlimited commercial	M-1 to C-3	0.1335
2 Metro Planning Area	EAST RANCHO DOMINGUEZ	6181026006	M-1	Light manufacturing	C-3	Unlimited commercial	M-1 to C-3	0.1757
2 Metro Planning Area	EAST RANCHO DOMINGUEZ	6181026007	M-1	Light manufacturing	C-3	Unlimited commercial	M-1 to C-3	0.1709
2 Metro Planning Area	EAST RANCHO DOMINGUEZ	6181026008	M-1	Light manufacturing	C-3	Unlimited commercial	M-1 to C-3	0.1985
2 Metro Planning Area	EAST RANCHO DOMINGUEZ	6181026012	M-1	Light manufacturing	C-3	Unlimited commercial	M-1 to C-3	0.1596
2 Metro Planning Area	EAST RANCHO DOMINGUEZ	6181026013	M-1	Light manufacturing	C-3	Unlimited commercial	M-1 to C-3	0.2003
2 Metro Planning Area	EAST RANCHO DOMINGUEZ	6181026014	M-1	Light manufacturing	C-3	Unlimited commercial	M-1 to C-3	0.1625
2 Metro Planning Area	EAST RANCHO DOMINGUEZ	6181026015	M-1	Light manufacturing	C-3	Unlimited commercial	M-1 to C-3	0.2077
2 Metro Planning Area	EAST RANCHO DOMINGUEZ	6181026017	M-1	Light manufacturing	C-3	Unlimited commercial	M-1 to C-3	0.0474
2 Metro Planning Area	EAST RANCHO DOMINGUEZ	6181026018	M-1	Light manufacturing	C-3	Unlimited commercial	M-1 to C-3	0.0543
2 Metro Planning Area	EAST RANCHO DOMINGUEZ	6181026020	M-1	Light manufacturing	C-3	Unlimited commercial	M-1 to C-3	0.0464
2 Metro Planning Area	EAST RANCHO DOMINGUEZ	6181026022	M-1	Light manufacturing	C-3	Unlimited commercial	M-1 to C-3	0.2025
2 Metro Planning Area	EAST RANCHO DOMINGUEZ	6181026023	M-1	Light manufacturing	C-3	Unlimited commercial	M-1 to C-3	0.1615
2 Metro Planning Area	EAST RANCHO DOMINGUEZ	6181026024	M-1	Light manufacturing	C-3	Unlimited commercial	M-1 to C-3	0.5714
2 Metro Planning Area	EAST RANCHO DOMINGUEZ	6181026025	M-1	Light manufacturing	C-3	Unlimited commercial	M-1 to C-3	0.1571
2 Metro Planning Area	EAST RANCHO DOMINGUEZ	6181026026	M-1	Light manufacturing	C-3	Unlimited commercial	M-1 to C-3	0.1698
2 Metro Planning Area	EAST RANCHO DOMINGUEZ	6181026027	M-1	Light manufacturing	C-3	Unlimited commercial	M-1 to C-3	0.1326
2 Metro Planning Area	EAST RANCHO DOMINGUEZ	6181026030	M-1	Light manufacturing	C-3	Unlimited commercial	M-1 to C-3	0.1653
2 Metro Planning Area	EAST RANCHO DOMINGUEZ	6181026031	M-1	Light manufacturing	C-M	Commercial manufacturing	M-1 to C-M	0.1549
2 Metro Planning Area	EAST RANCHO DOMINGUEZ	6181028008	M-1	Light manufacturing	C-3	Unlimited commercial	M-1 to C-3	0.2090
2 Metro Planning Area	EAST RANCHO DOMINGUEZ	6181028012	M-1	Light manufacturing	C-3	Unlimited commercial	M-1 to C-3	0.3819
2 Metro Planning Area	EAST RANCHO DOMINGUEZ	6181028026	M-1	Light manufacturing	C-3	Unlimited commercial	M-1 to C-3	0.1587
2 Metro Planning Area	EAST RANCHO DOMINGUEZ	6181028027	M-1	Light manufacturing	C-3	Unlimited commercial	M-1 to C-3	0.0947
2 Metro Planning Area	EAST RANCHO DOMINGUEZ	6181028030	M-1	Light manufacturing	R-1	Single-family residence	M-1 to R-1	0.0304
2 Metro Planning Area	EAST RANCHO DOMINGUEZ	6181028038	R-1	Single-family residence	C-3	Unlimited commercial	R-1 to C-3	0.0321
2 Metro Planning Area	EAST RANCHO DOMINGUEZ	6181028039	M-1	Light manufacturing	C-3	Unlimited commercial	M-1 to C-3	0.1078
2 Metro Planning Area	EAST RANCHO DOMINGUEZ	6181028040	M-1	Light manufacturing	C-3	Unlimited commercial	M-1 to C-3	0.2504
2 Metro Planning Area	EAST RANCHO DOMINGUEZ	6181029001	M-1	Light manufacturing	C-3	Unlimited commercial	M-1 to C-3	0.0888
2 Metro Planning Area	EAST RANCHO DOMINGUEZ	6181029020	M-1	Light manufacturing	C-3	Unlimited commercial	M-1 to C-3	0.1020
2 Metro Planning Area	EAST RANCHO DOMINGUEZ	6181029020	R-1	Single-family residence	C-3	Unlimited commercial	R-1 to C-3	0.0254
2 Metro Planning Area	EAST RANCHO DOMINGUEZ	6181029032	M-1	Light manufacturing	C-3	Unlimited commercial	M-1 to C-3	0.3765
2 Metro Planning Area	EAST RANCHO DOMINGUEZ	6181029033	M-1	Light manufacturing	C-3	Unlimited commercial	M-1 to C-3	0.2346
2 Metro Planning Area	EAST RANCHO DOMINGUEZ	6181029041	M-1	Light manufacturing	C-3	Unlimited commercial	M-1 to C-3	0.1217
2 Metro Planning Area	EAST RANCHO DOMINGUEZ	6181029041	R-1	Single-family residence	C-3	Unlimited commercial	R-1 to C-3	0.0626
2 Metro Planning Area	EAST RANCHO DOMINGUEZ	6181029042	M-1	Light manufacturing	C-3	Unlimited commercial	M-1 to C-3	0.1465
2 Metro Planning Area	EAST RANCHO DOMINGUEZ	6181029043	M-1	Light manufacturing	C-3	Unlimited commercial	M-1 to C-3	0.6901
2 Metro Planning Area	EAST RANCHO DOMINGUEZ	6181029044	M-1	Light manufacturing	C-3	Unlimited commercial	M-1 to C-3	0.5723
2 Metro Planning Area	EAST RANCHO DOMINGUEZ	6185009026	R-3-P	Limited multiple residence	C-3	Unlimited commercial	R-3-P to C-3	0.1145
2 Metro Planning Area	EAST RANCHO DOMINGUEZ	6195003036	R-3-P	Limited multiple residence	C-2	Neighborhood commercial	R-3-P to C-2	0.1157
2 Metro Planning Area	FLORENCE - FIRESTONE	5105025903	C-M	Commercial manufacturing	M-2	Heavy manufacturing	C-M to M-2	0.4168
2 Metro Planning Area	FLORENCE - FIRESTONE	5105025903	C-M	Commercial manufacturing	M-2	Heavy manufacturing	C-M to M-2	0.3956
2 Metro Planning Area	FLORENCE - FIRESTONE	6008013028	R-3	Limited multiple residence	IT	Institutional	R-3 to IT	0.1340
2 Metro Planning Area	FLORENCE - FIRESTONE	6008013029	R-3	Limited multiple residence	IT	Institutional	R-3 to IT	0.1336
2 Metro Planning Area	FLORENCE - FIRESTONE	6008013900	R-3	Limited multiple residence	IT	Institutional	R-3 to IT	0.1273
2 Metro Planning Area	FLORENCE - FIRESTONE	6008013902	R-3	Limited multiple residence	IT	Institutional	R-3 to IT	0.1285
2 Metro Planning Area	FLORENCE - FIRESTONE	6008013903	R-3	Limited multiple residence	IT	Institutional	R-3 to IT	0.1166
2 Metro Planning Area	FLORENCE - FIRESTONE	6008013904	R-3	Limited multiple residence	IT	Institutional	R-3 to IT	0.1344
2 Metro Planning Area	FLORENCE - FIRESTONE	6008013905	R-3	Limited multiple residence	IT	Institutional	R-3 to IT	0.1335
2 Metro Planning Area	FLORENCE - FIRESTONE	6008013906	R-3	Limited multiple residence	IT	Institutional	R-3 to IT	0.2678
2 Metro Planning Area	FLORENCE - FIRESTONE	6008013907	R-3	Limited multiple residence	IT	Institutional	R-3 to IT	0.1344

2 Metro Planning Area	FLORENCE - FIRESTONE	6008013908	R-3	Limited multiple residence	IT	Institutional	R-3 to IT	0.1330
2 Metro Planning Area	FLORENCE - FIRESTONE	6008013909	R-3	Limited multiple residence	IT	Institutional	R-3 to IT	0.1445
2 Metro Planning Area	FLORENCE - FIRESTONE	6008013910	R-3	Limited multiple residence	IT	Institutional	R-3 to IT	0.0220
2 Metro Planning Area	FLORENCE - FIRESTONE	6008013911	R-3	Limited multiple residence	IT	Institutional	R-3 to IT	0.1342
2 Metro Planning Area	FLORENCE - FIRESTONE	6008013912	R-3	Limited multiple residence	IT	Institutional	R-3 to IT	0.1343
2 Metro Planning Area	FLORENCE - FIRESTONE	6008013913	R-3	Limited multiple residence	IT	Institutional	R-3 to IT	0.1343
2 Metro Planning Area	FLORENCE - FIRESTONE	6008013914	R-3	Limited multiple residence	IT	Institutional	R-3 to IT	0.1331
2 Metro Planning Area	FLORENCE - FIRESTONE	6008013915	R-3	Limited multiple residence	IT	Institutional	R-3 to IT	0.1407
2 Metro Planning Area	FLORENCE - FIRESTONE	6008013916	R-3	Limited multiple residence	IT	Institutional	R-3 to IT	0.1580
2 Metro Planning Area	FLORENCE - FIRESTONE	6008013917	R-3	Limited multiple residence	IT	Institutional	R-3 to IT	0.1341
2 Metro Planning Area	FLORENCE - FIRESTONE	6008013918	R-3	Limited multiple residence	IT	Institutional	R-3 to IT	0.1349
2 Metro Planning Area	FLORENCE - FIRESTONE	6008013920	R-3	Limited multiple residence	IT	Institutional	R-3 to IT	0.1337
2 Metro Planning Area	FLORENCE - FIRESTONE	6008013921	R-3	Limited multiple residence	IT	Institutional	R-3 to IT	0.1341
2 Metro Planning Area	FLORENCE - FIRESTONE	6008013922	M-1	Light manufacturing	IT	Institutional	M-1 to IT	0.1673
2 Metro Planning Area	FLORENCE - FIRESTONE	6008013923	M-1	Light manufacturing	IT	Institutional	M-1 to IT	0.0850
2 Metro Planning Area	FLORENCE - FIRESTONE	6008013924	R-3	Limited multiple residence	IT	Institutional	R-3 to IT	0.2682
2 Metro Planning Area	FLORENCE - FIRESTONE	6008013925	R-3	Limited multiple residence	IT	Institutional	R-3 to IT	0.1341
2 Metro Planning Area	FLORENCE - FIRESTONE	6008013926	R-3	Limited multiple residence	IT	Institutional	R-3 to IT	0.1278
2 Metro Planning Area	FLORENCE - FIRESTONE	6008013927	R-3	Limited multiple residence	IT	Institutional	R-3 to IT	0.1276
2 Metro Planning Area	FLORENCE - FIRESTONE	6008013928	R-3	Limited multiple residence	IT	Institutional	R-3 to IT	0.1247
2 Metro Planning Area	FLORENCE - FIRESTONE	6008013929	M-1	Light manufacturing	IT	Institutional	M-1 to IT	0.0877
2 Metro Planning Area	FLORENCE - FIRESTONE	6008013930	M-1	Light manufacturing	IT	Institutional	M-1 to IT	0.0922
2 Metro Planning Area	FLORENCE - FIRESTONE	6008013931	M-1	Light manufacturing	IT	Institutional	M-1 to IT	0.0894
2 Metro Planning Area	FLORENCE - FIRESTONE	6008013932	M-1	Light manufacturing	IT	Institutional	M-1 to IT	0.0918
2 Metro Planning Area	FLORENCE - FIRESTONE	6008014901	M-1	Light manufacturing	O-S	Open space	M-1 to O-S	0.5705
2 Metro Planning Area	FLORENCE - FIRESTONE	6008014902	M-1	Light manufacturing	IT	Institutional	M-1 to IT	0.1337
2 Metro Planning Area	FLORENCE - FIRESTONE	6008014903	M-1	Light manufacturing	IT	Institutional	M-1 to IT	0.2594
2 Metro Planning Area	FLORENCE - FIRESTONE	6008014904	M-1	Light manufacturing	IT	Institutional	M-1 to IT	0.1257
2 Metro Planning Area	FLORENCE - FIRESTONE	6008014905	M-1	Light manufacturing	IT	Institutional	M-1 to IT	0.2506
2 Metro Planning Area	FLORENCE - FIRESTONE	6008014906	M-1	Light manufacturing	IT	Institutional	M-1 to IT	0.1250
2 Metro Planning Area	FLORENCE - FIRESTONE	6008015900	R-3	Limited multiple residence	IT	Institutional	R-3 to IT	0.1360
2 Metro Planning Area	FLORENCE - FIRESTONE	6008015901	R-3	Limited multiple residence	IT	Institutional	R-3 to IT	0.1356
2 Metro Planning Area	FLORENCE - FIRESTONE	6008015902	R-3	Limited multiple residence	IT	Institutional	R-3 to IT	0.1357
2 Metro Planning Area	FLORENCE - FIRESTONE	6008015903	R-3	Limited multiple residence	IT	Institutional	R-3 to IT	0.2533
2 Metro Planning Area	FLORENCE - FIRESTONE	6008015904	R-3	Limited multiple residence	IT	Institutional	R-3 to IT	0.2808
2 Metro Planning Area	FLORENCE - FIRESTONE	6008015905	R-3	Limited multiple residence	IT	Institutional	R-3 to IT	0.1357
2 Metro Planning Area	FLORENCE - FIRESTONE	6008015906	R-3	Limited multiple residence	IT	Institutional	R-3 to IT	0.1359
2 Metro Planning Area	FLORENCE - FIRESTONE	6008015907	M-1	Light manufacturing	IT	Institutional	M-1 to IT	0.1379
2 Metro Planning Area	FLORENCE - FIRESTONE	6008015908	M-1	Light manufacturing	IT	Institutional	M-1 to IT	0.2774
2 Metro Planning Area	FLORENCE - FIRESTONE	6008015909	R-3	Limited multiple residence	IT	Institutional	R-3 to IT	0.1342
2 Metro Planning Area	FLORENCE - FIRESTONE	6008015910	M-1	Light manufacturing	IT	Institutional	M-1 to IT	0.1379
2 Metro Planning Area	FLORENCE - FIRESTONE	6008015911	M-1	Light manufacturing	IT	Institutional	M-1 to IT	0.1389
2 Metro Planning Area	FLORENCE - FIRESTONE	6008015912	M-1	Light manufacturing	IT	Institutional	M-1 to IT	0.1125
2 Metro Planning Area	FLORENCE - FIRESTONE	6008015913	M-1	Light manufacturing	IT	Institutional	M-1 to IT	0.0926
2 Metro Planning Area	FLORENCE - FIRESTONE	6008015914	M-1	Light manufacturing	IT	Institutional	M-1 to IT	0.1473
2 Metro Planning Area	FLORENCE - FIRESTONE	6008015915	M-1	Light manufacturing	IT	Institutional	M-1 to IT	0.1375
2 Metro Planning Area	FLORENCE - FIRESTONE	6008015916	M-1	Light manufacturing	IT	Institutional	M-1 to IT	0.1385
2 Metro Planning Area	FLORENCE - FIRESTONE	6008015917	R-3	Limited multiple residence	IT	Institutional	R-3 to IT	0.1297
2 Metro Planning Area	FLORENCE - FIRESTONE	6008015918	M-1	Light manufacturing	IT	Institutional	M-1 to IT	0.1334
2 Metro Planning Area	FLORENCE - FIRESTONE	6008015919	R-3	Limited multiple residence	IT	Institutional	R-3 to IT	0.1358
2 Metro Planning Area	FLORENCE - FIRESTONE	6008015920	R-3	Limited multiple residence	IT	Institutional	R-3 to IT	0.1358
2 Metro Planning Area	FLORENCE - FIRESTONE	6008015921	R-3	Limited multiple residence	IT	Institutional	R-3 to IT	0.0648
2 Metro Planning Area	FLORENCE - FIRESTONE	6008015922	R-3	Limited multiple residence	IT	Institutional	R-3 to IT	0.0712
2 Metro Planning Area	FLORENCE - FIRESTONE	6008015923	R-3	Limited multiple residence	IT	Institutional	R-3 to IT	0.1351
2 Metro Planning Area	FLORENCE - FIRESTONE	6008015924	M-1	Light manufacturing	IT	Institutional	M-1 to IT	0.1381
2 Metro Planning Area	FLORENCE - FIRESTONE	6008015925	M-1	Light manufacturing	IT	Institutional	M-1 to IT	0.1391
2 Metro Planning Area	FLORENCE - FIRESTONE	6008015926	M-1	Light manufacturing	IT	Institutional	M-1 to IT	0.1392
2 Metro Planning Area	FLORENCE - FIRESTONE	6008015927	M-1	Light manufacturing	IT	Institutional	M-1 to IT	0.1377
2 Metro Planning Area	FLORENCE - FIRESTONE	6008015928	M-1	Light manufacturing	IT	Institutional	M-1 to IT	0.2713
2 Metro Planning Area	FLORENCE - FIRESTONE	6008015929	M-1	Light manufacturing	IT	Institutional	M-1 to IT	0.1281
2 Metro Planning Area	FLORENCE - FIRESTONE	6008015930	R-3	Limited multiple residence	IT	Institutional	R-3 to IT	0.1357
2 Metro Planning Area	FLORENCE - FIRESTONE	6008015931	M-1	Light manufacturing	IT	Institutional	M-1 to IT	0.0923
2 Metro Planning Area	FLORENCE - FIRESTONE	6008015932	M-1	Light manufacturing	IT	Institutional	M-1 to IT	0.1851
2 Metro Planning Area	FLORENCE - FIRESTONE	6008015933	M-1	Light manufacturing	IT	Institutional	M-1 to IT	0.1148
2 Metro Planning Area	FLORENCE - FIRESTONE	6008015934	M-1	Light manufacturing	IT	Institutional	M-1 to IT	0.0923
2 Metro Planning Area	FLORENCE - FIRESTONE	6008016033	M-1	Light manufacturing	C-M	Commercial manufacturing	M-1 to C-M	0.1623
2 Metro Planning Area	FLORENCE - FIRESTONE	6008016900	M-1	Light manufacturing	O-S	Open space	M-1 to O-S	2.3762
2 Metro Planning Area	FLORENCE - FIRESTONE	6008021001	M-1	Light manufacturing	C-3	Unlimited commercial	M-1 to C-3	0.2816

2 Metro Planning Area	FLORENCE - FIRESTONE	6008021013	M-1	Light manufacturing	C-3	Unlimited commercial	M-1 to C-3	0.1039
2 Metro Planning Area	FLORENCE - FIRESTONE	6008021017	M-1	Light manufacturing	C-3	Unlimited commercial	M-1 to C-3	0.0664
2 Metro Planning Area	FLORENCE - FIRESTONE	6008021030	M-1	Light manufacturing	C-3	Unlimited commercial	M-1 to C-3	0.0662
2 Metro Planning Area	FLORENCE - FIRESTONE	6008021031	M-1	Light manufacturing	C-3	Unlimited commercial	M-1 to C-3	0.1284
2 Metro Planning Area	FLORENCE - FIRESTONE	6008022024	M-1	Light manufacturing	R-3	Limited multiple residence	M-1 to R-3	0.0929
2 Metro Planning Area	FLORENCE - FIRESTONE	6008022025	M-1	Light manufacturing	R-3	Limited multiple residence	M-1 to R-3	0.0915
2 Metro Planning Area	FLORENCE - FIRESTONE	6008022026	M-1	Light manufacturing	R-3	Limited multiple residence	M-1 to R-3	0.0946
2 Metro Planning Area	FLORENCE - FIRESTONE	6008022027	M-1	Light manufacturing	R-3	Limited multiple residence	M-1 to R-3	0.1103
2 Metro Planning Area	FLORENCE - FIRESTONE	6008023001	M-1	Light manufacturing	C-3	Unlimited commercial	M-1 to C-3	0.2025
2 Metro Planning Area	FLORENCE - FIRESTONE	6008023002	M-1	Light manufacturing	C-3	Unlimited commercial	M-1 to C-3	0.0621
2 Metro Planning Area	FLORENCE - FIRESTONE	6008023003	M-1	Light manufacturing	C-3	Unlimited commercial	M-1 to C-3	0.0665
2 Metro Planning Area	FLORENCE - FIRESTONE	6008023024	M-1	Light manufacturing	C-3	Unlimited commercial	M-1 to C-3	0.2291
2 Metro Planning Area	FLORENCE - FIRESTONE	6008023024	R-3	Limited multiple residence	C-3	Unlimited commercial	R-3 to C-3	0.2670
2 Metro Planning Area	FLORENCE - FIRESTONE	6008023025	M-1	Light manufacturing	R-3	Limited multiple residence	M-1 to R-3	0.2009
2 Metro Planning Area	FLORENCE - FIRESTONE	6008026001	M-1	Light manufacturing	C-3	Unlimited commercial	M-1 to C-3	0.1506
2 Metro Planning Area	FLORENCE - FIRESTONE	6008026002	M-1	Light manufacturing	C-3	Unlimited commercial	M-1 to C-3	0.1508
2 Metro Planning Area	FLORENCE - FIRESTONE	6008026003	M-1	Light manufacturing	C-3	Unlimited commercial	M-1 to C-3	0.0684
2 Metro Planning Area	FLORENCE - FIRESTONE	6008026029	M-1	Light manufacturing	C-3	Unlimited commercial	M-1 to C-3	0.0538
2 Metro Planning Area	FLORENCE - FIRESTONE	6008026030	M-1	Light manufacturing	C-3	Unlimited commercial	M-1 to C-3	0.0976
2 Metro Planning Area	FLORENCE - FIRESTONE	6008026033	M-1	Light manufacturing	C-3	Unlimited commercial	M-1 to C-3	0.1499
2 Metro Planning Area	FLORENCE - FIRESTONE	6008035285	R-3	Limited multiple residence	C-3	Unlimited commercial	R-3 to C-3	1.2853
2 Metro Planning Area	FLORENCE - FIRESTONE	6008045903	R-3	Limited multiple residence	O-S	Open space	R-3 to O-S	0.5173
2 Metro Planning Area	FLORENCE - FIRESTONE	6008046001	R-3-DP	Limited multiple residence	R-3	Limited multiple residence	R-3-DP to R-3	0.0543
2 Metro Planning Area	FLORENCE - FIRESTONE	6008046002	R-3-DP	Limited multiple residence	R-3	Limited multiple residence	R-3-DP to R-3	0.0423
2 Metro Planning Area	FLORENCE - FIRESTONE	6008046003	R-3-DP	Limited multiple residence	R-3	Limited multiple residence	R-3-DP to R-3	0.0425
2 Metro Planning Area	FLORENCE - FIRESTONE	6008046004	R-3-DP	Limited multiple residence	R-3	Limited multiple residence	R-3-DP to R-3	0.0429
2 Metro Planning Area	FLORENCE - FIRESTONE	6008046005	R-3-DP	Limited multiple residence	R-3	Limited multiple residence	R-3-DP to R-3	0.0167
2 Metro Planning Area	FLORENCE - FIRESTONE	6009001008	C-M	Commercial manufacturing	M-2	Heavy manufacturing	C-M to M-2	0.3551
2 Metro Planning Area	FLORENCE - FIRESTONE	6009001009	C-M	Commercial manufacturing	M-2	Heavy manufacturing	C-M to M-2	0.1771
2 Metro Planning Area	FLORENCE - FIRESTONE	6009001010	C-M	Commercial manufacturing	M-2	Heavy manufacturing	C-M to M-2	0.1749
2 Metro Planning Area	FLORENCE - FIRESTONE	6009001014	C-M	Commercial manufacturing	M-2	Heavy manufacturing	C-M to M-2	0.0273
2 Metro Planning Area	FLORENCE - FIRESTONE	6009001015	C-M	Commercial manufacturing	M-2	Heavy manufacturing	C-M to M-2	0.0273
2 Metro Planning Area	FLORENCE - FIRESTONE	6009001018	C-M	Commercial manufacturing	M-2	Heavy manufacturing	C-M to M-2	0.1692
2 Metro Planning Area	FLORENCE - FIRESTONE	6009001021	C-M	Commercial manufacturing	M-2	Heavy manufacturing	C-M to M-2	0.5079
2 Metro Planning Area	FLORENCE - FIRESTONE	6009001028	C-M	Commercial manufacturing	M-2	Heavy manufacturing	C-M to M-2	0.2571
2 Metro Planning Area	FLORENCE - FIRESTONE	6009001029	C-M	Commercial manufacturing	M-2	Heavy manufacturing	C-M to M-2	0.2417
2 Metro Planning Area	FLORENCE - FIRESTONE	6009001031	C-M	Commercial manufacturing	M-2	Heavy manufacturing	C-M to M-2	0.2580
2 Metro Planning Area	FLORENCE - FIRESTONE	6009001032	C-M	Commercial manufacturing	M-2	Heavy manufacturing	C-M to M-2	0.6070
2 Metro Planning Area	FLORENCE - FIRESTONE	6009001034	C-M	Commercial manufacturing	M-2	Heavy manufacturing	C-M to M-2	0.0504
2 Metro Planning Area	FLORENCE - FIRESTONE	6009001035	C-M	Commercial manufacturing	M-2	Heavy manufacturing	C-M to M-2	0.0548
2 Metro Planning Area	FLORENCE - FIRESTONE	6009001036	C-M	Commercial manufacturing	M-2	Heavy manufacturing	C-M to M-2	0.1696
2 Metro Planning Area	FLORENCE - FIRESTONE	6009001037	C-M	Commercial manufacturing	M-2	Heavy manufacturing	C-M to M-2	0.1687
2 Metro Planning Area	FLORENCE - FIRESTONE	6009001039	C-M	Commercial manufacturing	M-2	Heavy manufacturing	C-M to M-2	0.7288
2 Metro Planning Area	FLORENCE - FIRESTONE	6009002005	C-M	Commercial manufacturing	M-2	Heavy manufacturing	C-M to M-2	0.1858
2 Metro Planning Area	FLORENCE - FIRESTONE	6009002006	C-M	Commercial manufacturing	M-2	Heavy manufacturing	C-M to M-2	0.1866
2 Metro Planning Area	FLORENCE - FIRESTONE	6009002007	C-M	Commercial manufacturing	M-2	Heavy manufacturing	C-M to M-2	0.1865
2 Metro Planning Area	FLORENCE - FIRESTONE	6009002008	C-M	Commercial manufacturing	M-2	Heavy manufacturing	C-M to M-2	0.1863
2 Metro Planning Area	FLORENCE - FIRESTONE	6009002010	C-M	Commercial manufacturing	M-2	Heavy manufacturing	C-M to M-2	0.1053
2 Metro Planning Area	FLORENCE - FIRESTONE	6009002012	C-M	Commercial manufacturing	M-2	Heavy manufacturing	C-M to M-2	0.1659
2 Metro Planning Area	FLORENCE - FIRESTONE	6009002025	C-M	Commercial manufacturing	M-2	Heavy manufacturing	C-M to M-2	0.2138
2 Metro Planning Area	FLORENCE - FIRESTONE	6009002028	C-M	Commercial manufacturing	M-2	Heavy manufacturing	C-M to M-2	0.8232
2 Metro Planning Area	FLORENCE - FIRESTONE	6009002029	C-M	Commercial manufacturing	M-2	Heavy manufacturing	C-M to M-2	3.8096
2 Metro Planning Area	FLORENCE - FIRESTONE	6009004001	C-M	Commercial manufacturing	M-2	Heavy manufacturing	C-M to M-2	0.2582
2 Metro Planning Area	FLORENCE - FIRESTONE	6009004002	C-M	Commercial manufacturing	M-2	Heavy manufacturing	C-M to M-2	0.1742
2 Metro Planning Area	FLORENCE - FIRESTONE	6009004005	C-M	Commercial manufacturing	M-2	Heavy manufacturing	C-M to M-2	0.1763
2 Metro Planning Area	FLORENCE - FIRESTONE	6009004006	C-M	Commercial manufacturing	M-2	Heavy manufacturing	C-M to M-2	0.1723
2 Metro Planning Area	FLORENCE - FIRESTONE	6009004007	C-M	Commercial manufacturing	M-2	Heavy manufacturing	C-M to M-2	0.1802
2 Metro Planning Area	FLORENCE - FIRESTONE	6009004013	C-M	Commercial manufacturing	M-2	Heavy manufacturing	C-M to M-2	0.4970
2 Metro Planning Area	FLORENCE - FIRESTONE	6009004014	C-M	Commercial manufacturing	M-2	Heavy manufacturing	C-M to M-2	0.1784
2 Metro Planning Area	FLORENCE - FIRESTONE	6009004015	C-M	Commercial manufacturing	M-2	Heavy manufacturing	C-M to M-2	0.1849
2 Metro Planning Area	FLORENCE - FIRESTONE	6009004016	C-M	Commercial manufacturing	M-2	Heavy manufacturing	C-M to M-2	0.1901
2 Metro Planning Area	FLORENCE - FIRESTONE	6009004017	C-M	Commercial manufacturing	M-2	Heavy manufacturing	C-M to M-2	0.1978
2 Metro Planning Area	FLORENCE - FIRESTONE	6009004018	C-M	Commercial manufacturing	M-2	Heavy manufacturing	C-M to M-2	0.1603
2 Metro Planning Area	FLORENCE - FIRESTONE	6009004019	C-M	Commercial manufacturing	M-2	Heavy manufacturing	C-M to M-2	0.1630
2 Metro Planning Area	FLORENCE - FIRESTONE	6009004020	C-M	Commercial manufacturing	M-2	Heavy manufacturing	C-M to M-2	0.5180
2 Metro Planning Area	FLORENCE - FIRESTONE	6009004021	C-M	Commercial manufacturing	M-2	Heavy manufacturing	C-M to M-2	0.9159
2 Metro Planning Area	FLORENCE - FIRESTONE	6009005902	R-4	Unlimited residence	IT	Institutional	R-4 to IT	2.7652
2 Metro Planning Area	FLORENCE - FIRESTONE	6009007803	C-M	Commercial manufacturing	M-2	Heavy manufacturing	C-M to M-2	6.7941

2 Metro Planning Area	FLORENCE - FIRESTONE	6009007901	C-M	Commercial manufacturing	M-2	Heavy manufacturing	C-M to M-2	0.0923
2 Metro Planning Area	FLORENCE - FIRESTONE	6009009004	M-1-DP	Light manufacturing	M-1	Light manufacturing	M-1-DP to M-1	0.1646
2 Metro Planning Area	FLORENCE - FIRESTONE	6009009020	M-1-DP	Light manufacturing	M-1	Light manufacturing	M-1-DP to M-1	0.1537
2 Metro Planning Area	FLORENCE - FIRESTONE	6009009021	M-1-DP	Light manufacturing	M-1	Light manufacturing	M-1-DP to M-1	0.1564
2 Metro Planning Area	FLORENCE - FIRESTONE	6009009900	R-4	Unlimited residence	IT	Institutional	R-4 to IT	0.0782
2 Metro Planning Area	FLORENCE - FIRESTONE	6009009901	R-4	Unlimited residence	IT	Institutional	R-4 to IT	0.1595
2 Metro Planning Area	FLORENCE - FIRESTONE	6009009902	C-2	Neighborhood business	IT	Institutional	C-2 to IT	0.1547
2 Metro Planning Area	FLORENCE - FIRESTONE	6009009903	C-2	Neighborhood business	IT	Institutional	C-2 to IT	0.1844
2 Metro Planning Area	FLORENCE - FIRESTONE	6009009904	R-4	Unlimited residence	IT	Institutional	R-4 to IT	0.1590
2 Metro Planning Area	FLORENCE - FIRESTONE	6009009905	R-4	Unlimited residence	IT	Institutional	R-4 to IT	0.1529
2 Metro Planning Area	FLORENCE - FIRESTONE	6009009906	R-4	Unlimited residence	IT	Institutional	R-4 to IT	0.0766
2 Metro Planning Area	FLORENCE - FIRESTONE	6009009907	C-2	Neighborhood business	IT	Institutional	C-2 to IT	0.1542
2 Metro Planning Area	FLORENCE - FIRESTONE	6009009908	R-4	Unlimited residence	IT	Institutional	R-4 to IT	0.1519
2 Metro Planning Area	FLORENCE - FIRESTONE	6009009909	R-4	Unlimited residence	IT	Institutional	R-4 to IT	0.1532
2 Metro Planning Area	FLORENCE - FIRESTONE	6009009910	R-4	Unlimited residence	IT	Institutional	R-4 to IT	0.1534
2 Metro Planning Area	FLORENCE - FIRESTONE	6009009911	R-4	Unlimited residence	IT	Institutional	R-4 to IT	0.1901
2 Metro Planning Area	FLORENCE - FIRESTONE	6009009912	R-4	Unlimited residence	IT	Institutional	R-4 to IT	0.1270
2 Metro Planning Area	FLORENCE - FIRESTONE	6009009913	C-2	Neighborhood business	IT	Institutional	C-2 to IT	0.1908
2 Metro Planning Area	FLORENCE - FIRESTONE	6009009914	C-2	Neighborhood business	IT	Institutional	C-2 to IT	0.1541
2 Metro Planning Area	FLORENCE - FIRESTONE	6009010014	C-2	Neighborhood business	R-4	Unlimited residence	C-2 to R-4	0.0347
2 Metro Planning Area	FLORENCE - FIRESTONE	6009011026	R-4	Unlimited residence	M-1	Light manufacturing	R-4 to M-1	0.1549
2 Metro Planning Area	FLORENCE - FIRESTONE	6009014016	C-3	Unlimited commercial	R-4	Unlimited residence	C-3 to R-4	0.1144
2 Metro Planning Area	FLORENCE - FIRESTONE	6009014017	C-3	Unlimited commercial	R-4	Unlimited residence	C-3 to R-4	0.1146
2 Metro Planning Area	FLORENCE - FIRESTONE	6009014018	C-3	Unlimited commercial	R-4	Unlimited residence	C-3 to R-4	0.1147
2 Metro Planning Area	FLORENCE - FIRESTONE	6009014019	C-3	Unlimited commercial	R-4	Unlimited residence	C-3 to R-4	0.1148
2 Metro Planning Area	FLORENCE - FIRESTONE	6009014022	C-3	Unlimited commercial	R-4	Unlimited residence	C-3 to R-4	0.1148
2 Metro Planning Area	FLORENCE - FIRESTONE	6009014023	C-3	Unlimited commercial	R-4	Unlimited residence	C-3 to R-4	0.1148
2 Metro Planning Area	FLORENCE - FIRESTONE	6009014024	C-3	Unlimited commercial	R-4	Unlimited residence	C-3 to R-4	0.1148
2 Metro Planning Area	FLORENCE - FIRESTONE	6009014025	C-3	Unlimited commercial	R-4	Unlimited residence	C-3 to R-4	0.1148
2 Metro Planning Area	FLORENCE - FIRESTONE	6009014026	C-3	Unlimited commercial	R-4	Unlimited residence	C-3 to R-4	0.1198
2 Metro Planning Area	FLORENCE - FIRESTONE	6009014028	C-3	Unlimited commercial	R-4	Unlimited residence	C-3 to R-4	0.2296
2 Metro Planning Area	FLORENCE - FIRESTONE	6009015018	C-3	Unlimited commercial	R-4	Unlimited residence	C-3 to R-4	0.1157
2 Metro Planning Area	FLORENCE - FIRESTONE	6009015019	C-3	Unlimited commercial	R-4	Unlimited residence	C-3 to R-4	0.1157
2 Metro Planning Area	FLORENCE - FIRESTONE	6009015020	C-3	Unlimited commercial	R-4	Unlimited residence	C-3 to R-4	0.1151
2 Metro Planning Area	FLORENCE - FIRESTONE	6009015021	C-3	Unlimited commercial	R-4	Unlimited residence	C-3 to R-4	0.1118
2 Metro Planning Area	FLORENCE - FIRESTONE	6009015022	C-3	Unlimited commercial	R-4	Unlimited residence	C-3 to R-4	0.1155
2 Metro Planning Area	FLORENCE - FIRESTONE	6009015023	C-3	Unlimited commercial	R-4	Unlimited residence	C-3 to R-4	0.1162
2 Metro Planning Area	FLORENCE - FIRESTONE	6009015024	C-3	Unlimited commercial	R-4	Unlimited residence	C-3 to R-4	0.1186
2 Metro Planning Area	FLORENCE - FIRESTONE	6009015025	C-3	Unlimited commercial	R-4	Unlimited residence	C-3 to R-4	0.1080
2 Metro Planning Area	FLORENCE - FIRESTONE	6009016901	C-3	Unlimited commercial	IT	Institutional	C-3 to IT	1.8661
2 Metro Planning Area	FLORENCE - FIRESTONE	6009016901	R-4	Unlimited residence	IT	Institutional	R-4 to IT	0.1470
2 Metro Planning Area	FLORENCE - FIRESTONE	6009019036	C-2	Neighborhood business	R-4	Unlimited residence	C-2 to R-4	0.0712
2 Metro Planning Area	FLORENCE - FIRESTONE	6009022015	M-1	Light manufacturing	R-3	Limited multiple residence	M-1 to R-3	0.0452
2 Metro Planning Area	FLORENCE - FIRESTONE	6009022023	M-1	Light manufacturing	R-3	Limited multiple residence	M-1 to R-3	0.0691
2 Metro Planning Area	FLORENCE - FIRESTONE	6009024012	C-2	Neighborhood business	R-4	Unlimited residence	C-2 to R-4	0.0595
2 Metro Planning Area	FLORENCE - FIRESTONE	6009024013	C-2	Neighborhood business	R-4	Unlimited residence	C-2 to R-4	0.1200
2 Metro Planning Area	FLORENCE - FIRESTONE	6009024014	C-2	Neighborhood business	R-4	Unlimited residence	C-2 to R-4	0.1942
2 Metro Planning Area	FLORENCE - FIRESTONE	6009025016	C-2	Neighborhood business	R-4	Unlimited residence	C-2 to R-4	0.0688
2 Metro Planning Area	FLORENCE - FIRESTONE	6009025017	C-2	Neighborhood business	R-4	Unlimited residence	C-2 to R-4	0.1880
2 Metro Planning Area	FLORENCE - FIRESTONE	6009025031	C-2	Neighborhood business	R-4	Unlimited residence	C-2 to R-4	0.1044
2 Metro Planning Area	FLORENCE - FIRESTONE	6009025035	R-4	Unlimited residence	M-1	Light manufacturing	R-4 to M-1	0.0551
2 Metro Planning Area	FLORENCE - FIRESTONE	6009029058	R-3-P	Limited multiple residence	C-3	Unlimited commercial	R-3-P to C-3	0.3501
2 Metro Planning Area	FLORENCE - FIRESTONE	6010001001	M-1	Light manufacturing	C-3	Unlimited commercial	M-1 to C-3	0.0932
2 Metro Planning Area	FLORENCE - FIRESTONE	6010001004	M-1	Light manufacturing	C-3	Unlimited commercial	M-1 to C-3	0.0927
2 Metro Planning Area	FLORENCE - FIRESTONE	6010001005	M-1	Light manufacturing	C-3	Unlimited commercial	M-1 to C-3	0.0924
2 Metro Planning Area	FLORENCE - FIRESTONE	6010001031	M-1	Light manufacturing	C-3	Unlimited commercial	M-1 to C-3	0.2788
2 Metro Planning Area	FLORENCE - FIRESTONE	6010003001	M-1	Light manufacturing	C-3	Unlimited commercial	M-1 to C-3	0.0933
2 Metro Planning Area	FLORENCE - FIRESTONE	6010003002	M-1	Light manufacturing	C-3	Unlimited commercial	M-1 to C-3	0.0930
2 Metro Planning Area	FLORENCE - FIRESTONE	6010003005	M-1	Light manufacturing	C-3	Unlimited commercial	M-1 to C-3	0.0928
2 Metro Planning Area	FLORENCE - FIRESTONE	6010003006	M-1	Light manufacturing	C-3	Unlimited commercial	M-1 to C-3	0.0928
2 Metro Planning Area	FLORENCE - FIRESTONE	6010003031	M-1	Light manufacturing	C-3	Unlimited commercial	M-1 to C-3	0.1858
2 Metro Planning Area	FLORENCE - FIRESTONE	6010005001	M-1	Light manufacturing	C-3	Unlimited commercial	M-1 to C-3	0.0463
2 Metro Planning Area	FLORENCE - FIRESTONE	6010005002	M-1	Light manufacturing	C-3	Unlimited commercial	M-1 to C-3	0.0463
2 Metro Planning Area	FLORENCE - FIRESTONE	6010005003	M-1	Light manufacturing	C-3	Unlimited commercial	M-1 to C-3	0.1620
2 Metro Planning Area	FLORENCE - FIRESTONE	6010005005	M-1	Light manufacturing	C-3	Unlimited commercial	M-1 to C-3	0.0883
2 Metro Planning Area	FLORENCE - FIRESTONE	6010005032	M-1	Light manufacturing	C-3	Unlimited commercial	M-1 to C-3	0.1683
2 Metro Planning Area	FLORENCE - FIRESTONE	6010007003	M-1	Light manufacturing	C-3	Unlimited commercial	M-1 to C-3	0.1092
2 Metro Planning Area	FLORENCE - FIRESTONE	6010007004	M-1	Light manufacturing	C-3	Unlimited commercial	M-1 to C-3	0.1072

2 Metro Planning Area	FLORENCE - FIRESTONE	6010007005	M-1	Light manufacturing	C-3	Unlimited commercial	M-1 to C-3	0.2131
2 Metro Planning Area	FLORENCE - FIRESTONE	6010007028	M-1	Light manufacturing	C-3	Unlimited commercial	M-1 to C-3	0.2151
2 Metro Planning Area	FLORENCE - FIRESTONE	6010009001	M-1	Light manufacturing	C-3	Unlimited commercial	M-1 to C-3	0.1233
2 Metro Planning Area	FLORENCE - FIRESTONE	6010009002	M-1	Light manufacturing	C-3	Unlimited commercial	M-1 to C-3	0.1213
2 Metro Planning Area	FLORENCE - FIRESTONE	6010009003	M-1	Light manufacturing	C-3	Unlimited commercial	M-1 to C-3	0.1179
2 Metro Planning Area	FLORENCE - FIRESTONE	6010009004	M-1	Light manufacturing	C-3	Unlimited commercial	M-1 to C-3	0.1165
2 Metro Planning Area	FLORENCE - FIRESTONE	6010009005	M-1	Light manufacturing	C-3	Unlimited commercial	M-1 to C-3	0.0755
2 Metro Planning Area	FLORENCE - FIRESTONE	6010009006	M-1	Light manufacturing	C-3	Unlimited commercial	M-1 to C-3	0.1203
2 Metro Planning Area	FLORENCE - FIRESTONE	6010011001	M-1	Light manufacturing	C-3	Unlimited commercial	M-1 to C-3	0.1092
2 Metro Planning Area	FLORENCE - FIRESTONE	6010011002	M-1	Light manufacturing	C-3	Unlimited commercial	M-1 to C-3	0.0925
2 Metro Planning Area	FLORENCE - FIRESTONE	6010011003	M-1	Light manufacturing	C-3	Unlimited commercial	M-1 to C-3	0.0940
2 Metro Planning Area	FLORENCE - FIRESTONE	6010011004	M-1	Light manufacturing	C-3	Unlimited commercial	M-1 to C-3	0.0917
2 Metro Planning Area	FLORENCE - FIRESTONE	6010011005	M-1	Light manufacturing	C-3	Unlimited commercial	M-1 to C-3	0.1997
2 Metro Planning Area	FLORENCE - FIRESTONE	6010013002	M-1	Light manufacturing	C-3	Unlimited commercial	M-1 to C-3	0.0961
2 Metro Planning Area	FLORENCE - FIRESTONE	6010013003	M-1	Light manufacturing	C-3	Unlimited commercial	M-1 to C-3	0.0905
2 Metro Planning Area	FLORENCE - FIRESTONE	6010013004	M-1	Light manufacturing	C-3	Unlimited commercial	M-1 to C-3	0.0961
2 Metro Planning Area	FLORENCE - FIRESTONE	6010013005	M-1	Light manufacturing	C-3	Unlimited commercial	M-1 to C-3	0.0923
2 Metro Planning Area	FLORENCE - FIRESTONE	6010013006	M-1	Light manufacturing	C-3	Unlimited commercial	M-1 to C-3	0.0927
2 Metro Planning Area	FLORENCE - FIRESTONE	6010013007	M-1	Light manufacturing	C-3	Unlimited commercial	M-1 to C-3	0.1026
2 Metro Planning Area	FLORENCE - FIRESTONE	6010013030	M-1	Light manufacturing	C-3	Unlimited commercial	M-1 to C-3	0.1150
2 Metro Planning Area	FLORENCE - FIRESTONE	6010015001	M-1	Light manufacturing	C-3	Unlimited commercial	M-1 to C-3	0.1079
2 Metro Planning Area	FLORENCE - FIRESTONE	6010015002	M-1	Light manufacturing	C-3	Unlimited commercial	M-1 to C-3	0.1030
2 Metro Planning Area	FLORENCE - FIRESTONE	6010015003	M-1	Light manufacturing	C-3	Unlimited commercial	M-1 to C-3	0.1040
2 Metro Planning Area	FLORENCE - FIRESTONE	6010015004	M-1	Light manufacturing	C-3	Unlimited commercial	M-1 to C-3	0.1060
2 Metro Planning Area	FLORENCE - FIRESTONE	6010017901	R-3	Limited multiple residence	IT	Institutional	R-3 to IT	8.8672
2 Metro Planning Area	FLORENCE - FIRESTONE	6010017903	R-3	Limited multiple residence	IT	Institutional	R-3 to IT	2.3403
2 Metro Planning Area	FLORENCE - FIRESTONE	6010020031	C-3	Unlimited commercial	R-3	Limited multiple residence	C-3 to R-3	0.3352
2 Metro Planning Area	FLORENCE - FIRESTONE	6010023900	R-3	Limited multiple residence	IT	Institutional	R-3 to IT	4.1497
2 Metro Planning Area	FLORENCE - FIRESTONE	6010023901	R-3	Limited multiple residence	IT	Institutional	R-3 to IT	1.7245
2 Metro Planning Area	FLORENCE - FIRESTONE	6010026923	R-3	Limited multiple residence	IT	Institutional	R-3 to IT	3.2638
2 Metro Planning Area	FLORENCE - FIRESTONE	6010028014	M-1	Light manufacturing	C-M	Commercial manufacturing	M-1 to C-M	0.3481
2 Metro Planning Area	FLORENCE - FIRESTONE	6010028015	M-1-DP	Light manufacturing	C-M	Commercial manufacturing	M-1-DP to C-M	0.1632
2 Metro Planning Area	FLORENCE - FIRESTONE	6021001007	C-2-DP	Neighborhood business	C-2	Neighborhood commercial	C-2-DP to C-2	0.2033
2 Metro Planning Area	FLORENCE - FIRESTONE	6021001008	C-2-DP	Neighborhood business	C-2	Neighborhood commercial	C-2-DP to C-2	0.1037
2 Metro Planning Area	FLORENCE - FIRESTONE	6021001020	C-2-DP	Neighborhood business	C-2	Neighborhood commercial	C-2-DP to C-2	0.1111
2 Metro Planning Area	FLORENCE - FIRESTONE	6021001021	C-2-DP	Neighborhood business	C-2	Neighborhood commercial	C-2-DP to C-2	0.1097
2 Metro Planning Area	FLORENCE - FIRESTONE	6021001022	C-2-DP	Neighborhood business	C-2	Neighborhood commercial	C-2-DP to C-2	0.1083
2 Metro Planning Area	FLORENCE - FIRESTONE	6021001023	R-3	Limited multiple residence	C-2	Neighborhood commercial	R-3 to C-2	0.1109
2 Metro Planning Area	FLORENCE - FIRESTONE	6021001024	R-3	Limited multiple residence	C-2	Neighborhood commercial	R-3 to C-2	0.1095
2 Metro Planning Area	FLORENCE - FIRESTONE	6021001026	R-3	Limited multiple residence	C-2	Neighborhood commercial	R-3 to C-2	0.0862
2 Metro Planning Area	FLORENCE - FIRESTONE	6021002003	R-3	Limited multiple residence	C-2	Neighborhood commercial	R-3 to C-2	0.0478
2 Metro Planning Area	FLORENCE - FIRESTONE	6021002004	R-3	Limited multiple residence	C-2	Neighborhood commercial	R-3 to C-2	0.0724
2 Metro Planning Area	FLORENCE - FIRESTONE	6021002024	R-3	Limited multiple residence	C-2	Neighborhood commercial	R-3 to C-2	0.0272
2 Metro Planning Area	FLORENCE - FIRESTONE	6021005031	R-3	Limited multiple residence	C-3	Unlimited commercial	R-3 to C-3	0.0049
2 Metro Planning Area	FLORENCE - FIRESTONE	6021005032	R-3	Limited multiple residence	C-3	Unlimited commercial	R-3 to C-3	0.0056
2 Metro Planning Area	FLORENCE - FIRESTONE	6021005033	R-3	Limited multiple residence	C-3	Unlimited commercial	R-3 to C-3	0.0044
2 Metro Planning Area	FLORENCE - FIRESTONE	6021008901	C-3	Unlimited commercial	IT	Institutional	C-3 to IT	0.4713
2 Metro Planning Area	FLORENCE - FIRESTONE	6021008901	R-3	Limited multiple residence	IT	Institutional	R-3 to IT	0.1592
2 Metro Planning Area	FLORENCE - FIRESTONE	6021008903	R-3	Limited multiple residence	IT	Institutional	R-3 to IT	0.1578
2 Metro Planning Area	FLORENCE - FIRESTONE	6021009027	M-1	Light manufacturing	C-3	Unlimited commercial	M-1 to C-3	0.4108
2 Metro Planning Area	FLORENCE - FIRESTONE	6021009028	M-1	Light manufacturing	C-3	Unlimited commercial	M-1 to C-3	0.2588
2 Metro Planning Area	FLORENCE - FIRESTONE	6021015011	R-3-P	Limited multiple residence	C-2	Neighborhood commercial	R-3-P to C-2	0.0232
2 Metro Planning Area	FLORENCE - FIRESTONE	6021015012	R-3-P	Limited multiple residence	C-2	Neighborhood commercial	R-3-P to C-2	0.0272
2 Metro Planning Area	FLORENCE - FIRESTONE	6021015013	R-3-P	Limited multiple residence	C-2	Neighborhood commercial	R-3-P to C-2	0.0425
2 Metro Planning Area	FLORENCE - FIRESTONE	6021015014	R-3-P	Limited multiple residence	C-2	Neighborhood commercial	R-3-P to C-2	0.0411
2 Metro Planning Area	FLORENCE - FIRESTONE	6021015015	R-3-P	Limited multiple residence	R-3	Limited multiple residence	R-3-P to R-3	0.1279
2 Metro Planning Area	FLORENCE - FIRESTONE	6021015018	R-3	Limited multiple residence	C-3	Unlimited commercial	R-3 to C-3	0.6612
2 Metro Planning Area	FLORENCE - FIRESTONE	6021015050	R-3	Limited multiple residence	C-3	Unlimited commercial	R-3 to C-3	0.2241
2 Metro Planning Area	FLORENCE - FIRESTONE	6021016007	R-3-P	Limited multiple residence	R-3	Limited multiple residence	R-3-P to R-3	0.1736
2 Metro Planning Area	FLORENCE - FIRESTONE	6021016011	R-3-P	Limited multiple residence	R-3	Limited multiple residence	R-3-P to R-3	0.1518
2 Metro Planning Area	FLORENCE - FIRESTONE	6021016900	C-2	Neighborhood business	IT	Institutional	C-2 to IT	0.1921
2 Metro Planning Area	FLORENCE - FIRESTONE	6021016900	R-3-P	Limited multiple residence	IT	Institutional	R-3-P to IT	0.1674
2 Metro Planning Area	FLORENCE - FIRESTONE	6021016901	R-3-P	Limited multiple residence	C-2	Neighborhood commercial	R-3-P to C-2	0.1300
2 Metro Planning Area	FLORENCE - FIRESTONE	6021017060	R-3	Limited multiple residence	M-1	Light manufacturing	R-3 to M-1	0.1988
2 Metro Planning Area	FLORENCE - FIRESTONE	6021017800	R-3	Limited multiple residence	M-1	Light manufacturing	R-3 to M-1	0.3066
2 Metro Planning Area	FLORENCE - FIRESTONE	6021018001	C-M	Commercial manufacturing	M-1	Light manufacturing	C-M to M-1	0.1229
2 Metro Planning Area	FLORENCE - FIRESTONE	6021018002	C-M	Commercial manufacturing	M-1	Light manufacturing	C-M to M-1	0.1247
2 Metro Planning Area	FLORENCE - FIRESTONE	6021018003	C-M	Commercial manufacturing	M-1	Light manufacturing	C-M to M-1	0.1277

2 Metro Planning Area	FLORENCE - FIRESTONE	6021018004	C-M	Commercial manufacturing	M-1	Light manufacturing	C-M to M-1	0.1175
2 Metro Planning Area	FLORENCE - FIRESTONE	6021018005	C-M	Commercial manufacturing	M-1	Light manufacturing	C-M to M-1	0.1448
2 Metro Planning Area	FLORENCE - FIRESTONE	6021018006	C-M	Commercial manufacturing	M-1	Light manufacturing	C-M to M-1	0.1360
2 Metro Planning Area	FLORENCE - FIRESTONE	6021018008	C-M	Commercial manufacturing	M-1	Light manufacturing	C-M to M-1	0.1596
2 Metro Planning Area	FLORENCE - FIRESTONE	6021018009	C-M	Commercial manufacturing	M-1	Light manufacturing	C-M to M-1	0.6083
2 Metro Planning Area	FLORENCE - FIRESTONE	6021018024	C-M	Commercial manufacturing	M-1	Light manufacturing	C-M to M-1	0.1487
2 Metro Planning Area	FLORENCE - FIRESTONE	6021018031	C-M	Commercial manufacturing	M-1	Light manufacturing	C-M to M-1	0.9067
2 Metro Planning Area	FLORENCE - FIRESTONE	6021019009	C-M	Commercial manufacturing	M-1	Light manufacturing	C-M to M-1	0.8482
2 Metro Planning Area	FLORENCE - FIRESTONE	6021019011	C-M	Commercial manufacturing	M-1	Light manufacturing	C-M to M-1	0.8525
2 Metro Planning Area	FLORENCE - FIRESTONE	6021019014	C-M	Commercial manufacturing	M-1	Light manufacturing	C-M to M-1	0.8801
2 Metro Planning Area	FLORENCE - FIRESTONE	6021019015	C-M	Commercial manufacturing	M-1	Light manufacturing	C-M to M-1	0.7630
2 Metro Planning Area	FLORENCE - FIRESTONE	6021019016	C-M	Commercial manufacturing	M-1	Light manufacturing	C-M to M-1	0.9962
2 Metro Planning Area	FLORENCE - FIRESTONE	6021019017	C-M	Commercial manufacturing	M-1	Light manufacturing	C-M to M-1	1.0372
2 Metro Planning Area	FLORENCE - FIRESTONE	6021019018	C-M	Commercial manufacturing	M-1	Light manufacturing	C-M to M-1	0.7280
2 Metro Planning Area	FLORENCE - FIRESTONE	6021019019	C-M	Commercial manufacturing	M-1	Light manufacturing	C-M to M-1	0.4396
2 Metro Planning Area	FLORENCE - FIRESTONE	6021019020	C-M	Commercial manufacturing	M-1	Light manufacturing	C-M to M-1	0.4410
2 Metro Planning Area	FLORENCE - FIRESTONE	6024001027	R-3	Limited multiple residence	C-3	Unlimited commercial	R-3 to C-3	0.4626
2 Metro Planning Area	FLORENCE - FIRESTONE	6024001900	R-3	Limited multiple residence	IT	Institutional	R-3 to IT	0.2470
2 Metro Planning Area	FLORENCE - FIRESTONE	6024001901	R-3	Limited multiple residence	IT	Institutional	R-3 to IT	0.1216
2 Metro Planning Area	FLORENCE - FIRESTONE	6024001902	C-3	Unlimited commercial	IT	Institutional	C-3 to IT	0.6123
2 Metro Planning Area	FLORENCE - FIRESTONE	6024001903	C-3	Unlimited commercial	IT	Institutional	C-3 to IT	0.1250
2 Metro Planning Area	FLORENCE - FIRESTONE	6024001904	C-3	Unlimited commercial	IT	Institutional	C-3 to IT	0.1265
2 Metro Planning Area	FLORENCE - FIRESTONE	6024001905	C-3	Unlimited commercial	IT	Institutional	C-3 to IT	0.1231
2 Metro Planning Area	FLORENCE - FIRESTONE	6024003900	R-3	Limited multiple residence	IT	Institutional	R-3 to IT	0.1107
2 Metro Planning Area	FLORENCE - FIRESTONE	6024003901	R-3	Limited multiple residence	IT	Institutional	R-3 to IT	0.1106
2 Metro Planning Area	FLORENCE - FIRESTONE	6024003902	R-3	Limited multiple residence	IT	Institutional	R-3 to IT	0.1100
2 Metro Planning Area	FLORENCE - FIRESTONE	6024003903	C-3	Unlimited commercial	IT	Institutional	C-3 to IT	0.0933
2 Metro Planning Area	FLORENCE - FIRESTONE	6024003904	R-3	Limited multiple residence	IT	Institutional	R-3 to IT	0.1134
2 Metro Planning Area	FLORENCE - FIRESTONE	6024003905	R-3	Limited multiple residence	IT	Institutional	R-3 to IT	0.1114
2 Metro Planning Area	FLORENCE - FIRESTONE	6024003906	R-3	Limited multiple residence	IT	Institutional	R-3 to IT	0.1113
2 Metro Planning Area	FLORENCE - FIRESTONE	6024003907	R-3	Limited multiple residence	IT	Institutional	R-3 to IT	0.1100
2 Metro Planning Area	FLORENCE - FIRESTONE	6024003908	R-3	Limited multiple residence	IT	Institutional	R-3 to IT	0.1121
2 Metro Planning Area	FLORENCE - FIRESTONE	6024003909	R-3	Limited multiple residence	IT	Institutional	R-3 to IT	0.2351
2 Metro Planning Area	FLORENCE - FIRESTONE	6024003910	R-3	Limited multiple residence	IT	Institutional	R-3 to IT	0.1169
2 Metro Planning Area	FLORENCE - FIRESTONE	6024003911	R-3	Limited multiple residence	IT	Institutional	R-3 to IT	0.1183
2 Metro Planning Area	FLORENCE - FIRESTONE	6024003912	R-3	Limited multiple residence	IT	Institutional	R-3 to IT	0.1106
2 Metro Planning Area	FLORENCE - FIRESTONE	6024003913	R-3	Limited multiple residence	IT	Institutional	R-3 to IT	0.1101
2 Metro Planning Area	FLORENCE - FIRESTONE	6024003914	R-3	Limited multiple residence	IT	Institutional	R-3 to IT	0.1106
2 Metro Planning Area	FLORENCE - FIRESTONE	6024003915	R-3	Limited multiple residence	IT	Institutional	R-3 to IT	0.1100
2 Metro Planning Area	FLORENCE - FIRESTONE	6024003916	C-3	Unlimited commercial	IT	Institutional	C-3 to IT	0.1868
2 Metro Planning Area	FLORENCE - FIRESTONE	6024003917	C-3	Unlimited commercial	IT	Institutional	C-3 to IT	0.0907
2 Metro Planning Area	FLORENCE - FIRESTONE	6024003918	C-3	Unlimited commercial	IT	Institutional	C-3 to IT	0.0888
2 Metro Planning Area	FLORENCE - FIRESTONE	6024003919	C-3	Unlimited commercial	IT	Institutional	C-3 to IT	0.0917
2 Metro Planning Area	FLORENCE - FIRESTONE	6024017005	R-3	Limited multiple residence	C-3	Unlimited commercial	R-3 to C-3	0.0726
2 Metro Planning Area	FLORENCE - FIRESTONE	6024017009	R-3	Limited multiple residence	C-3	Unlimited commercial	R-3 to C-3	0.0690
2 Metro Planning Area	FLORENCE - FIRESTONE	6024017011	R-3	Limited multiple residence	C-3	Unlimited commercial	R-3 to C-3	0.0708
2 Metro Planning Area	FLORENCE - FIRESTONE	6024017013	R-3	Limited multiple residence	C-3	Unlimited commercial	R-3 to C-3	0.0663
2 Metro Planning Area	FLORENCE - FIRESTONE	6024017016	R-3	Limited multiple residence	C-3	Unlimited commercial	R-3 to C-3	0.0700
2 Metro Planning Area	FLORENCE - FIRESTONE	6024017017	R-3	Limited multiple residence	C-3	Unlimited commercial	R-3 to C-3	0.0680
2 Metro Planning Area	FLORENCE - FIRESTONE	6024017020	R-3	Limited multiple residence	C-3	Unlimited commercial	R-3 to C-3	0.0678
2 Metro Planning Area	FLORENCE - FIRESTONE	6024017021	R-3	Limited multiple residence	C-3	Unlimited commercial	R-3 to C-3	0.2068
2 Metro Planning Area	FLORENCE - FIRESTONE	6024017022	R-3	Limited multiple residence	C-3	Unlimited commercial	R-3 to C-3	0.1359
2 Metro Planning Area	FLORENCE - FIRESTONE	6024017024	R-3	Limited multiple residence	C-3	Unlimited commercial	R-3 to C-3	0.0682
2 Metro Planning Area	FLORENCE - FIRESTONE	6024017026	R-3	Limited multiple residence	C-3	Unlimited commercial	R-3 to C-3	0.0701
2 Metro Planning Area	FLORENCE - FIRESTONE	6024017028	R-3	Limited multiple residence	C-3	Unlimited commercial	R-3 to C-3	0.0690
2 Metro Planning Area	FLORENCE - FIRESTONE	6024017029	R-3	Limited multiple residence	C-3	Unlimited commercial	R-3 to C-3	0.0674
2 Metro Planning Area	FLORENCE - FIRESTONE	6024017032	R-3	Limited multiple residence	C-3	Unlimited commercial	R-3 to C-3	0.0747
2 Metro Planning Area	FLORENCE - FIRESTONE	6024017033	R-3	Limited multiple residence	C-3	Unlimited commercial	R-3 to C-3	0.0685
2 Metro Planning Area	FLORENCE - FIRESTONE	6024017040	R-3	Limited multiple residence	C-3	Unlimited commercial	R-3 to C-3	0.0807
2 Metro Planning Area	FLORENCE - FIRESTONE	6024017041	R-3	Limited multiple residence	C-3	Unlimited commercial	R-3 to C-3	0.0668
2 Metro Planning Area	FLORENCE - FIRESTONE	6024017044	R-3	Limited multiple residence	C-3	Unlimited commercial	R-3 to C-3	0.1416
2 Metro Planning Area	FLORENCE - FIRESTONE	6024017054	R-3	Limited multiple residence	C-3	Unlimited commercial	R-3 to C-3	0.0872
2 Metro Planning Area	FLORENCE - FIRESTONE	6024017055	R-3	Limited multiple residence	C-3	Unlimited commercial	R-3 to C-3	0.0702
2 Metro Planning Area	FLORENCE - FIRESTONE	6024017056	R-3	Limited multiple residence	C-3	Unlimited commercial	R-3 to C-3	0.0671
2 Metro Planning Area	FLORENCE - FIRESTONE	6024019901	R-3	Limited multiple residence	C-2	Neighborhood commercial	R-3 to C-2	0.1884
2 Metro Planning Area	FLORENCE - FIRESTONE	6024022900	R-3	Limited multiple residence	IT	Institutional	R-3 to IT	6.2868
2 Metro Planning Area	FLORENCE - FIRESTONE	6025002901	R-3	Limited multiple residence	C-3	Unlimited commercial	R-3 to C-3	0.0672
2 Metro Planning Area	FLORENCE - FIRESTONE	6025002902	R-3	Limited multiple residence	C-3	Unlimited commercial	R-3 to C-3	0.0711

2 Metro Planning Area	FLORENCE - FIRESTONE	6025002903	R-3	Limited multiple residence	C-3	Unlimited commercial	R-3 to C-3	0.1349
2 Metro Planning Area	FLORENCE - FIRESTONE	6025002904	R-3	Limited multiple residence	C-3	Unlimited commercial	R-3 to C-3	0.1401
2 Metro Planning Area	FLORENCE - FIRESTONE	6025002905	R-3	Limited multiple residence	C-3	Unlimited commercial	R-3 to C-3	0.1379
2 Metro Planning Area	FLORENCE - FIRESTONE	6025002906	R-3	Limited multiple residence	C-3	Unlimited commercial	R-3 to C-3	0.1392
2 Metro Planning Area	FLORENCE - FIRESTONE	6025002907	R-3	Limited multiple residence	C-3	Unlimited commercial	R-3 to C-3	0.1350
2 Metro Planning Area	FLORENCE - FIRESTONE	6025002908	R-3	Limited multiple residence	C-3	Unlimited commercial	R-3 to C-3	0.1344
2 Metro Planning Area	FLORENCE - FIRESTONE	6025002910	R-3	Limited multiple residence	C-3	Unlimited commercial	R-3 to C-3	0.3422
2 Metro Planning Area	FLORENCE - FIRESTONE	6025002911	R-3	Limited multiple residence	C-3	Unlimited commercial	R-3 to C-3	0.0674
2 Metro Planning Area	FLORENCE - FIRESTONE	6025003900	R-3	Limited multiple residence	O-S	Open space	R-3 to O-S	0.0283
2 Metro Planning Area	FLORENCE - FIRESTONE	6025005033	C-3	Unlimited commercial	R-3	Limited multiple residence	C-3 to R-3	0.0331
2 Metro Planning Area	FLORENCE - FIRESTONE	6025011902	C-3	Unlimited commercial	IT	Institutional	C-3 to IT	0.6682
2 Metro Planning Area	FLORENCE - FIRESTONE	6025011902	R-2	Two-family residence	IT	Institutional	R-2 to IT	4.3413
2 Metro Planning Area	FLORENCE - FIRESTONE	6025016002	M-1	Light manufacturing	C-M	Commercial manufacturing	M-1 to C-M	0.3574
2 Metro Planning Area	FLORENCE - FIRESTONE	6025016004	CPD	Commercial planned development	C-3	Unlimited commercial	CPD to C-3	0.2407
2 Metro Planning Area	FLORENCE - FIRESTONE	6025016005	CPD	Commercial planned development	C-3	Unlimited commercial	CPD to C-3	0.2025
2 Metro Planning Area	FLORENCE - FIRESTONE	6025016006	CPD	Commercial planned development	C-3	Unlimited commercial	CPD to C-3	0.1008
2 Metro Planning Area	FLORENCE - FIRESTONE	6025016007	CPD	Commercial planned development	C-3	Unlimited commercial	CPD to C-3	0.1105
2 Metro Planning Area	FLORENCE - FIRESTONE	6025016008	CPD	Commercial planned development	C-3	Unlimited commercial	CPD to C-3	0.0918
2 Metro Planning Area	FLORENCE - FIRESTONE	6025016009	CPD	Commercial planned development	C-3	Unlimited commercial	CPD to C-3	0.1144
2 Metro Planning Area	FLORENCE - FIRESTONE	6025016011	R-3	Limited multiple residence	C-3	Unlimited commercial	R-3 to C-3	0.1150
2 Metro Planning Area	FLORENCE - FIRESTONE	6025016013	R-3	Limited multiple residence	C-3	Unlimited commercial	R-3 to C-3	0.1158
2 Metro Planning Area	FLORENCE - FIRESTONE	6025016015	R-3	Limited multiple residence	C-3	Unlimited commercial	R-3 to C-3	0.1086
2 Metro Planning Area	FLORENCE - FIRESTONE	6025016034	M-1	Light manufacturing	C-M	Commercial manufacturing	M-1 to C-M	0.5035
2 Metro Planning Area	FLORENCE - FIRESTONE	6025016036	R-3	Limited multiple residence	C-3	Unlimited commercial	R-3 to C-3	0.1068
2 Metro Planning Area	FLORENCE - FIRESTONE	6025016038	M-1	Light manufacturing	C-M	Commercial manufacturing	M-1 to C-M	0.2910
2 Metro Planning Area	FLORENCE - FIRESTONE	6025016039	M-1	Light manufacturing	C-M	Commercial manufacturing	M-1 to C-M	0.1289
2 Metro Planning Area	FLORENCE - FIRESTONE	6025016040	M-1	Light manufacturing	C-M	Commercial manufacturing	M-1 to C-M	0.4978
2 Metro Planning Area	FLORENCE - FIRESTONE	6025016041	M-1	Light manufacturing	C-M	Commercial manufacturing	M-1 to C-M	0.3906
2 Metro Planning Area	FLORENCE - FIRESTONE	6025017013	M-1	Light manufacturing	C-M	Commercial manufacturing	M-1 to C-M	0.1860
2 Metro Planning Area	FLORENCE - FIRESTONE	6025017014	M-1	Light manufacturing	C-M	Commercial manufacturing	M-1 to C-M	0.2564
2 Metro Planning Area	FLORENCE - FIRESTONE	6025017025	M-2	Heavy manufacturing	C-M	Commercial manufacturing	M-2 to C-M	0.3709
2 Metro Planning Area	FLORENCE - FIRESTONE	6025025038	M-1	Light manufacturing	M-2	Heavy manufacturing	M-1 to M-2	0.5410
2 Metro Planning Area	FLORENCE - FIRESTONE	6025028006	C-3-CRS	Unlimited commercial	C-3	Unlimited commercial	C-3-CRS to C-3	0.1181
2 Metro Planning Area	FLORENCE - FIRESTONE	6025028007	C-3-CRS	Unlimited commercial	C-3	Unlimited commercial	C-3-CRS to C-3	0.3481
2 Metro Planning Area	FLORENCE - FIRESTONE	6025028020	C-3-CRS	Unlimited commercial	C-3	Unlimited commercial	C-3-CRS to C-3	0.0805
2 Metro Planning Area	FLORENCE - FIRESTONE	6025028021	C-3-CRS	Unlimited commercial	C-3	Unlimited commercial	C-3-CRS to C-3	0.1222
2 Metro Planning Area	FLORENCE - FIRESTONE	6025028022	C-3-CRS	Unlimited commercial	C-3	Unlimited commercial	C-3-CRS to C-3	0.1163
2 Metro Planning Area	FLORENCE - FIRESTONE	6025028023	C-3-CRS	Unlimited commercial	C-3	Unlimited commercial	C-3-CRS to C-3	0.1192
2 Metro Planning Area	FLORENCE - FIRESTONE	6025028034	C-3-CRS	Unlimited commercial	C-3	Unlimited commercial	C-3-CRS to C-3	0.1602
2 Metro Planning Area	FLORENCE - FIRESTONE	6025029007	C-3-CRS	Unlimited commercial	C-3	Unlimited commercial	C-3-CRS to C-3	0.2812
2 Metro Planning Area	FLORENCE - FIRESTONE	6025029012	C-3-CRS	Unlimited commercial	C-3	Unlimited commercial	C-3-CRS to C-3	0.1431
2 Metro Planning Area	FLORENCE - FIRESTONE	6025029015	C-3-CRS	Unlimited commercial	C-3	Unlimited commercial	C-3-CRS to C-3	0.1395
2 Metro Planning Area	FLORENCE - FIRESTONE	6025029016	C-3-CRS	Unlimited commercial	C-3	Unlimited commercial	C-3-CRS to C-3	0.1444
2 Metro Planning Area	FLORENCE - FIRESTONE	6025029017	C-3-CRS	Unlimited commercial	C-3	Unlimited commercial	C-3-CRS to C-3	0.1293
2 Metro Planning Area	FLORENCE - FIRESTONE	6025029018	C-3-CRS	Unlimited commercial	C-3	Unlimited commercial	C-3-CRS to C-3	0.1429
2 Metro Planning Area	FLORENCE - FIRESTONE	6025029019	C-3-CRS	Unlimited commercial	C-3	Unlimited commercial	C-3-CRS to C-3	0.1343
2 Metro Planning Area	FLORENCE - FIRESTONE	6025029033	C-3-CRS	Unlimited commercial	C-3	Unlimited commercial	C-3-CRS to C-3	0.2754
2 Metro Planning Area	FLORENCE - FIRESTONE	6025029035	C-3-CRS	Unlimited commercial	C-3	Unlimited commercial	C-3-CRS to C-3	0.2755
2 Metro Planning Area	FLORENCE - FIRESTONE	6025029036	C-3-CRS	Unlimited commercial	C-3	Unlimited commercial	C-3-CRS to C-3	0.2696
2 Metro Planning Area	FLORENCE - FIRESTONE	6025031041	RPD-1-9.2U	Residential planned development	RPD	Residential planned development	RPD-1-9.2U to RPD	1.5851
2 Metro Planning Area	FLORENCE - FIRESTONE	6025031042	RPD-1-9.2U	Residential planned development	RPD	Residential planned development	RPD-1-9.2U to RPD	1.5851
2 Metro Planning Area	FLORENCE - FIRESTONE	6025031043	RPD-1-9.2U	Residential planned development	RPD	Residential planned development	RPD-1-9.2U to RPD	1.5851
2 Metro Planning Area	FLORENCE - FIRESTONE	6025031044	RPD-1-9.2U	Residential planned development	RPD	Residential planned development	RPD-1-9.2U to RPD	1.5851
2 Metro Planning Area	FLORENCE - FIRESTONE	6025031045	RPD-1-9.2U	Residential planned development	RPD	Residential planned development	RPD-1-9.2U to RPD	1.5851
2 Metro Planning Area	FLORENCE - FIRESTONE	6025031046	RPD-1-9.2U	Residential planned development	RPD	Residential planned development	RPD-1-9.2U to RPD	1.5851
2 Metro Planning Area	FLORENCE - FIRESTONE	6025031047	RPD-1-9.2U	Residential planned development	RPD	Residential planned development	RPD-1-9.2U to RPD	1.5851
2 Metro Planning Area	FLORENCE - FIRESTONE	6025031048	RPD-1-9.2U	Residential planned development	RPD	Residential planned development	RPD-1-9.2U to RPD	1.5851
2 Metro Planning Area	FLORENCE - FIRESTONE	6025031049	RPD-1-9.2U	Residential planned development	RPD	Residential planned development	RPD-1-9.2U to RPD	1.5851
2 Metro Planning Area	FLORENCE - FIRESTONE	6025031050	RPD-1-9.2U	Residential planned development	RPD	Residential planned development	RPD-1-9.2U to RPD	0.1720
2 Metro Planning Area	FLORENCE - FIRESTONE	6025031051	RPD-1-9.2U	Residential planned development	RPD	Residential planned development	RPD-1-9.2U to RPD	0.1720
2 Metro Planning Area	FLORENCE - FIRESTONE	6025031052	RPD-1-9.2U	Residential planned development	RPD	Residential planned development	RPD-1-9.2U to RPD	0.8288
2 Metro Planning Area	FLORENCE - FIRESTONE	6025031053	RPD-1-9.2U	Residential planned development	RPD	Residential planned development	RPD-1-9.2U to RPD	0.8288
2 Metro Planning Area	FLORENCE - FIRESTONE	6025031054	RPD-1-9.2U	Residential planned development	RPD	Residential planned development	RPD-1-9.2U to RPD	0.8288
2 Metro Planning Area	FLORENCE - FIRESTONE	6025031055	RPD-1-9.2U	Residential planned development	RPD	Residential planned development	RPD-1-9.2U to RPD	0.8288
2 Metro Planning Area	FLORENCE - FIRESTONE	6025031056	RPD-1-9.2U	Residential planned development	RPD	Residential planned development	RPD-1-9.2U to RPD	0.8288
2 Metro Planning Area	FLORENCE - FIRESTONE	6025031057	RPD-1-9.2U	Residential planned development	RPD	Residential planned development	RPD-1-9.2U to RPD	0.8288
2 Metro Planning Area	FLORENCE - FIRESTONE	6025031058	RPD-1-9.2U	Residential planned development	RPD	Residential planned development	RPD-1-9.2U to RPD	0.8288
2 Metro Planning Area	FLORENCE - FIRESTONE	6025031059	RPD-1-9.2U	Residential planned development	RPD	Residential planned development	RPD-1-9.2U to RPD	0.8288

2 Metro Planning Area	FLORENCE - FIRESTONE	6025031060	RPD-1-9.2U	Residential planned development	RPD	Residential planned development	RPD-1-9.2U to RPD	0.8288
2 Metro Planning Area	FLORENCE - FIRESTONE	6025031061	RPD-1-9.2U	Residential planned development	RPD	Residential planned development	RPD-1-9.2U to RPD	0.8288
2 Metro Planning Area	FLORENCE - FIRESTONE	6025031062	RPD-1-9.2U	Residential planned development	RPD	Residential planned development	RPD-1-9.2U to RPD	1.5851
2 Metro Planning Area	FLORENCE - FIRESTONE	6025031063	RPD-1-9.2U	Residential planned development	RPD	Residential planned development	RPD-1-9.2U to RPD	1.5851
2 Metro Planning Area	FLORENCE - FIRESTONE	6025031064	RPD-1-9.2U	Residential planned development	RPD	Residential planned development	RPD-1-9.2U to RPD	1.5851
2 Metro Planning Area	FLORENCE - FIRESTONE	6025031065	RPD-1-9.2U	Residential planned development	RPD	Residential planned development	RPD-1-9.2U to RPD	1.5851
2 Metro Planning Area	FLORENCE - FIRESTONE	6025031066	RPD-1-9.2U	Residential planned development	RPD	Residential planned development	RPD-1-9.2U to RPD	1.5851
2 Metro Planning Area	FLORENCE - FIRESTONE	6025031067	RPD-1-9.2U	Residential planned development	RPD	Residential planned development	RPD-1-9.2U to RPD	1.2856
2 Metro Planning Area	FLORENCE - FIRESTONE	6025031068	RPD-1-9.2U	Residential planned development	RPD	Residential planned development	RPD-1-9.2U to RPD	1.2856
2 Metro Planning Area	FLORENCE - FIRESTONE	6025031069	RPD-1-9.2U	Residential planned development	RPD	Residential planned development	RPD-1-9.2U to RPD	1.2856
2 Metro Planning Area	FLORENCE - FIRESTONE	6025031070	RPD-1-9.2U	Residential planned development	RPD	Residential planned development	RPD-1-9.2U to RPD	1.2856
2 Metro Planning Area	FLORENCE - FIRESTONE	6025031071	RPD-1-9.2U	Residential planned development	RPD	Residential planned development	RPD-1-9.2U to RPD	1.2856
2 Metro Planning Area	FLORENCE - FIRESTONE	6025031072	RPD-1-9.2U	Residential planned development	RPD	Residential planned development	RPD-1-9.2U to RPD	1.2856
2 Metro Planning Area	FLORENCE - FIRESTONE	6025031073	RPD-1-9.2U	Residential planned development	RPD	Residential planned development	RPD-1-9.2U to RPD	1.6066
2 Metro Planning Area	FLORENCE - FIRESTONE	6025031074	RPD-1-9.2U	Residential planned development	RPD	Residential planned development	RPD-1-9.2U to RPD	1.6066
2 Metro Planning Area	FLORENCE - FIRESTONE	6025031075	RPD-1-9.2U	Residential planned development	RPD	Residential planned development	RPD-1-9.2U to RPD	1.6066
2 Metro Planning Area	FLORENCE - FIRESTONE	6025031076	RPD-1-9.2U	Residential planned development	RPD	Residential planned development	RPD-1-9.2U to RPD	1.6066
2 Metro Planning Area	FLORENCE - FIRESTONE	6025031077	RPD-1-9.2U	Residential planned development	RPD	Residential planned development	RPD-1-9.2U to RPD	1.6066
2 Metro Planning Area	FLORENCE - FIRESTONE	6025031078	RPD-1-9.2U	Residential planned development	RPD	Residential planned development	RPD-1-9.2U to RPD	1.6066
2 Metro Planning Area	FLORENCE - FIRESTONE	6025031079	RPD-1-9.2U	Residential planned development	RPD	Residential planned development	RPD-1-9.2U to RPD	1.6066
2 Metro Planning Area	FLORENCE - FIRESTONE	6025031080	RPD-1-9.2U	Residential planned development	RPD	Residential planned development	RPD-1-9.2U to RPD	1.6066
2 Metro Planning Area	FLORENCE - FIRESTONE	6025031081	RPD-1-9.2U	Residential planned development	RPD	Residential planned development	RPD-1-9.2U to RPD	1.6066
2 Metro Planning Area	FLORENCE - FIRESTONE	6025031082	RPD-1-9.2U	Residential planned development	RPD	Residential planned development	RPD-1-9.2U to RPD	1.6066
2 Metro Planning Area	FLORENCE - FIRESTONE	6025031083	RPD-1-9.2U	Residential planned development	RPD	Residential planned development	RPD-1-9.2U to RPD	1.2856
2 Metro Planning Area	FLORENCE - FIRESTONE	6025031084	RPD-1-9.2U	Residential planned development	RPD	Residential planned development	RPD-1-9.2U to RPD	1.2856
2 Metro Planning Area	FLORENCE - FIRESTONE	6025031085	RPD-1-9.2U	Residential planned development	RPD	Residential planned development	RPD-1-9.2U to RPD	1.2856
2 Metro Planning Area	FLORENCE - FIRESTONE	6025031086	RPD-1-9.2U	Residential planned development	RPD	Residential planned development	RPD-1-9.2U to RPD	1.2856
2 Metro Planning Area	FLORENCE - FIRESTONE	6025031087	RPD-1-9.2U	Residential planned development	RPD	Residential planned development	RPD-1-9.2U to RPD	1.2856
2 Metro Planning Area	FLORENCE - FIRESTONE	6025031088	RPD-1-9.2U	Residential planned development	RPD	Residential planned development	RPD-1-9.2U to RPD	1.6066
2 Metro Planning Area	FLORENCE - FIRESTONE	6025031089	RPD-1-9.2U	Residential planned development	RPD	Residential planned development	RPD-1-9.2U to RPD	1.6066
2 Metro Planning Area	FLORENCE - FIRESTONE	6025031090	RPD-1-9.2U	Residential planned development	RPD	Residential planned development	RPD-1-9.2U to RPD	1.6066
2 Metro Planning Area	FLORENCE - FIRESTONE	6025032900	C-3-CRS	Unlimited commercial	C-3	Unlimited commercial	C-3-CRS to C-3	0.1367
2 Metro Planning Area	FLORENCE - FIRESTONE	6025032904	C-3-CRS	Unlimited commercial	C-3	Unlimited commercial	C-3-CRS to C-3	0.1391
2 Metro Planning Area	FLORENCE - FIRESTONE	6025032906	C-3-CRS	Unlimited commercial	C-3	Unlimited commercial	C-3-CRS to C-3	0.1562
2 Metro Planning Area	FLORENCE - FIRESTONE	6025032908	C-3-CRS	Unlimited commercial	C-3	Unlimited commercial	C-3-CRS to C-3	0.2006
2 Metro Planning Area	FLORENCE - FIRESTONE	6025032911	C-3-CRS	Unlimited commercial	C-3	Unlimited commercial	C-3-CRS to C-3	0.1579
2 Metro Planning Area	FLORENCE - FIRESTONE	6025032914	C-3-CRS	Unlimited commercial	C-3	Unlimited commercial	C-3-CRS to C-3	0.1457
2 Metro Planning Area	FLORENCE - FIRESTONE	6025032916	C-3-CRS	Unlimited commercial	C-3	Unlimited commercial	C-3-CRS to C-3	0.1362
2 Metro Planning Area	FLORENCE - FIRESTONE	6025032920	C-3-CRS	Unlimited commercial	C-3	Unlimited commercial	C-3-CRS to C-3	0.1033
2 Metro Planning Area	FLORENCE - FIRESTONE	6025032921	C-3-CRS	Unlimited commercial	C-3	Unlimited commercial	C-3-CRS to C-3	0.0983
2 Metro Planning Area	FLORENCE - FIRESTONE	6025032922	C-3-CRS	Unlimited commercial	C-3	Unlimited commercial	C-3-CRS to C-3	0.0978
2 Metro Planning Area	FLORENCE - FIRESTONE	6025032928	C-3-CRS	Unlimited commercial	C-3	Unlimited commercial	C-3-CRS to C-3	0.2716
2 Metro Planning Area	FLORENCE - FIRESTONE	6025032929	C-3-CRS	Unlimited commercial	C-3	Unlimited commercial	C-3-CRS to C-3	0.1347
2 Metro Planning Area	FLORENCE - FIRESTONE	6025032930	C-3-CRS	Unlimited commercial	C-3	Unlimited commercial	C-3-CRS to C-3	0.1393
2 Metro Planning Area	FLORENCE - FIRESTONE	6025032931	C-3-CRS	Unlimited commercial	C-3	Unlimited commercial	C-3-CRS to C-3	0.2722
2 Metro Planning Area	FLORENCE - FIRESTONE	6025032932	C-3-CRS	Unlimited commercial	C-3	Unlimited commercial	C-3-CRS to C-3	0.2022
2 Metro Planning Area	FLORENCE - FIRESTONE	6025032933	C-3-CRS	Unlimited commercial	C-3	Unlimited commercial	C-3-CRS to C-3	0.1395
2 Metro Planning Area	FLORENCE - FIRESTONE	6025033001	C-3-CRS	Unlimited commercial	C-3	Unlimited commercial	C-3-CRS to C-3	0.1168
2 Metro Planning Area	FLORENCE - FIRESTONE	6025033003	C-3-CRS	Unlimited commercial	C-3	Unlimited commercial	C-3-CRS to C-3	0.1181
2 Metro Planning Area	FLORENCE - FIRESTONE	6025033014	C-3-CRS	Unlimited commercial	C-3	Unlimited commercial	C-3-CRS to C-3	0.1102
2 Metro Planning Area	FLORENCE - FIRESTONE	6025033015	C-3-CRS	Unlimited commercial	C-3	Unlimited commercial	C-3-CRS to C-3	0.1102
2 Metro Planning Area	FLORENCE - FIRESTONE	6025033034	C-3-CRS	Unlimited commercial	C-3	Unlimited commercial	C-3-CRS to C-3	0.1160
2 Metro Planning Area	FLORENCE - FIRESTONE	6025033035	C-3-CRS	Unlimited commercial	C-3	Unlimited commercial	C-3-CRS to C-3	0.1178
2 Metro Planning Area	FLORENCE - FIRESTONE	6025034016	M-1	Light manufacturing	C-3	Unlimited commercial	M-1 to C-3	13.7128
2 Metro Planning Area	FLORENCE - FIRESTONE	6025035001	C-3-CRS	Unlimited commercial	C-3	Unlimited commercial	C-3-CRS to C-3	0.1258
2 Metro Planning Area	FLORENCE - FIRESTONE	6025035002	C-3-CRS	Unlimited commercial	C-3	Unlimited commercial	C-3-CRS to C-3	0.1223
2 Metro Planning Area	FLORENCE - FIRESTONE	6025035003	C-3-CRS	Unlimited commercial	C-3	Unlimited commercial	C-3-CRS to C-3	0.1205
2 Metro Planning Area	FLORENCE - FIRESTONE	6025035004	C-3-CRS	Unlimited commercial	C-3	Unlimited commercial	C-3-CRS to C-3	0.1228
2 Metro Planning Area	FLORENCE - FIRESTONE	6025035005	C-3-CRS	Unlimited commercial	C-3	Unlimited commercial	C-3-CRS to C-3	0.1198
2 Metro Planning Area	FLORENCE - FIRESTONE	6025035006	C-3-CRS	Unlimited commercial	C-3	Unlimited commercial	C-3-CRS to C-3	0.1167
2 Metro Planning Area	FLORENCE - FIRESTONE	6025036004	M-1	Light manufacturing	C-3	Unlimited commercial	M-1 to C-3	0.1629
2 Metro Planning Area	FLORENCE - FIRESTONE	6025036005	M-1	Light manufacturing	C-3	Unlimited commercial	M-1 to C-3	0.1484
2 Metro Planning Area	FLORENCE - FIRESTONE	6025036019	C-3-CRS	Unlimited commercial	M-1	Light manufacturing	C-3-CRS to M-1	0.0570
2 Metro Planning Area	FLORENCE - FIRESTONE	6025036020	C-3-CRS	Unlimited commercial	C-3	Unlimited commercial	C-3-CRS to C-3	0.6022
2 Metro Planning Area	FLORENCE - FIRESTONE	6025036020	M-1	Light manufacturing	C-3	Unlimited commercial	M-1 to C-3	0.3690
2 Metro Planning Area	FLORENCE - FIRESTONE	6025036026	C-3-CRS	Unlimited commercial	C-3	Unlimited commercial	C-3-CRS to C-3	0.3639
2 Metro Planning Area	FLORENCE - FIRESTONE	6026003004	C-2	Neighborhood business	R-2	Two-family residence	C-2 to R-2	0.0682
2 Metro Planning Area	FLORENCE - FIRESTONE	6026005004	C-2	Neighborhood business	R-2	Two-family residence	C-2 to R-2	0.0466

2 Metro Planning Area	FLORENCE - FIRESTONE	6026007003	C-2	Neighborhood business	R-2	Two-family residence	C-2 to R-2	0.0667
2 Metro Planning Area	FLORENCE - FIRESTONE	6026009010	M-1	Light manufacturing	C-M	Commercial manufacturing	M-1 to C-M	0.1281
2 Metro Planning Area	FLORENCE - FIRESTONE	6026009011	M-1	Light manufacturing	C-M	Commercial manufacturing	M-1 to C-M	0.1192
2 Metro Planning Area	FLORENCE - FIRESTONE	6026010018	R-3	Limited multiple residence	R-2	Two-family residence	R-3 to R-2	0.0764
2 Metro Planning Area	FLORENCE - FIRESTONE	6026011021	M-1	Light manufacturing	M-2	Heavy manufacturing	M-1 to M-2	0.3696
2 Metro Planning Area	FLORENCE - FIRESTONE	6026024913	C-3	Unlimited commercial	IT	Institutional	C-3 to IT	0.2927
2 Metro Planning Area	FLORENCE - FIRESTONE	6026024913	R-2	Two-family residence	IT	Institutional	R-2 to IT	1.0857
2 Metro Planning Area	FLORENCE - FIRESTONE	6026026900	C-3	Unlimited commercial	R-2	Two-family residence	C-3 to R-2	0.7857
2 Metro Planning Area	FLORENCE - FIRESTONE	6026030004	C-3	Unlimited commercial	R-2	Two-family residence	C-3 to R-2	0.1381
2 Metro Planning Area	FLORENCE - FIRESTONE	6026030902	C-3	Unlimited commercial	IT	Institutional	C-3 to IT	0.3492
2 Metro Planning Area	FLORENCE - FIRESTONE	6026030902	R-2	Two-family residence	IT	Institutional	R-2 to IT	0.8099
2 Metro Planning Area	FLORENCE - FIRESTONE	6026032002	M-2-DP	Heavy manufacturing	M-2	Heavy manufacturing	M-2-DP to M-2	0.1701
2 Metro Planning Area	FLORENCE - FIRESTONE	6026032018	M-2-DP	Heavy manufacturing	M-2	Heavy manufacturing	M-2-DP to M-2	0.1628
2 Metro Planning Area	FLORENCE - FIRESTONE	6026033024	M-2	Heavy manufacturing	M-1	Light manufacturing	M-2 to M-1	0.3484
2 Metro Planning Area	FLORENCE - FIRESTONE	6026033028	M-1	Light manufacturing	C-3	Unlimited commercial	M-1 to C-3	0.0372
2 Metro Planning Area	FLORENCE - FIRESTONE	6026033028	M-2	Heavy manufacturing	C-3	Unlimited commercial	M-2 to C-3	0.7105
2 Metro Planning Area	FLORENCE - FIRESTONE	6026033034	M-2-DP	Heavy manufacturing	M-2	Heavy manufacturing	M-2-DP to M-2	0.7656
2 Metro Planning Area	FLORENCE - FIRESTONE	6026033035	M-2-DP	Heavy manufacturing	M-2	Heavy manufacturing	M-2-DP to M-2	0.3569
2 Metro Planning Area	FLORENCE - FIRESTONE	6027013012	R-3	Limited multiple residence	M-1	Light manufacturing	R-3 to M-1	1.1432
2 Metro Planning Area	FLORENCE - FIRESTONE	6027028020	C-M	Commercial manufacturing	M-1	Light manufacturing	C-M to M-1	0.6372
2 Metro Planning Area	FLORENCE - FIRESTONE	6027029002	C-M	Commercial manufacturing	R-2	Two-family residence	C-M to R-2	0.0737
2 Metro Planning Area	FLORENCE - FIRESTONE	6027029003	C-M	Commercial manufacturing	R-2	Two-family residence	C-M to R-2	0.0734
2 Metro Planning Area	FLORENCE - FIRESTONE	6027029004	C-M	Commercial manufacturing	R-2	Two-family residence	C-M to R-2	0.0731
2 Metro Planning Area	FLORENCE - FIRESTONE	6027029018	C-M	Commercial manufacturing	R-2	Two-family residence	C-M to R-2	0.0727
2 Metro Planning Area	FLORENCE - FIRESTONE	6027029019	C-M	Commercial manufacturing	R-2	Two-family residence	C-M to R-2	0.0724
2 Metro Planning Area	FLORENCE - FIRESTONE	6027029020	C-M	Commercial manufacturing	R-2	Two-family residence	C-M to R-2	0.0721
2 Metro Planning Area	FLORENCE - FIRESTONE	6027029021	C-M	Commercial manufacturing	R-2	Two-family residence	C-M to R-2	0.0718
2 Metro Planning Area	FLORENCE - FIRESTONE	6027029025	C-M	Commercial manufacturing	R-2	Two-family residence	C-M to R-2	0.0737
2 Metro Planning Area	FLORENCE - FIRESTONE	6027034001	C-M	Commercial manufacturing	R-2	Two-family residence	C-M to R-2	0.0711
2 Metro Planning Area	FLORENCE - FIRESTONE	6027034019	C-M	Commercial manufacturing	R-2	Two-family residence	C-M to R-2	0.2114
2 Metro Planning Area	FLORENCE - FIRESTONE	6028005031	M-1	Light manufacturing	C-3	Unlimited commercial	M-1 to C-3	0.5167
2 Metro Planning Area	FLORENCE - FIRESTONE	6028005031	R-3	Limited multiple residence	C-3	Unlimited commercial	R-3 to C-3	0.2079
2 Metro Planning Area	FLORENCE - FIRESTONE	6028005901	C-3	Unlimited commercial	IT	Institutional	C-3 to IT	0.3850
2 Metro Planning Area	FLORENCE - FIRESTONE	6028005901	M-1	Light manufacturing	IT	Institutional	M-1 to IT	0.7234
2 Metro Planning Area	FLORENCE - FIRESTONE	6028005901	R-3	Limited multiple residence	IT	Institutional	R-3 to IT	0.4393
2 Metro Planning Area	FLORENCE - FIRESTONE	6028007900	C-3	Unlimited commercial	IT	Institutional	C-3 to IT	0.0903
2 Metro Planning Area	FLORENCE - FIRESTONE	6028007901	C-3	Unlimited commercial	IT	Institutional	C-3 to IT	0.0881
2 Metro Planning Area	FLORENCE - FIRESTONE	6028007902	C-3	Unlimited commercial	IT	Institutional	C-3 to IT	0.2669
2 Metro Planning Area	FLORENCE - FIRESTONE	6028007903	C-3	Unlimited commercial	IT	Institutional	C-3 to IT	0.0897
2 Metro Planning Area	FLORENCE - FIRESTONE	6028011014	M-1	Light manufacturing	C-M	Commercial manufacturing	M-1 to C-M	0.1633
2 Metro Planning Area	FLORENCE - FIRESTONE	6028011015	M-1	Light manufacturing	C-M	Commercial manufacturing	M-1 to C-M	0.1906
2 Metro Planning Area	FLORENCE - FIRESTONE	6028011016	M-1	Light manufacturing	C-M	Commercial manufacturing	M-1 to C-M	0.3883
2 Metro Planning Area	FLORENCE - FIRESTONE	6028011017	M-1	Light manufacturing	C-M	Commercial manufacturing	M-1 to C-M	0.3275
2 Metro Planning Area	FLORENCE - FIRESTONE	6028011018	M-1	Light manufacturing	C-M	Commercial manufacturing	M-1 to C-M	0.4965
2 Metro Planning Area	FLORENCE - FIRESTONE	6028011019	M-1	Light manufacturing	C-M	Commercial manufacturing	M-1 to C-M	0.2461
2 Metro Planning Area	FLORENCE - FIRESTONE	6028011020	M-1	Light manufacturing	C-M	Commercial manufacturing	M-1 to C-M	0.2429
2 Metro Planning Area	FLORENCE - FIRESTONE	6028011022	M-1	Light manufacturing	C-M	Commercial manufacturing	M-1 to C-M	0.1862
2 Metro Planning Area	FLORENCE - FIRESTONE	6028011023	M-1	Light manufacturing	C-M	Commercial manufacturing	M-1 to C-M	0.2310
2 Metro Planning Area	FLORENCE - FIRESTONE	6028014002	M-1	Light manufacturing	C-M	Commercial manufacturing	M-1 to C-M	0.3320
2 Metro Planning Area	FLORENCE - FIRESTONE	6028014024	M-1	Light manufacturing	C-M	Commercial manufacturing	M-1 to C-M	0.7330
2 Metro Planning Area	FLORENCE - FIRESTONE	6028029023	M-1	Light manufacturing	C-M	Commercial manufacturing	M-1 to C-M	0.1524
2 Metro Planning Area	FLORENCE - FIRESTONE	6028029024	M-1	Light manufacturing	C-M	Commercial manufacturing	M-1 to C-M	0.2213
2 Metro Planning Area	FLORENCE - FIRESTONE	6028030904	R-3	Limited multiple residence	IT	Institutional	R-3 to IT	0.7045
2 Metro Planning Area	FLORENCE - FIRESTONE	6028031900	C-3	Unlimited commercial	IT	Institutional	C-3 to IT	1.0264
2 Metro Planning Area	FLORENCE - FIRESTONE	6028031900	R-3	Limited multiple residence	IT	Institutional	R-3 to IT	2.3529
2 Metro Planning Area	FLORENCE - FIRESTONE	6028031901	C-3	Unlimited commercial	IT	Institutional	C-3 to IT	1.0274
2 Metro Planning Area	FLORENCE - FIRESTONE	6028031901	R-3	Limited multiple residence	IT	Institutional	R-3 to IT	3.6213
2 Metro Planning Area	FLORENCE - FIRESTONE	6028031902	C-3	Unlimited commercial	IT	Institutional	C-3 to IT	1.5289
2 Metro Planning Area	FLORENCE - FIRESTONE	6028031902	R-3	Limited multiple residence	IT	Institutional	R-3 to IT	14.1879
2 Metro Planning Area	FLORENCE - FIRESTONE	6028031903	C-3	Unlimited commercial	IT	Institutional	C-3 to IT	2.9099
2 Metro Planning Area	FLORENCE - FIRESTONE	6043009031	R-2	Two-family residence	R-3	Limited multiple residence	R-2 to R-3	0.2599
2 Metro Planning Area	FLORENCE - FIRESTONE	6043017005	R-2	Two-family residence	R-1	Single-family residence	R-2 to R-1	0.1194
2 Metro Planning Area	FLORENCE - FIRESTONE	6043017006	R-2	Two-family residence	R-1	Single-family residence	R-2 to R-1	0.1194
2 Metro Planning Area	FLORENCE - FIRESTONE	6043017007	R-2	Two-family residence	R-1	Single-family residence	R-2 to R-1	0.1174
2 Metro Planning Area	FLORENCE - FIRESTONE	6043017008	R-2	Two-family residence	R-1	Single-family residence	R-2 to R-1	0.1177
2 Metro Planning Area	FLORENCE - FIRESTONE	6043017009	R-2	Two-family residence	R-1	Single-family residence	R-2 to R-1	0.1185
2 Metro Planning Area	FLORENCE - FIRESTONE	6043017010	R-2	Two-family residence	R-1	Single-family residence	R-2 to R-1	0.1174
2 Metro Planning Area	FLORENCE - FIRESTONE	6043017011	R-2	Two-family residence	R-1	Single-family residence	R-2 to R-1	0.1168

2 Metro Planning Area	FLORENCE - FIRESTONE	6043017012	R-2	Two-family residence	R-1	Single-family residence	R-2 to R-1	0.1200
2 Metro Planning Area	FLORENCE - FIRESTONE	6043017013	R-2	Two-family residence	R-1	Single-family residence	R-2 to R-1	0.1188
2 Metro Planning Area	FLORENCE - FIRESTONE	6043017014	R-2	Two-family residence	R-1	Single-family residence	R-2 to R-1	0.1122
2 Metro Planning Area	FLORENCE - FIRESTONE	6043017015	R-2	Two-family residence	R-1	Single-family residence	R-2 to R-1	0.1058
2 Metro Planning Area	FLORENCE - FIRESTONE	6043017016	R-2	Two-family residence	R-1	Single-family residence	R-2 to R-1	0.1124
2 Metro Planning Area	FLORENCE - FIRESTONE	6043017017	R-2	Two-family residence	R-1	Single-family residence	R-2 to R-1	0.1143
2 Metro Planning Area	FLORENCE - FIRESTONE	6043017018	R-2	Two-family residence	R-1	Single-family residence	R-2 to R-1	0.1116
2 Metro Planning Area	FLORENCE - FIRESTONE	6043017019	R-2	Two-family residence	R-1	Single-family residence	R-2 to R-1	0.1121
2 Metro Planning Area	FLORENCE - FIRESTONE	6043017020	R-2	Two-family residence	R-1	Single-family residence	R-2 to R-1	0.1132
2 Metro Planning Area	FLORENCE - FIRESTONE	6043017021	R-2	Two-family residence	R-1	Single-family residence	R-2 to R-1	0.1118
2 Metro Planning Area	FLORENCE - FIRESTONE	6043017022	R-2	Two-family residence	R-1	Single-family residence	R-2 to R-1	0.1110
2 Metro Planning Area	FLORENCE - FIRESTONE	6043017023	R-2	Two-family residence	R-1	Single-family residence	R-2 to R-1	0.1126
2 Metro Planning Area	FLORENCE - FIRESTONE	6043017024	R-2	Two-family residence	R-1	Single-family residence	R-2 to R-1	0.1137
2 Metro Planning Area	FLORENCE - FIRESTONE	6043018002	R-2	Two-family residence	R-1	Single-family residence	R-2 to R-1	0.1194
2 Metro Planning Area	FLORENCE - FIRESTONE	6043018003	R-2	Two-family residence	R-1	Single-family residence	R-2 to R-1	0.1171
2 Metro Planning Area	FLORENCE - FIRESTONE	6043018004	R-2	Two-family residence	R-1	Single-family residence	R-2 to R-1	0.1171
2 Metro Planning Area	FLORENCE - FIRESTONE	6043018005	R-2	Two-family residence	R-1	Single-family residence	R-2 to R-1	0.1162
2 Metro Planning Area	FLORENCE - FIRESTONE	6043018006	R-2	Two-family residence	R-1	Single-family residence	R-2 to R-1	0.1162
2 Metro Planning Area	FLORENCE - FIRESTONE	6043018007	R-2	Two-family residence	R-1	Single-family residence	R-2 to R-1	0.1174
2 Metro Planning Area	FLORENCE - FIRESTONE	6043018008	R-2	Two-family residence	R-1	Single-family residence	R-2 to R-1	0.1151
2 Metro Planning Area	FLORENCE - FIRESTONE	6043018009	R-2	Two-family residence	R-1	Single-family residence	R-2 to R-1	0.1188
2 Metro Planning Area	FLORENCE - FIRESTONE	6043018010	R-2	Two-family residence	R-1	Single-family residence	R-2 to R-1	0.1174
2 Metro Planning Area	FLORENCE - FIRESTONE	6043018011	R-2	Two-family residence	R-1	Single-family residence	R-2 to R-1	0.1093
2 Metro Planning Area	FLORENCE - FIRESTONE	6043018012	R-2	Two-family residence	R-1	Single-family residence	R-2 to R-1	0.1058
2 Metro Planning Area	FLORENCE - FIRESTONE	6043018013	R-2	Two-family residence	R-1	Single-family residence	R-2 to R-1	0.1168
2 Metro Planning Area	FLORENCE - FIRESTONE	6043018014	R-2	Two-family residence	R-1	Single-family residence	R-2 to R-1	0.1185
2 Metro Planning Area	FLORENCE - FIRESTONE	6043018015	R-2	Two-family residence	R-1	Single-family residence	R-2 to R-1	0.1145
2 Metro Planning Area	FLORENCE - FIRESTONE	6043018016	R-2	Two-family residence	R-1	Single-family residence	R-2 to R-1	0.1165
2 Metro Planning Area	FLORENCE - FIRESTONE	6043018017	R-2	Two-family residence	R-1	Single-family residence	R-2 to R-1	0.1154
2 Metro Planning Area	FLORENCE - FIRESTONE	6043018018	R-2	Two-family residence	R-1	Single-family residence	R-2 to R-1	0.1162
2 Metro Planning Area	FLORENCE - FIRESTONE	6043018019	R-2	Two-family residence	R-1	Single-family residence	R-2 to R-1	0.1165
2 Metro Planning Area	FLORENCE - FIRESTONE	6043018020	R-2	Two-family residence	R-1	Single-family residence	R-2 to R-1	0.1167
2 Metro Planning Area	FLORENCE - FIRESTONE	6043018021	R-2	Two-family residence	R-1	Single-family residence	R-2 to R-1	0.1188
2 Metro Planning Area	FLORENCE - FIRESTONE	6043019004	R-2	Two-family residence	R-1	Single-family residence	R-2 to R-1	0.1244
2 Metro Planning Area	FLORENCE - FIRESTONE	6043019005	R-2	Two-family residence	R-1	Single-family residence	R-2 to R-1	0.1185
2 Metro Planning Area	FLORENCE - FIRESTONE	6043019006	R-2	Two-family residence	R-1	Single-family residence	R-2 to R-1	0.1180
2 Metro Planning Area	FLORENCE - FIRESTONE	6043019007	R-2	Two-family residence	R-1	Single-family residence	R-2 to R-1	0.1183
2 Metro Planning Area	FLORENCE - FIRESTONE	6043019008	R-2	Two-family residence	R-1	Single-family residence	R-2 to R-1	0.1180
2 Metro Planning Area	FLORENCE - FIRESTONE	6043019009	R-2	Two-family residence	R-1	Single-family residence	R-2 to R-1	0.1183
2 Metro Planning Area	FLORENCE - FIRESTONE	6043019010	R-2	Two-family residence	R-1	Single-family residence	R-2 to R-1	0.1157
2 Metro Planning Area	FLORENCE - FIRESTONE	6043019011	R-2	Two-family residence	R-1	Single-family residence	R-2 to R-1	0.1203
2 Metro Planning Area	FLORENCE - FIRESTONE	6043019012	R-2	Two-family residence	R-1	Single-family residence	R-2 to R-1	0.1182
2 Metro Planning Area	FLORENCE - FIRESTONE	6043019013	R-2	Two-family residence	R-1	Single-family residence	R-2 to R-1	0.1097
2 Metro Planning Area	FLORENCE - FIRESTONE	6043019014	R-2	Two-family residence	R-1	Single-family residence	R-2 to R-1	0.1076
2 Metro Planning Area	FLORENCE - FIRESTONE	6043019015	R-2	Two-family residence	R-1	Single-family residence	R-2 to R-1	0.1159
2 Metro Planning Area	FLORENCE - FIRESTONE	6043019016	R-2	Two-family residence	R-1	Single-family residence	R-2 to R-1	0.1173
2 Metro Planning Area	FLORENCE - FIRESTONE	6043019017	R-2	Two-family residence	R-1	Single-family residence	R-2 to R-1	0.1122
2 Metro Planning Area	FLORENCE - FIRESTONE	6043019018	R-2	Two-family residence	R-1	Single-family residence	R-2 to R-1	0.1153
2 Metro Planning Area	FLORENCE - FIRESTONE	6043019019	R-2	Two-family residence	R-1	Single-family residence	R-2 to R-1	0.1153
2 Metro Planning Area	FLORENCE - FIRESTONE	6043019020	R-2	Two-family residence	R-1	Single-family residence	R-2 to R-1	0.1153
2 Metro Planning Area	FLORENCE - FIRESTONE	6043019021	R-2	Two-family residence	R-1	Single-family residence	R-2 to R-1	0.1148
2 Metro Planning Area	FLORENCE - FIRESTONE	6043019022	R-2	Two-family residence	R-1	Single-family residence	R-2 to R-1	0.1154
2 Metro Planning Area	FLORENCE - FIRESTONE	6043019023	R-2	Two-family residence	R-1	Single-family residence	R-2 to R-1	0.1207
2 Metro Planning Area	FLORENCE - FIRESTONE	6043020004	R-2	Two-family residence	R-1	Single-family residence	R-2 to R-1	0.1297
2 Metro Planning Area	FLORENCE - FIRESTONE	6043020005	R-2	Two-family residence	R-1	Single-family residence	R-2 to R-1	0.1212
2 Metro Planning Area	FLORENCE - FIRESTONE	6043020006	R-2	Two-family residence	R-1	Single-family residence	R-2 to R-1	0.1233
2 Metro Planning Area	FLORENCE - FIRESTONE	6043020007	R-2	Two-family residence	R-1	Single-family residence	R-2 to R-1	0.1215
2 Metro Planning Area	FLORENCE - FIRESTONE	6043020008	R-2	Two-family residence	R-1	Single-family residence	R-2 to R-1	0.1203
2 Metro Planning Area	FLORENCE - FIRESTONE	6043020009	R-2	Two-family residence	R-1	Single-family residence	R-2 to R-1	0.1206
2 Metro Planning Area	FLORENCE - FIRESTONE	6043020010	R-2	Two-family residence	R-1	Single-family residence	R-2 to R-1	0.1209
2 Metro Planning Area	FLORENCE - FIRESTONE	6043020011	R-2	Two-family residence	R-1	Single-family residence	R-2 to R-1	0.1221
2 Metro Planning Area	FLORENCE - FIRESTONE	6043020012	R-2	Two-family residence	R-1	Single-family residence	R-2 to R-1	0.1224
2 Metro Planning Area	FLORENCE - FIRESTONE	6043020013	R-2	Two-family residence	R-1	Single-family residence	R-2 to R-1	0.1127
2 Metro Planning Area	FLORENCE - FIRESTONE	6043020014	R-2	Two-family residence	R-1	Single-family residence	R-2 to R-1	0.1048
2 Metro Planning Area	FLORENCE - FIRESTONE	6043020015	R-2	Two-family residence	R-1	Single-family residence	R-2 to R-1	0.1135
2 Metro Planning Area	FLORENCE - FIRESTONE	6043020016	R-2	Two-family residence	R-1	Single-family residence	R-2 to R-1	0.1132
2 Metro Planning Area	FLORENCE - FIRESTONE	6043020017	R-2	Two-family residence	R-1	Single-family residence	R-2 to R-1	0.1121
2 Metro Planning Area	FLORENCE - FIRESTONE	6043020018	R-2	Two-family residence	R-1	Single-family residence	R-2 to R-1	0.1122

2 Metro Planning Area	FLORENCE - FIRESTONE	6043020019	R-2	Two-family residence	R-1	Single-family residence	R-2 to R-1	0.1113
2 Metro Planning Area	FLORENCE - FIRESTONE	6043020020	R-2	Two-family residence	R-1	Single-family residence	R-2 to R-1	0.1127
2 Metro Planning Area	FLORENCE - FIRESTONE	6043020021	R-2	Two-family residence	R-1	Single-family residence	R-2 to R-1	0.1144
2 Metro Planning Area	FLORENCE - FIRESTONE	6043020022	R-2	Two-family residence	R-1	Single-family residence	R-2 to R-1	0.1118
2 Metro Planning Area	FLORENCE - FIRESTONE	6043020023	R-2	Two-family residence	R-1	Single-family residence	R-2 to R-1	0.1197
2 Metro Planning Area	FLORENCE - FIRESTONE	6043021010	R-2	Two-family residence	R-1	Single-family residence	R-2 to R-1	0.2346
2 Metro Planning Area	FLORENCE - FIRESTONE	6043021011	R-2	Two-family residence	R-1	Single-family residence	R-2 to R-1	0.1170
2 Metro Planning Area	FLORENCE - FIRESTONE	6043021012	R-2	Two-family residence	R-1	Single-family residence	R-2 to R-1	0.1171
2 Metro Planning Area	FLORENCE - FIRESTONE	6043021013	R-2	Two-family residence	R-1	Single-family residence	R-2 to R-1	0.1171
2 Metro Planning Area	FLORENCE - FIRESTONE	6043021014	R-2	Two-family residence	R-1	Single-family residence	R-2 to R-1	0.1171
2 Metro Planning Area	FLORENCE - FIRESTONE	6043021015	R-2	Two-family residence	R-1	Single-family residence	R-2 to R-1	0.1172
2 Metro Planning Area	FLORENCE - FIRESTONE	6043021016	R-2	Two-family residence	R-1	Single-family residence	R-2 to R-1	0.1172
2 Metro Planning Area	FLORENCE - FIRESTONE	6043021017	R-2	Two-family residence	R-1	Single-family residence	R-2 to R-1	0.1164
2 Metro Planning Area	FLORENCE - FIRESTONE	6043021018	R-2	Two-family residence	R-1	Single-family residence	R-2 to R-1	0.1170
2 Metro Planning Area	FLORENCE - FIRESTONE	6043022016	R-2	Two-family residence	R-1	Single-family residence	R-2 to R-1	0.1108
2 Metro Planning Area	FLORENCE - FIRESTONE	6043022017	R-2	Two-family residence	R-1	Single-family residence	R-2 to R-1	0.1150
2 Metro Planning Area	FLORENCE - FIRESTONE	6043022018	R-2	Two-family residence	R-1	Single-family residence	R-2 to R-1	0.1147
2 Metro Planning Area	FLORENCE - FIRESTONE	6043022019	R-2	Two-family residence	R-1	Single-family residence	R-2 to R-1	0.1148
2 Metro Planning Area	FLORENCE - FIRESTONE	6043022020	R-2	Two-family residence	R-1	Single-family residence	R-2 to R-1	0.1144
2 Metro Planning Area	FLORENCE - FIRESTONE	6043022021	R-2	Two-family residence	R-1	Single-family residence	R-2 to R-1	0.1150
2 Metro Planning Area	FLORENCE - FIRESTONE	6043022022	R-2	Two-family residence	R-1	Single-family residence	R-2 to R-1	0.1147
2 Metro Planning Area	FLORENCE - FIRESTONE	6043022023	R-2	Two-family residence	R-1	Single-family residence	R-2 to R-1	0.1147
2 Metro Planning Area	FLORENCE - FIRESTONE	6043022024	R-2	Two-family residence	R-1	Single-family residence	R-2 to R-1	0.1144
2 Metro Planning Area	FLORENCE - FIRESTONE	6043022025	R-2	Two-family residence	R-1	Single-family residence	R-2 to R-1	0.1150
2 Metro Planning Area	FLORENCE - FIRESTONE	6043022026	R-2	Two-family residence	R-1	Single-family residence	R-2 to R-1	0.1147
2 Metro Planning Area	FLORENCE - FIRESTONE	6043022027	R-2	Two-family residence	R-1	Single-family residence	R-2 to R-1	0.1148
2 Metro Planning Area	FLORENCE - FIRESTONE	6043022028	R-2	Two-family residence	R-1	Single-family residence	R-2 to R-1	0.1149
2 Metro Planning Area	FLORENCE - FIRESTONE	6043022029	R-2	Two-family residence	R-1	Single-family residence	R-2 to R-1	0.1129
2 Metro Planning Area	FLORENCE - FIRESTONE	6043023001	R-2	Two-family residence	R-1	Single-family residence	R-2 to R-1	0.1232
2 Metro Planning Area	FLORENCE - FIRESTONE	6043023002	R-2	Two-family residence	R-1	Single-family residence	R-2 to R-1	0.1162
2 Metro Planning Area	FLORENCE - FIRESTONE	6043023003	R-2	Two-family residence	R-1	Single-family residence	R-2 to R-1	0.1171
2 Metro Planning Area	FLORENCE - FIRESTONE	6043023004	R-2	Two-family residence	R-1	Single-family residence	R-2 to R-1	0.1165
2 Metro Planning Area	FLORENCE - FIRESTONE	6043023005	R-2	Two-family residence	R-1	Single-family residence	R-2 to R-1	0.1165
2 Metro Planning Area	FLORENCE - FIRESTONE	6043023006	R-2	Two-family residence	R-1	Single-family residence	R-2 to R-1	0.1162
2 Metro Planning Area	FLORENCE - FIRESTONE	6043023007	R-2	Two-family residence	R-1	Single-family residence	R-2 to R-1	0.1171
2 Metro Planning Area	FLORENCE - FIRESTONE	6043023008	R-2	Two-family residence	R-1	Single-family residence	R-2 to R-1	0.1180
2 Metro Planning Area	FLORENCE - FIRESTONE	6043023009	R-2	Two-family residence	R-1	Single-family residence	R-2 to R-1	0.1168
2 Metro Planning Area	FLORENCE - FIRESTONE	6043023010	R-2	Two-family residence	R-1	Single-family residence	R-2 to R-1	0.1153
2 Metro Planning Area	FLORENCE - FIRESTONE	6043023011	R-2	Two-family residence	R-1	Single-family residence	R-2 to R-1	0.1200
2 Metro Planning Area	FLORENCE - FIRESTONE	6043023012	R-2	Two-family residence	R-1	Single-family residence	R-2 to R-1	0.1156
2 Metro Planning Area	FLORENCE - FIRESTONE	6043023013	R-2	Two-family residence	R-1	Single-family residence	R-2 to R-1	0.1171
2 Metro Planning Area	FLORENCE - FIRESTONE	6043023014	R-2	Two-family residence	R-1	Single-family residence	R-2 to R-1	0.1060
2 Metro Planning Area	FLORENCE - FIRESTONE	6043023015	R-2	Two-family residence	R-1	Single-family residence	R-2 to R-1	0.1004
2 Metro Planning Area	FLORENCE - FIRESTONE	6043023016	R-2	Two-family residence	R-1	Single-family residence	R-2 to R-1	0.1125
2 Metro Planning Area	FLORENCE - FIRESTONE	6043023017	R-2	Two-family residence	R-1	Single-family residence	R-2 to R-1	0.1113
2 Metro Planning Area	FLORENCE - FIRESTONE	6043023018	R-2	Two-family residence	R-1	Single-family residence	R-2 to R-1	0.1159
2 Metro Planning Area	FLORENCE - FIRESTONE	6043023019	R-2	Two-family residence	R-1	Single-family residence	R-2 to R-1	0.1111
2 Metro Planning Area	FLORENCE - FIRESTONE	6043023020	R-2	Two-family residence	R-1	Single-family residence	R-2 to R-1	0.1125
2 Metro Planning Area	FLORENCE - FIRESTONE	6043023021	R-2	Two-family residence	R-1	Single-family residence	R-2 to R-1	0.1144
2 Metro Planning Area	FLORENCE - FIRESTONE	6043023022	R-2	Two-family residence	R-1	Single-family residence	R-2 to R-1	0.1130
2 Metro Planning Area	FLORENCE - FIRESTONE	6043023023	R-2	Two-family residence	R-1	Single-family residence	R-2 to R-1	0.1119
2 Metro Planning Area	FLORENCE - FIRESTONE	6043023024	R-2	Two-family residence	R-1	Single-family residence	R-2 to R-1	0.1125
2 Metro Planning Area	FLORENCE - FIRESTONE	6043023025	R-2	Two-family residence	R-1	Single-family residence	R-2 to R-1	0.1128
2 Metro Planning Area	FLORENCE - FIRESTONE	6043023026	R-2	Two-family residence	R-1	Single-family residence	R-2 to R-1	0.1128
2 Metro Planning Area	FLORENCE - FIRESTONE	6043023027	R-2	Two-family residence	R-1	Single-family residence	R-2 to R-1	0.1128
2 Metro Planning Area	FLORENCE - FIRESTONE	6043023028	R-2	Two-family residence	R-1	Single-family residence	R-2 to R-1	0.1204
2 Metro Planning Area	FLORENCE - FIRESTONE	6043024001	R-2	Two-family residence	R-1	Single-family residence	R-2 to R-1	0.1255
2 Metro Planning Area	FLORENCE - FIRESTONE	6043024002	R-2	Two-family residence	R-1	Single-family residence	R-2 to R-1	0.1166
2 Metro Planning Area	FLORENCE - FIRESTONE	6043024003	R-2	Two-family residence	R-1	Single-family residence	R-2 to R-1	0.1148
2 Metro Planning Area	FLORENCE - FIRESTONE	6043024004	R-2	Two-family residence	R-1	Single-family residence	R-2 to R-1	0.1174
2 Metro Planning Area	FLORENCE - FIRESTONE	6043024005	R-2	Two-family residence	R-1	Single-family residence	R-2 to R-1	0.1151
2 Metro Planning Area	FLORENCE - FIRESTONE	6043024006	R-2	Two-family residence	R-1	Single-family residence	R-2 to R-1	0.1183
2 Metro Planning Area	FLORENCE - FIRESTONE	6043024007	R-2	Two-family residence	R-1	Single-family residence	R-2 to R-1	0.1145
2 Metro Planning Area	FLORENCE - FIRESTONE	6043024008	R-2	Two-family residence	R-1	Single-family residence	R-2 to R-1	0.1186
2 Metro Planning Area	FLORENCE - FIRESTONE	6043024009	R-2	Two-family residence	R-1	Single-family residence	R-2 to R-1	0.1157
2 Metro Planning Area	FLORENCE - FIRESTONE	6043024010	R-2	Two-family residence	R-1	Single-family residence	R-2 to R-1	0.1145
2 Metro Planning Area	FLORENCE - FIRESTONE	6043024011	R-2	Two-family residence	R-1	Single-family residence	R-2 to R-1	0.1195
2 Metro Planning Area	FLORENCE - FIRESTONE	6043024012	R-2	Two-family residence	R-1	Single-family residence	R-2 to R-1	0.1145

2 Metro Planning Area	FLORENCE - FIRESTONE	6043024013	R-2	Two-family residence	R-1	Single-family residence	R-2 to R-1	0.1180
2 Metro Planning Area	FLORENCE - FIRESTONE	6043024014	R-2	Two-family residence	R-1	Single-family residence	R-2 to R-1	0.1006
2 Metro Planning Area	FLORENCE - FIRESTONE	6043024015	R-2	Two-family residence	R-1	Single-family residence	R-2 to R-1	0.0951
2 Metro Planning Area	FLORENCE - FIRESTONE	6043024016	R-2	Two-family residence	R-1	Single-family residence	R-2 to R-1	0.1119
2 Metro Planning Area	FLORENCE - FIRESTONE	6043024017	R-2	Two-family residence	R-1	Single-family residence	R-2 to R-1	0.1089
2 Metro Planning Area	FLORENCE - FIRESTONE	6043024018	R-2	Two-family residence	R-1	Single-family residence	R-2 to R-1	0.1130
2 Metro Planning Area	FLORENCE - FIRESTONE	6043024019	R-2	Two-family residence	R-1	Single-family residence	R-2 to R-1	0.1083
2 Metro Planning Area	FLORENCE - FIRESTONE	6043024020	R-2	Two-family residence	R-1	Single-family residence	R-2 to R-1	0.1094
2 Metro Planning Area	FLORENCE - FIRESTONE	6043024021	R-2	Two-family residence	R-1	Single-family residence	R-2 to R-1	0.1124
2 Metro Planning Area	FLORENCE - FIRESTONE	6043024022	R-2	Two-family residence	R-1	Single-family residence	R-2 to R-1	0.1083
2 Metro Planning Area	FLORENCE - FIRESTONE	6043024023	R-2	Two-family residence	R-1	Single-family residence	R-2 to R-1	0.1124
2 Metro Planning Area	FLORENCE - FIRESTONE	6043024024	R-2	Two-family residence	R-1	Single-family residence	R-2 to R-1	0.1091
2 Metro Planning Area	FLORENCE - FIRESTONE	6043024025	R-2	Two-family residence	R-1	Single-family residence	R-2 to R-1	0.1107
2 Metro Planning Area	FLORENCE - FIRESTONE	6043024026	R-2	Two-family residence	R-1	Single-family residence	R-2 to R-1	0.1091
2 Metro Planning Area	FLORENCE - FIRESTONE	6043024027	R-2	Two-family residence	R-1	Single-family residence	R-2 to R-1	0.1111
2 Metro Planning Area	FLORENCE - FIRESTONE	6043024028	R-2	Two-family residence	R-1	Single-family residence	R-2 to R-1	0.1185
2 Metro Planning Area	FLORENCE - FIRESTONE	6043025001	R-2	Two-family residence	R-1	Single-family residence	R-2 to R-1	0.1288
2 Metro Planning Area	FLORENCE - FIRESTONE	6043025002	R-2	Two-family residence	R-1	Single-family residence	R-2 to R-1	0.1165
2 Metro Planning Area	FLORENCE - FIRESTONE	6043025003	R-2	Two-family residence	R-1	Single-family residence	R-2 to R-1	0.1160
2 Metro Planning Area	FLORENCE - FIRESTONE	6043025004	R-2	Two-family residence	R-1	Single-family residence	R-2 to R-1	0.1200
2 Metro Planning Area	FLORENCE - FIRESTONE	6043025005	R-2	Two-family residence	R-1	Single-family residence	R-2 to R-1	0.1136
2 Metro Planning Area	FLORENCE - FIRESTONE	6043025006	R-2	Two-family residence	R-1	Single-family residence	R-2 to R-1	0.1195
2 Metro Planning Area	FLORENCE - FIRESTONE	6043025007	R-2	Two-family residence	R-1	Single-family residence	R-2 to R-1	0.1171
2 Metro Planning Area	FLORENCE - FIRESTONE	6043025008	R-2	Two-family residence	R-1	Single-family residence	R-2 to R-1	0.1171
2 Metro Planning Area	FLORENCE - FIRESTONE	6043025009	R-2	Two-family residence	R-1	Single-family residence	R-2 to R-1	0.1183
2 Metro Planning Area	FLORENCE - FIRESTONE	6043025010	R-2	Two-family residence	R-1	Single-family residence	R-2 to R-1	0.1160
2 Metro Planning Area	FLORENCE - FIRESTONE	6043025011	R-2	Two-family residence	R-1	Single-family residence	R-2 to R-1	0.1192
2 Metro Planning Area	FLORENCE - FIRESTONE	6043025012	R-2	Two-family residence	R-1	Single-family residence	R-2 to R-1	0.1168
2 Metro Planning Area	FLORENCE - FIRESTONE	6043025013	R-2	Two-family residence	R-1	Single-family residence	R-2 to R-1	0.1203
2 Metro Planning Area	FLORENCE - FIRESTONE	6043025014	R-2	Two-family residence	R-1	Single-family residence	R-2 to R-1	0.0974
2 Metro Planning Area	FLORENCE - FIRESTONE	6043025015	R-2	Two-family residence	R-1	Single-family residence	R-2 to R-1	0.0915
2 Metro Planning Area	FLORENCE - FIRESTONE	6043025016	R-2	Two-family residence	R-1	Single-family residence	R-2 to R-1	0.1127
2 Metro Planning Area	FLORENCE - FIRESTONE	6043025017	R-2	Two-family residence	R-1	Single-family residence	R-2 to R-1	0.1097
2 Metro Planning Area	FLORENCE - FIRESTONE	6043025018	R-2	Two-family residence	R-1	Single-family residence	R-2 to R-1	0.1122
2 Metro Planning Area	FLORENCE - FIRESTONE	6043025019	R-2	Two-family residence	R-1	Single-family residence	R-2 to R-1	0.1091
2 Metro Planning Area	FLORENCE - FIRESTONE	6043025020	R-2	Two-family residence	R-1	Single-family residence	R-2 to R-1	0.1110
2 Metro Planning Area	FLORENCE - FIRESTONE	6043025021	R-2	Two-family residence	R-1	Single-family residence	R-2 to R-1	0.1094
2 Metro Planning Area	FLORENCE - FIRESTONE	6043025022	R-2	Two-family residence	R-1	Single-family residence	R-2 to R-1	0.1099
2 Metro Planning Area	FLORENCE - FIRESTONE	6043025023	R-2	Two-family residence	R-1	Single-family residence	R-2 to R-1	0.1122
2 Metro Planning Area	FLORENCE - FIRESTONE	6043025024	R-2	Two-family residence	R-1	Single-family residence	R-2 to R-1	0.1069
2 Metro Planning Area	FLORENCE - FIRESTONE	6043025025	R-2	Two-family residence	R-1	Single-family residence	R-2 to R-1	0.1130
2 Metro Planning Area	FLORENCE - FIRESTONE	6043025026	R-2	Two-family residence	R-1	Single-family residence	R-2 to R-1	0.1091
2 Metro Planning Area	FLORENCE - FIRESTONE	6043025027	R-2	Two-family residence	R-1	Single-family residence	R-2 to R-1	0.1099
2 Metro Planning Area	FLORENCE - FIRESTONE	6043025028	R-2	Two-family residence	R-1	Single-family residence	R-2 to R-1	0.1199
2 Metro Planning Area	FLORENCE - FIRESTONE	6043026001	R-2	Two-family residence	R-1	Single-family residence	R-2 to R-1	0.1305
2 Metro Planning Area	FLORENCE - FIRESTONE	6043026002	R-2	Two-family residence	R-1	Single-family residence	R-2 to R-1	0.1215
2 Metro Planning Area	FLORENCE - FIRESTONE	6043026003	R-2	Two-family residence	R-1	Single-family residence	R-2 to R-1	0.1164
2 Metro Planning Area	FLORENCE - FIRESTONE	6043026004	R-2	Two-family residence	R-1	Single-family residence	R-2 to R-1	0.1242
2 Metro Planning Area	FLORENCE - FIRESTONE	6043026005	R-2	Two-family residence	R-1	Single-family residence	R-2 to R-1	0.1185
2 Metro Planning Area	FLORENCE - FIRESTONE	6043026006	R-2	Two-family residence	R-1	Single-family residence	R-2 to R-1	0.1101
2 Metro Planning Area	FLORENCE - FIRESTONE	6043026007	R-2	Two-family residence	R-1	Single-family residence	R-2 to R-1	0.1317
2 Metro Planning Area	FLORENCE - FIRESTONE	6043026008	R-2	Two-family residence	R-1	Single-family residence	R-2 to R-1	0.1203
2 Metro Planning Area	FLORENCE - FIRESTONE	6043026009	R-2	Two-family residence	R-1	Single-family residence	R-2 to R-1	0.1209
2 Metro Planning Area	FLORENCE - FIRESTONE	6043026010	R-2	Two-family residence	R-1	Single-family residence	R-2 to R-1	0.1179
2 Metro Planning Area	FLORENCE - FIRESTONE	6043026011	R-2	Two-family residence	R-1	Single-family residence	R-2 to R-1	0.1218
2 Metro Planning Area	FLORENCE - FIRESTONE	6043026012	R-2	Two-family residence	R-1	Single-family residence	R-2 to R-1	0.1197
2 Metro Planning Area	FLORENCE - FIRESTONE	6043026013	R-2	Two-family residence	R-1	Single-family residence	R-2 to R-1	0.1224
2 Metro Planning Area	FLORENCE - FIRESTONE	6043026014	R-2	Two-family residence	R-1	Single-family residence	R-2 to R-1	0.1003
2 Metro Planning Area	FLORENCE - FIRESTONE	6043026015	R-2	Two-family residence	R-1	Single-family residence	R-2 to R-1	0.0834
2 Metro Planning Area	FLORENCE - FIRESTONE	6043026016	R-2	Two-family residence	R-1	Single-family residence	R-2 to R-1	0.1048
2 Metro Planning Area	FLORENCE - FIRESTONE	6043026017	R-2	Two-family residence	R-1	Single-family residence	R-2 to R-1	0.1034
2 Metro Planning Area	FLORENCE - FIRESTONE	6043026018	R-2	Two-family residence	R-1	Single-family residence	R-2 to R-1	0.1052
2 Metro Planning Area	FLORENCE - FIRESTONE	6043026019	R-2	Two-family residence	R-1	Single-family residence	R-2 to R-1	0.1021
2 Metro Planning Area	FLORENCE - FIRESTONE	6043026020	R-2	Two-family residence	R-1	Single-family residence	R-2 to R-1	0.1050
2 Metro Planning Area	FLORENCE - FIRESTONE	6043026021	R-2	Two-family residence	R-1	Single-family residence	R-2 to R-1	0.1048
2 Metro Planning Area	FLORENCE - FIRESTONE	6043026022	R-2	Two-family residence	R-1	Single-family residence	R-2 to R-1	0.1042
2 Metro Planning Area	FLORENCE - FIRESTONE	6043026023	R-2	Two-family residence	R-1	Single-family residence	R-2 to R-1	0.1065
2 Metro Planning Area	FLORENCE - FIRESTONE	6043026024	R-2	Two-family residence	R-1	Single-family residence	R-2 to R-1	0.1037

2 Metro Planning Area	FLORENCE - FIRESTONE	6043026025	R-2	Two-family residence	R-1	Single-family residence	R-2 to R-1	0.1091
2 Metro Planning Area	FLORENCE - FIRESTONE	6043026026	R-2	Two-family residence	R-1	Single-family residence	R-2 to R-1	0.1025
2 Metro Planning Area	FLORENCE - FIRESTONE	6043026027	R-2	Two-family residence	R-1	Single-family residence	R-2 to R-1	0.1072
2 Metro Planning Area	FLORENCE - FIRESTONE	6043026028	R-2	Two-family residence	R-1	Single-family residence	R-2 to R-1	0.1145
2 Metro Planning Area	FLORENCE - FIRESTONE	6043032023	C-3	Unlimited commercial	R-3	Limited multiple residence	C-3 to R-3	0.1604
2 Metro Planning Area	FLORENCE - FIRESTONE	6043032024	C-3	Unlimited commercial	R-3	Limited multiple residence	C-3 to R-3	0.1604
2 Metro Planning Area	FLORENCE - FIRESTONE	6043032028	C-3	Unlimited commercial	R-3	Limited multiple residence	C-3 to R-3	0.0534
2 Metro Planning Area	FLORENCE - FIRESTONE	6043032270	R-2	Two-family residence	O-S	Open space	R-2 to O-S	1.2993
2 Metro Planning Area	FLORENCE - FIRESTONE	6043032272	C-3	Unlimited commercial	O-S	Open space	C-3 to O-S	0.4807
2 Metro Planning Area	FLORENCE - FIRESTONE	6043032274	R-3	Limited multiple residence	O-S	Open space	R-3 to O-S	0.0600
2 Metro Planning Area	FLORENCE - FIRESTONE	6043032275	R-3	Limited multiple residence	O-S	Open space	R-3 to O-S	0.5052
2 Metro Planning Area	FLORENCE - FIRESTONE	6044001047	R-2	Two-family residence	C-3	Unlimited commercial	R-2 to C-3	0.2724
2 Metro Planning Area	FLORENCE - FIRESTONE	6044012270	M-1	Light manufacturing	O-S	Open space	M-1 to O-S	0.4528
2 Metro Planning Area	FLORENCE - FIRESTONE	6044012271	R-2	Two-family residence	O-S	Open space	R-2 to O-S	0.4638
2 Metro Planning Area	FLORENCE - FIRESTONE	6044012272	M-1	Light manufacturing	O-S	Open space	M-1 to O-S	0.0664
2 Metro Planning Area	FLORENCE - FIRESTONE	6044012272	R-2	Two-family residence	O-S	Open space	R-2 to O-S	0.0635
2 Metro Planning Area	FLORENCE - FIRESTONE	6044012273	M-1	Light manufacturing	O-S	Open space	M-1 to O-S	0.0255
2 Metro Planning Area	FLORENCE - FIRESTONE	6044012273	R-2	Two-family residence	O-S	Open space	R-2 to O-S	0.0256
2 Metro Planning Area	FLORENCE - FIRESTONE	6044012274	M-1	Light manufacturing	O-S	Open space	M-1 to O-S	0.0036
2 Metro Planning Area	FLORENCE - FIRESTONE	6044012274	R-2	Two-family residence	O-S	Open space	R-2 to O-S	0.0036
2 Metro Planning Area	FLORENCE - FIRESTONE	6044012902	M-1	Light manufacturing	O-S	Open space	M-1 to O-S	0.0749
2 Metro Planning Area	FLORENCE - FIRESTONE	6044012903	R-2	Two-family residence	O-S	Open space	R-2 to O-S	0.0668
2 Metro Planning Area	FLORENCE - FIRESTONE	6044012906	M-1	Light manufacturing	O-S	Open space	M-1 to O-S	0.0039
2 Metro Planning Area	FLORENCE - FIRESTONE	6044012906	R-2	Two-family residence	O-S	Open space	R-2 to O-S	0.0039
2 Metro Planning Area	FLORENCE - FIRESTONE	6044013037	C-2	Neighborhood business	R-2	Two-family residence	C-2 to R-2	0.0449
2 Metro Planning Area	FLORENCE - FIRESTONE	6044013048	C-2	Neighborhood business	R-2	Two-family residence	C-2 to R-2	0.1223
2 Metro Planning Area	FLORENCE - FIRESTONE	6044013049	C-2	Neighborhood business	R-2	Two-family residence	C-2 to R-2	0.0729
2 Metro Planning Area	FLORENCE - FIRESTONE	6044013050	C-2	Neighborhood business	R-2	Two-family residence	C-2 to R-2	0.1223
2 Metro Planning Area	FLORENCE - FIRESTONE	6044013270	R-2	Two-family residence	O-S	Open space	R-2 to O-S	0.9539
2 Metro Planning Area	FLORENCE - FIRESTONE	6044013271	R-2	Two-family residence	O-S	Open space	R-2 to O-S	0.1368
2 Metro Planning Area	FLORENCE - FIRESTONE	6044013901	R-2	Two-family residence	O-S	Open space	R-2 to O-S	0.1368
2 Metro Planning Area	FLORENCE - FIRESTONE	6044016028	R-2	Two-family residence	C-3	Unlimited commercial	R-2 to C-3	0.2316
2 Metro Planning Area	FLORENCE - FIRESTONE	6044016034	C-3	Unlimited commercial	R-3	Limited multiple residence	C-3 to R-3	0.1019
2 Metro Planning Area	FLORENCE - FIRESTONE	6044016034	R-3-P	Limited multiple residence	R-3	Limited multiple residence	R-3-P to R-3	0.0144
2 Metro Planning Area	FLORENCE - FIRESTONE	6044016035	C-3	Unlimited commercial	R-3	Limited multiple residence	C-3 to R-3	0.0536
2 Metro Planning Area	FLORENCE - FIRESTONE	6044016035	R-3-P	Limited multiple residence	R-3	Limited multiple residence	R-3-P to R-3	0.0626
2 Metro Planning Area	FLORENCE - FIRESTONE	6044017029	C-3	Unlimited commercial	R-2	Two-family residence	C-3 to R-2	0.0779
2 Metro Planning Area	FLORENCE - FIRESTONE	6044017032	C-3	Unlimited commercial	R-2	Two-family residence	C-3 to R-2	0.0771
2 Metro Planning Area	FLORENCE - FIRESTONE	6044020270	R-2	Two-family residence	O-S	Open space	R-2 to O-S	0.9717
2 Metro Planning Area	FLORENCE - FIRESTONE	6044020271	R-2	Two-family residence	O-S	Open space	R-2 to O-S	0.1202
2 Metro Planning Area	FLORENCE - FIRESTONE	6044020901	R-2	Two-family residence	O-S	Open space	R-2 to O-S	0.1202
2 Metro Planning Area	FLORENCE - FIRESTONE	6044021270	R-2	Two-family residence	O-S	Open space	R-2 to O-S	0.3178
2 Metro Planning Area	FLORENCE - FIRESTONE	6044021271	R-2	Two-family residence	O-S	Open space	R-2 to O-S	0.5452
2 Metro Planning Area	FLORENCE - FIRESTONE	6044021272	R-2	Two-family residence	O-S	Open space	R-2 to O-S	0.1037
2 Metro Planning Area	FLORENCE - FIRESTONE	6044021903	R-2	Two-family residence	O-S	Open space	R-2 to O-S	0.0640
2 Metro Planning Area	FLORENCE - FIRESTONE	6044025003	C-3	Unlimited commercial	R-2	Two-family residence	C-3 to R-2	0.0217
2 Metro Planning Area	FLORENCE - FIRESTONE	6045001900	C-3	Unlimited commercial	IT	Institutional	C-3 to IT	0.2694
2 Metro Planning Area	FLORENCE - FIRESTONE	6045001900	R-2	Two-family residence	IT	Institutional	R-2 to IT	0.0698
2 Metro Planning Area	FLORENCE - FIRESTONE	6045003025	R-2	Two-family residence	C-3	Unlimited commercial	R-2 to C-3	0.0775
2 Metro Planning Area	FLORENCE - FIRESTONE	6045005012	M-1	Light manufacturing	C-M	Commercial manufacturing	M-1 to C-M	0.1550
2 Metro Planning Area	FLORENCE - FIRESTONE	6045005013	M-1	Light manufacturing	C-M	Commercial manufacturing	M-1 to C-M	0.1550
2 Metro Planning Area	FLORENCE - FIRESTONE	6045005014	M-1	Light manufacturing	C-M	Commercial manufacturing	M-1 to C-M	0.1550
2 Metro Planning Area	FLORENCE - FIRESTONE	6045005015	M-1	Light manufacturing	C-M	Commercial manufacturing	M-1 to C-M	0.0775
2 Metro Planning Area	FLORENCE - FIRESTONE	6045005016	M-1	Light manufacturing	C-M	Commercial manufacturing	M-1 to C-M	0.0774
2 Metro Planning Area	FLORENCE - FIRESTONE	6045005017	M-1	Light manufacturing	C-M	Commercial manufacturing	M-1 to C-M	0.0721
2 Metro Planning Area	FLORENCE - FIRESTONE	6045005018	M-1	Light manufacturing	C-M	Commercial manufacturing	M-1 to C-M	0.0632
2 Metro Planning Area	FLORENCE - FIRESTONE	6045005019	M-1	Light manufacturing	C-M	Commercial manufacturing	M-1 to C-M	0.0543
2 Metro Planning Area	FLORENCE - FIRESTONE	6045005020	M-1	Light manufacturing	C-M	Commercial manufacturing	M-1 to C-M	0.0816
2 Metro Planning Area	FLORENCE - FIRESTONE	6045005021	M-1	Light manufacturing	C-M	Commercial manufacturing	M-1 to C-M	0.0421
2 Metro Planning Area	FLORENCE - FIRESTONE	6045007001	C-3	Unlimited commercial	M-1	Light manufacturing	C-3 to M-1	0.0657
2 Metro Planning Area	FLORENCE - FIRESTONE	6045008013	M-1	Light manufacturing	C-M	Commercial manufacturing	M-1 to C-M	0.1556
2 Metro Planning Area	FLORENCE - FIRESTONE	6045008014	M-1	Light manufacturing	C-M	Commercial manufacturing	M-1 to C-M	0.2317
2 Metro Planning Area	FLORENCE - FIRESTONE	6045008015	M-1	Light manufacturing	C-M	Commercial manufacturing	M-1 to C-M	0.0771
2 Metro Planning Area	FLORENCE - FIRESTONE	6045008016	M-1	Light manufacturing	C-M	Commercial manufacturing	M-1 to C-M	0.1542
2 Metro Planning Area	FLORENCE - FIRESTONE	6045008017	M-1	Light manufacturing	C-M	Commercial manufacturing	M-1 to C-M	0.1542
2 Metro Planning Area	FLORENCE - FIRESTONE	6045008018	M-1	Light manufacturing	C-M	Commercial manufacturing	M-1 to C-M	0.1542
2 Metro Planning Area	FLORENCE - FIRESTONE	6045008019	M-1	Light manufacturing	C-M	Commercial manufacturing	M-1 to C-M	0.1542
2 Metro Planning Area	FLORENCE - FIRESTONE	6045008020	M-1	Light manufacturing	C-M	Commercial manufacturing	M-1 to C-M	0.1542

2 Metro Planning Area	FLORENCE - FIRESTONE	6045008021	M-1	Light manufacturing	C-M	Commercial manufacturing	M-1 to C-M	0.1542
2 Metro Planning Area	FLORENCE - FIRESTONE	6045008024	M-1	Light manufacturing	C-M	Commercial manufacturing	M-1 to C-M	0.2309
2 Metro Planning Area	FLORENCE - FIRESTONE	6045014270	R-2	Two-family residence	O-S	Open space	R-2 to O-S	0.4463
2 Metro Planning Area	FLORENCE - FIRESTONE	6045014271	R-2	Two-family residence	O-S	Open space	R-2 to O-S	0.4777
2 Metro Planning Area	FLORENCE - FIRESTONE	6045014272	R-2	Two-family residence	O-S	Open space	R-2 to O-S	0.1077
2 Metro Planning Area	FLORENCE - FIRESTONE	6045014902	R-2	Two-family residence	O-S	Open space	R-2 to O-S	0.0558
2 Metro Planning Area	FLORENCE - FIRESTONE	6045015270	M-1	Light manufacturing	O-S	Open space	M-1 to O-S	0.8203
2 Metro Planning Area	FLORENCE - FIRESTONE	6045015271	M-1	Light manufacturing	O-S	Open space	M-1 to O-S	1.2217
2 Metro Planning Area	FLORENCE - FIRESTONE	6045015272	R-2	Two-family residence	O-S	Open space	R-2 to O-S	0.4285
2 Metro Planning Area	FLORENCE - FIRESTONE	6045015273	R-2	Two-family residence	O-S	Open space	R-2 to O-S	0.4334
2 Metro Planning Area	FLORENCE - FIRESTONE	6045015274	M-1	Light manufacturing	O-S	Open space	M-1 to O-S	0.2459
2 Metro Planning Area	FLORENCE - FIRESTONE	6045015274	R-2	Two-family residence	O-S	Open space	R-2 to O-S	0.0978
2 Metro Planning Area	FLORENCE - FIRESTONE	6045015904	M-1	Light manufacturing	O-S	Open space	M-1 to O-S	0.1486
2 Metro Planning Area	FLORENCE - FIRESTONE	6045015905	M-1	Light manufacturing	O-S	Open space	M-1 to O-S	0.0973
2 Metro Planning Area	FLORENCE - FIRESTONE	6045015906	R-2	Two-family residence	O-S	Open space	R-2 to O-S	0.0485
2 Metro Planning Area	FLORENCE - FIRESTONE	6045015907	R-2	Two-family residence	O-S	Open space	R-2 to O-S	0.0493
2 Metro Planning Area	FLORENCE - FIRESTONE	6045019270	M-1	Light manufacturing	O-S	Open space	M-1 to O-S	1.5834
2 Metro Planning Area	FLORENCE - FIRESTONE	6045019271	M-1	Light manufacturing	O-S	Open space	M-1 to O-S	0.3407
2 Metro Planning Area	FLORENCE - FIRESTONE	6045019902	M-1	Light manufacturing	O-S	Open space	M-1 to O-S	0.3407
2 Metro Planning Area	FLORENCE - FIRESTONE	6045020270	M-2	Heavy manufacturing	O-S	Open space	M-2 to O-S	2.9048
2 Metro Planning Area	FLORENCE - FIRESTONE	6045020271	M-2	Heavy manufacturing	O-S	Open space	M-2 to O-S	0.1392
2 Metro Planning Area	FLORENCE - FIRESTONE	6045020901	M-2	Heavy manufacturing	O-S	Open space	M-2 to O-S	0.1392
2 Metro Planning Area	FLORENCE - FIRESTONE	6046005020	M-1	Light manufacturing	C-M	Commercial manufacturing	M-1 to C-M	0.1302
2 Metro Planning Area	FLORENCE - FIRESTONE	6046005021	M-1	Light manufacturing	C-M	Commercial manufacturing	M-1 to C-M	0.1550
2 Metro Planning Area	FLORENCE - FIRESTONE	6046005022	M-1	Light manufacturing	C-M	Commercial manufacturing	M-1 to C-M	0.1550
2 Metro Planning Area	FLORENCE - FIRESTONE	6046005023	M-1	Light manufacturing	C-M	Commercial manufacturing	M-1 to C-M	0.1550
2 Metro Planning Area	FLORENCE - FIRESTONE	6046005024	M-1	Light manufacturing	C-M	Commercial manufacturing	M-1 to C-M	0.0775
2 Metro Planning Area	FLORENCE - FIRESTONE	6046005025	M-1	Light manufacturing	C-M	Commercial manufacturing	M-1 to C-M	0.2080
2 Metro Planning Area	FLORENCE - FIRESTONE	6046006017	M-1	Light manufacturing	C-M	Commercial manufacturing	M-1 to C-M	0.1286
2 Metro Planning Area	FLORENCE - FIRESTONE	6046006018	M-1	Light manufacturing	C-M	Commercial manufacturing	M-1 to C-M	0.1556
2 Metro Planning Area	FLORENCE - FIRESTONE	6046006019	M-1	Light manufacturing	C-M	Commercial manufacturing	M-1 to C-M	0.1545
2 Metro Planning Area	FLORENCE - FIRESTONE	6046006020	M-1	Light manufacturing	C-M	Commercial manufacturing	M-1 to C-M	0.1554
2 Metro Planning Area	FLORENCE - FIRESTONE	6046006042	M-1	Light manufacturing	C-M	Commercial manufacturing	M-1 to C-M	0.2504
2 Metro Planning Area	FLORENCE - FIRESTONE	6046007022	M-1	Light manufacturing	C-M	Commercial manufacturing	M-1 to C-M	0.1302
2 Metro Planning Area	FLORENCE - FIRESTONE	6046007023	M-1	Light manufacturing	C-M	Commercial manufacturing	M-1 to C-M	0.0767
2 Metro Planning Area	FLORENCE - FIRESTONE	6046007024	M-1	Light manufacturing	C-M	Commercial manufacturing	M-1 to C-M	0.1550
2 Metro Planning Area	FLORENCE - FIRESTONE	6046007025	M-1	Light manufacturing	C-M	Commercial manufacturing	M-1 to C-M	0.1542
2 Metro Planning Area	FLORENCE - FIRESTONE	6046007026	M-1	Light manufacturing	C-M	Commercial manufacturing	M-1 to C-M	0.0775
2 Metro Planning Area	FLORENCE - FIRESTONE	6046007027	M-1	Light manufacturing	C-M	Commercial manufacturing	M-1 to C-M	0.0774
2 Metro Planning Area	FLORENCE - FIRESTONE	6046007028	M-1	Light manufacturing	C-M	Commercial manufacturing	M-1 to C-M	0.0773
2 Metro Planning Area	FLORENCE - FIRESTONE	6046007029	M-1	Light manufacturing	C-M	Commercial manufacturing	M-1 to C-M	0.1307
2 Metro Planning Area	FLORENCE - FIRESTONE	6046019904	M-2	Heavy manufacturing	C-M	Commercial manufacturing	M-2 to C-M	4.3291
2 Metro Planning Area	FLORENCE - FIRESTONE	6046019905	M-2	Heavy manufacturing	C-M	Commercial manufacturing	M-2 to C-M	12.7812
2 Metro Planning Area	FLORENCE - FIRESTONE	6046019906	M-2	Heavy manufacturing	C-M	Commercial manufacturing	M-2 to C-M	3.9378
2 Metro Planning Area	FLORENCE - FIRESTONE	6049002019	C-3	Unlimited commercial	R-3	Limited multiple residence	C-3 to R-3	0.0719
2 Metro Planning Area	FLORENCE - FIRESTONE	6049002020	C-3	Unlimited commercial	R-3	Limited multiple residence	C-3 to R-3	0.1009
2 Metro Planning Area	FLORENCE - FIRESTONE	6049002023	R-3-12U	Limited multiple residence	R-3	Limited multiple residence	R-3-12U to R-3	0.1094
2 Metro Planning Area	FLORENCE - FIRESTONE	6049002027	R-3-12U	Limited multiple residence	R-3	Limited multiple residence	R-3-12U to R-3	0.1102
2 Metro Planning Area	FLORENCE - FIRESTONE	6049002028	R-3-12U	Limited multiple residence	R-3	Limited multiple residence	R-3-12U to R-3	0.1010
2 Metro Planning Area	FLORENCE - FIRESTONE	6049002029	R-3-12U	Limited multiple residence	R-3	Limited multiple residence	R-3-12U to R-3	0.1415
2 Metro Planning Area	FLORENCE - FIRESTONE	6049002030	R-3-12U	Limited multiple residence	R-3	Limited multiple residence	R-3-12U to R-3	0.1476
2 Metro Planning Area	FLORENCE - FIRESTONE	6049002033	R-3-12U	Limited multiple residence	R-3	Limited multiple residence	R-3-12U to R-3	0.0980
2 Metro Planning Area	FLORENCE - FIRESTONE	6049002034	R-3-12U	Limited multiple residence	R-3	Limited multiple residence	R-3-12U to R-3	0.1010
2 Metro Planning Area	FLORENCE - FIRESTONE	6049004019	C-3	Unlimited commercial	R-3	Limited multiple residence	C-3 to R-3	0.0597
2 Metro Planning Area	FLORENCE - FIRESTONE	6049004020	C-3	Unlimited commercial	R-3	Limited multiple residence	C-3 to R-3	0.0739
2 Metro Planning Area	FLORENCE - FIRESTONE	6049004021	C-3	Unlimited commercial	R-3	Limited multiple residence	C-3 to R-3	0.0820
2 Metro Planning Area	FLORENCE - FIRESTONE	6049004040	C-3	Unlimited commercial	R-3	Limited multiple residence	C-3 to R-3	0.1145
2 Metro Planning Area	FLORENCE - FIRESTONE	6049008278	A-1	Light agricultural	O-S	Open space	A-1 to O-S	2.6933
2 Metro Planning Area	FLORENCE - FIRESTONE	6049009282	A-1	Light agricultural	O-S	Open space	A-1 to O-S	2.8083
2 Metro Planning Area	FLORENCE - FIRESTONE	6049009285	A-1	Light agricultural	O-S	Open space	A-1 to O-S	0.1284
2 Metro Planning Area	FLORENCE - FIRESTONE	6049014007	R-2	Two-family residence	R-1	Single-family residence	R-2 to R-1	0.1695
2 Metro Planning Area	FLORENCE - FIRESTONE	6049014008	R-2	Two-family residence	R-1	Single-family residence	R-2 to R-1	0.1108
2 Metro Planning Area	FLORENCE - FIRESTONE	6049014009	R-2	Two-family residence	R-1	Single-family residence	R-2 to R-1	0.1080
2 Metro Planning Area	FLORENCE - FIRESTONE	6049014010	R-2	Two-family residence	R-1	Single-family residence	R-2 to R-1	0.1156
2 Metro Planning Area	FLORENCE - FIRESTONE	6049014011	R-2	Two-family residence	R-1	Single-family residence	R-2 to R-1	0.1144
2 Metro Planning Area	FLORENCE - FIRESTONE	6049014012	R-2	Two-family residence	R-1	Single-family residence	R-2 to R-1	0.1282
2 Metro Planning Area	FLORENCE - FIRESTONE	6049014013	R-2	Two-family residence	R-1	Single-family residence	R-2 to R-1	0.1289
2 Metro Planning Area	FLORENCE - FIRESTONE	6049014275	R-2	Two-family residence	O-S	Open space	R-2 to O-S	0.2431

2 Metro Planning Area	FLORENCE - FIRESTONE	6049014276	R-2	Two-family residence	O-S	Open space	R-2 to O-S	0.2817
2 Metro Planning Area	FLORENCE - FIRESTONE	6049015007	R-2	Two-family residence	R-1	Single-family residence	R-2 to R-1	0.1132
2 Metro Planning Area	FLORENCE - FIRESTONE	6049015008	R-2	Two-family residence	R-1	Single-family residence	R-2 to R-1	0.1121
2 Metro Planning Area	FLORENCE - FIRESTONE	6049015009	R-2	Two-family residence	R-1	Single-family residence	R-2 to R-1	0.1077
2 Metro Planning Area	FLORENCE - FIRESTONE	6049015010	R-2	Two-family residence	R-1	Single-family residence	R-2 to R-1	0.1155
2 Metro Planning Area	FLORENCE - FIRESTONE	6049015011	R-2	Two-family residence	R-1	Single-family residence	R-2 to R-1	0.1125
2 Metro Planning Area	FLORENCE - FIRESTONE	6049015012	R-2	Two-family residence	R-1	Single-family residence	R-2 to R-1	0.1289
2 Metro Planning Area	FLORENCE - FIRESTONE	6049015013	R-2	Two-family residence	R-1	Single-family residence	R-2 to R-1	0.1321
2 Metro Planning Area	FLORENCE - FIRESTONE	6049015018	R-2	Two-family residence	R-1	Single-family residence	R-2 to R-1	0.1300
2 Metro Planning Area	FLORENCE - FIRESTONE	6049015019	R-2	Two-family residence	R-1	Single-family residence	R-2 to R-1	0.1287
2 Metro Planning Area	FLORENCE - FIRESTONE	6049015020	R-2	Two-family residence	R-1	Single-family residence	R-2 to R-1	0.1122
2 Metro Planning Area	FLORENCE - FIRESTONE	6049015021	R-2	Two-family residence	R-1	Single-family residence	R-2 to R-1	0.1176
2 Metro Planning Area	FLORENCE - FIRESTONE	6049015022	R-2	Two-family residence	R-1	Single-family residence	R-2 to R-1	0.1077
2 Metro Planning Area	FLORENCE - FIRESTONE	6049015023	R-2	Two-family residence	R-1	Single-family residence	R-2 to R-1	0.1101
2 Metro Planning Area	FLORENCE - FIRESTONE	6049015024	R-2	Two-family residence	R-1	Single-family residence	R-2 to R-1	0.1142
2 Metro Planning Area	FLORENCE - FIRESTONE	6049015280	R-2	Two-family residence	O-S	Open space	R-2 to O-S	0.6730
2 Metro Planning Area	FLORENCE - FIRESTONE	6049015281	R-2	Two-family residence	O-S	Open space	R-2 to O-S	0.4764
2 Metro Planning Area	FLORENCE - FIRESTONE	6049016003	R-2	Two-family residence	R-1	Single-family residence	R-2 to R-1	0.1352
2 Metro Planning Area	FLORENCE - FIRESTONE	6049016004	R-2	Two-family residence	R-1	Single-family residence	R-2 to R-1	0.1303
2 Metro Planning Area	FLORENCE - FIRESTONE	6049016005	R-2	Two-family residence	R-1	Single-family residence	R-2 to R-1	0.1160
2 Metro Planning Area	FLORENCE - FIRESTONE	6049016006	R-2	Two-family residence	R-1	Single-family residence	R-2 to R-1	0.1139
2 Metro Planning Area	FLORENCE - FIRESTONE	6049016007	R-2	Two-family residence	R-1	Single-family residence	R-2 to R-1	0.1108
2 Metro Planning Area	FLORENCE - FIRESTONE	6049016008	R-2	Two-family residence	R-1	Single-family residence	R-2 to R-1	0.1146
2 Metro Planning Area	FLORENCE - FIRESTONE	6049016009	R-2	Two-family residence	R-1	Single-family residence	R-2 to R-1	0.1153
2 Metro Planning Area	FLORENCE - FIRESTONE	6049016022	R-2	Two-family residence	R-1	Single-family residence	R-2 to R-1	0.1014
2 Metro Planning Area	FLORENCE - FIRESTONE	6049016023	R-2	Two-family residence	R-1	Single-family residence	R-2 to R-1	0.1005
2 Metro Planning Area	FLORENCE - FIRESTONE	6049016024	R-2	Two-family residence	R-1	Single-family residence	R-2 to R-1	0.0963
2 Metro Planning Area	FLORENCE - FIRESTONE	6049016025	R-2	Two-family residence	R-1	Single-family residence	R-2 to R-1	0.0960
2 Metro Planning Area	FLORENCE - FIRESTONE	6049016026	R-2	Two-family residence	R-1	Single-family residence	R-2 to R-1	0.0978
2 Metro Planning Area	FLORENCE - FIRESTONE	6049016027	R-2	Two-family residence	R-1	Single-family residence	R-2 to R-1	0.1089
2 Metro Planning Area	FLORENCE - FIRESTONE	6049016028	R-2	Two-family residence	R-1	Single-family residence	R-2 to R-1	0.1131
2 Metro Planning Area	FLORENCE - FIRESTONE	6049016280	R-2	Two-family residence	O-S	Open space	R-2 to O-S	0.6433
2 Metro Planning Area	FLORENCE - FIRESTONE	6049016281	R-2	Two-family residence	O-S	Open space	R-2 to O-S	0.4312
2 Metro Planning Area	FLORENCE - FIRESTONE	6049017009	R-2	Two-family residence	R-1	Single-family residence	R-2 to R-1	0.1139
2 Metro Planning Area	FLORENCE - FIRESTONE	6049017010	R-2	Two-family residence	R-1	Single-family residence	R-2 to R-1	0.1095
2 Metro Planning Area	FLORENCE - FIRESTONE	6049017011	R-2	Two-family residence	R-1	Single-family residence	R-2 to R-1	0.1654
2 Metro Planning Area	FLORENCE - FIRESTONE	6049017012	R-2	Two-family residence	R-1	Single-family residence	R-2 to R-1	0.1667
2 Metro Planning Area	FLORENCE - FIRESTONE	6049017013	R-2	Two-family residence	R-1	Single-family residence	R-2 to R-1	0.1115
2 Metro Planning Area	FLORENCE - FIRESTONE	6049017014	R-2	Two-family residence	R-1	Single-family residence	R-2 to R-1	0.1096
2 Metro Planning Area	FLORENCE - FIRESTONE	6049017015	R-2	Two-family residence	R-1	Single-family residence	R-2 to R-1	0.0798
2 Metro Planning Area	FLORENCE - FIRESTONE	6049017022	R-2	Two-family residence	R-1	Single-family residence	R-2 to R-1	0.1125
2 Metro Planning Area	FLORENCE - FIRESTONE	6049017023	R-2	Two-family residence	R-1	Single-family residence	R-2 to R-1	0.1084
2 Metro Planning Area	FLORENCE - FIRESTONE	6049017024	R-2	Two-family residence	R-1	Single-family residence	R-2 to R-1	0.1091
2 Metro Planning Area	FLORENCE - FIRESTONE	6049017025	R-2	Two-family residence	R-1	Single-family residence	R-2 to R-1	0.1103
2 Metro Planning Area	FLORENCE - FIRESTONE	6049017026	R-2	Two-family residence	R-1	Single-family residence	R-2 to R-1	0.1078
2 Metro Planning Area	FLORENCE - FIRESTONE	6049017027	R-2	Two-family residence	R-1	Single-family residence	R-2 to R-1	0.1102
2 Metro Planning Area	FLORENCE - FIRESTONE	6049017034	R-2	Two-family residence	R-1	Single-family residence	R-2 to R-1	0.1769
2 Metro Planning Area	FLORENCE - FIRESTONE	6049017282	R-2	Two-family residence	O-S	Open space	R-2 to O-S	0.6608
2 Metro Planning Area	FLORENCE - FIRESTONE	6049017283	R-2	Two-family residence	O-S	Open space	R-2 to O-S	0.4715
2 Metro Planning Area	FLORENCE - FIRESTONE	6049018007	R-2	Two-family residence	R-1	Single-family residence	R-2 to R-1	0.1205
2 Metro Planning Area	FLORENCE - FIRESTONE	6049018008	R-2	Two-family residence	R-1	Single-family residence	R-2 to R-1	0.1206
2 Metro Planning Area	FLORENCE - FIRESTONE	6049018009	R-2	Two-family residence	R-1	Single-family residence	R-2 to R-1	0.1192
2 Metro Planning Area	FLORENCE - FIRESTONE	6049018010	R-2	Two-family residence	R-1	Single-family residence	R-2 to R-1	0.1187
2 Metro Planning Area	FLORENCE - FIRESTONE	6049018011	R-2	Two-family residence	R-1	Single-family residence	R-2 to R-1	0.1166
2 Metro Planning Area	FLORENCE - FIRESTONE	6049018012	R-2	Two-family residence	R-1	Single-family residence	R-2 to R-1	0.1212
2 Metro Planning Area	FLORENCE - FIRESTONE	6049018013	R-2	Two-family residence	R-1	Single-family residence	R-2 to R-1	0.1172
2 Metro Planning Area	FLORENCE - FIRESTONE	6049018014	R-2	Two-family residence	R-1	Single-family residence	R-2 to R-1	0.0630
2 Metro Planning Area	FLORENCE - FIRESTONE	6049018291	A-1	Light agricultural	O-S	Open space	A-1 to O-S	0.1197
2 Metro Planning Area	FLORENCE - FIRESTONE	6049018292	A-1	Light agricultural	O-S	Open space	A-1 to O-S	2.1418
2 Metro Planning Area	FLORENCE - FIRESTONE	6049018293	R-2	Two-family residence	O-S	Open space	R-2 to O-S	0.3561
2 Metro Planning Area	FLORENCE - FIRESTONE	6049018294	R-2	Two-family residence	O-S	Open space	R-2 to O-S	0.2576
2 Metro Planning Area	FLORENCE - FIRESTONE	6202036007	M-3	Unclassified	M-2	Heavy manufacturing	M-3 to M-2	0.8037
2 Metro Planning Area	FLORENCE - FIRESTONE	6202036008	M-3	Unclassified	M-2	Heavy manufacturing	M-3 to M-2	0.4420
2 Metro Planning Area	FLORENCE - FIRESTONE	6202036009	M-3	Unclassified	M-2	Heavy manufacturing	M-3 to M-2	0.0949
2 Metro Planning Area	FLORENCE - FIRESTONE	6202037010	M-3	Unclassified	M-2	Heavy manufacturing	M-3 to M-2	0.0816
2 Metro Planning Area	FLORENCE - FIRESTONE	6202038028	M-2-DP	Heavy manufacturing	C-M	Commercial manufacturing	M-2-DP to C-M	0.1333
2 Metro Planning Area	FLORENCE - FIRESTONE	6202038049	M-2-DP	Heavy manufacturing	C-M	Commercial manufacturing	M-2-DP to C-M	0.1281
2 Metro Planning Area	FLORENCE - FIRESTONE	6202038050	M-2-DP	Heavy manufacturing	C-M	Commercial manufacturing	M-2-DP to C-M	0.1245

2 Metro Planning Area	FLORENCE - FIRESTONE	6202038051	M-2-DP	Heavy manufacturing	C-M	Commercial manufacturing	M-2-DP to C-M	0.1222
2 Metro Planning Area	FLORENCE - FIRESTONE	6202039015	M-3	Unclassified	M-2	Heavy manufacturing	M-3 to M-2	0.4059
2 Metro Planning Area	W RANCHO DOMINGUEZ - VICTORIA	6086009024	C-2	Neighborhood business	R-1	Single-family residence	C-2 to R-1	0.1792
2 Metro Planning Area	W RANCHO DOMINGUEZ - VICTORIA	6086012051	C-2	Neighborhood business	R-2	Two-family residence	C-2 to R-2	0.0529
2 Metro Planning Area	W RANCHO DOMINGUEZ - VICTORIA	6086013043	R-1	Single-family residence	C-2	Neighborhood commercial	R-1 to C-2	0.2513
2 Metro Planning Area	W RANCHO DOMINGUEZ - VICTORIA	6086014061	B-1	Buffer strip	C-2	Neighborhood commercial	B-1 to C-2	0.1097
2 Metro Planning Area	W RANCHO DOMINGUEZ - VICTORIA	6086014061	R-1	Single-family residence	C-2	Neighborhood commercial	R-1 to C-2	0.2358
2 Metro Planning Area	W RANCHO DOMINGUEZ - VICTORIA	6086014072	R-1	Single-family residence	C-2	Neighborhood commercial	R-1 to C-2	0.0768
2 Metro Planning Area	W RANCHO DOMINGUEZ - VICTORIA	6086016027	B-1	Buffer strip	C-2	Neighborhood commercial	B-1 to C-2	0.2181
2 Metro Planning Area	W RANCHO DOMINGUEZ - VICTORIA	6086016027	R-1	Single-family residence	C-2	Neighborhood commercial	R-1 to C-2	0.6364
2 Metro Planning Area	W RANCHO DOMINGUEZ - VICTORIA	6086018020	B-1	Buffer strip	C-2	Neighborhood commercial	B-1 to C-2	0.1073
2 Metro Planning Area	W RANCHO DOMINGUEZ - VICTORIA	6086018020	R-1	Single-family residence	C-2	Neighborhood commercial	R-1 to C-2	0.2199
2 Metro Planning Area	W RANCHO DOMINGUEZ - VICTORIA	6086018021	B-1	Buffer strip	C-2	Neighborhood commercial	B-1 to C-2	0.0362
2 Metro Planning Area	W RANCHO DOMINGUEZ - VICTORIA	6086018021	R-1	Single-family residence	C-2	Neighborhood commercial	R-1 to C-2	0.0732
2 Metro Planning Area	W RANCHO DOMINGUEZ - VICTORIA	6086018022	B-1	Buffer strip	C-2	Neighborhood commercial	B-1 to C-2	0.1061
2 Metro Planning Area	W RANCHO DOMINGUEZ - VICTORIA	6086018022	R-1	Single-family residence	C-2	Neighborhood commercial	R-1 to C-2	0.1479
2 Metro Planning Area	W RANCHO DOMINGUEZ - VICTORIA	6086020029	R-1	Single-family residence	C-2	Neighborhood commercial	R-1 to C-2	0.1063
2 Metro Planning Area	W RANCHO DOMINGUEZ - VICTORIA	6086020030	R-1	Single-family residence	C-2	Neighborhood commercial	R-1 to C-2	0.0931
2 Metro Planning Area	W RANCHO DOMINGUEZ - VICTORIA	6086020031	R-1	Single-family residence	C-2	Neighborhood commercial	R-1 to C-2	0.2148
2 Metro Planning Area	W RANCHO DOMINGUEZ - VICTORIA	6086020063	R-1	Single-family residence	C-2	Neighborhood commercial	R-1 to C-2	0.7808
2 Metro Planning Area	W RANCHO DOMINGUEZ - VICTORIA	6086031017	B-1	Buffer strip	C-2	Neighborhood commercial	B-1 to C-2	0.1211
2 Metro Planning Area	W RANCHO DOMINGUEZ - VICTORIA	6086031035	B-1	Buffer strip	C-2	Neighborhood commercial	B-1 to C-2	0.2407
2 Metro Planning Area	W RANCHO DOMINGUEZ - VICTORIA	6086031037	B-1	Buffer strip	C-2	Neighborhood commercial	B-1 to C-2	0.0357
2 Metro Planning Area	W RANCHO DOMINGUEZ - VICTORIA	6086031037	B-2	Corner buffer	C-2	Neighborhood commercial	B-2 to C-2	0.0840
2 Metro Planning Area	W RANCHO DOMINGUEZ - VICTORIA	6086031058	B-2	Corner buffer	C-2	Neighborhood commercial	B-2 to C-2	0.0938
2 Metro Planning Area	W RANCHO DOMINGUEZ - VICTORIA	6086031059	B-2	Corner buffer	C-2	Neighborhood commercial	B-2 to C-2	0.0382
2 Metro Planning Area	W RANCHO DOMINGUEZ - VICTORIA	6125001002	M-1	Light manufacturing	M-1-IP	Light manufacturing	M-1 to M-1-IP	3.9782
2 Metro Planning Area	W RANCHO DOMINGUEZ - VICTORIA	6125001003	M-1	Light manufacturing	M-1-IP	Light manufacturing	M-1 to M-1-IP	1.8045
2 Metro Planning Area	W RANCHO DOMINGUEZ - VICTORIA	6125001004	M-1	Light manufacturing	M-1-IP	Light manufacturing	M-1 to M-1-IP	1.2177
2 Metro Planning Area	W RANCHO DOMINGUEZ - VICTORIA	6125001005	M-1	Light manufacturing	M-1-IP	Light manufacturing	M-1 to M-1-IP	1.0122
2 Metro Planning Area	W RANCHO DOMINGUEZ - VICTORIA	6125001006	M-1	Light manufacturing	M-1-IP	Light manufacturing	M-1 to M-1-IP	0.8681
2 Metro Planning Area	W RANCHO DOMINGUEZ - VICTORIA	6125001007	M-1	Light manufacturing	M-1-IP	Light manufacturing	M-1 to M-1-IP	0.6261
2 Metro Planning Area	W RANCHO DOMINGUEZ - VICTORIA	6125001008	M-1	Light manufacturing	M-1-IP	Light manufacturing	M-1 to M-1-IP	1.4156
2 Metro Planning Area	W RANCHO DOMINGUEZ - VICTORIA	6125001009	M-1	Light manufacturing	M-1-IP	Light manufacturing	M-1 to M-1-IP	0.5475
2 Metro Planning Area	W RANCHO DOMINGUEZ - VICTORIA	6125001010	M-1	Light manufacturing	M-1-IP	Light manufacturing	M-1 to M-1-IP	0.4790
2 Metro Planning Area	W RANCHO DOMINGUEZ - VICTORIA	6125001011	M-1	Light manufacturing	M-1-IP	Light manufacturing	M-1 to M-1-IP	2.3219
2 Metro Planning Area	W RANCHO DOMINGUEZ - VICTORIA	6125001012	M-1	Light manufacturing	M-1-IP	Light manufacturing	M-1 to M-1-IP	2.3036
2 Metro Planning Area	W RANCHO DOMINGUEZ - VICTORIA	6125001013	M-1	Light manufacturing	M-1-IP	Light manufacturing	M-1 to M-1-IP	0.9173
2 Metro Planning Area	W RANCHO DOMINGUEZ - VICTORIA	6125001014	M-1	Light manufacturing	M-1-IP	Light manufacturing	M-1 to M-1-IP	0.5911
2 Metro Planning Area	W RANCHO DOMINGUEZ - VICTORIA	6125001015	M-1	Light manufacturing	M-1-IP	Light manufacturing	M-1 to M-1-IP	0.3825
2 Metro Planning Area	W RANCHO DOMINGUEZ - VICTORIA	6125001016	M-1	Light manufacturing	M-1-IP	Light manufacturing	M-1 to M-1-IP	0.9250
2 Metro Planning Area	W RANCHO DOMINGUEZ - VICTORIA	6125001018	M-1	Light manufacturing	M-1-IP	Light manufacturing	M-1 to M-1-IP	1.9302
2 Metro Planning Area	W RANCHO DOMINGUEZ - VICTORIA	6125001019	M-1	Light manufacturing	M-1-IP	Light manufacturing	M-1 to M-1-IP	0.7574
2 Metro Planning Area	W RANCHO DOMINGUEZ - VICTORIA	6125001020	M-1	Light manufacturing	M-1-IP	Light manufacturing	M-1 to M-1-IP	0.8408
2 Metro Planning Area	W RANCHO DOMINGUEZ - VICTORIA	6125001021	M-1	Light manufacturing	M-1-IP	Light manufacturing	M-1 to M-1-IP	0.5803
2 Metro Planning Area	W RANCHO DOMINGUEZ - VICTORIA	6125001022	M-1	Light manufacturing	M-1-IP	Light manufacturing	M-1 to M-1-IP	0.6629
2 Metro Planning Area	W RANCHO DOMINGUEZ - VICTORIA	6125001023	M-1	Light manufacturing	M-1-IP	Light manufacturing	M-1 to M-1-IP	0.4043
2 Metro Planning Area	W RANCHO DOMINGUEZ - VICTORIA	6125001024	M-1	Light manufacturing	M-1-IP	Light manufacturing	M-1 to M-1-IP	0.5699
2 Metro Planning Area	W RANCHO DOMINGUEZ - VICTORIA	6125001025	M-1	Light manufacturing	M-1-IP	Light manufacturing	M-1 to M-1-IP	1.6204
2 Metro Planning Area	W RANCHO DOMINGUEZ - VICTORIA	6125001026	M-1	Light manufacturing	M-1-IP	Light manufacturing	M-1 to M-1-IP	1.5402
2 Metro Planning Area	W RANCHO DOMINGUEZ - VICTORIA	6125001027	M-1	Light manufacturing	M-1-IP	Light manufacturing	M-1 to M-1-IP	1.5739
2 Metro Planning Area	W RANCHO DOMINGUEZ - VICTORIA	6125001028	M-1	Light manufacturing	M-1-IP	Light manufacturing	M-1 to M-1-IP	4.6063
2 Metro Planning Area	W RANCHO DOMINGUEZ - VICTORIA	6125002003	M-2	Heavy manufacturing	M-2-IP	Heavy manufacturing	M-2 to M-2-IP	1.2607
2 Metro Planning Area	W RANCHO DOMINGUEZ - VICTORIA	6125002004	M-2	Heavy manufacturing	M-2-IP	Heavy manufacturing	M-2 to M-2-IP	0.9989
2 Metro Planning Area	W RANCHO DOMINGUEZ - VICTORIA	6125002005	M-2	Heavy manufacturing	M-2-IP	Heavy manufacturing	M-2 to M-2-IP	0.1481
2 Metro Planning Area	W RANCHO DOMINGUEZ - VICTORIA	6125002006	M-2	Heavy manufacturing	M-2-IP	Heavy manufacturing	M-2 to M-2-IP	0.8740
2 Metro Planning Area	W RANCHO DOMINGUEZ - VICTORIA	6125002007	M-2	Heavy manufacturing	M-2-IP	Heavy manufacturing	M-2 to M-2-IP	0.2652
2 Metro Planning Area	W RANCHO DOMINGUEZ - VICTORIA	6125002008	M-2	Heavy manufacturing	M-2-IP	Heavy manufacturing	M-2 to M-2-IP	0.6503
2 Metro Planning Area	W RANCHO DOMINGUEZ - VICTORIA	6125002016	M-2	Heavy manufacturing	M-2-IP	Heavy manufacturing	M-2 to M-2-IP	0.2903
2 Metro Planning Area	W RANCHO DOMINGUEZ - VICTORIA	6125002019	M-2	Heavy manufacturing	M-2-IP	Heavy manufacturing	M-2 to M-2-IP	2.5156
2 Metro Planning Area	W RANCHO DOMINGUEZ - VICTORIA	6125002022	M-2	Heavy manufacturing	M-2-IP	Heavy manufacturing	M-2 to M-2-IP	0.6350
2 Metro Planning Area	W RANCHO DOMINGUEZ - VICTORIA	6125002029	M-2	Heavy manufacturing	M-2-IP	Heavy manufacturing	M-2 to M-2-IP	5.4638
2 Metro Planning Area	W RANCHO DOMINGUEZ - VICTORIA	6125002030	M-2	Heavy manufacturing	M-2-IP	Heavy manufacturing	M-2 to M-2-IP	1.1986
2 Metro Planning Area	W RANCHO DOMINGUEZ - VICTORIA	6125002033	M-2	Heavy manufacturing	M-2-IP	Heavy manufacturing	M-2 to M-2-IP	2.3322
2 Metro Planning Area	W RANCHO DOMINGUEZ - VICTORIA	6125002034	M-2	Heavy manufacturing	M-2-IP	Heavy manufacturing	M-2 to M-2-IP	1.8185
2 Metro Planning Area	W RANCHO DOMINGUEZ - VICTORIA	6125003001	M-2	Heavy manufacturing	M-2-IP	Heavy manufacturing	M-2 to M-2-IP	4.2696
2 Metro Planning Area	W RANCHO DOMINGUEZ - VICTORIA	6125003002	M-2	Heavy manufacturing	M-2-IP	Heavy manufacturing	M-2 to M-2-IP	3.5694
2 Metro Planning Area	W RANCHO DOMINGUEZ - VICTORIA	6125003003	M-2	Heavy manufacturing	M-2-IP	Heavy manufacturing	M-2 to M-2-IP	3.0790

2 Metro Planning Area	W RANCHO DOMINGUEZ - VICTORIA	6125004001	M-2	Heavy manufacturing	M-2-IP	Heavy manufacturing	M-2 to M-2-IP	2.5381
2 Metro Planning Area	W RANCHO DOMINGUEZ - VICTORIA	6125004003	M-1	Light manufacturing	M-1-IP	Light manufacturing	M-1 to M-1-IP	1.9065
2 Metro Planning Area	W RANCHO DOMINGUEZ - VICTORIA	6125004004	M-1	Light manufacturing	M-1-IP	Light manufacturing	M-1 to M-1-IP	2.6813
2 Metro Planning Area	W RANCHO DOMINGUEZ - VICTORIA	6125004005	M-1	Light manufacturing	M-1-IP	Light manufacturing	M-1 to M-1-IP	2.7303
2 Metro Planning Area	W RANCHO DOMINGUEZ - VICTORIA	6125004006	M-1	Light manufacturing	M-1-IP	Light manufacturing	M-1 to M-1-IP	1.8764
2 Metro Planning Area	W RANCHO DOMINGUEZ - VICTORIA	6125004007	M-1	Light manufacturing	M-1-IP	Light manufacturing	M-1 to M-1-IP	1.8593
2 Metro Planning Area	W RANCHO DOMINGUEZ - VICTORIA	6125004008	M-2	Heavy manufacturing	M-2-IP	Heavy manufacturing	M-2 to M-2-IP	0.7061
2 Metro Planning Area	W RANCHO DOMINGUEZ - VICTORIA	6125004009	M-2	Heavy manufacturing	M-2-IP	Heavy manufacturing	M-2 to M-2-IP	3.2279
2 Metro Planning Area	W RANCHO DOMINGUEZ - VICTORIA	6125008001	M-1.5-DP	Restricted heavy manufacturing	M-1.5-DP-IP	Restricted heavy manufacturing	M-1.5-DP to M-1.5-DP-IP	0.9012
2 Metro Planning Area	W RANCHO DOMINGUEZ - VICTORIA	6125008002	M-1	Light manufacturing	M-1-IP	Light manufacturing	M-1 to M-1-IP	0.6803
2 Metro Planning Area	W RANCHO DOMINGUEZ - VICTORIA	6125008002	R-1	Single-family residence	M-1-IP	Light manufacturing	R-1 to M-1-IP	0.2205
2 Metro Planning Area	W RANCHO DOMINGUEZ - VICTORIA	6125008003	M-1	Light manufacturing	M-1-IP	Light manufacturing	M-1 to M-1-IP	0.8759
2 Metro Planning Area	W RANCHO DOMINGUEZ - VICTORIA	6125008003	R-1-P-DP	Single-family residence	M-1-IP	Light manufacturing	R-1-P-DP to M-1-IP	0.2839
2 Metro Planning Area	W RANCHO DOMINGUEZ - VICTORIA	6125008004	M-1	Light manufacturing	M-1-IP	Light manufacturing	M-1 to M-1-IP	1.1647
2 Metro Planning Area	W RANCHO DOMINGUEZ - VICTORIA	6125008005	M-1	Light manufacturing	M-1-IP	Light manufacturing	M-1 to M-1-IP	0.6453
2 Metro Planning Area	W RANCHO DOMINGUEZ - VICTORIA	6125008006	M-1	Light manufacturing	M-1-IP	Light manufacturing	M-1 to M-1-IP	0.6344
2 Metro Planning Area	W RANCHO DOMINGUEZ - VICTORIA	6125008007	M-1	Light manufacturing	M-1-IP	Light manufacturing	M-1 to M-1-IP	0.6454
2 Metro Planning Area	W RANCHO DOMINGUEZ - VICTORIA	6125008008	M-1	Light manufacturing	M-1-IP	Light manufacturing	M-1 to M-1-IP	0.6773
2 Metro Planning Area	W RANCHO DOMINGUEZ - VICTORIA	6125008009	M-1	Light manufacturing	M-1-IP	Light manufacturing	M-1 to M-1-IP	1.5249
2 Metro Planning Area	W RANCHO DOMINGUEZ - VICTORIA	6125008022	R-1-P-DP	Single-family residence	M-1-IP	Light manufacturing	R-1-P-DP to M-1-IP	0.0938
2 Metro Planning Area	W RANCHO DOMINGUEZ - VICTORIA	6125011025	B-1	Buffer strip	M-2-IP	Heavy manufacturing	B-1 to M-2-IP	0.1684
2 Metro Planning Area	W RANCHO DOMINGUEZ - VICTORIA	6125011025	M-2	Heavy manufacturing	M-2-IP	Heavy manufacturing	M-2 to M-2-IP	1.5104
2 Metro Planning Area	W RANCHO DOMINGUEZ - VICTORIA	6125011026	M-2	Heavy manufacturing	M-2-IP	Heavy manufacturing	M-2 to M-2-IP	1.1026
2 Metro Planning Area	W RANCHO DOMINGUEZ - VICTORIA	6125011026	M-2-DP	Heavy manufacturing	M-2-DP-IP	Heavy manufacturing	M-2-DP to M-2-DP-IP	0.1061
2 Metro Planning Area	W RANCHO DOMINGUEZ - VICTORIA	6125011027	M-2	Heavy manufacturing	M-2-IP	Heavy manufacturing	M-2 to M-2-IP	0.3520
2 Metro Planning Area	W RANCHO DOMINGUEZ - VICTORIA	6125011027	M-2-DP	Heavy manufacturing	M-2-DP-IP	Heavy manufacturing	M-2-DP to M-2-DP-IP	1.5486
2 Metro Planning Area	W RANCHO DOMINGUEZ - VICTORIA	6125011028	M-2	Heavy manufacturing	M-2-IP	Heavy manufacturing	M-2 to M-2-IP	0.1377
2 Metro Planning Area	W RANCHO DOMINGUEZ - VICTORIA	6125011028	M-2-DP	Heavy manufacturing	M-2-DP-IP	Heavy manufacturing	M-2-DP to M-2-DP-IP	0.5569
2 Metro Planning Area	W RANCHO DOMINGUEZ - VICTORIA	6125012001	M-1	Light manufacturing	M-1-IP	Light manufacturing	M-1 to M-1-IP	0.8780
2 Metro Planning Area	W RANCHO DOMINGUEZ - VICTORIA	6125012002	M-1	Light manufacturing	M-1-IP	Light manufacturing	M-1 to M-1-IP	0.8727
2 Metro Planning Area	W RANCHO DOMINGUEZ - VICTORIA	6125012003	M-2	Heavy manufacturing	M-2-IP	Heavy manufacturing	M-2 to M-2-IP	0.5744
2 Metro Planning Area	W RANCHO DOMINGUEZ - VICTORIA	6125012004	M-2	Heavy manufacturing	M-2-IP	Heavy manufacturing	M-2 to M-2-IP	0.2849
2 Metro Planning Area	W RANCHO DOMINGUEZ - VICTORIA	6125012005	M-2	Heavy manufacturing	M-2-IP	Heavy manufacturing	M-2 to M-2-IP	0.2685
2 Metro Planning Area	W RANCHO DOMINGUEZ - VICTORIA	6125012006	M-1	Light manufacturing	M-1-IP	Light manufacturing	M-1 to M-1-IP	0.3871
2 Metro Planning Area	W RANCHO DOMINGUEZ - VICTORIA	6125012007	M-1	Light manufacturing	M-1-IP	Light manufacturing	M-1 to M-1-IP	0.2876
2 Metro Planning Area	W RANCHO DOMINGUEZ - VICTORIA	6125012008	M-1	Light manufacturing	M-1-IP	Light manufacturing	M-1 to M-1-IP	0.2868
2 Metro Planning Area	W RANCHO DOMINGUEZ - VICTORIA	6125012009	M-1	Light manufacturing	M-1-IP	Light manufacturing	M-1 to M-1-IP	0.2874
2 Metro Planning Area	W RANCHO DOMINGUEZ - VICTORIA	6125012010	M-1	Light manufacturing	M-1-IP	Light manufacturing	M-1 to M-1-IP	0.2824
2 Metro Planning Area	W RANCHO DOMINGUEZ - VICTORIA	6125012011	M-2	Heavy manufacturing	M-2-IP	Heavy manufacturing	M-2 to M-2-IP	0.9267
2 Metro Planning Area	W RANCHO DOMINGUEZ - VICTORIA	6125012012	B-1	Buffer strip	M-2-IP	Heavy manufacturing	B-1 to M-2-IP	0.0453
2 Metro Planning Area	W RANCHO DOMINGUEZ - VICTORIA	6125012012	M-2	Heavy manufacturing	M-2-IP	Heavy manufacturing	M-2 to M-2-IP	0.3545
2 Metro Planning Area	W RANCHO DOMINGUEZ - VICTORIA	6125012013	B-1	Buffer strip	M-2-IP	Heavy manufacturing	B-1 to M-2-IP	0.1236
2 Metro Planning Area	W RANCHO DOMINGUEZ - VICTORIA	6125012013	M-2	Heavy manufacturing	M-2-IP	Heavy manufacturing	M-2 to M-2-IP	0.8604
2 Metro Planning Area	W RANCHO DOMINGUEZ - VICTORIA	6125012014	B-2	Corner buffer	M-2-IP	Heavy manufacturing	B-2 to M-2-IP	0.3254
2 Metro Planning Area	W RANCHO DOMINGUEZ - VICTORIA	6125012014	M-2	Heavy manufacturing	M-2-IP	Heavy manufacturing	M-2 to M-2-IP	0.3025
2 Metro Planning Area	W RANCHO DOMINGUEZ - VICTORIA	6125012015	M-2	Heavy manufacturing	M-2-IP	Heavy manufacturing	M-2 to M-2-IP	0.3755
2 Metro Planning Area	W RANCHO DOMINGUEZ - VICTORIA	6125012016	M-2	Heavy manufacturing	M-2-IP	Heavy manufacturing	M-2 to M-2-IP	0.9614
2 Metro Planning Area	W RANCHO DOMINGUEZ - VICTORIA	6129001023	M-2	Heavy manufacturing	M-2-IP	Heavy manufacturing	M-2 to M-2-IP	1.0115
2 Metro Planning Area	W RANCHO DOMINGUEZ - VICTORIA	6129001024	M-2	Heavy manufacturing	M-2-IP	Heavy manufacturing	M-2 to M-2-IP	0.4311
2 Metro Planning Area	W RANCHO DOMINGUEZ - VICTORIA	6129001025	M-2	Heavy manufacturing	M-2-IP	Heavy manufacturing	M-2 to M-2-IP	0.1407
2 Metro Planning Area	W RANCHO DOMINGUEZ - VICTORIA	6129001026	M-2	Heavy manufacturing	M-2-IP	Heavy manufacturing	M-2 to M-2-IP	0.0428
2 Metro Planning Area	W RANCHO DOMINGUEZ - VICTORIA	6129001027	M-2	Heavy manufacturing	M-2-IP	Heavy manufacturing	M-2 to M-2-IP	0.0615
2 Metro Planning Area	W RANCHO DOMINGUEZ - VICTORIA	6129001028	M-2	Heavy manufacturing	M-2-IP	Heavy manufacturing	M-2 to M-2-IP	4.1842
2 Metro Planning Area	W RANCHO DOMINGUEZ - VICTORIA	6129001035	M-2	Heavy manufacturing	M-2-IP	Heavy manufacturing	M-2 to M-2-IP	0.5131
2 Metro Planning Area	W RANCHO DOMINGUEZ - VICTORIA	6129001040	M-2	Heavy manufacturing	M-2-IP	Heavy manufacturing	M-2 to M-2-IP	4.4865
2 Metro Planning Area	W RANCHO DOMINGUEZ - VICTORIA	6129001042	M-2	Heavy manufacturing	M-2-IP	Heavy manufacturing	M-2 to M-2-IP	5.0621
2 Metro Planning Area	W RANCHO DOMINGUEZ - VICTORIA	6129001044	M-2	Heavy manufacturing	M-2-IP	Heavy manufacturing	M-2 to M-2-IP	0.2401
2 Metro Planning Area	W RANCHO DOMINGUEZ - VICTORIA	6129001047	M-2	Heavy manufacturing	M-2-IP	Heavy manufacturing	M-2 to M-2-IP	3.9133
2 Metro Planning Area	W RANCHO DOMINGUEZ - VICTORIA	6129001048	M-2	Heavy manufacturing	M-2-IP	Heavy manufacturing	M-2 to M-2-IP	5.0211
2 Metro Planning Area	W RANCHO DOMINGUEZ - VICTORIA	6129001049	M-2	Heavy manufacturing	M-2-IP	Heavy manufacturing	M-2 to M-2-IP	3.5023
2 Metro Planning Area	W RANCHO DOMINGUEZ - VICTORIA	6129001050	M-2	Heavy manufacturing	M-2-IP	Heavy manufacturing	M-2 to M-2-IP	1.7674
2 Metro Planning Area	W RANCHO DOMINGUEZ - VICTORIA	6129001051	M-2	Heavy manufacturing	M-2-IP	Heavy manufacturing	M-2 to M-2-IP	0.3564
2 Metro Planning Area	W RANCHO DOMINGUEZ - VICTORIA	6129001052	M-2	Heavy manufacturing	M-2-IP	Heavy manufacturing	M-2 to M-2-IP	0.8695
2 Metro Planning Area	W RANCHO DOMINGUEZ - VICTORIA	6129001053	M-2	Heavy manufacturing	M-2-IP	Heavy manufacturing	M-2 to M-2-IP	0.4386
2 Metro Planning Area	W RANCHO DOMINGUEZ - VICTORIA	6129002015	M-2	Heavy manufacturing	M-2-IP	Heavy manufacturing	M-2 to M-2-IP	4.5957
2 Metro Planning Area	W RANCHO DOMINGUEZ - VICTORIA	6129002016	M-2	Heavy manufacturing	M-2-IP	Heavy manufacturing	M-2 to M-2-IP	1.8374
2 Metro Planning Area	W RANCHO DOMINGUEZ - VICTORIA	6129002017	M-2	Heavy manufacturing	M-2-IP	Heavy manufacturing	M-2 to M-2-IP	0.6290
2 Metro Planning Area	W RANCHO DOMINGUEZ - VICTORIA	6129002018	M-2	Heavy manufacturing	M-2-IP	Heavy manufacturing	M-2 to M-2-IP	1.2919

2 Metro Planning Area	W RANCHO DOMINGUEZ - VICTORIA	6129002022	M-2	Heavy manufacturing	M-2-IP	Heavy manufacturing	M-2 to M-2-IP	1.5196
2 Metro Planning Area	W RANCHO DOMINGUEZ - VICTORIA	6129002023	M-2	Heavy manufacturing	M-2-IP	Heavy manufacturing	M-2 to M-2-IP	1.5761
2 Metro Planning Area	W RANCHO DOMINGUEZ - VICTORIA	6129002024	M-2	Heavy manufacturing	M-2-IP	Heavy manufacturing	M-2 to M-2-IP	1.2242
2 Metro Planning Area	W RANCHO DOMINGUEZ - VICTORIA	6129002025	M-2	Heavy manufacturing	M-2-IP	Heavy manufacturing	M-2 to M-2-IP	4.4520
2 Metro Planning Area	W RANCHO DOMINGUEZ - VICTORIA	6129002026	M-2	Heavy manufacturing	M-2-IP	Heavy manufacturing	M-2 to M-2-IP	3.7553
2 Metro Planning Area	W RANCHO DOMINGUEZ - VICTORIA	6129002027	M-2	Heavy manufacturing	M-2-IP	Heavy manufacturing	M-2 to M-2-IP	1.3994
2 Metro Planning Area	W RANCHO DOMINGUEZ - VICTORIA	6129002028	M-2	Heavy manufacturing	M-2-IP	Heavy manufacturing	M-2 to M-2-IP	0.6970
2 Metro Planning Area	W RANCHO DOMINGUEZ - VICTORIA	6129002029	M-2	Heavy manufacturing	M-2-IP	Heavy manufacturing	M-2 to M-2-IP	2.3849
2 Metro Planning Area	W RANCHO DOMINGUEZ - VICTORIA	6129002030	M-2	Heavy manufacturing	M-2-IP	Heavy manufacturing	M-2 to M-2-IP	4.0419
2 Metro Planning Area	W RANCHO DOMINGUEZ - VICTORIA	6129003009	M-2	Heavy manufacturing	M-2-IP	Heavy manufacturing	M-2 to M-2-IP	0.4838
2 Metro Planning Area	W RANCHO DOMINGUEZ - VICTORIA	6129003010	M-2	Heavy manufacturing	M-2-IP	Heavy manufacturing	M-2 to M-2-IP	0.4835
2 Metro Planning Area	W RANCHO DOMINGUEZ - VICTORIA	6129003011	M-2	Heavy manufacturing	M-2-IP	Heavy manufacturing	M-2 to M-2-IP	0.9566
2 Metro Planning Area	W RANCHO DOMINGUEZ - VICTORIA	6129003012	M-2	Heavy manufacturing	M-2-IP	Heavy manufacturing	M-2 to M-2-IP	0.8530
2 Metro Planning Area	W RANCHO DOMINGUEZ - VICTORIA	6129003013	M-2	Heavy manufacturing	M-2-IP	Heavy manufacturing	M-2 to M-2-IP	0.8548
2 Metro Planning Area	W RANCHO DOMINGUEZ - VICTORIA	6129003014	M-2	Heavy manufacturing	M-2-IP	Heavy manufacturing	M-2 to M-2-IP	0.8620
2 Metro Planning Area	W RANCHO DOMINGUEZ - VICTORIA	6129003015	M-2	Heavy manufacturing	M-2-IP	Heavy manufacturing	M-2 to M-2-IP	0.9903
2 Metro Planning Area	W RANCHO DOMINGUEZ - VICTORIA	6129003016	M-2	Heavy manufacturing	M-2-IP	Heavy manufacturing	M-2 to M-2-IP	0.4373
2 Metro Planning Area	W RANCHO DOMINGUEZ - VICTORIA	6129003017	M-2	Heavy manufacturing	M-2-IP	Heavy manufacturing	M-2 to M-2-IP	0.4531
2 Metro Planning Area	W RANCHO DOMINGUEZ - VICTORIA	6129003018	M-2	Heavy manufacturing	M-2-IP	Heavy manufacturing	M-2 to M-2-IP	1.0882
2 Metro Planning Area	W RANCHO DOMINGUEZ - VICTORIA	6129003019	M-2	Heavy manufacturing	M-2-IP	Heavy manufacturing	M-2 to M-2-IP	0.5448
2 Metro Planning Area	W RANCHO DOMINGUEZ - VICTORIA	6129003020	M-2	Heavy manufacturing	M-2-IP	Heavy manufacturing	M-2 to M-2-IP	0.5437
2 Metro Planning Area	W RANCHO DOMINGUEZ - VICTORIA	6129003022	M-2	Heavy manufacturing	M-2-IP	Heavy manufacturing	M-2 to M-2-IP	0.4269
2 Metro Planning Area	W RANCHO DOMINGUEZ - VICTORIA	6129003025	M-2	Heavy manufacturing	M-2-IP	Heavy manufacturing	M-2 to M-2-IP	6.5794
2 Metro Planning Area	W RANCHO DOMINGUEZ - VICTORIA	6129003026	M-2	Heavy manufacturing	M-2-IP	Heavy manufacturing	M-2 to M-2-IP	1.8654
2 Metro Planning Area	W RANCHO DOMINGUEZ - VICTORIA	6129004013	M-1	Light manufacturing	M-1-IP	Light manufacturing	M-1 to M-1-IP	0.3492
2 Metro Planning Area	W RANCHO DOMINGUEZ - VICTORIA	6129004014	M-1	Light manufacturing	M-1-IP	Light manufacturing	M-1 to M-1-IP	2.5066
2 Metro Planning Area	W RANCHO DOMINGUEZ - VICTORIA	6129004017	M-1	Light manufacturing	M-1-IP	Light manufacturing	M-1 to M-1-IP	1.5489
2 Metro Planning Area	W RANCHO DOMINGUEZ - VICTORIA	6129004018	M-1	Light manufacturing	M-1-IP	Light manufacturing	M-1 to M-1-IP	0.2584
2 Metro Planning Area	W RANCHO DOMINGUEZ - VICTORIA	6129004023	M-1	Light manufacturing	M-1-IP	Light manufacturing	M-1 to M-1-IP	1.8561
2 Metro Planning Area	W RANCHO DOMINGUEZ - VICTORIA	6129004024	M-1	Light manufacturing	M-1-IP	Light manufacturing	M-1 to M-1-IP	1.8553
2 Metro Planning Area	W RANCHO DOMINGUEZ - VICTORIA	6129004025	M-1	Light manufacturing	M-1-IP	Light manufacturing	M-1 to M-1-IP	0.8542
2 Metro Planning Area	W RANCHO DOMINGUEZ - VICTORIA	6129004026	M-1	Light manufacturing	M-1-IP	Light manufacturing	M-1 to M-1-IP	0.8987
2 Metro Planning Area	W RANCHO DOMINGUEZ - VICTORIA	6129004027	M-1	Light manufacturing	M-1-IP	Light manufacturing	M-1 to M-1-IP	0.5267
2 Metro Planning Area	W RANCHO DOMINGUEZ - VICTORIA	6129004028	M-1	Light manufacturing	M-1-IP	Light manufacturing	M-1 to M-1-IP	0.9069
2 Metro Planning Area	W RANCHO DOMINGUEZ - VICTORIA	6129004029	M-1	Light manufacturing	M-1-IP	Light manufacturing	M-1 to M-1-IP	1.4780
2 Metro Planning Area	W RANCHO DOMINGUEZ - VICTORIA	6129004030	M-1	Light manufacturing	M-1-IP	Light manufacturing	M-1 to M-1-IP	0.1885
2 Metro Planning Area	W RANCHO DOMINGUEZ - VICTORIA	6129004032	M-1	Light manufacturing	M-1-IP	Light manufacturing	M-1 to M-1-IP	0.5614
2 Metro Planning Area	W RANCHO DOMINGUEZ - VICTORIA	6129004033	M-1	Light manufacturing	M-1-IP	Light manufacturing	M-1 to M-1-IP	2.0382
2 Metro Planning Area	W RANCHO DOMINGUEZ - VICTORIA	6129004035	M-1	Light manufacturing	M-1-IP	Light manufacturing	M-1 to M-1-IP	0.5172
2 Metro Planning Area	W RANCHO DOMINGUEZ - VICTORIA	6129004038	M-1	Light manufacturing	M-1-IP	Light manufacturing	M-1 to M-1-IP	0.7735
2 Metro Planning Area	W RANCHO DOMINGUEZ - VICTORIA	6129005042	M-1	Light manufacturing	M-1-IP	Light manufacturing	M-1 to M-1-IP	0.4944
2 Metro Planning Area	W RANCHO DOMINGUEZ - VICTORIA	6129005043	M-1	Light manufacturing	M-1-IP	Light manufacturing	M-1 to M-1-IP	0.4857
2 Metro Planning Area	W RANCHO DOMINGUEZ - VICTORIA	6129005044	M-1	Light manufacturing	M-1-IP	Light manufacturing	M-1 to M-1-IP	0.5469
2 Metro Planning Area	W RANCHO DOMINGUEZ - VICTORIA	6129005045	M-1	Light manufacturing	M-1-IP	Light manufacturing	M-1 to M-1-IP	1.2411
2 Metro Planning Area	W RANCHO DOMINGUEZ - VICTORIA	6129005046	M-1	Light manufacturing	M-1-IP	Light manufacturing	M-1 to M-1-IP	1.2490
2 Metro Planning Area	W RANCHO DOMINGUEZ - VICTORIA	6129005047	M-1	Light manufacturing	M-1-IP	Light manufacturing	M-1 to M-1-IP	0.7309
2 Metro Planning Area	W RANCHO DOMINGUEZ - VICTORIA	6129005048	M-1	Light manufacturing	M-1-IP	Light manufacturing	M-1 to M-1-IP	0.8080
2 Metro Planning Area	W RANCHO DOMINGUEZ - VICTORIA	6129005051	M-1	Light manufacturing	M-1-IP	Light manufacturing	M-1 to M-1-IP	0.5819
2 Metro Planning Area	W RANCHO DOMINGUEZ - VICTORIA	6129005052	M-1	Light manufacturing	M-1-IP	Light manufacturing	M-1 to M-1-IP	0.6024
2 Metro Planning Area	W RANCHO DOMINGUEZ - VICTORIA	6129005054	M-1	Light manufacturing	M-1-IP	Light manufacturing	M-1 to M-1-IP	1.3848
2 Metro Planning Area	W RANCHO DOMINGUEZ - VICTORIA	6129005055	M-1	Light manufacturing	M-1-IP	Light manufacturing	M-1 to M-1-IP	2.0048
2 Metro Planning Area	W RANCHO DOMINGUEZ - VICTORIA	6129005056	M-1	Light manufacturing	M-1-IP	Light manufacturing	M-1 to M-1-IP	2.5123
2 Metro Planning Area	W RANCHO DOMINGUEZ - VICTORIA	6129005057	M-1	Light manufacturing	M-1-IP	Light manufacturing	M-1 to M-1-IP	2.1364
2 Metro Planning Area	W RANCHO DOMINGUEZ - VICTORIA	6129005058	M-1	Light manufacturing	M-1-IP	Light manufacturing	M-1 to M-1-IP	2.0186
2 Metro Planning Area	W RANCHO DOMINGUEZ - VICTORIA	6129006011	M-2	Heavy manufacturing	M-2-IP	Heavy manufacturing	M-2 to M-2-IP	0.3442
2 Metro Planning Area	W RANCHO DOMINGUEZ - VICTORIA	6129006012	M-2	Heavy manufacturing	M-2-IP	Heavy manufacturing	M-2 to M-2-IP	0.1515
2 Metro Planning Area	W RANCHO DOMINGUEZ - VICTORIA	6129006013	M-2	Heavy manufacturing	M-2-IP	Heavy manufacturing	M-2 to M-2-IP	0.5175
2 Metro Planning Area	W RANCHO DOMINGUEZ - VICTORIA	6129006014	M-2	Heavy manufacturing	M-2-IP	Heavy manufacturing	M-2 to M-2-IP	0.5509
2 Metro Planning Area	W RANCHO DOMINGUEZ - VICTORIA	6129006015	M-2	Heavy manufacturing	M-2-IP	Heavy manufacturing	M-2 to M-2-IP	0.5023
2 Metro Planning Area	W RANCHO DOMINGUEZ - VICTORIA	6129006016	M-2	Heavy manufacturing	M-2-IP	Heavy manufacturing	M-2 to M-2-IP	0.0201
2 Metro Planning Area	W RANCHO DOMINGUEZ - VICTORIA	6129006017	M-2	Heavy manufacturing	M-2-IP	Heavy manufacturing	M-2 to M-2-IP	0.2168
2 Metro Planning Area	W RANCHO DOMINGUEZ - VICTORIA	6129006018	M-2	Heavy manufacturing	M-2-IP	Heavy manufacturing	M-2 to M-2-IP	0.4169
2 Metro Planning Area	W RANCHO DOMINGUEZ - VICTORIA	6129006019	M-2	Heavy manufacturing	M-2-IP	Heavy manufacturing	M-2 to M-2-IP	0.7277
2 Metro Planning Area	W RANCHO DOMINGUEZ - VICTORIA	6129006020	M-2	Heavy manufacturing	M-2-IP	Heavy manufacturing	M-2 to M-2-IP	0.4822
2 Metro Planning Area	W RANCHO DOMINGUEZ - VICTORIA	6129006021	M-2	Heavy manufacturing	M-2-IP	Heavy manufacturing	M-2 to M-2-IP	0.4135
2 Metro Planning Area	W RANCHO DOMINGUEZ - VICTORIA	6129006022	M-2	Heavy manufacturing	M-2-IP	Heavy manufacturing	M-2 to M-2-IP	0.5955
2 Metro Planning Area	W RANCHO DOMINGUEZ - VICTORIA	6129006023	M-2	Heavy manufacturing	M-2-IP	Heavy manufacturing	M-2 to M-2-IP	1.0176
2 Metro Planning Area	W RANCHO DOMINGUEZ - VICTORIA	6129006028	M-2	Heavy manufacturing	M-2-IP	Heavy manufacturing	M-2 to M-2-IP	0.5585

2 Metro Planning Area	W RANCHO DOMINGUEZ - VICTORIA	6129006029	M-2	Heavy manufacturing	M-2-IP	Heavy manufacturing	M-2 to M-2-IP	0.7232
2 Metro Planning Area	W RANCHO DOMINGUEZ - VICTORIA	6129006030	M-2	Heavy manufacturing	M-2-IP	Heavy manufacturing	M-2 to M-2-IP	0.6106
2 Metro Planning Area	W RANCHO DOMINGUEZ - VICTORIA	6129006031	M-2	Heavy manufacturing	M-2-IP	Heavy manufacturing	M-2 to M-2-IP	0.2690
2 Metro Planning Area	W RANCHO DOMINGUEZ - VICTORIA	6129006032	M-2	Heavy manufacturing	M-2-IP	Heavy manufacturing	M-2 to M-2-IP	0.6376
2 Metro Planning Area	W RANCHO DOMINGUEZ - VICTORIA	6129006033	M-2	Heavy manufacturing	M-2-IP	Heavy manufacturing	M-2 to M-2-IP	0.1775
2 Metro Planning Area	W RANCHO DOMINGUEZ - VICTORIA	6129007008	M-2	Heavy manufacturing	M-2-IP	Heavy manufacturing	M-2 to M-2-IP	0.1060
2 Metro Planning Area	W RANCHO DOMINGUEZ - VICTORIA	6129007009	M-2	Heavy manufacturing	M-2-IP	Heavy manufacturing	M-2 to M-2-IP	0.1207
2 Metro Planning Area	W RANCHO DOMINGUEZ - VICTORIA	6129007010	M-2	Heavy manufacturing	M-2-IP	Heavy manufacturing	M-2 to M-2-IP	0.1207
2 Metro Planning Area	W RANCHO DOMINGUEZ - VICTORIA	6129007011	M-2	Heavy manufacturing	M-2-IP	Heavy manufacturing	M-2 to M-2-IP	0.1207
2 Metro Planning Area	W RANCHO DOMINGUEZ - VICTORIA	6129007012	M-2	Heavy manufacturing	M-2-IP	Heavy manufacturing	M-2 to M-2-IP	0.1314
2 Metro Planning Area	W RANCHO DOMINGUEZ - VICTORIA	6129007013	M-2	Heavy manufacturing	M-2-IP	Heavy manufacturing	M-2 to M-2-IP	0.1256
2 Metro Planning Area	W RANCHO DOMINGUEZ - VICTORIA	6129007014	M-2	Heavy manufacturing	M-2-IP	Heavy manufacturing	M-2 to M-2-IP	0.1264
2 Metro Planning Area	W RANCHO DOMINGUEZ - VICTORIA	6129007015	M-2	Heavy manufacturing	M-2-IP	Heavy manufacturing	M-2 to M-2-IP	0.1261
2 Metro Planning Area	W RANCHO DOMINGUEZ - VICTORIA	6129007016	M-2	Heavy manufacturing	M-2-IP	Heavy manufacturing	M-2 to M-2-IP	0.2526
2 Metro Planning Area	W RANCHO DOMINGUEZ - VICTORIA	6129007017	M-2	Heavy manufacturing	M-2-IP	Heavy manufacturing	M-2 to M-2-IP	0.3781
2 Metro Planning Area	W RANCHO DOMINGUEZ - VICTORIA	6129007018	M-2	Heavy manufacturing	M-2-IP	Heavy manufacturing	M-2 to M-2-IP	0.2148
2 Metro Planning Area	W RANCHO DOMINGUEZ - VICTORIA	6129007019	M-2	Heavy manufacturing	M-2-IP	Heavy manufacturing	M-2 to M-2-IP	0.1150
2 Metro Planning Area	W RANCHO DOMINGUEZ - VICTORIA	6129007020	M-2	Heavy manufacturing	M-2-IP	Heavy manufacturing	M-2 to M-2-IP	0.1149
2 Metro Planning Area	W RANCHO DOMINGUEZ - VICTORIA	6129007021	M-2	Heavy manufacturing	M-2-IP	Heavy manufacturing	M-2 to M-2-IP	0.1247
2 Metro Planning Area	W RANCHO DOMINGUEZ - VICTORIA	6129007022	M-2	Heavy manufacturing	M-2-IP	Heavy manufacturing	M-2 to M-2-IP	0.1384
2 Metro Planning Area	W RANCHO DOMINGUEZ - VICTORIA	6129007023	M-2	Heavy manufacturing	M-2-IP	Heavy manufacturing	M-2 to M-2-IP	0.1375
2 Metro Planning Area	W RANCHO DOMINGUEZ - VICTORIA	6129007024	M-2	Heavy manufacturing	M-2-IP	Heavy manufacturing	M-2 to M-2-IP	0.1373
2 Metro Planning Area	W RANCHO DOMINGUEZ - VICTORIA	6129007025	M-2	Heavy manufacturing	M-2-IP	Heavy manufacturing	M-2 to M-2-IP	0.1373
2 Metro Planning Area	W RANCHO DOMINGUEZ - VICTORIA	6129007026	M-2	Heavy manufacturing	M-2-IP	Heavy manufacturing	M-2 to M-2-IP	0.1372
2 Metro Planning Area	W RANCHO DOMINGUEZ - VICTORIA	6129007027	M-2	Heavy manufacturing	M-2-IP	Heavy manufacturing	M-2 to M-2-IP	0.1375
2 Metro Planning Area	W RANCHO DOMINGUEZ - VICTORIA	6129007028	M-2	Heavy manufacturing	M-2-IP	Heavy manufacturing	M-2 to M-2-IP	0.2735
2 Metro Planning Area	W RANCHO DOMINGUEZ - VICTORIA	6129007031	M-2	Heavy manufacturing	M-2-IP	Heavy manufacturing	M-2 to M-2-IP	0.2643
2 Metro Planning Area	W RANCHO DOMINGUEZ - VICTORIA	6129007032	M-2	Heavy manufacturing	M-2-IP	Heavy manufacturing	M-2 to M-2-IP	0.1423
2 Metro Planning Area	W RANCHO DOMINGUEZ - VICTORIA	6129007033	M-2	Heavy manufacturing	M-2-IP	Heavy manufacturing	M-2 to M-2-IP	0.1437
2 Metro Planning Area	W RANCHO DOMINGUEZ - VICTORIA	6129007034	M-2	Heavy manufacturing	M-2-IP	Heavy manufacturing	M-2 to M-2-IP	0.1437
2 Metro Planning Area	W RANCHO DOMINGUEZ - VICTORIA	6129007035	M-2	Heavy manufacturing	M-2-IP	Heavy manufacturing	M-2 to M-2-IP	0.1437
2 Metro Planning Area	W RANCHO DOMINGUEZ - VICTORIA	6129007036	M-2	Heavy manufacturing	M-2-IP	Heavy manufacturing	M-2 to M-2-IP	0.1437
2 Metro Planning Area	W RANCHO DOMINGUEZ - VICTORIA	6129007037	M-2	Heavy manufacturing	M-2-IP	Heavy manufacturing	M-2 to M-2-IP	0.4316
2 Metro Planning Area	W RANCHO DOMINGUEZ - VICTORIA	6129007038	M-2	Heavy manufacturing	M-2-IP	Heavy manufacturing	M-2 to M-2-IP	0.2518
2 Metro Planning Area	W RANCHO DOMINGUEZ - VICTORIA	6129007039	M-2	Heavy manufacturing	M-2-IP	Heavy manufacturing	M-2 to M-2-IP	0.1149
2 Metro Planning Area	W RANCHO DOMINGUEZ - VICTORIA	6129007040	M-2	Heavy manufacturing	M-2-IP	Heavy manufacturing	M-2 to M-2-IP	0.1149
2 Metro Planning Area	W RANCHO DOMINGUEZ - VICTORIA	6129007041	M-2	Heavy manufacturing	M-2-IP	Heavy manufacturing	M-2 to M-2-IP	0.1374
2 Metro Planning Area	W RANCHO DOMINGUEZ - VICTORIA	6129007042	M-2	Heavy manufacturing	M-2-IP	Heavy manufacturing	M-2 to M-2-IP	0.1446
2 Metro Planning Area	W RANCHO DOMINGUEZ - VICTORIA	6129007043	M-2	Heavy manufacturing	M-2-IP	Heavy manufacturing	M-2 to M-2-IP	0.1432
2 Metro Planning Area	W RANCHO DOMINGUEZ - VICTORIA	6129007044	M-2	Heavy manufacturing	M-2-IP	Heavy manufacturing	M-2 to M-2-IP	0.2875
2 Metro Planning Area	W RANCHO DOMINGUEZ - VICTORIA	6129007045	M-2	Heavy manufacturing	M-2-IP	Heavy manufacturing	M-2 to M-2-IP	0.1437
2 Metro Planning Area	W RANCHO DOMINGUEZ - VICTORIA	6129007046	M-2	Heavy manufacturing	M-2-IP	Heavy manufacturing	M-2 to M-2-IP	0.1437
2 Metro Planning Area	W RANCHO DOMINGUEZ - VICTORIA	6129007047	M-2	Heavy manufacturing	M-2-IP	Heavy manufacturing	M-2 to M-2-IP	0.1437
2 Metro Planning Area	W RANCHO DOMINGUEZ - VICTORIA	6129007048	M-2	Heavy manufacturing	M-2-IP	Heavy manufacturing	M-2 to M-2-IP	0.1428
2 Metro Planning Area	W RANCHO DOMINGUEZ - VICTORIA	6129007049	M-2	Heavy manufacturing	M-2-IP	Heavy manufacturing	M-2 to M-2-IP	0.1207
2 Metro Planning Area	W RANCHO DOMINGUEZ - VICTORIA	6129007050	M-2	Heavy manufacturing	M-2-IP	Heavy manufacturing	M-2 to M-2-IP	0.2641
2 Metro Planning Area	W RANCHO DOMINGUEZ - VICTORIA	6129008037	M-2	Heavy manufacturing	M-2-IP	Heavy manufacturing	M-2 to M-2-IP	1.2837
2 Metro Planning Area	W RANCHO DOMINGUEZ - VICTORIA	6129008038	M-2	Heavy manufacturing	M-2-IP	Heavy manufacturing	M-2 to M-2-IP	0.9482
2 Metro Planning Area	W RANCHO DOMINGUEZ - VICTORIA	6129008039	M-2	Heavy manufacturing	M-2-IP	Heavy manufacturing	M-2 to M-2-IP	0.9063
2 Metro Planning Area	W RANCHO DOMINGUEZ - VICTORIA	6129008040	M-2	Heavy manufacturing	M-2-IP	Heavy manufacturing	M-2 to M-2-IP	1.1705
2 Metro Planning Area	W RANCHO DOMINGUEZ - VICTORIA	6129008041	M-2	Heavy manufacturing	M-2-IP	Heavy manufacturing	M-2 to M-2-IP	1.1699
2 Metro Planning Area	W RANCHO DOMINGUEZ - VICTORIA	6129008043	M-2	Heavy manufacturing	M-2-IP	Heavy manufacturing	M-2 to M-2-IP	1.7479
2 Metro Planning Area	W RANCHO DOMINGUEZ - VICTORIA	6129008044	M-2	Heavy manufacturing	M-2-IP	Heavy manufacturing	M-2 to M-2-IP	0.1722
2 Metro Planning Area	W RANCHO DOMINGUEZ - VICTORIA	6129008045	M-2	Heavy manufacturing	M-2-IP	Heavy manufacturing	M-2 to M-2-IP	0.0351
2 Metro Planning Area	W RANCHO DOMINGUEZ - VICTORIA	6129008046	M-2	Heavy manufacturing	M-2-IP	Heavy manufacturing	M-2 to M-2-IP	0.4551
2 Metro Planning Area	W RANCHO DOMINGUEZ - VICTORIA	6129008048	M-2	Heavy manufacturing	M-2-IP	Heavy manufacturing	M-2 to M-2-IP	0.8911
2 Metro Planning Area	W RANCHO DOMINGUEZ - VICTORIA	6129008049	M-2	Heavy manufacturing	M-2-IP	Heavy manufacturing	M-2 to M-2-IP	0.9171
2 Metro Planning Area	W RANCHO DOMINGUEZ - VICTORIA	6129008050	M-2	Heavy manufacturing	M-2-IP	Heavy manufacturing	M-2 to M-2-IP	0.7024
2 Metro Planning Area	W RANCHO DOMINGUEZ - VICTORIA	6129008051	M-2	Heavy manufacturing	M-2-IP	Heavy manufacturing	M-2 to M-2-IP	0.8869
2 Metro Planning Area	W RANCHO DOMINGUEZ - VICTORIA	6129008052	M-2	Heavy manufacturing	M-2-IP	Heavy manufacturing	M-2 to M-2-IP	0.5378
2 Metro Planning Area	W RANCHO DOMINGUEZ - VICTORIA	6129008053	M-2	Heavy manufacturing	M-2-IP	Heavy manufacturing	M-2 to M-2-IP	0.9050
2 Metro Planning Area	W RANCHO DOMINGUEZ - VICTORIA	6129008054	M-2	Heavy manufacturing	M-2-IP	Heavy manufacturing	M-2 to M-2-IP	0.6637
2 Metro Planning Area	W RANCHO DOMINGUEZ - VICTORIA	6129008055	M-2	Heavy manufacturing	M-2-IP	Heavy manufacturing	M-2 to M-2-IP	0.1380
2 Metro Planning Area	W RANCHO DOMINGUEZ - VICTORIA	6129008056	M-2	Heavy manufacturing	M-2-IP	Heavy manufacturing	M-2 to M-2-IP	1.1766
2 Metro Planning Area	W RANCHO DOMINGUEZ - VICTORIA	6129008061	M-2	Heavy manufacturing	M-2-IP	Heavy manufacturing	M-2 to M-2-IP	1.0033
2 Metro Planning Area	W RANCHO DOMINGUEZ - VICTORIA	6129008062	M-2	Heavy manufacturing	M-2-IP	Heavy manufacturing	M-2 to M-2-IP	0.2512
2 Metro Planning Area	W RANCHO DOMINGUEZ - VICTORIA	6129008063	M-2	Heavy manufacturing	M-2-IP	Heavy manufacturing	M-2 to M-2-IP	1.3942
2 Metro Planning Area	W RANCHO DOMINGUEZ - VICTORIA	6129009034	M-2	Heavy manufacturing	M-2-IP	Heavy manufacturing	M-2 to M-2-IP	3.2225

2 Metro Planning Area	W RANCHO DOMINGUEZ - VICTORIA	6129009035	M-2	Heavy manufacturing	M-2-IP	Heavy manufacturing	M-2 to M-2-IP	2.4552
2 Metro Planning Area	W RANCHO DOMINGUEZ - VICTORIA	6129009037	M-2	Heavy manufacturing	M-2-IP	Heavy manufacturing	M-2 to M-2-IP	1.4676
2 Metro Planning Area	W RANCHO DOMINGUEZ - VICTORIA	6129009038	M-2	Heavy manufacturing	M-2-IP	Heavy manufacturing	M-2 to M-2-IP	0.6317
2 Metro Planning Area	W RANCHO DOMINGUEZ - VICTORIA	6129009039	M-2	Heavy manufacturing	M-2-IP	Heavy manufacturing	M-2 to M-2-IP	1.0615
2 Metro Planning Area	W RANCHO DOMINGUEZ - VICTORIA	6129009040	M-2	Heavy manufacturing	M-2-IP	Heavy manufacturing	M-2 to M-2-IP	1.1430
2 Metro Planning Area	W RANCHO DOMINGUEZ - VICTORIA	6129009041	M-2	Heavy manufacturing	M-2-IP	Heavy manufacturing	M-2 to M-2-IP	2.0944
2 Metro Planning Area	W RANCHO DOMINGUEZ - VICTORIA	6129009042	M-2	Heavy manufacturing	M-2-IP	Heavy manufacturing	M-2 to M-2-IP	2.0589
2 Metro Planning Area	W RANCHO DOMINGUEZ - VICTORIA	6129009043	M-2	Heavy manufacturing	M-2-IP	Heavy manufacturing	M-2 to M-2-IP	1.8772
2 Metro Planning Area	W RANCHO DOMINGUEZ - VICTORIA	6129009044	M-2	Heavy manufacturing	M-2-IP	Heavy manufacturing	M-2 to M-2-IP	1.2244
2 Metro Planning Area	W RANCHO DOMINGUEZ - VICTORIA	6129009045	M-2	Heavy manufacturing	M-2-IP	Heavy manufacturing	M-2 to M-2-IP	1.8967
2 Metro Planning Area	W RANCHO DOMINGUEZ - VICTORIA	6129009046	M-2	Heavy manufacturing	M-2-IP	Heavy manufacturing	M-2 to M-2-IP	1.0668
2 Metro Planning Area	W RANCHO DOMINGUEZ - VICTORIA	6129009047	M-2	Heavy manufacturing	M-2-IP	Heavy manufacturing	M-2 to M-2-IP	1.4679
2 Metro Planning Area	W RANCHO DOMINGUEZ - VICTORIA	6129009048	M-2	Heavy manufacturing	M-2-IP	Heavy manufacturing	M-2 to M-2-IP	1.0292
2 Metro Planning Area	W RANCHO DOMINGUEZ - VICTORIA	6129009050	M-2	Heavy manufacturing	M-2-IP	Heavy manufacturing	M-2 to M-2-IP	3.8712
2 Metro Planning Area	W RANCHO DOMINGUEZ - VICTORIA	6129009051	M-2	Heavy manufacturing	M-2-IP	Heavy manufacturing	M-2 to M-2-IP	0.5133
2 Metro Planning Area	W RANCHO DOMINGUEZ - VICTORIA	6129009059	M-2	Heavy manufacturing	M-2-IP	Heavy manufacturing	M-2 to M-2-IP	0.7084
2 Metro Planning Area	W RANCHO DOMINGUEZ - VICTORIA	6129009061	M-2	Heavy manufacturing	M-2-IP	Heavy manufacturing	M-2 to M-2-IP	0.6299
2 Metro Planning Area	W RANCHO DOMINGUEZ - VICTORIA	6129009062	M-2	Heavy manufacturing	M-2-IP	Heavy manufacturing	M-2 to M-2-IP	0.1141
2 Metro Planning Area	W RANCHO DOMINGUEZ - VICTORIA	6129009065	M-2	Heavy manufacturing	M-2-IP	Heavy manufacturing	M-2 to M-2-IP	2.4163
2 Metro Planning Area	W RANCHO DOMINGUEZ - VICTORIA	6129009068	M-2	Heavy manufacturing	M-2-IP	Heavy manufacturing	M-2 to M-2-IP	0.8198
2 Metro Planning Area	W RANCHO DOMINGUEZ - VICTORIA	6129009071	M-2	Heavy manufacturing	M-2-IP	Heavy manufacturing	M-2 to M-2-IP	2.3987
2 Metro Planning Area	W RANCHO DOMINGUEZ - VICTORIA	6129009072	M-2	Heavy manufacturing	M-2-IP	Heavy manufacturing	M-2 to M-2-IP	0.8651
2 Metro Planning Area	W RANCHO DOMINGUEZ - VICTORIA	6129009073	M-2	Heavy manufacturing	M-2-IP	Heavy manufacturing	M-2 to M-2-IP	0.9654
2 Metro Planning Area	W RANCHO DOMINGUEZ - VICTORIA	6129009074	M-2	Heavy manufacturing	M-2-IP	Heavy manufacturing	M-2 to M-2-IP	1.1354
2 Metro Planning Area	W RANCHO DOMINGUEZ - VICTORIA	6129009075	M-2	Heavy manufacturing	M-2-IP	Heavy manufacturing	M-2 to M-2-IP	2.0797
2 Metro Planning Area	W RANCHO DOMINGUEZ - VICTORIA	6129009076	M-2	Heavy manufacturing	M-2-IP	Heavy manufacturing	M-2 to M-2-IP	0.4427
2 Metro Planning Area	W RANCHO DOMINGUEZ - VICTORIA	6129009077	M-2	Heavy manufacturing	M-2-IP	Heavy manufacturing	M-2 to M-2-IP	0.2066
2 Metro Planning Area	W RANCHO DOMINGUEZ - VICTORIA	6129009078	M-2	Heavy manufacturing	M-2-IP	Heavy manufacturing	M-2 to M-2-IP	2.2551
2 Metro Planning Area	W RANCHO DOMINGUEZ - VICTORIA	6129010035	M-1.5	Restricted heavy manufacturing	M-1.5-IP	Restricted heavy manufacturing	M-1.5 to M-1.5-IP	2.7605
2 Metro Planning Area	W RANCHO DOMINGUEZ - VICTORIA	6129010035	M-2	Heavy manufacturing	M-2-IP	Heavy manufacturing	M-2 to M-2-IP	6.7130
2 Metro Planning Area	W RANCHO DOMINGUEZ - VICTORIA	6129010036	M-1.5	Restricted heavy manufacturing	M-1.5-IP	Restricted heavy manufacturing	M-1.5 to M-1.5-IP	1.8898
2 Metro Planning Area	W RANCHO DOMINGUEZ - VICTORIA	6129010036	M-2	Heavy manufacturing	M-2-IP	Heavy manufacturing	M-2 to M-2-IP	3.0060
2 Metro Planning Area	W RANCHO DOMINGUEZ - VICTORIA	6129010038	M-2	Heavy manufacturing	M-2-IP	Heavy manufacturing	M-2 to M-2-IP	0.1121
2 Metro Planning Area	W RANCHO DOMINGUEZ - VICTORIA	6129010039	M-2	Heavy manufacturing	M-2-IP	Heavy manufacturing	M-2 to M-2-IP	0.5714
2 Metro Planning Area	W RANCHO DOMINGUEZ - VICTORIA	6129010040	M-2	Heavy manufacturing	M-2-IP	Heavy manufacturing	M-2 to M-2-IP	1.9862
2 Metro Planning Area	W RANCHO DOMINGUEZ - VICTORIA	6129010041	M-2	Heavy manufacturing	M-2-IP	Heavy manufacturing	M-2 to M-2-IP	1.7956
2 Metro Planning Area	W RANCHO DOMINGUEZ - VICTORIA	6129010044	M-2	Heavy manufacturing	M-2-IP	Heavy manufacturing	M-2 to M-2-IP	1.0557
2 Metro Planning Area	W RANCHO DOMINGUEZ - VICTORIA	6129010045	M-2	Heavy manufacturing	M-2-IP	Heavy manufacturing	M-2 to M-2-IP	1.1044
2 Metro Planning Area	W RANCHO DOMINGUEZ - VICTORIA	6129010046	M-2	Heavy manufacturing	M-2-IP	Heavy manufacturing	M-2 to M-2-IP	0.2890
2 Metro Planning Area	W RANCHO DOMINGUEZ - VICTORIA	6129010049	M-2	Heavy manufacturing	M-2-IP	Heavy manufacturing	M-2 to M-2-IP	2.5073
2 Metro Planning Area	W RANCHO DOMINGUEZ - VICTORIA	6129010050	M-2	Heavy manufacturing	M-2-IP	Heavy manufacturing	M-2 to M-2-IP	2.5434
2 Metro Planning Area	W RANCHO DOMINGUEZ - VICTORIA	6129010052	B-1	Buffer strip	M-2-IP	Heavy manufacturing	B-1 to M-2-IP	0.0304
2 Metro Planning Area	W RANCHO DOMINGUEZ - VICTORIA	6129010052	M-2	Heavy manufacturing	M-2-IP	Heavy manufacturing	M-2 to M-2-IP	2.3521
2 Metro Planning Area	W RANCHO DOMINGUEZ - VICTORIA	6129010055	M-1.5	Restricted heavy manufacturing	M-1.5-IP	Restricted heavy manufacturing	M-1.5 to M-1.5-IP	0.9485
2 Metro Planning Area	W RANCHO DOMINGUEZ - VICTORIA	6129010055	M-2	Heavy manufacturing	M-2-IP	Heavy manufacturing	M-2 to M-2-IP	0.5885
2 Metro Planning Area	W RANCHO DOMINGUEZ - VICTORIA	6129010056	B-1	Buffer strip	M-1.5-IP	Restricted heavy manufacturing	B-1 to M-1.5-IP	0.1848
2 Metro Planning Area	W RANCHO DOMINGUEZ - VICTORIA	6129010056	M-1.5	Restricted heavy manufacturing	M-1.5-IP	Restricted heavy manufacturing	M-1.5 to M-1.5-IP	1.5154
2 Metro Planning Area	W RANCHO DOMINGUEZ - VICTORIA	6129010056	M-2	Heavy manufacturing	M-1.5	Restricted heavy manufacturing	M-2 to M-1.5	0.4707
2 Metro Planning Area	W RANCHO DOMINGUEZ - VICTORIA	6129010057	B-1	Buffer strip	M-2-IP	Heavy manufacturing	B-1 to M-2-IP	0.0809
2 Metro Planning Area	W RANCHO DOMINGUEZ - VICTORIA	6129010057	M-1.5	Restricted heavy manufacturing	M-2	Heavy manufacturing	M-1.5 to M-2	0.0023
2 Metro Planning Area	W RANCHO DOMINGUEZ - VICTORIA	6129010057	M-2	Heavy manufacturing	M-2-IP	Heavy manufacturing	M-2 to M-2-IP	2.8719
2 Metro Planning Area	W RANCHO DOMINGUEZ - VICTORIA	6129010058	B-1	Buffer strip	M-2-IP	Heavy manufacturing	B-1 to M-2-IP	0.0716
2 Metro Planning Area	W RANCHO DOMINGUEZ - VICTORIA	6129010058	M-2	Heavy manufacturing	M-2-IP	Heavy manufacturing	M-2 to M-2-IP	5.1392
2 Metro Planning Area	W RANCHO DOMINGUEZ - VICTORIA	6129010059	B-1	Buffer strip	M-2-IP	Heavy manufacturing	B-1 to M-2-IP	0.0668
2 Metro Planning Area	W RANCHO DOMINGUEZ - VICTORIA	6129010059	M-2	Heavy manufacturing	M-2-IP	Heavy manufacturing	M-2 to M-2-IP	4.5526
2 Metro Planning Area	W RANCHO DOMINGUEZ - VICTORIA	6129010060	M-2	Heavy manufacturing	M-2-IP	Heavy manufacturing	M-2 to M-2-IP	0.1688
2 Metro Planning Area	W RANCHO DOMINGUEZ - VICTORIA	6129010063	M-2	Heavy manufacturing	M-2-IP	Heavy manufacturing	M-2 to M-2-IP	7.0403
2 Metro Planning Area	W RANCHO DOMINGUEZ - VICTORIA	6129011013	M-2	Heavy manufacturing	M-2-IP	Heavy manufacturing	M-2 to M-2-IP	0.6920
2 Metro Planning Area	W RANCHO DOMINGUEZ - VICTORIA	6129011014	M-2	Heavy manufacturing	M-2-IP	Heavy manufacturing	M-2 to M-2-IP	1.2747
2 Metro Planning Area	W RANCHO DOMINGUEZ - VICTORIA	6129011015	M-2	Heavy manufacturing	M-2-IP	Heavy manufacturing	M-2 to M-2-IP	1.6272
2 Metro Planning Area	W RANCHO DOMINGUEZ - VICTORIA	6129011016	M-2	Heavy manufacturing	M-2-IP	Heavy manufacturing	M-2 to M-2-IP	1.7407
2 Metro Planning Area	W RANCHO DOMINGUEZ - VICTORIA	6129011017	M-2	Heavy manufacturing	M-2-IP	Heavy manufacturing	M-2 to M-2-IP	0.3411
2 Metro Planning Area	W RANCHO DOMINGUEZ - VICTORIA	6129011018	M-2	Heavy manufacturing	M-2-IP	Heavy manufacturing	M-2 to M-2-IP	0.0122
2 Metro Planning Area	W RANCHO DOMINGUEZ - VICTORIA	6129011020	M-2	Heavy manufacturing	M-2-IP	Heavy manufacturing	M-2 to M-2-IP	2.4981
2 Metro Planning Area	W RANCHO DOMINGUEZ - VICTORIA	6129011021	M-2	Heavy manufacturing	M-2-IP	Heavy manufacturing	M-2 to M-2-IP	2.5035
2 Metro Planning Area	W RANCHO DOMINGUEZ - VICTORIA	6129011022	M-2	Heavy manufacturing	M-2-IP	Heavy manufacturing	M-2 to M-2-IP	1.2536
2 Metro Planning Area	W RANCHO DOMINGUEZ - VICTORIA	6129011023	M-2	Heavy manufacturing	M-2-IP	Heavy manufacturing	M-2 to M-2-IP	1.7719
2 Metro Planning Area	W RANCHO DOMINGUEZ - VICTORIA	6129011027	M-2	Heavy manufacturing	M-2-IP	Heavy manufacturing	M-2 to M-2-IP	5.0100

2 Metro Planning Area	W RANCHO DOMINGUEZ - VICTORIA	6129011030	M-2	Heavy manufacturing	M-2-IP	Heavy manufacturing	M-2 to M-2-IP	2.2663
2 Metro Planning Area	W RANCHO DOMINGUEZ - VICTORIA	6129011032	M-2	Heavy manufacturing	M-2-IP	Heavy manufacturing	M-2 to M-2-IP	0.9234
2 Metro Planning Area	W RANCHO DOMINGUEZ - VICTORIA	6129011035	M-2	Heavy manufacturing	M-2-IP	Heavy manufacturing	M-2 to M-2-IP	0.7074
2 Metro Planning Area	W RANCHO DOMINGUEZ - VICTORIA	6129011036	M-2	Heavy manufacturing	M-2-IP	Heavy manufacturing	M-2 to M-2-IP	0.7391
2 Metro Planning Area	W RANCHO DOMINGUEZ - VICTORIA	6129011037	M-2	Heavy manufacturing	M-2-IP	Heavy manufacturing	M-2 to M-2-IP	1.5815
2 Metro Planning Area	W RANCHO DOMINGUEZ - VICTORIA	6129011038	M-2	Heavy manufacturing	M-2-IP	Heavy manufacturing	M-2 to M-2-IP	0.2160
2 Metro Planning Area	W RANCHO DOMINGUEZ - VICTORIA	6129011039	M-2	Heavy manufacturing	M-2-IP	Heavy manufacturing	M-2 to M-2-IP	1.7657
2 Metro Planning Area	W RANCHO DOMINGUEZ - VICTORIA	6129011040	B-1	Buffer strip	M-2-IP	Heavy manufacturing	B-1 to M-2-IP	0.0449
2 Metro Planning Area	W RANCHO DOMINGUEZ - VICTORIA	6129011040	M-2	Heavy manufacturing	M-2-IP	Heavy manufacturing	M-2 to M-2-IP	1.4736
2 Metro Planning Area	W RANCHO DOMINGUEZ - VICTORIA	6129011041	M-2	Heavy manufacturing	M-2-IP	Heavy manufacturing	M-2 to M-2-IP	0.4682
2 Metro Planning Area	W RANCHO DOMINGUEZ - VICTORIA	6129011042	M-2	Heavy manufacturing	M-2-IP	Heavy manufacturing	M-2 to M-2-IP	0.4870
2 Metro Planning Area	W RANCHO DOMINGUEZ - VICTORIA	6129011043	M-2	Heavy manufacturing	M-2-IP	Heavy manufacturing	M-2 to M-2-IP	0.5964
2 Metro Planning Area	W RANCHO DOMINGUEZ - VICTORIA	6129011044	M-2	Heavy manufacturing	M-2-IP	Heavy manufacturing	M-2 to M-2-IP	0.3777
2 Metro Planning Area	W RANCHO DOMINGUEZ - VICTORIA	6129011045	M-2	Heavy manufacturing	M-2-IP	Heavy manufacturing	M-2 to M-2-IP	0.3613
2 Metro Planning Area	W RANCHO DOMINGUEZ - VICTORIA	6129011046	M-2	Heavy manufacturing	M-2-IP	Heavy manufacturing	M-2 to M-2-IP	0.4873
2 Metro Planning Area	W RANCHO DOMINGUEZ - VICTORIA	6129011047	M-2	Heavy manufacturing	M-2-IP	Heavy manufacturing	M-2 to M-2-IP	0.4846
2 Metro Planning Area	W RANCHO DOMINGUEZ - VICTORIA	6129011048	M-2	Heavy manufacturing	M-2-IP	Heavy manufacturing	M-2 to M-2-IP	0.4058
2 Metro Planning Area	W RANCHO DOMINGUEZ - VICTORIA	6129011049	M-2	Heavy manufacturing	M-2-IP	Heavy manufacturing	M-2 to M-2-IP	0.4641
2 Metro Planning Area	W RANCHO DOMINGUEZ - VICTORIA	6129011050	M-2	Heavy manufacturing	M-2-IP	Heavy manufacturing	M-2 to M-2-IP	1.9676
2 Metro Planning Area	W RANCHO DOMINGUEZ - VICTORIA	6129011056	M-2	Heavy manufacturing	M-2-IP	Heavy manufacturing	M-2 to M-2-IP	1.2547
2 Metro Planning Area	W RANCHO DOMINGUEZ - VICTORIA	6129011058	M-2	Heavy manufacturing	M-2-IP	Heavy manufacturing	M-2 to M-2-IP	2.0202
2 Metro Planning Area	W RANCHO DOMINGUEZ - VICTORIA	6129011059	B-1	Buffer strip	M-2-IP	Heavy manufacturing	B-1 to M-2-IP	0.1058
2 Metro Planning Area	W RANCHO DOMINGUEZ - VICTORIA	6129011059	M-2	Heavy manufacturing	M-2-IP	Heavy manufacturing	M-2 to M-2-IP	1.3372
2 Metro Planning Area	W RANCHO DOMINGUEZ - VICTORIA	6129011060	M-2	Heavy manufacturing	M-2-IP	Heavy manufacturing	M-2 to M-2-IP	2.0156
2 Metro Planning Area	W RANCHO DOMINGUEZ - VICTORIA	6129011061	M-2	Heavy manufacturing	M-2-IP	Heavy manufacturing	M-2 to M-2-IP	1.7546
2 Metro Planning Area	W RANCHO DOMINGUEZ - VICTORIA	6129011063	M-2	Heavy manufacturing	M-2-IP	Heavy manufacturing	M-2 to M-2-IP	2.7500
2 Metro Planning Area	W RANCHO DOMINGUEZ - VICTORIA	6129011065	M-2	Heavy manufacturing	M-2-IP	Heavy manufacturing	M-2 to M-2-IP	3.9189
2 Metro Planning Area	W RANCHO DOMINGUEZ - VICTORIA	6129012036	M-2	Heavy manufacturing	M-2-IP	Heavy manufacturing	M-2 to M-2-IP	0.7077
2 Metro Planning Area	W RANCHO DOMINGUEZ - VICTORIA	6129012037	B-1	Buffer strip	M-2-IP	Heavy manufacturing	B-1 to M-2-IP	0.0451
2 Metro Planning Area	W RANCHO DOMINGUEZ - VICTORIA	6129012037	M-2	Heavy manufacturing	M-2-IP	Heavy manufacturing	M-2 to M-2-IP	0.3460
2 Metro Planning Area	W RANCHO DOMINGUEZ - VICTORIA	6129012038	M-2	Heavy manufacturing	M-2-IP	Heavy manufacturing	M-2 to M-2-IP	0.3079
2 Metro Planning Area	W RANCHO DOMINGUEZ - VICTORIA	6129012039	B-1	Buffer strip	M-2-IP	Heavy manufacturing	B-1 to M-2-IP	0.0369
2 Metro Planning Area	W RANCHO DOMINGUEZ - VICTORIA	6129012039	M-2	Heavy manufacturing	M-2-IP	Heavy manufacturing	M-2 to M-2-IP	0.2611
2 Metro Planning Area	W RANCHO DOMINGUEZ - VICTORIA	6129012040	M-2	Heavy manufacturing	M-2-IP	Heavy manufacturing	M-2 to M-2-IP	0.5447
2 Metro Planning Area	W RANCHO DOMINGUEZ - VICTORIA	6129012041	M-2	Heavy manufacturing	M-2-IP	Heavy manufacturing	M-2 to M-2-IP	0.7447
2 Metro Planning Area	W RANCHO DOMINGUEZ - VICTORIA	6129012042	M-2	Heavy manufacturing	M-2-IP	Heavy manufacturing	M-2 to M-2-IP	0.4181
2 Metro Planning Area	W RANCHO DOMINGUEZ - VICTORIA	6129012043	M-2	Heavy manufacturing	M-2-IP	Heavy manufacturing	M-2 to M-2-IP	0.5636
2 Metro Planning Area	W RANCHO DOMINGUEZ - VICTORIA	6129012045	B-1	Buffer strip	M-2-IP	Heavy manufacturing	B-1 to M-2-IP	0.0112
2 Metro Planning Area	W RANCHO DOMINGUEZ - VICTORIA	6129012045	M-2	Heavy manufacturing	M-2-IP	Heavy manufacturing	M-2 to M-2-IP	0.1195
2 Metro Planning Area	W RANCHO DOMINGUEZ - VICTORIA	6129012047	M-2	Heavy manufacturing	M-2-IP	Heavy manufacturing	M-2 to M-2-IP	0.2777
2 Metro Planning Area	W RANCHO DOMINGUEZ - VICTORIA	6129014030	M-2	Heavy manufacturing	M-2-IP	Heavy manufacturing	M-2 to M-2-IP	1.7218
2 Metro Planning Area	W RANCHO DOMINGUEZ - VICTORIA	6129014031	M-2	Heavy manufacturing	M-2-IP	Heavy manufacturing	M-2 to M-2-IP	0.8604
2 Metro Planning Area	W RANCHO DOMINGUEZ - VICTORIA	6129014032	M-2	Heavy manufacturing	M-2-IP	Heavy manufacturing	M-2 to M-2-IP	0.1941
2 Metro Planning Area	W RANCHO DOMINGUEZ - VICTORIA	6129014033	B-1	Buffer strip	M-2-IP	Heavy manufacturing	B-1 to M-2-IP	0.1912
2 Metro Planning Area	W RANCHO DOMINGUEZ - VICTORIA	6129014033	M-2	Heavy manufacturing	M-2-IP	Heavy manufacturing	M-2 to M-2-IP	0.1882
2 Metro Planning Area	W RANCHO DOMINGUEZ - VICTORIA	6129014034	B-1	Buffer strip	M-2-IP	Heavy manufacturing	B-1 to M-2-IP	0.0440
2 Metro Planning Area	W RANCHO DOMINGUEZ - VICTORIA	6129014034	M-2	Heavy manufacturing	M-2-IP	Heavy manufacturing	M-2 to M-2-IP	1.0403
2 Metro Planning Area	W RANCHO DOMINGUEZ - VICTORIA	6129014035	B-1	Buffer strip	M-2-IP	Heavy manufacturing	B-1 to M-2-IP	0.2793
2 Metro Planning Area	W RANCHO DOMINGUEZ - VICTORIA	6129014035	M-2	Heavy manufacturing	M-2-IP	Heavy manufacturing	M-2 to M-2-IP	3.6610
2 Metro Planning Area	W RANCHO DOMINGUEZ - VICTORIA	6129014036	M-2	Heavy manufacturing	M-2-IP	Heavy manufacturing	M-2 to M-2-IP	0.8669
2 Metro Planning Area	W RANCHO DOMINGUEZ - VICTORIA	6129014037	M-2	Heavy manufacturing	M-2-IP	Heavy manufacturing	M-2 to M-2-IP	1.7633
2 Metro Planning Area	W RANCHO DOMINGUEZ - VICTORIA	6129015040	M-2	Heavy manufacturing	M-2-IP	Heavy manufacturing	M-2 to M-2-IP	0.5449
2 Metro Planning Area	W RANCHO DOMINGUEZ - VICTORIA	6129015041	M-2	Heavy manufacturing	M-2-IP	Heavy manufacturing	M-2 to M-2-IP	0.6901
2 Metro Planning Area	W RANCHO DOMINGUEZ - VICTORIA	6129015042	M-2	Heavy manufacturing	M-2-IP	Heavy manufacturing	M-2 to M-2-IP	0.8113
2 Metro Planning Area	W RANCHO DOMINGUEZ - VICTORIA	6129015043	M-2	Heavy manufacturing	M-2-IP	Heavy manufacturing	M-2 to M-2-IP	0.5272
2 Metro Planning Area	W RANCHO DOMINGUEZ - VICTORIA	6129015044	M-2	Heavy manufacturing	M-2-IP	Heavy manufacturing	M-2 to M-2-IP	0.8665
2 Metro Planning Area	W RANCHO DOMINGUEZ - VICTORIA	6129015045	M-2	Heavy manufacturing	M-2-IP	Heavy manufacturing	M-2 to M-2-IP	3.3161
2 Metro Planning Area	W RANCHO DOMINGUEZ - VICTORIA	6129015046	M-2	Heavy manufacturing	M-2-IP	Heavy manufacturing	M-2 to M-2-IP	4.7040
2 Metro Planning Area	W RANCHO DOMINGUEZ - VICTORIA	6129015049	M-2	Heavy manufacturing	M-2-IP	Heavy manufacturing	M-2 to M-2-IP	1.4986
2 Metro Planning Area	W RANCHO DOMINGUEZ - VICTORIA	6129016035	M-2	Heavy manufacturing	M-2-IP	Heavy manufacturing	M-2 to M-2-IP	0.0723
2 Metro Planning Area	W RANCHO DOMINGUEZ - VICTORIA	6129016039	M-2	Heavy manufacturing	M-2-IP	Heavy manufacturing	M-2 to M-2-IP	0.0723
2 Metro Planning Area	W RANCHO DOMINGUEZ - VICTORIA	6129016040	M-2	Heavy manufacturing	M-2-IP	Heavy manufacturing	M-2 to M-2-IP	0.1036
2 Metro Planning Area	W RANCHO DOMINGUEZ - VICTORIA	6129016071	M-2	Heavy manufacturing	M-2-IP	Heavy manufacturing	M-2 to M-2-IP	0.3110
2 Metro Planning Area	W RANCHO DOMINGUEZ - VICTORIA	6129016072	M-2	Heavy manufacturing	M-2-IP	Heavy manufacturing	M-2 to M-2-IP	0.0765
2 Metro Planning Area	W RANCHO DOMINGUEZ - VICTORIA	6129016073	M-2	Heavy manufacturing	M-2-IP	Heavy manufacturing	M-2 to M-2-IP	0.0765
2 Metro Planning Area	W RANCHO DOMINGUEZ - VICTORIA	6129016074	M-2	Heavy manufacturing	M-2-IP	Heavy manufacturing	M-2 to M-2-IP	0.1619
2 Metro Planning Area	W RANCHO DOMINGUEZ - VICTORIA	6129016076	M-2	Heavy manufacturing	M-2-IP	Heavy manufacturing	M-2 to M-2-IP	0.3984
2 Metro Planning Area	W RANCHO DOMINGUEZ - VICTORIA	6129016077	M-2	Heavy manufacturing	M-2-IP	Heavy manufacturing	M-2 to M-2-IP	4.4637

2 Metro Planning Area	W RANCHO DOMINGUEZ - VICTORIA	6129017050	M-2	Heavy manufacturing	M-2-IP	Heavy manufacturing	M-2 to M-2-IP	1.0730
2 Metro Planning Area	W RANCHO DOMINGUEZ - VICTORIA	6129017051	M-2	Heavy manufacturing	M-2-IP	Heavy manufacturing	M-2 to M-2-IP	3.5839
2 Metro Planning Area	W RANCHO DOMINGUEZ - VICTORIA	6129018019	M-2	Heavy manufacturing	M-2-IP	Heavy manufacturing	M-2 to M-2-IP	0.1434
2 Metro Planning Area	W RANCHO DOMINGUEZ - VICTORIA	6129018045	M-2	Heavy manufacturing	M-2-IP	Heavy manufacturing	M-2 to M-2-IP	0.0391
2 Metro Planning Area	W RANCHO DOMINGUEZ - VICTORIA	6129018052	M-2	Heavy manufacturing	M-2-IP	Heavy manufacturing	M-2 to M-2-IP	0.4441
2 Metro Planning Area	W RANCHO DOMINGUEZ - VICTORIA	6129018054	M-2	Heavy manufacturing	M-2-IP	Heavy manufacturing	M-2 to M-2-IP	0.8570
2 Metro Planning Area	W RANCHO DOMINGUEZ - VICTORIA	6129018055	M-2	Heavy manufacturing	M-2-IP	Heavy manufacturing	M-2 to M-2-IP	0.8437
2 Metro Planning Area	W RANCHO DOMINGUEZ - VICTORIA	6129018056	M-2	Heavy manufacturing	M-2-IP	Heavy manufacturing	M-2 to M-2-IP	1.4807
2 Metro Planning Area	W RANCHO DOMINGUEZ - VICTORIA	6129019037	M-1	Light manufacturing	M-1-IP	Light manufacturing	M-1 to M-1-IP	2.8629
2 Metro Planning Area	W RANCHO DOMINGUEZ - VICTORIA	6129019038	M-1	Light manufacturing	M-1-IP	Light manufacturing	M-1 to M-1-IP	2.6646
2 Metro Planning Area	W RANCHO DOMINGUEZ - VICTORIA	6129019038	M-2	Heavy manufacturing	M-2-IP	Heavy manufacturing	M-2 to M-2-IP	0.1995
2 Metro Planning Area	W RANCHO DOMINGUEZ - VICTORIA	6129019041	M-2	Heavy manufacturing	M-2-IP	Heavy manufacturing	M-2 to M-2-IP	4.6217
2 Metro Planning Area	W RANCHO DOMINGUEZ - VICTORIA	6129019044	M-1	Light manufacturing	M-1-IP	Light manufacturing	M-1 to M-1-IP	0.7249
2 Metro Planning Area	W RANCHO DOMINGUEZ - VICTORIA	6129019045	M-1	Light manufacturing	M-1-IP	Light manufacturing	M-1 to M-1-IP	0.9071
2 Metro Planning Area	W RANCHO DOMINGUEZ - VICTORIA	6129019046	M-1	Light manufacturing	M-1-IP	Light manufacturing	M-1 to M-1-IP	0.7561
2 Metro Planning Area	W RANCHO DOMINGUEZ - VICTORIA	6129019047	M-1	Light manufacturing	M-1-IP	Light manufacturing	M-1 to M-1-IP	0.9463
2 Metro Planning Area	W RANCHO DOMINGUEZ - VICTORIA	6129019048	M-1	Light manufacturing	M-1-IP	Light manufacturing	M-1 to M-1-IP	1.5866
2 Metro Planning Area	W RANCHO DOMINGUEZ - VICTORIA	6129019053	M-2	Heavy manufacturing	M-2-IP	Heavy manufacturing	M-2 to M-2-IP	9.0749
2 Metro Planning Area	W RANCHO DOMINGUEZ - VICTORIA	6129019057	M-2	Heavy manufacturing	M-2-IP	Heavy manufacturing	M-2 to M-2-IP	8.5260
2 Metro Planning Area	W RANCHO DOMINGUEZ - VICTORIA	6129019058	M-2	Heavy manufacturing	M-2-IP	Heavy manufacturing	M-2 to M-2-IP	1.3858
2 Metro Planning Area	W RANCHO DOMINGUEZ - VICTORIA	6129019059	M-2	Heavy manufacturing	M-2-IP	Heavy manufacturing	M-2 to M-2-IP	0.6163
2 Metro Planning Area	W RANCHO DOMINGUEZ - VICTORIA	6129019060	M-2	Heavy manufacturing	M-2-IP	Heavy manufacturing	M-2 to M-2-IP	0.6134
2 Metro Planning Area	W RANCHO DOMINGUEZ - VICTORIA	6129019061	M-2	Heavy manufacturing	M-2-IP	Heavy manufacturing	M-2 to M-2-IP	4.1042
2 Metro Planning Area	W RANCHO DOMINGUEZ - VICTORIA	6129020029	M-1	Light manufacturing	M-1-IP	Light manufacturing	M-1 to M-1-IP	1.1629
2 Metro Planning Area	W RANCHO DOMINGUEZ - VICTORIA	6129020029	M-2	Heavy manufacturing	M-2-IP	Heavy manufacturing	M-2 to M-2-IP	3.7553
2 Metro Planning Area	W RANCHO DOMINGUEZ - VICTORIA	6129020030	M-2	Heavy manufacturing	M-2-IP	Heavy manufacturing	M-2 to M-2-IP	0.8652
2 Metro Planning Area	W RANCHO DOMINGUEZ - VICTORIA	6129020031	M-2	Heavy manufacturing	M-2-IP	Heavy manufacturing	M-2 to M-2-IP	0.9028
2 Metro Planning Area	W RANCHO DOMINGUEZ - VICTORIA	6129020032	M-2	Heavy manufacturing	M-2-IP	Heavy manufacturing	M-2 to M-2-IP	0.2051
2 Metro Planning Area	W RANCHO DOMINGUEZ - VICTORIA	6129020033	M-2	Heavy manufacturing	M-2-IP	Heavy manufacturing	M-2 to M-2-IP	0.1756
2 Metro Planning Area	W RANCHO DOMINGUEZ - VICTORIA	6129020034	M-2	Heavy manufacturing	M-2-IP	Heavy manufacturing	M-2 to M-2-IP	0.1532
2 Metro Planning Area	W RANCHO DOMINGUEZ - VICTORIA	6129020035	M-2	Heavy manufacturing	M-2-IP	Heavy manufacturing	M-2 to M-2-IP	0.1521
2 Metro Planning Area	W RANCHO DOMINGUEZ - VICTORIA	6129020036	M-2	Heavy manufacturing	M-2-IP	Heavy manufacturing	M-2 to M-2-IP	0.1529
2 Metro Planning Area	W RANCHO DOMINGUEZ - VICTORIA	6129020037	M-2	Heavy manufacturing	M-2-IP	Heavy manufacturing	M-2 to M-2-IP	0.1605
2 Metro Planning Area	W RANCHO DOMINGUEZ - VICTORIA	6129020038	M-2	Heavy manufacturing	M-2-IP	Heavy manufacturing	M-2 to M-2-IP	1.2144
2 Metro Planning Area	W RANCHO DOMINGUEZ - VICTORIA	6129020039	M-2	Heavy manufacturing	M-2-IP	Heavy manufacturing	M-2 to M-2-IP	0.8458
2 Metro Planning Area	W RANCHO DOMINGUEZ - VICTORIA	6129020040	M-1	Light manufacturing	M-1-IP	Light manufacturing	M-1 to M-1-IP	1.7280
2 Metro Planning Area	W RANCHO DOMINGUEZ - VICTORIA	6129020040	M-2	Heavy manufacturing	M-2-IP	Heavy manufacturing	M-2 to M-2-IP	0.3842
2 Metro Planning Area	W RANCHO DOMINGUEZ - VICTORIA	6129021030	M-2	Heavy manufacturing	M-2-IP	Heavy manufacturing	M-2 to M-2-IP	4.6104
2 Metro Planning Area	W RANCHO DOMINGUEZ - VICTORIA	6129021031	M-2	Heavy manufacturing	M-2-IP	Heavy manufacturing	M-2 to M-2-IP	0.3188
2 Metro Planning Area	W RANCHO DOMINGUEZ - VICTORIA	6129021033	B-1	Buffer strip	M-2-IP	Heavy manufacturing	B-1 to M-2-IP	0.1118
2 Metro Planning Area	W RANCHO DOMINGUEZ - VICTORIA	6129021033	M-2	Heavy manufacturing	M-2-IP	Heavy manufacturing	M-2 to M-2-IP	0.0407
2 Metro Planning Area	W RANCHO DOMINGUEZ - VICTORIA	6129021034	B-1	Buffer strip	M-2-IP	Heavy manufacturing	B-1 to M-2-IP	0.0620
2 Metro Planning Area	W RANCHO DOMINGUEZ - VICTORIA	6129021034	M-2	Heavy manufacturing	M-2-IP	Heavy manufacturing	M-2 to M-2-IP	0.2321
2 Metro Planning Area	W RANCHO DOMINGUEZ - VICTORIA	6129021035	B-1	Buffer strip	M-2-IP	Heavy manufacturing	B-1 to M-2-IP	0.0272
2 Metro Planning Area	W RANCHO DOMINGUEZ - VICTORIA	6129021035	M-2	Heavy manufacturing	M-2-IP	Heavy manufacturing	M-2 to M-2-IP	0.1636
2 Metro Planning Area	W RANCHO DOMINGUEZ - VICTORIA	6129021036	B-1	Buffer strip	M-2-IP	Heavy manufacturing	B-1 to M-2-IP	0.0272
2 Metro Planning Area	W RANCHO DOMINGUEZ - VICTORIA	6129021036	M-2	Heavy manufacturing	M-2-IP	Heavy manufacturing	M-2 to M-2-IP	0.6327
2 Metro Planning Area	W RANCHO DOMINGUEZ - VICTORIA	6129021037	B-1	Buffer strip	M-2-IP	Heavy manufacturing	B-1 to M-2-IP	0.0754
2 Metro Planning Area	W RANCHO DOMINGUEZ - VICTORIA	6129021037	M-2	Heavy manufacturing	M-2-IP	Heavy manufacturing	M-2 to M-2-IP	0.5674
2 Metro Planning Area	W RANCHO DOMINGUEZ - VICTORIA	6129021038	B-1	Buffer strip	M-2-IP	Heavy manufacturing	B-1 to M-2-IP	0.0135
2 Metro Planning Area	W RANCHO DOMINGUEZ - VICTORIA	6129021038	M-2	Heavy manufacturing	M-2-IP	Heavy manufacturing	M-2 to M-2-IP	0.7382
2 Metro Planning Area	W RANCHO DOMINGUEZ - VICTORIA	6129021039	B-1	Buffer strip	M-2-IP	Heavy manufacturing	B-1 to M-2-IP	0.0898
2 Metro Planning Area	W RANCHO DOMINGUEZ - VICTORIA	6129021039	M-2	Heavy manufacturing	M-2-IP	Heavy manufacturing	M-2 to M-2-IP	1.3077
2 Metro Planning Area	W RANCHO DOMINGUEZ - VICTORIA	6129021040	M-2	Heavy manufacturing	M-2-IP	Heavy manufacturing	M-2 to M-2-IP	0.6486
2 Metro Planning Area	W RANCHO DOMINGUEZ - VICTORIA	6129021041	B-1	Buffer strip	M-2-IP	Heavy manufacturing	B-1 to M-2-IP	0.0199
2 Metro Planning Area	W RANCHO DOMINGUEZ - VICTORIA	6129021041	M-2	Heavy manufacturing	M-2-IP	Heavy manufacturing	M-2 to M-2-IP	0.0510
2 Metro Planning Area	W RANCHO DOMINGUEZ - VICTORIA	6129021042	B-1	Buffer strip	M-2-IP	Heavy manufacturing	B-1 to M-2-IP	0.0613
2 Metro Planning Area	W RANCHO DOMINGUEZ - VICTORIA	6129021042	M-2	Heavy manufacturing	M-2-IP	Heavy manufacturing	M-2 to M-2-IP	0.0321
2 Metro Planning Area	W RANCHO DOMINGUEZ - VICTORIA	6130001001	M-1	Light manufacturing	M-1-IP	Light manufacturing	M-1 to M-1-IP	0.0920
2 Metro Planning Area	W RANCHO DOMINGUEZ - VICTORIA	6130001002	M-1	Light manufacturing	M-1-IP	Light manufacturing	M-1 to M-1-IP	0.0678
2 Metro Planning Area	W RANCHO DOMINGUEZ - VICTORIA	6130001003	M-1	Light manufacturing	M-1-IP	Light manufacturing	M-1 to M-1-IP	0.2033
2 Metro Planning Area	W RANCHO DOMINGUEZ - VICTORIA	6130001004	M-1	Light manufacturing	M-1-IP	Light manufacturing	M-1 to M-1-IP	0.3387
2 Metro Planning Area	W RANCHO DOMINGUEZ - VICTORIA	6130001012	M-1	Light manufacturing	M-1-IP	Light manufacturing	M-1 to M-1-IP	0.2021
2 Metro Planning Area	W RANCHO DOMINGUEZ - VICTORIA	6130001024	M-1	Light manufacturing	M-1-IP	Light manufacturing	M-1 to M-1-IP	0.3388
2 Metro Planning Area	W RANCHO DOMINGUEZ - VICTORIA	6130001025	M-1	Light manufacturing	M-1-IP	Light manufacturing	M-1 to M-1-IP	0.2033
2 Metro Planning Area	W RANCHO DOMINGUEZ - VICTORIA	6130005001	CPD	Commercial planned development	C-1	Restricted business	CPD to C-1	0.3623
2 Metro Planning Area	W RANCHO DOMINGUEZ - VICTORIA	6130009005	C-2	Neighborhood business	C-2-CRS	Neighborhood commercial	C-2 to C-2-CRS	0.0632
2 Metro Planning Area	W RANCHO DOMINGUEZ - VICTORIA	6130009006	C-2	Neighborhood business	C-2-CRS	Neighborhood commercial	C-2 to C-2-CRS	0.0783

2 Metro Planning Area	W RANCHO DOMINGUEZ - VICTORIA	6130009007	C-2	Neighborhood business	C-2-CRS	Neighborhood commercial	C-2 to C-2-CRS	0.1219
2 Metro Planning Area	W RANCHO DOMINGUEZ - VICTORIA	6130015001	B-1	Buffer strip	B-1-IP	Buffer strip	B-1 to B-1-IP	1.5408
2 Metro Planning Area	W RANCHO DOMINGUEZ - VICTORIA	6130015001	M-1	Light manufacturing	M-1-IP	Light manufacturing	M-1 to M-1-IP	9.7012
2 Metro Planning Area	W RANCHO DOMINGUEZ - VICTORIA	6130015001	R-1	Single-family residence	B-1-IP	Buffer strip	R-1 to B-1-IP	2.0587
2 Metro Planning Area	W RANCHO DOMINGUEZ - VICTORIA	6131014001	B-1	Buffer strip	B-1-IP	Buffer strip	B-1 to B-1-IP	0.1868
2 Metro Planning Area	W RANCHO DOMINGUEZ - VICTORIA	6131014001	M-1	Light manufacturing	M-1-IP	Light manufacturing	M-1 to M-1-IP	0.3675
2 Metro Planning Area	W RANCHO DOMINGUEZ - VICTORIA	6131014002	B-1	Buffer strip	B-1-IP	Buffer strip	B-1 to B-1-IP	0.2458
2 Metro Planning Area	W RANCHO DOMINGUEZ - VICTORIA	6131014002	M-1	Light manufacturing	M-1-IP	Light manufacturing	M-1 to M-1-IP	0.1644
2 Metro Planning Area	W RANCHO DOMINGUEZ - VICTORIA	6131014003	B-1	Buffer strip	M-1-IP	Light manufacturing	B-1 to M-1-IP	0.1623
2 Metro Planning Area	W RANCHO DOMINGUEZ - VICTORIA	6131014003	M-1	Light manufacturing	M-1-IP	Light manufacturing	M-1 to M-1-IP	0.2490
2 Metro Planning Area	W RANCHO DOMINGUEZ - VICTORIA	6131014004	M-1	Light manufacturing	M-1-IP	Light manufacturing	M-1 to M-1-IP	0.5529
2 Metro Planning Area	W RANCHO DOMINGUEZ - VICTORIA	6131014005	M-1	Light manufacturing	M-1-IP	Light manufacturing	M-1 to M-1-IP	0.9875
2 Metro Planning Area	W RANCHO DOMINGUEZ - VICTORIA	6131014006	B-1	Buffer strip	M-1-IP	Light manufacturing	B-1 to M-1-IP	0.2893
2 Metro Planning Area	W RANCHO DOMINGUEZ - VICTORIA	6131014006	M-1	Light manufacturing	M-1-IP	Light manufacturing	M-1 to M-1-IP	0.4496
2 Metro Planning Area	W RANCHO DOMINGUEZ - VICTORIA	6131014007	C-3	Unlimited commercial	M-1-IP	Light manufacturing	C-3 to M-1-IP	0.4375
2 Metro Planning Area	W RANCHO DOMINGUEZ - VICTORIA	6131014008	C-3	Unlimited commercial	M-1-IP	Light manufacturing	C-3 to M-1-IP	0.0993
2 Metro Planning Area	W RANCHO DOMINGUEZ - VICTORIA	6131014009	C-3	Unlimited commercial	M-1-IP	Light manufacturing	C-3 to M-1-IP	0.5797
2 Metro Planning Area	W RANCHO DOMINGUEZ - VICTORIA	6131014010	B-1	Buffer strip	M-1-IP	Light manufacturing	B-1 to M-1-IP	0.0652
2 Metro Planning Area	W RANCHO DOMINGUEZ - VICTORIA	6131014010	M-1	Light manufacturing	M-1-IP	Light manufacturing	M-1 to M-1-IP	0.1562
2 Metro Planning Area	W RANCHO DOMINGUEZ - VICTORIA	6131014011	B-1	Buffer strip	M-1-IP	Light manufacturing	B-1 to M-1-IP	0.0628
2 Metro Planning Area	W RANCHO DOMINGUEZ - VICTORIA	6131014011	M-1	Light manufacturing	M-1-IP	Light manufacturing	M-1 to M-1-IP	0.1560
2 Metro Planning Area	W RANCHO DOMINGUEZ - VICTORIA	6131014012	B-1	Buffer strip	M-1-IP	Light manufacturing	B-1 to M-1-IP	0.0680
2 Metro Planning Area	W RANCHO DOMINGUEZ - VICTORIA	6131014012	M-1	Light manufacturing	M-1-IP	Light manufacturing	M-1 to M-1-IP	0.1689
2 Metro Planning Area	W RANCHO DOMINGUEZ - VICTORIA	6131014013	B-1	Buffer strip	M-1-IP	Light manufacturing	B-1 to M-1-IP	0.1667
2 Metro Planning Area	W RANCHO DOMINGUEZ - VICTORIA	6131014013	M-1	Light manufacturing	M-1-IP	Light manufacturing	M-1 to M-1-IP	0.4115
2 Metro Planning Area	W RANCHO DOMINGUEZ - VICTORIA	6131014014	M-1	Light manufacturing	M-1-IP	Light manufacturing	M-1 to M-1-IP	0.7117
2 Metro Planning Area	W RANCHO DOMINGUEZ - VICTORIA	6131014015	M-1	Light manufacturing	M-1-IP	Light manufacturing	M-1 to M-1-IP	0.7347
2 Metro Planning Area	W RANCHO DOMINGUEZ - VICTORIA	6131014018	B-1	Buffer strip	B-1-IP	Buffer strip	B-1 to B-1-IP	0.0763
2 Metro Planning Area	W RANCHO DOMINGUEZ - VICTORIA	6131014018	M-1	Light manufacturing	M-1-IP	Light manufacturing	M-1 to M-1-IP	0.9890
2 Metro Planning Area	W RANCHO DOMINGUEZ - VICTORIA	6131014019	B-1	Buffer strip	B-1-IP	Buffer strip	B-1 to B-1-IP	0.4740
2 Metro Planning Area	W RANCHO DOMINGUEZ - VICTORIA	6131014019	M-1	Light manufacturing	M-1-IP	Light manufacturing	M-1 to M-1-IP	0.5912
2 Metro Planning Area	W RANCHO DOMINGUEZ - VICTORIA	6131014022	B-1	Buffer strip	M-1-IP	Light manufacturing	B-1 to M-1-IP	0.1953
2 Metro Planning Area	W RANCHO DOMINGUEZ - VICTORIA	6131014022	M-1	Light manufacturing	M-1-IP	Light manufacturing	M-1 to M-1-IP	1.5955
2 Metro Planning Area	W RANCHO DOMINGUEZ - VICTORIA	6131014023	B-1	Buffer strip	M-1-IP	Light manufacturing	B-1 to M-1-IP	0.0496
2 Metro Planning Area	W RANCHO DOMINGUEZ - VICTORIA	6131014023	M-1	Light manufacturing	M-1-IP	Light manufacturing	M-1 to M-1-IP	0.1211
2 Metro Planning Area	W RANCHO DOMINGUEZ - VICTORIA	6131014024	B-1	Buffer strip	M-1-IP	Light manufacturing	B-1 to M-1-IP	0.3206
2 Metro Planning Area	W RANCHO DOMINGUEZ - VICTORIA	6131014024	M-1	Light manufacturing	M-1-IP	Light manufacturing	M-1 to M-1-IP	0.7723
2 Metro Planning Area	W RANCHO DOMINGUEZ - VICTORIA	6131014025	B-1	Buffer strip	M-1-IP	Light manufacturing	B-1 to M-1-IP	0.2680
2 Metro Planning Area	W RANCHO DOMINGUEZ - VICTORIA	6131014025	M-1	Light manufacturing	M-1-IP	Light manufacturing	M-1 to M-1-IP	0.2070
2 Metro Planning Area	W RANCHO DOMINGUEZ - VICTORIA	6131014026	M-1	Light manufacturing	M-1-IP	Light manufacturing	M-1 to M-1-IP	0.6612
2 Metro Planning Area	W RANCHO DOMINGUEZ - VICTORIA	6131014903	B-1	Buffer strip	M-1	Light manufacturing	B-1 to M-1	0.1396
2 Metro Planning Area	W RANCHO DOMINGUEZ - VICTORIA	6131015029	R-3	Limited multiple residence	M-1	Light manufacturing	R-3 to M-1	0.0887
2 Metro Planning Area	W RANCHO DOMINGUEZ - VICTORIA	6131015030	B-2	Corner buffer	M-1	Light manufacturing	B-2 to M-1	0.5107
2 Metro Planning Area	W RANCHO DOMINGUEZ - VICTORIA	6131015031	B-2	Corner buffer	M-1	Light manufacturing	B-2 to M-1	0.2878
2 Metro Planning Area	W RANCHO DOMINGUEZ - VICTORIA	6131018031	B-1	Buffer strip	B-1-IP	Buffer strip	B-1 to B-1-IP	0.5175
2 Metro Planning Area	W RANCHO DOMINGUEZ - VICTORIA	6131018031	B-1	Buffer strip	M-1	Light manufacturing	B-1 to M-1	0.3329
2 Metro Planning Area	W RANCHO DOMINGUEZ - VICTORIA	6131018031	M-1	Light manufacturing	M-1-IP	Light manufacturing	M-1 to M-1-IP	3.2522
2 Metro Planning Area	W RANCHO DOMINGUEZ - VICTORIA	6131018032	B-1	Buffer strip	B-1-IP	Buffer strip	B-1 to B-1-IP	1.5842
2 Metro Planning Area	W RANCHO DOMINGUEZ - VICTORIA	6131018032	M-1	Light manufacturing	M-1-IP	Light manufacturing	M-1 to M-1-IP	3.4826
2 Metro Planning Area	W RANCHO DOMINGUEZ - VICTORIA	6132007001	M-2	Heavy manufacturing	M-2-IP	Heavy manufacturing	M-2 to M-2-IP	1.3091
2 Metro Planning Area	W RANCHO DOMINGUEZ - VICTORIA	6132007002	M-2	Heavy manufacturing	M-2-IP	Heavy manufacturing	M-2 to M-2-IP	4.4589
2 Metro Planning Area	W RANCHO DOMINGUEZ - VICTORIA	6132007003	M-2	Heavy manufacturing	M-2-IP	Heavy manufacturing	M-2 to M-2-IP	0.4731
2 Metro Planning Area	W RANCHO DOMINGUEZ - VICTORIA	6132007004	M-2	Heavy manufacturing	M-2-IP	Heavy manufacturing	M-2 to M-2-IP	5.9916
2 Metro Planning Area	W RANCHO DOMINGUEZ - VICTORIA	6132007017	M-2	Heavy manufacturing	M-2-IP	Heavy manufacturing	M-2 to M-2-IP	12.1921
2 Metro Planning Area	W RANCHO DOMINGUEZ - VICTORIA	6132007022	M-2	Heavy manufacturing	M-2-IP	Heavy manufacturing	M-2 to M-2-IP	1.6439
2 Metro Planning Area	W RANCHO DOMINGUEZ - VICTORIA	6132007023	M-2	Heavy manufacturing	M-2-IP	Heavy manufacturing	M-2 to M-2-IP	1.3954
2 Metro Planning Area	W RANCHO DOMINGUEZ - VICTORIA	6132007029	M-2	Heavy manufacturing	M-2-IP	Heavy manufacturing	M-2 to M-2-IP	1.2448
2 Metro Planning Area	W RANCHO DOMINGUEZ - VICTORIA	6132007030	M-2	Heavy manufacturing	M-2-IP	Heavy manufacturing	M-2 to M-2-IP	1.3636
2 Metro Planning Area	W RANCHO DOMINGUEZ - VICTORIA	6132007035	M-2	Heavy manufacturing	M-2-IP	Heavy manufacturing	M-2 to M-2-IP	2.4346
2 Metro Planning Area	W RANCHO DOMINGUEZ - VICTORIA	6132007036	M-2	Heavy manufacturing	M-2-IP	Heavy manufacturing	M-2 to M-2-IP	0.8349
2 Metro Planning Area	W RANCHO DOMINGUEZ - VICTORIA	6132007037	M-2	Heavy manufacturing	M-2-IP	Heavy manufacturing	M-2 to M-2-IP	2.4123
2 Metro Planning Area	W RANCHO DOMINGUEZ - VICTORIA	6132008001	M-2	Heavy manufacturing	M-2-IP	Heavy manufacturing	M-2 to M-2-IP	0.8470
2 Metro Planning Area	W RANCHO DOMINGUEZ - VICTORIA	6132008003	M-2	Heavy manufacturing	M-2-IP	Heavy manufacturing	M-2 to M-2-IP	0.6903
2 Metro Planning Area	W RANCHO DOMINGUEZ - VICTORIA	6132008005	M-2	Heavy manufacturing	M-2-IP	Heavy manufacturing	M-2 to M-2-IP	0.6922
2 Metro Planning Area	W RANCHO DOMINGUEZ - VICTORIA	6132008007	M-2	Heavy manufacturing	M-2-IP	Heavy manufacturing	M-2 to M-2-IP	0.6903
2 Metro Planning Area	W RANCHO DOMINGUEZ - VICTORIA	6132008014	M-2	Heavy manufacturing	M-2-IP	Heavy manufacturing	M-2 to M-2-IP	0.6903
2 Metro Planning Area	W RANCHO DOMINGUEZ - VICTORIA	6132008020	M-2	Heavy manufacturing	M-2-IP	Heavy manufacturing	M-2 to M-2-IP	0.6898
2 Metro Planning Area	W RANCHO DOMINGUEZ - VICTORIA	6132008023	M-2	Heavy manufacturing	M-2-IP	Heavy manufacturing	M-2 to M-2-IP	0.0918

2 Metro Planning Area	W RANCHO DOMINGUEZ - VICTORIA	6132008025	M-2	Heavy manufacturing	M-2-IP	Heavy manufacturing	M-2 to M-2-IP	0.0459
2 Metro Planning Area	W RANCHO DOMINGUEZ - VICTORIA	6132008027	M-2	Heavy manufacturing	M-2-IP	Heavy manufacturing	M-2 to M-2-IP	0.1722
2 Metro Planning Area	W RANCHO DOMINGUEZ - VICTORIA	6132008028	M-2	Heavy manufacturing	M-2-IP	Heavy manufacturing	M-2 to M-2-IP	0.1722
2 Metro Planning Area	W RANCHO DOMINGUEZ - VICTORIA	6132008029	M-2	Heavy manufacturing	M-2-IP	Heavy manufacturing	M-2 to M-2-IP	0.1722
2 Metro Planning Area	W RANCHO DOMINGUEZ - VICTORIA	6132008034	M-2	Heavy manufacturing	M-2-IP	Heavy manufacturing	M-2 to M-2-IP	0.4580
2 Metro Planning Area	W RANCHO DOMINGUEZ - VICTORIA	6132008038	M-2	Heavy manufacturing	M-2-IP	Heavy manufacturing	M-2 to M-2-IP	0.6912
2 Metro Planning Area	W RANCHO DOMINGUEZ - VICTORIA	6132008039	M-2	Heavy manufacturing	M-2-IP	Heavy manufacturing	M-2 to M-2-IP	0.6907
2 Metro Planning Area	W RANCHO DOMINGUEZ - VICTORIA	6132008040	M-2	Heavy manufacturing	M-2-IP	Heavy manufacturing	M-2 to M-2-IP	0.6912
2 Metro Planning Area	W RANCHO DOMINGUEZ - VICTORIA	6132008041	M-2	Heavy manufacturing	M-2-IP	Heavy manufacturing	M-2 to M-2-IP	0.6912
2 Metro Planning Area	W RANCHO DOMINGUEZ - VICTORIA	6132009001	M-2	Heavy manufacturing	M-2-IP	Heavy manufacturing	M-2 to M-2-IP	0.9479
2 Metro Planning Area	W RANCHO DOMINGUEZ - VICTORIA	6132009002	M-2	Heavy manufacturing	M-2-IP	Heavy manufacturing	M-2 to M-2-IP	0.9067
2 Metro Planning Area	W RANCHO DOMINGUEZ - VICTORIA	6132009003	M-2	Heavy manufacturing	M-2-IP	Heavy manufacturing	M-2 to M-2-IP	0.9203
2 Metro Planning Area	W RANCHO DOMINGUEZ - VICTORIA	6132009004	M-2	Heavy manufacturing	M-2-IP	Heavy manufacturing	M-2 to M-2-IP	1.2354
2 Metro Planning Area	W RANCHO DOMINGUEZ - VICTORIA	6132009005	M-1.5	Restricted heavy manufacturing	M-1.5-IP	Restricted heavy manufacturing	M-1.5 to M-1.5-IP	0.6843
2 Metro Planning Area	W RANCHO DOMINGUEZ - VICTORIA	6132009006	B-1	Buffer strip	M-1.5-IP	Restricted heavy manufacturing	B-1 to M-1.5-IP	0.0079
2 Metro Planning Area	W RANCHO DOMINGUEZ - VICTORIA	6132009006	M-1.5	Restricted heavy manufacturing	M-1.5-IP	Restricted heavy manufacturing	M-1.5 to M-1.5-IP	0.7283
2 Metro Planning Area	W RANCHO DOMINGUEZ - VICTORIA	6132009010	M-2	Heavy manufacturing	M-2-IP	Heavy manufacturing	M-2 to M-2-IP	0.8970
2 Metro Planning Area	W RANCHO DOMINGUEZ - VICTORIA	6132009011	M-2	Heavy manufacturing	M-2-IP	Heavy manufacturing	M-2 to M-2-IP	0.8650
2 Metro Planning Area	W RANCHO DOMINGUEZ - VICTORIA	6132009012	M-2	Heavy manufacturing	M-2-IP	Heavy manufacturing	M-2 to M-2-IP	0.8491
2 Metro Planning Area	W RANCHO DOMINGUEZ - VICTORIA	6132009013	M-2	Heavy manufacturing	M-2-IP	Heavy manufacturing	M-2 to M-2-IP	0.8255
2 Metro Planning Area	W RANCHO DOMINGUEZ - VICTORIA	6132009014	B-1	Buffer strip	M-1.5-IP	Restricted heavy manufacturing	B-1 to M-1.5-IP	0.0057
2 Metro Planning Area	W RANCHO DOMINGUEZ - VICTORIA	6132009014	M-1.5	Restricted heavy manufacturing	M-1.5-IP	Restricted heavy manufacturing	M-1.5 to M-1.5-IP	0.3626
2 Metro Planning Area	W RANCHO DOMINGUEZ - VICTORIA	6132009015	B-1	Buffer strip	M-1.5-IP	Restricted heavy manufacturing	B-1 to M-1.5-IP	0.0012
2 Metro Planning Area	W RANCHO DOMINGUEZ - VICTORIA	6132009015	M-1.5	Restricted heavy manufacturing	M-1.5-IP	Restricted heavy manufacturing	M-1.5 to M-1.5-IP	0.3666
2 Metro Planning Area	W RANCHO DOMINGUEZ - VICTORIA	6132009016	M-1.5	Restricted heavy manufacturing	M-1.5-IP	Restricted heavy manufacturing	M-1.5 to M-1.5-IP	0.5867
2 Metro Planning Area	W RANCHO DOMINGUEZ - VICTORIA	6132010011	M-2	Heavy manufacturing	M-2-IP	Heavy manufacturing	M-2 to M-2-IP	0.0225
2 Metro Planning Area	W RANCHO DOMINGUEZ - VICTORIA	6132010012	M-2	Heavy manufacturing	M-2-IP	Heavy manufacturing	M-2 to M-2-IP	3.0547
2 Metro Planning Area	W RANCHO DOMINGUEZ - VICTORIA	6132010013	M-2	Heavy manufacturing	M-2-IP	Heavy manufacturing	M-2 to M-2-IP	2.2591
2 Metro Planning Area	W RANCHO DOMINGUEZ - VICTORIA	6132010014	M-2	Heavy manufacturing	M-2-IP	Heavy manufacturing	M-2 to M-2-IP	0.9462
2 Metro Planning Area	W RANCHO DOMINGUEZ - VICTORIA	6132011001	M-1.5	Restricted heavy manufacturing	M-1.5-IP	Restricted heavy manufacturing	M-1.5 to M-1.5-IP	0.1702
2 Metro Planning Area	W RANCHO DOMINGUEZ - VICTORIA	6132011002	M-1.5	Restricted heavy manufacturing	M-1.5-IP	Restricted heavy manufacturing	M-1.5 to M-1.5-IP	0.1489
2 Metro Planning Area	W RANCHO DOMINGUEZ - VICTORIA	6132011003	M-1.5	Restricted heavy manufacturing	M-1.5-IP	Restricted heavy manufacturing	M-1.5 to M-1.5-IP	0.1490
2 Metro Planning Area	W RANCHO DOMINGUEZ - VICTORIA	6132011006	B-1	Buffer strip	M-1.5-IP	Restricted heavy manufacturing	B-1 to M-1.5-IP	0.0345
2 Metro Planning Area	W RANCHO DOMINGUEZ - VICTORIA	6132011006	M-1.5	Restricted heavy manufacturing	M-1.5-IP	Restricted heavy manufacturing	M-1.5 to M-1.5-IP	1.0603
2 Metro Planning Area	W RANCHO DOMINGUEZ - VICTORIA	6132011007	M-1.5	Restricted heavy manufacturing	M-1.5-IP	Restricted heavy manufacturing	M-1.5 to M-1.5-IP	0.1492
2 Metro Planning Area	W RANCHO DOMINGUEZ - VICTORIA	6132011008	M-1.5	Restricted heavy manufacturing	M-1.5-IP	Restricted heavy manufacturing	M-1.5 to M-1.5-IP	0.1492
2 Metro Planning Area	W RANCHO DOMINGUEZ - VICTORIA	6132011009	M-1.5	Restricted heavy manufacturing	M-1.5-IP	Restricted heavy manufacturing	M-1.5 to M-1.5-IP	0.1705
2 Metro Planning Area	W RANCHO DOMINGUEZ - VICTORIA	6132011010	M-1.5	Restricted heavy manufacturing	M-1.5-IP	Restricted heavy manufacturing	M-1.5 to M-1.5-IP	0.2066
2 Metro Planning Area	W RANCHO DOMINGUEZ - VICTORIA	6132011011	M-1.5	Restricted heavy manufacturing	M-1.5-IP	Restricted heavy manufacturing	M-1.5 to M-1.5-IP	0.1722
2 Metro Planning Area	W RANCHO DOMINGUEZ - VICTORIA	6132011012	M-1.5	Restricted heavy manufacturing	M-1.5-IP	Restricted heavy manufacturing	M-1.5 to M-1.5-IP	0.1722
2 Metro Planning Area	W RANCHO DOMINGUEZ - VICTORIA	6132011013	M-1.5	Restricted heavy manufacturing	M-1.5-IP	Restricted heavy manufacturing	M-1.5 to M-1.5-IP	0.1722
2 Metro Planning Area	W RANCHO DOMINGUEZ - VICTORIA	6132011014	M-1.5	Restricted heavy manufacturing	M-1.5-IP	Restricted heavy manufacturing	M-1.5 to M-1.5-IP	0.1722
2 Metro Planning Area	W RANCHO DOMINGUEZ - VICTORIA	6132011015	M-1.5	Restricted heavy manufacturing	M-1.5-IP	Restricted heavy manufacturing	M-1.5 to M-1.5-IP	0.1713
2 Metro Planning Area	W RANCHO DOMINGUEZ - VICTORIA	6132011016	M-1.5	Restricted heavy manufacturing	M-1.5-IP	Restricted heavy manufacturing	M-1.5 to M-1.5-IP	0.2106
2 Metro Planning Area	W RANCHO DOMINGUEZ - VICTORIA	6132011017	B-1	Buffer strip	M-1.5-IP	Restricted heavy manufacturing	B-1 to M-1.5-IP	0.0116
2 Metro Planning Area	W RANCHO DOMINGUEZ - VICTORIA	6132011017	M-1.5	Restricted heavy manufacturing	M-1.5-IP	Restricted heavy manufacturing	M-1.5 to M-1.5-IP	0.1721
2 Metro Planning Area	W RANCHO DOMINGUEZ - VICTORIA	6132011018	B-1	Buffer strip	M-1.5-IP	Restricted heavy manufacturing	B-1 to M-1.5-IP	0.0111
2 Metro Planning Area	W RANCHO DOMINGUEZ - VICTORIA	6132011018	M-1.5	Restricted heavy manufacturing	M-1.5-IP	Restricted heavy manufacturing	M-1.5 to M-1.5-IP	0.1493
2 Metro Planning Area	W RANCHO DOMINGUEZ - VICTORIA	6132011019	B-1	Buffer strip	M-1.5-IP	Restricted heavy manufacturing	B-1 to M-1.5-IP	0.0111
2 Metro Planning Area	W RANCHO DOMINGUEZ - VICTORIA	6132011019	M-1.5	Restricted heavy manufacturing	M-1.5-IP	Restricted heavy manufacturing	M-1.5 to M-1.5-IP	0.1494
2 Metro Planning Area	W RANCHO DOMINGUEZ - VICTORIA	6132011021	M-1.5	Restricted heavy manufacturing	M-1.5-IP	Restricted heavy manufacturing	M-1.5 to M-1.5-IP	0.2252
2 Metro Planning Area	W RANCHO DOMINGUEZ - VICTORIA	6132011022	M-1.5	Restricted heavy manufacturing	M-1.5-IP	Restricted heavy manufacturing	M-1.5 to M-1.5-IP	0.4042
2 Metro Planning Area	W RANCHO DOMINGUEZ - VICTORIA	6132012002	M-1.5	Restricted heavy manufacturing	M-1.5-IP	Restricted heavy manufacturing	M-1.5 to M-1.5-IP	0.0528
2 Metro Planning Area	W RANCHO DOMINGUEZ - VICTORIA	6132012004	M-1.5	Restricted heavy manufacturing	M-1.5-IP	Restricted heavy manufacturing	M-1.5 to M-1.5-IP	0.0461
2 Metro Planning Area	W RANCHO DOMINGUEZ - VICTORIA	6132012006	M-1.5	Restricted heavy manufacturing	M-1.5-IP	Restricted heavy manufacturing	M-1.5 to M-1.5-IP	0.0455
2 Metro Planning Area	W RANCHO DOMINGUEZ - VICTORIA	6132012008	M-1.5	Restricted heavy manufacturing	M-1.5-IP	Restricted heavy manufacturing	M-1.5 to M-1.5-IP	0.0456
2 Metro Planning Area	W RANCHO DOMINGUEZ - VICTORIA	6132012010	M-1.5	Restricted heavy manufacturing	M-1.5-IP	Restricted heavy manufacturing	M-1.5 to M-1.5-IP	0.0459
2 Metro Planning Area	W RANCHO DOMINGUEZ - VICTORIA	6132012012	M-1.5	Restricted heavy manufacturing	M-1.5-IP	Restricted heavy manufacturing	M-1.5 to M-1.5-IP	0.0528
2 Metro Planning Area	W RANCHO DOMINGUEZ - VICTORIA	6132012013	M-1.5	Restricted heavy manufacturing	M-1.5-IP	Restricted heavy manufacturing	M-1.5 to M-1.5-IP	0.1808
2 Metro Planning Area	W RANCHO DOMINGUEZ - VICTORIA	6132012014	M-1.5	Restricted heavy manufacturing	M-1.5-IP	Restricted heavy manufacturing	M-1.5 to M-1.5-IP	0.1844
2 Metro Planning Area	W RANCHO DOMINGUEZ - VICTORIA	6132012017	M-1.5	Restricted heavy manufacturing	M-1.5-IP	Restricted heavy manufacturing	M-1.5 to M-1.5-IP	0.1492
2 Metro Planning Area	W RANCHO DOMINGUEZ - VICTORIA	6132012018	M-1.5	Restricted heavy manufacturing	M-1.5-IP	Restricted heavy manufacturing	M-1.5 to M-1.5-IP	0.1492
2 Metro Planning Area	W RANCHO DOMINGUEZ - VICTORIA	6132012019	M-1.5	Restricted heavy manufacturing	M-1.5-IP	Restricted heavy manufacturing	M-1.5 to M-1.5-IP	0.1492
2 Metro Planning Area	W RANCHO DOMINGUEZ - VICTORIA	6132012021	M-1.5	Restricted heavy manufacturing	M-1.5-IP	Restricted heavy manufacturing	M-1.5 to M-1.5-IP	0.1844
2 Metro Planning Area	W RANCHO DOMINGUEZ - VICTORIA	6132012022	M-1.5	Restricted heavy manufacturing	M-1.5-IP	Restricted heavy manufacturing	M-1.5 to M-1.5-IP	0.1808
2 Metro Planning Area	W RANCHO DOMINGUEZ - VICTORIA	6132012031	M-1.5	Restricted heavy manufacturing	M-1.5-IP	Restricted heavy manufacturing	M-1.5 to M-1.5-IP	0.1680
2 Metro Planning Area	W RANCHO DOMINGUEZ - VICTORIA	6132012035	M-1.5	Restricted heavy manufacturing	M-1.5-IP	Restricted heavy manufacturing	M-1.5 to M-1.5-IP	0.0528
2 Metro Planning Area	W RANCHO DOMINGUEZ - VICTORIA	6132012037	M-1.5	Restricted heavy manufacturing	M-1.5-IP	Restricted heavy manufacturing	M-1.5 to M-1.5-IP	0.0459

2 Metro Planning Area	W RANCHO DOMINGUEZ - VICTORIA	6132012039	M-1.5	Restricted heavy manufacturing	M-1.5-IP	Restricted heavy manufacturing	M-1.5 to M-1.5-IP	0.0461
2 Metro Planning Area	W RANCHO DOMINGUEZ - VICTORIA	6132012047	M-1.5	Restricted heavy manufacturing	M-1.5-IP	Restricted heavy manufacturing	M-1.5 to M-1.5-IP	0.1680
2 Metro Planning Area	W RANCHO DOMINGUEZ - VICTORIA	6132012049	M-1.5	Restricted heavy manufacturing	M-1.5-IP	Restricted heavy manufacturing	M-1.5 to M-1.5-IP	0.1447
2 Metro Planning Area	W RANCHO DOMINGUEZ - VICTORIA	6132012050	M-1.5	Restricted heavy manufacturing	M-1.5-IP	Restricted heavy manufacturing	M-1.5 to M-1.5-IP	0.7294
2 Metro Planning Area	W RANCHO DOMINGUEZ - VICTORIA	6132012051	M-1.5	Restricted heavy manufacturing	M-1.5-IP	Restricted heavy manufacturing	M-1.5 to M-1.5-IP	0.7658
2 Metro Planning Area	W RANCHO DOMINGUEZ - VICTORIA	6132012052	M-1.5	Restricted heavy manufacturing	M-1.5-IP	Restricted heavy manufacturing	M-1.5 to M-1.5-IP	0.3174
2 Metro Planning Area	W RANCHO DOMINGUEZ - VICTORIA	6132013003	M-1.5	Restricted heavy manufacturing	M-1.5-IP	Restricted heavy manufacturing	M-1.5 to M-1.5-IP	0.1492
2 Metro Planning Area	W RANCHO DOMINGUEZ - VICTORIA	6132013004	M-1.5	Restricted heavy manufacturing	M-1.5-IP	Restricted heavy manufacturing	M-1.5 to M-1.5-IP	0.1492
2 Metro Planning Area	W RANCHO DOMINGUEZ - VICTORIA	6132013007	M-1.5	Restricted heavy manufacturing	M-1.5-IP	Restricted heavy manufacturing	M-1.5 to M-1.5-IP	0.2066
2 Metro Planning Area	W RANCHO DOMINGUEZ - VICTORIA	6132013008	M-1.5	Restricted heavy manufacturing	M-1.5-IP	Restricted heavy manufacturing	M-1.5 to M-1.5-IP	0.1722
2 Metro Planning Area	W RANCHO DOMINGUEZ - VICTORIA	6132013009	M-1.5	Restricted heavy manufacturing	M-1.5-IP	Restricted heavy manufacturing	M-1.5 to M-1.5-IP	0.1722
2 Metro Planning Area	W RANCHO DOMINGUEZ - VICTORIA	6132013010	M-1.5	Restricted heavy manufacturing	M-1.5-IP	Restricted heavy manufacturing	M-1.5 to M-1.5-IP	0.1721
2 Metro Planning Area	W RANCHO DOMINGUEZ - VICTORIA	6132013013	M-1.5	Restricted heavy manufacturing	M-1.5-IP	Restricted heavy manufacturing	M-1.5 to M-1.5-IP	0.2144
2 Metro Planning Area	W RANCHO DOMINGUEZ - VICTORIA	6132013014	B-1	Buffer strip	M-1.5-IP	Restricted heavy manufacturing	B-1 to M-1.5-IP	0.0114
2 Metro Planning Area	W RANCHO DOMINGUEZ - VICTORIA	6132013014	M-1.5	Restricted heavy manufacturing	M-1.5-IP	Restricted heavy manufacturing	M-1.5 to M-1.5-IP	0.1723
2 Metro Planning Area	W RANCHO DOMINGUEZ - VICTORIA	6132013015	B-1	Buffer strip	M-1.5-IP	Restricted heavy manufacturing	B-1 to M-1.5-IP	0.0107
2 Metro Planning Area	W RANCHO DOMINGUEZ - VICTORIA	6132013015	M-1.5	Restricted heavy manufacturing	M-1.5-IP	Restricted heavy manufacturing	M-1.5 to M-1.5-IP	0.1500
2 Metro Planning Area	W RANCHO DOMINGUEZ - VICTORIA	6132013016	B-1	Buffer strip	M-1.5-IP	Restricted heavy manufacturing	B-1 to M-1.5-IP	0.0105
2 Metro Planning Area	W RANCHO DOMINGUEZ - VICTORIA	6132013016	M-1.5	Restricted heavy manufacturing	M-1.5-IP	Restricted heavy manufacturing	M-1.5 to M-1.5-IP	0.1502
2 Metro Planning Area	W RANCHO DOMINGUEZ - VICTORIA	6132013019	B-1	Buffer strip	M-1.5-IP	Restricted heavy manufacturing	B-1 to M-1.5-IP	0.0101
2 Metro Planning Area	W RANCHO DOMINGUEZ - VICTORIA	6132013019	M-1.5	Restricted heavy manufacturing	M-1.5-IP	Restricted heavy manufacturing	M-1.5 to M-1.5-IP	0.1729
2 Metro Planning Area	W RANCHO DOMINGUEZ - VICTORIA	6132013020	M-1.5	Restricted heavy manufacturing	M-1.5-IP	Restricted heavy manufacturing	M-1.5 to M-1.5-IP	0.2135
2 Metro Planning Area	W RANCHO DOMINGUEZ - VICTORIA	6132013021	M-1.5	Restricted heavy manufacturing	M-1.5-IP	Restricted heavy manufacturing	M-1.5 to M-1.5-IP	0.1722
2 Metro Planning Area	W RANCHO DOMINGUEZ - VICTORIA	6132013022	M-1.5	Restricted heavy manufacturing	M-1.5-IP	Restricted heavy manufacturing	M-1.5 to M-1.5-IP	0.1722
2 Metro Planning Area	W RANCHO DOMINGUEZ - VICTORIA	6132013025	M-1.5	Restricted heavy manufacturing	M-1.5-IP	Restricted heavy manufacturing	M-1.5 to M-1.5-IP	0.1722
2 Metro Planning Area	W RANCHO DOMINGUEZ - VICTORIA	6132013026	M-1.5	Restricted heavy manufacturing	M-1.5-IP	Restricted heavy manufacturing	M-1.5 to M-1.5-IP	0.2066
2 Metro Planning Area	W RANCHO DOMINGUEZ - VICTORIA	6132013027	B-1	Buffer strip	M-1.5-IP	Restricted heavy manufacturing	B-1 to M-1.5-IP	0.0209
2 Metro Planning Area	W RANCHO DOMINGUEZ - VICTORIA	6132013027	M-1.5	Restricted heavy manufacturing	M-1.5-IP	Restricted heavy manufacturing	M-1.5 to M-1.5-IP	0.3006
2 Metro Planning Area	W RANCHO DOMINGUEZ - VICTORIA	6132013028	M-1.5	Restricted heavy manufacturing	M-1.5-IP	Restricted heavy manufacturing	M-1.5 to M-1.5-IP	0.3199
2 Metro Planning Area	W RANCHO DOMINGUEZ - VICTORIA	6132013029	M-1.5	Restricted heavy manufacturing	M-1.5-IP	Restricted heavy manufacturing	M-1.5 to M-1.5-IP	0.3444
2 Metro Planning Area	W RANCHO DOMINGUEZ - VICTORIA	6132013030	M-1.5	Restricted heavy manufacturing	M-1.5-IP	Restricted heavy manufacturing	M-1.5 to M-1.5-IP	0.3187
2 Metro Planning Area	W RANCHO DOMINGUEZ - VICTORIA	6132013032	M-1.5	Restricted heavy manufacturing	M-1.5-IP	Restricted heavy manufacturing	M-1.5 to M-1.5-IP	0.3350
2 Metro Planning Area	W RANCHO DOMINGUEZ - VICTORIA	6132014001	M-1.5	Restricted heavy manufacturing	M-1.5-IP	Restricted heavy manufacturing	M-1.5 to M-1.5-IP	0.1712
2 Metro Planning Area	W RANCHO DOMINGUEZ - VICTORIA	6132014002	M-1.5	Restricted heavy manufacturing	M-1.5-IP	Restricted heavy manufacturing	M-1.5 to M-1.5-IP	0.1501
2 Metro Planning Area	W RANCHO DOMINGUEZ - VICTORIA	6132014003	M-1.5	Restricted heavy manufacturing	M-1.5-IP	Restricted heavy manufacturing	M-1.5 to M-1.5-IP	0.1504
2 Metro Planning Area	W RANCHO DOMINGUEZ - VICTORIA	6132014006	B-1	Buffer strip	M-1.5-IP	Restricted heavy manufacturing	B-1 to M-1.5-IP	0.0199
2 Metro Planning Area	W RANCHO DOMINGUEZ - VICTORIA	6132014006	M-1.5	Restricted heavy manufacturing	M-1.5-IP	Restricted heavy manufacturing	M-1.5 to M-1.5-IP	0.2617
2 Metro Planning Area	W RANCHO DOMINGUEZ - VICTORIA	6132014007	B-1	Buffer strip	M-1.5-IP	Restricted heavy manufacturing	B-1 to M-1.5-IP	0.0114
2 Metro Planning Area	W RANCHO DOMINGUEZ - VICTORIA	6132014007	M-1.5	Restricted heavy manufacturing	M-1.5-IP	Restricted heavy manufacturing	M-1.5 to M-1.5-IP	0.1493
2 Metro Planning Area	W RANCHO DOMINGUEZ - VICTORIA	6132014008	B-1	Buffer strip	M-1.5-IP	Restricted heavy manufacturing	B-1 to M-1.5-IP	0.0114
2 Metro Planning Area	W RANCHO DOMINGUEZ - VICTORIA	6132014008	M-1.5	Restricted heavy manufacturing	M-1.5-IP	Restricted heavy manufacturing	M-1.5 to M-1.5-IP	0.1493
2 Metro Planning Area	W RANCHO DOMINGUEZ - VICTORIA	6132014009	B-1	Buffer strip	M-1.5-IP	Restricted heavy manufacturing	B-1 to M-1.5-IP	0.0113
2 Metro Planning Area	W RANCHO DOMINGUEZ - VICTORIA	6132014009	M-1.5	Restricted heavy manufacturing	M-1.5-IP	Restricted heavy manufacturing	M-1.5 to M-1.5-IP	0.1494
2 Metro Planning Area	W RANCHO DOMINGUEZ - VICTORIA	6132014010	B-1	Buffer strip	M-1.5-IP	Restricted heavy manufacturing	B-1 to M-1.5-IP	0.0113
2 Metro Planning Area	W RANCHO DOMINGUEZ - VICTORIA	6132014010	M-1.5	Restricted heavy manufacturing	M-1.5-IP	Restricted heavy manufacturing	M-1.5 to M-1.5-IP	0.1494
2 Metro Planning Area	W RANCHO DOMINGUEZ - VICTORIA	6132014011	B-1	Buffer strip	M-1.5-IP	Restricted heavy manufacturing	B-1 to M-1.5-IP	0.0129
2 Metro Planning Area	W RANCHO DOMINGUEZ - VICTORIA	6132014011	M-1.5	Restricted heavy manufacturing	M-1.5-IP	Restricted heavy manufacturing	M-1.5 to M-1.5-IP	0.1719
2 Metro Planning Area	W RANCHO DOMINGUEZ - VICTORIA	6132014014	M-1.5	Restricted heavy manufacturing	M-1.5-IP	Restricted heavy manufacturing	M-1.5 to M-1.5-IP	0.1722
2 Metro Planning Area	W RANCHO DOMINGUEZ - VICTORIA	6132014015	M-1.5	Restricted heavy manufacturing	M-1.5-IP	Restricted heavy manufacturing	M-1.5 to M-1.5-IP	0.1722
2 Metro Planning Area	W RANCHO DOMINGUEZ - VICTORIA	6132014016	M-1.5	Restricted heavy manufacturing	M-1.5-IP	Restricted heavy manufacturing	M-1.5 to M-1.5-IP	0.1722
2 Metro Planning Area	W RANCHO DOMINGUEZ - VICTORIA	6132014017	M-1.5	Restricted heavy manufacturing	M-1.5-IP	Restricted heavy manufacturing	M-1.5 to M-1.5-IP	0.1722
2 Metro Planning Area	W RANCHO DOMINGUEZ - VICTORIA	6132014018	M-1.5	Restricted heavy manufacturing	M-1.5-IP	Restricted heavy manufacturing	M-1.5 to M-1.5-IP	0.2061
2 Metro Planning Area	W RANCHO DOMINGUEZ - VICTORIA	6132014019	M-1.5	Restricted heavy manufacturing	M-1.5-IP	Restricted heavy manufacturing	M-1.5 to M-1.5-IP	0.3857
2 Metro Planning Area	W RANCHO DOMINGUEZ - VICTORIA	6132015002	M-1.5	Restricted heavy manufacturing	M-1.5-IP	Restricted heavy manufacturing	M-1.5 to M-1.5-IP	0.0528
2 Metro Planning Area	W RANCHO DOMINGUEZ - VICTORIA	6132015019	M-1.5	Restricted heavy manufacturing	M-1.5-IP	Restricted heavy manufacturing	M-1.5 to M-1.5-IP	0.1492
2 Metro Planning Area	W RANCHO DOMINGUEZ - VICTORIA	6132015021	M-1.5	Restricted heavy manufacturing	M-1.5-IP	Restricted heavy manufacturing	M-1.5 to M-1.5-IP	0.1844
2 Metro Planning Area	W RANCHO DOMINGUEZ - VICTORIA	6132015022	M-1.5	Restricted heavy manufacturing	M-1.5-IP	Restricted heavy manufacturing	M-1.5 to M-1.5-IP	0.1808
2 Metro Planning Area	W RANCHO DOMINGUEZ - VICTORIA	6132015024	M-1.5	Restricted heavy manufacturing	M-1.5-IP	Restricted heavy manufacturing	M-1.5 to M-1.5-IP	0.0527
2 Metro Planning Area	W RANCHO DOMINGUEZ - VICTORIA	6132015032	M-1.5	Restricted heavy manufacturing	M-1.5-IP	Restricted heavy manufacturing	M-1.5 to M-1.5-IP	0.0459
2 Metro Planning Area	W RANCHO DOMINGUEZ - VICTORIA	6132015035	M-1.5	Restricted heavy manufacturing	M-1.5-IP	Restricted heavy manufacturing	M-1.5 to M-1.5-IP	0.1808
2 Metro Planning Area	W RANCHO DOMINGUEZ - VICTORIA	6132015036	M-1.5	Restricted heavy manufacturing	M-1.5-IP	Restricted heavy manufacturing	M-1.5 to M-1.5-IP	0.1835
2 Metro Planning Area	W RANCHO DOMINGUEZ - VICTORIA	6132015037	M-1.5	Restricted heavy manufacturing	M-1.5-IP	Restricted heavy manufacturing	M-1.5 to M-1.5-IP	0.1680
2 Metro Planning Area	W RANCHO DOMINGUEZ - VICTORIA	6132015043	M-1.5	Restricted heavy manufacturing	M-1.5-IP	Restricted heavy manufacturing	M-1.5 to M-1.5-IP	0.1835
2 Metro Planning Area	W RANCHO DOMINGUEZ - VICTORIA	6132015044	M-1.5	Restricted heavy manufacturing	M-1.5-IP	Restricted heavy manufacturing	M-1.5 to M-1.5-IP	0.1808
2 Metro Planning Area	W RANCHO DOMINGUEZ - VICTORIA	6132015045	B-1	Buffer strip	M-1.5-IP	Restricted heavy manufacturing	B-1 to M-1.5-IP	0.0284
2 Metro Planning Area	W RANCHO DOMINGUEZ - VICTORIA	6132015045	M-1.5	Restricted heavy manufacturing	M-1.5-IP	Restricted heavy manufacturing	M-1.5 to M-1.5-IP	0.0979
2 Metro Planning Area	W RANCHO DOMINGUEZ - VICTORIA	6132015049	B-1	Buffer strip	M-1.5-IP	Restricted heavy manufacturing	B-1 to M-1.5-IP	0.0713
2 Metro Planning Area	W RANCHO DOMINGUEZ - VICTORIA	6132015049	M-1.5	Restricted heavy manufacturing	M-1.5-IP	Restricted heavy manufacturing	M-1.5 to M-1.5-IP	0.2475

2 Metro Planning Area	W RANCHO DOMINGUEZ - VICTORIA	6132015050	M-1.5	Restricted heavy manufacturing	M-1.5-IP	Restricted heavy manufacturing	M-1.5 to M-1.5-IP	0.0918
2 Metro Planning Area	W RANCHO DOMINGUEZ - VICTORIA	6132015053	M-1.5	Restricted heavy manufacturing	M-1.5-IP	Restricted heavy manufacturing	M-1.5 to M-1.5-IP	0.0916
2 Metro Planning Area	W RANCHO DOMINGUEZ - VICTORIA	6132015055	M-1.5	Restricted heavy manufacturing	M-1.5-IP	Restricted heavy manufacturing	M-1.5 to M-1.5-IP	0.1435
2 Metro Planning Area	W RANCHO DOMINGUEZ - VICTORIA	6132015056	M-1.5	Restricted heavy manufacturing	M-1.5-IP	Restricted heavy manufacturing	M-1.5 to M-1.5-IP	0.1435
2 Metro Planning Area	W RANCHO DOMINGUEZ - VICTORIA	6132015057	M-1.5	Restricted heavy manufacturing	M-1.5-IP	Restricted heavy manufacturing	M-1.5 to M-1.5-IP	0.1435
2 Metro Planning Area	W RANCHO DOMINGUEZ - VICTORIA	6132015058	M-1.5	Restricted heavy manufacturing	M-1.5-IP	Restricted heavy manufacturing	M-1.5 to M-1.5-IP	0.1435
2 Metro Planning Area	W RANCHO DOMINGUEZ - VICTORIA	6132015059	M-1.5	Restricted heavy manufacturing	M-1.5-IP	Restricted heavy manufacturing	M-1.5 to M-1.5-IP	0.1614
2 Metro Planning Area	W RANCHO DOMINGUEZ - VICTORIA	6132015060	M-1.5	Restricted heavy manufacturing	M-1.5-IP	Restricted heavy manufacturing	M-1.5 to M-1.5-IP	0.0459
2 Metro Planning Area	W RANCHO DOMINGUEZ - VICTORIA	6132015061	M-1.5	Restricted heavy manufacturing	M-1.5-IP	Restricted heavy manufacturing	M-1.5 to M-1.5-IP	0.0528
2 Metro Planning Area	W RANCHO DOMINGUEZ - VICTORIA	6132015062	M-1.5	Restricted heavy manufacturing	M-1.5-IP	Restricted heavy manufacturing	M-1.5 to M-1.5-IP	0.1628
2 Metro Planning Area	W RANCHO DOMINGUEZ - VICTORIA	6132015063	B-1	Buffer strip	B-1-IP	Buffer strip	B-1 to B-1-IP	0.0878
2 Metro Planning Area	W RANCHO DOMINGUEZ - VICTORIA	6132015063	M-1.5	Restricted heavy manufacturing	M-1.5-IP	Restricted heavy manufacturing	M-1.5 to M-1.5-IP	0.4686
2 Metro Planning Area	W RANCHO DOMINGUEZ - VICTORIA	6132016004	B-1	Buffer strip	M-1.5-IP	Restricted heavy manufacturing	B-1 to M-1.5-IP	0.0113
2 Metro Planning Area	W RANCHO DOMINGUEZ - VICTORIA	6132016004	M-1.5	Restricted heavy manufacturing	M-1.5-IP	Restricted heavy manufacturing	M-1.5 to M-1.5-IP	0.1494
2 Metro Planning Area	W RANCHO DOMINGUEZ - VICTORIA	6132016005	B-1	Buffer strip	M-1.5-IP	Restricted heavy manufacturing	B-1 to M-1.5-IP	0.0112
2 Metro Planning Area	W RANCHO DOMINGUEZ - VICTORIA	6132016005	M-1.5	Restricted heavy manufacturing	M-1.5-IP	Restricted heavy manufacturing	M-1.5 to M-1.5-IP	0.1495
2 Metro Planning Area	W RANCHO DOMINGUEZ - VICTORIA	6132016006	B-1	Buffer strip	M-1.5-IP	Restricted heavy manufacturing	B-1 to M-1.5-IP	0.0197
2 Metro Planning Area	W RANCHO DOMINGUEZ - VICTORIA	6132016006	M-1.5	Restricted heavy manufacturing	M-1.5-IP	Restricted heavy manufacturing	M-1.5 to M-1.5-IP	0.2615
2 Metro Planning Area	W RANCHO DOMINGUEZ - VICTORIA	6132016007	B-1	Buffer strip	B-1-IP	Buffer strip	B-1 to B-1-IP	0.1205
2 Metro Planning Area	W RANCHO DOMINGUEZ - VICTORIA	6132016007	M-1.5	Restricted heavy manufacturing	M-1.5-IP	Restricted heavy manufacturing	M-1.5 to M-1.5-IP	0.3183
2 Metro Planning Area	W RANCHO DOMINGUEZ - VICTORIA	6132019020	C-3	Unlimited commercial	R-1	Single-family residence	C-3 to R-1	0.0314
2 Metro Planning Area	W RANCHO DOMINGUEZ - VICTORIA	6132019021	C-3	Unlimited commercial	R-1	Single-family residence	C-3 to R-1	0.0041
2 Metro Planning Area	W RANCHO DOMINGUEZ - VICTORIA	6132019048	C-3	Unlimited commercial	R-1	Single-family residence	C-3 to R-1	0.0491
2 Metro Planning Area	W RANCHO DOMINGUEZ - VICTORIA	6132019049	C-3	Unlimited commercial	R-1	Single-family residence	C-3 to R-1	0.0636
2 Metro Planning Area	W RANCHO DOMINGUEZ - VICTORIA	6132023018	C-1	Restricted business	R-2	Two-family residence	C-1 to R-2	0.3446
2 Metro Planning Area	W RANCHO DOMINGUEZ - VICTORIA	6132024009	C-1	Restricted business	R-2	Two-family residence	C-1 to R-2	0.3262
2 Metro Planning Area	W RANCHO DOMINGUEZ - VICTORIA	6132026022	C-1	Restricted business	R-1	Single-family residence	C-1 to R-1	0.1253
2 Metro Planning Area	W RANCHO DOMINGUEZ - VICTORIA	6132026023	C-1	Restricted business	R-1	Single-family residence	C-1 to R-1	0.1010
2 Metro Planning Area	W RANCHO DOMINGUEZ - VICTORIA	6132026025	C-1	Restricted business	R-1	Single-family residence	C-1 to R-1	0.1010
2 Metro Planning Area	W RANCHO DOMINGUEZ - VICTORIA	6132026027	C-1	Restricted business	R-1	Single-family residence	C-1 to R-1	0.1010
2 Metro Planning Area	W RANCHO DOMINGUEZ - VICTORIA	6132026028	C-1	Restricted business	R-1	Single-family residence	C-1 to R-1	0.1010
2 Metro Planning Area	W RANCHO DOMINGUEZ - VICTORIA	6132026029	C-1	Restricted business	R-1	Single-family residence	C-1 to R-1	0.1010
2 Metro Planning Area	W RANCHO DOMINGUEZ - VICTORIA	6132039001	M-1	Light manufacturing	M-1-IP	Light manufacturing	M-1 to M-1-IP	0.6227
2 Metro Planning Area	W RANCHO DOMINGUEZ - VICTORIA	6132039002	M-1	Light manufacturing	M-1-IP	Light manufacturing	M-1 to M-1-IP	1.1686
2 Metro Planning Area	W RANCHO DOMINGUEZ - VICTORIA	6132039007	M-1	Light manufacturing	M-1-IP	Light manufacturing	M-1 to M-1-IP	0.6255
2 Metro Planning Area	W RANCHO DOMINGUEZ - VICTORIA	6132039009	M-1	Light manufacturing	M-1-IP	Light manufacturing	M-1 to M-1-IP	0.7244
2 Metro Planning Area	W RANCHO DOMINGUEZ - VICTORIA	6132039010	M-1	Light manufacturing	M-1-IP	Light manufacturing	M-1 to M-1-IP	0.6908
2 Metro Planning Area	W RANCHO DOMINGUEZ - VICTORIA	6132039011	M-1	Light manufacturing	M-1-IP	Light manufacturing	M-1 to M-1-IP	0.6907
2 Metro Planning Area	W RANCHO DOMINGUEZ - VICTORIA	6132039012	M-1	Light manufacturing	M-1-IP	Light manufacturing	M-1 to M-1-IP	0.6907
2 Metro Planning Area	W RANCHO DOMINGUEZ - VICTORIA	6132039013	M-1	Light manufacturing	M-1-IP	Light manufacturing	M-1 to M-1-IP	0.6907
2 Metro Planning Area	W RANCHO DOMINGUEZ - VICTORIA	6132039014	M-1	Light manufacturing	M-1-IP	Light manufacturing	M-1 to M-1-IP	0.6907
2 Metro Planning Area	W RANCHO DOMINGUEZ - VICTORIA	6132039015	M-1	Light manufacturing	M-1-IP	Light manufacturing	M-1 to M-1-IP	0.6907
2 Metro Planning Area	W RANCHO DOMINGUEZ - VICTORIA	6132039016	M-1	Light manufacturing	M-1-IP	Light manufacturing	M-1 to M-1-IP	0.6907
2 Metro Planning Area	W RANCHO DOMINGUEZ - VICTORIA	6132039017	M-1	Light manufacturing	M-1-IP	Light manufacturing	M-1 to M-1-IP	0.7153
2 Metro Planning Area	W RANCHO DOMINGUEZ - VICTORIA	6132039021	M-1	Light manufacturing	M-1-IP	Light manufacturing	M-1 to M-1-IP	1.2501
2 Metro Planning Area	W RANCHO DOMINGUEZ - VICTORIA	6132039023	M-1	Light manufacturing	M-1-IP	Light manufacturing	M-1 to M-1-IP	0.3559
2 Metro Planning Area	W RANCHO DOMINGUEZ - VICTORIA	6132039024	M-1	Light manufacturing	M-1-IP	Light manufacturing	M-1 to M-1-IP	0.1611
2 Metro Planning Area	W RANCHO DOMINGUEZ - VICTORIA	6132039025	M-1	Light manufacturing	M-1-IP	Light manufacturing	M-1 to M-1-IP	0.6122
2 Metro Planning Area	W RANCHO DOMINGUEZ - VICTORIA	6132039026	M-1	Light manufacturing	M-1-IP	Light manufacturing	M-1 to M-1-IP	1.4377
2 Metro Planning Area	W RANCHO DOMINGUEZ - VICTORIA	6132040003	M-1	Light manufacturing	M-1-IP	Light manufacturing	M-1 to M-1-IP	0.6907
2 Metro Planning Area	W RANCHO DOMINGUEZ - VICTORIA	6132040004	M-1	Light manufacturing	M-1-IP	Light manufacturing	M-1 to M-1-IP	0.6907
2 Metro Planning Area	W RANCHO DOMINGUEZ - VICTORIA	6132040005	M-1	Light manufacturing	M-1-IP	Light manufacturing	M-1 to M-1-IP	0.6907
2 Metro Planning Area	W RANCHO DOMINGUEZ - VICTORIA	6132040006	M-1	Light manufacturing	M-1-IP	Light manufacturing	M-1 to M-1-IP	0.6907
2 Metro Planning Area	W RANCHO DOMINGUEZ - VICTORIA	6132040007	M-1	Light manufacturing	M-1-IP	Light manufacturing	M-1 to M-1-IP	0.6907
2 Metro Planning Area	W RANCHO DOMINGUEZ - VICTORIA	6132040008	M-1	Light manufacturing	M-1-IP	Light manufacturing	M-1 to M-1-IP	0.6907
2 Metro Planning Area	W RANCHO DOMINGUEZ - VICTORIA	6132040009	M-1	Light manufacturing	M-1-IP	Light manufacturing	M-1 to M-1-IP	0.7145
2 Metro Planning Area	W RANCHO DOMINGUEZ - VICTORIA	6132040012	B-1	Buffer strip	M-1-IP	Light manufacturing	B-1 to M-1-IP	0.0263
2 Metro Planning Area	W RANCHO DOMINGUEZ - VICTORIA	6132040012	M-1	Light manufacturing	M-1-IP	Light manufacturing	M-1 to M-1-IP	0.6644
2 Metro Planning Area	W RANCHO DOMINGUEZ - VICTORIA	6132040013	B-1	Buffer strip	M-1-IP	Light manufacturing	B-1 to M-1-IP	0.0259
2 Metro Planning Area	W RANCHO DOMINGUEZ - VICTORIA	6132040013	M-1	Light manufacturing	M-1-IP	Light manufacturing	M-1 to M-1-IP	0.6649
2 Metro Planning Area	W RANCHO DOMINGUEZ - VICTORIA	6132040014	B-1	Buffer strip	M-1-IP	Light manufacturing	B-1 to M-1-IP	0.0261
2 Metro Planning Area	W RANCHO DOMINGUEZ - VICTORIA	6132040014	M-1	Light manufacturing	M-1-IP	Light manufacturing	M-1 to M-1-IP	0.6646
2 Metro Planning Area	W RANCHO DOMINGUEZ - VICTORIA	6132040015	B-1	Buffer strip	M-1-IP	Light manufacturing	B-1 to M-1-IP	0.0263
2 Metro Planning Area	W RANCHO DOMINGUEZ - VICTORIA	6132040015	M-1	Light manufacturing	M-1-IP	Light manufacturing	M-1 to M-1-IP	0.6644
2 Metro Planning Area	W RANCHO DOMINGUEZ - VICTORIA	6132040018	B-1	Buffer strip	M-1-IP	Light manufacturing	B-1 to M-1-IP	0.0261
2 Metro Planning Area	W RANCHO DOMINGUEZ - VICTORIA	6132040018	M-1	Light manufacturing	M-1-IP	Light manufacturing	M-1 to M-1-IP	0.7096
2 Metro Planning Area	W RANCHO DOMINGUEZ - VICTORIA	6132040021	M-1	Light manufacturing	M-1-IP	Light manufacturing	M-1 to M-1-IP	1.4169
2 Metro Planning Area	W RANCHO DOMINGUEZ - VICTORIA	6132040022	B-1	Buffer strip	M-1-IP	Light manufacturing	B-1 to M-1-IP	0.0265

2 Metro Planning Area	W RANCHO DOMINGUEZ - VICTORIA	6132040022	M-1	Light manufacturing	M-1-IP	Light manufacturing	M-1 to M-1-IP	0.6642
2 Metro Planning Area	W RANCHO DOMINGUEZ - VICTORIA	6132040023	B-1	Buffer strip	M-1-IP	Light manufacturing	B-1 to M-1-IP	0.0267
2 Metro Planning Area	W RANCHO DOMINGUEZ - VICTORIA	6132040023	M-1	Light manufacturing	M-1-IP	Light manufacturing	M-1 to M-1-IP	0.6641
2 Metro Planning Area	W RANCHO DOMINGUEZ - VICTORIA	6132040024	B-1	Buffer strip	M-1-IP	Light manufacturing	B-1 to M-1-IP	0.0509
2 Metro Planning Area	W RANCHO DOMINGUEZ - VICTORIA	6132040024	M-1	Light manufacturing	M-1-IP	Light manufacturing	M-1 to M-1-IP	1.3453
2 Metro Planning Area	W RANCHO DOMINGUEZ - VICTORIA	6132041002	B-1	Buffer strip	M-1-IP	Light manufacturing	B-1 to M-1-IP	0.0425
2 Metro Planning Area	W RANCHO DOMINGUEZ - VICTORIA	6132041002	M-1	Light manufacturing	M-1-IP	Light manufacturing	M-1 to M-1-IP	0.8694
2 Metro Planning Area	W RANCHO DOMINGUEZ - VICTORIA	6132041003	M-1	Light manufacturing	M-1-IP	Light manufacturing	M-1 to M-1-IP	0.4362
2 Metro Planning Area	W RANCHO DOMINGUEZ - VICTORIA	6132041004	M-1	Light manufacturing	M-1-IP	Light manufacturing	M-1 to M-1-IP	0.4362
2 Metro Planning Area	W RANCHO DOMINGUEZ - VICTORIA	6132041005	M-1	Light manufacturing	M-1-IP	Light manufacturing	M-1 to M-1-IP	0.4360
2 Metro Planning Area	W RANCHO DOMINGUEZ - VICTORIA	6132041006	M-1	Light manufacturing	M-1-IP	Light manufacturing	M-1 to M-1-IP	0.4711
2 Metro Planning Area	W RANCHO DOMINGUEZ - VICTORIA	6132041007	M-1	Light manufacturing	M-1-IP	Light manufacturing	M-1 to M-1-IP	0.4897
2 Metro Planning Area	W RANCHO DOMINGUEZ - VICTORIA	6132041010	M-1	Light manufacturing	M-1-IP	Light manufacturing	M-1 to M-1-IP	0.4365
2 Metro Planning Area	W RANCHO DOMINGUEZ - VICTORIA	6132041011	M-1	Light manufacturing	M-1-IP	Light manufacturing	M-1 to M-1-IP	0.4362
2 Metro Planning Area	W RANCHO DOMINGUEZ - VICTORIA	6132041012	M-1	Light manufacturing	M-1-IP	Light manufacturing	M-1 to M-1-IP	0.4346
2 Metro Planning Area	W RANCHO DOMINGUEZ - VICTORIA	6132041013	M-1	Light manufacturing	M-1-IP	Light manufacturing	M-1 to M-1-IP	0.8727
2 Metro Planning Area	W RANCHO DOMINGUEZ - VICTORIA	6132041019	M-1.5	Restricted heavy manufacturing	M-1.5-IP	Restricted heavy manufacturing	M-1.5 to M-1.5-IP	0.9881
2 Metro Planning Area	W RANCHO DOMINGUEZ - VICTORIA	6132041021	M-1.5	Restricted heavy manufacturing	M-1.5-IP	Restricted heavy manufacturing	M-1.5 to M-1.5-IP	1.0115
2 Metro Planning Area	W RANCHO DOMINGUEZ - VICTORIA	6132041022	M-1.5	Restricted heavy manufacturing	M-1.5-IP	Restricted heavy manufacturing	M-1.5 to M-1.5-IP	1.6137
2 Metro Planning Area	W RANCHO DOMINGUEZ - VICTORIA	6132041023	M-1.5	Restricted heavy manufacturing	M-1.5-IP	Restricted heavy manufacturing	M-1.5 to M-1.5-IP	1.5727
2 Metro Planning Area	W RANCHO DOMINGUEZ - VICTORIA	6132041028	M-1.5	Restricted heavy manufacturing	M-1.5-IP	Restricted heavy manufacturing	M-1.5 to M-1.5-IP	1.8125
2 Metro Planning Area	W RANCHO DOMINGUEZ - VICTORIA	6132041029	M-1.5	Restricted heavy manufacturing	M-1.5-IP	Restricted heavy manufacturing	M-1.5 to M-1.5-IP	1.1336
2 Metro Planning Area	W RANCHO DOMINGUEZ - VICTORIA	6132041030	M-1.5	Restricted heavy manufacturing	M-1.5-IP	Restricted heavy manufacturing	M-1.5 to M-1.5-IP	0.8332
2 Metro Planning Area	W RANCHO DOMINGUEZ - VICTORIA	6132041031	M-1.5	Restricted heavy manufacturing	M-1.5-IP	Restricted heavy manufacturing	M-1.5 to M-1.5-IP	0.9057
2 Metro Planning Area	W RANCHO DOMINGUEZ - VICTORIA	6132041032	M-1.5	Restricted heavy manufacturing	M-1.5-IP	Restricted heavy manufacturing	M-1.5 to M-1.5-IP	1.0399
2 Metro Planning Area	W RANCHO DOMINGUEZ - VICTORIA	6132041033	M-1.5	Restricted heavy manufacturing	M-1.5-IP	Restricted heavy manufacturing	M-1.5 to M-1.5-IP	0.8719
2 Metro Planning Area	W RANCHO DOMINGUEZ - VICTORIA	6132041034	M-1.5	Restricted heavy manufacturing	M-1.5-IP	Restricted heavy manufacturing	M-1.5 to M-1.5-IP	0.7558
2 Metro Planning Area	W RANCHO DOMINGUEZ - VICTORIA	6132041035	M-1.5	Restricted heavy manufacturing	M-1.5-IP	Restricted heavy manufacturing	M-1.5 to M-1.5-IP	0.9979
2 Metro Planning Area	W RANCHO DOMINGUEZ - VICTORIA	6132041036	M-1.5	Restricted heavy manufacturing	M-1.5-IP	Restricted heavy manufacturing	M-1.5 to M-1.5-IP	2.4725
2 Metro Planning Area	W RANCHO DOMINGUEZ - VICTORIA	6132041037	M-1.5	Restricted heavy manufacturing	M-1.5-IP	Restricted heavy manufacturing	M-1.5 to M-1.5-IP	0.1811
2 Metro Planning Area	W RANCHO DOMINGUEZ - VICTORIA	6132041038	B-1	Buffer strip	M-1.5	Restricted heavy manufacturing	B-1 to M-1.5	0.0523
2 Metro Planning Area	W RANCHO DOMINGUEZ - VICTORIA	6132041038	M-1.5	Restricted heavy manufacturing	M-1.5-IP	Restricted heavy manufacturing	M-1.5 to M-1.5-IP	1.4569
2 Metro Planning Area	W RANCHO DOMINGUEZ - VICTORIA	6132041039	M-1.5	Restricted heavy manufacturing	M-1.5-IP	Restricted heavy manufacturing	M-1.5 to M-1.5-IP	0.1398
2 Metro Planning Area	W RANCHO DOMINGUEZ - VICTORIA	6132041040	B-1	Buffer strip	M-1.5	Restricted heavy manufacturing	B-1 to M-1.5	0.0443
2 Metro Planning Area	W RANCHO DOMINGUEZ - VICTORIA	6132041040	M-1.5	Restricted heavy manufacturing	M-1.5-IP	Restricted heavy manufacturing	M-1.5 to M-1.5-IP	1.1500
2 Metro Planning Area	W RANCHO DOMINGUEZ - VICTORIA	6132041045	B-1	Buffer strip	B-1-IP	Buffer strip	B-1 to B-1-IP	0.0621
2 Metro Planning Area	W RANCHO DOMINGUEZ - VICTORIA	6132041045	M-1.5	Restricted heavy manufacturing	M-1.5-IP	Restricted heavy manufacturing	M-1.5 to M-1.5-IP	2.0498
2 Metro Planning Area	W RANCHO DOMINGUEZ - VICTORIA	6132041048	M-1.5	Restricted heavy manufacturing	M-1.5-IP	Restricted heavy manufacturing	M-1.5 to M-1.5-IP	0.8959
2 Metro Planning Area	W RANCHO DOMINGUEZ - VICTORIA	6132041049	M-1.5	Restricted heavy manufacturing	M-1.5-IP	Restricted heavy manufacturing	M-1.5 to M-1.5-IP	0.9162
2 Metro Planning Area	W RANCHO DOMINGUEZ - VICTORIA	6132041050	M-1.5	Restricted heavy manufacturing	M-1.5-IP	Restricted heavy manufacturing	M-1.5 to M-1.5-IP	0.5779
2 Metro Planning Area	W RANCHO DOMINGUEZ - VICTORIA	6132041051	M-1.5	Restricted heavy manufacturing	M-1.5-IP	Restricted heavy manufacturing	M-1.5 to M-1.5-IP	0.5931
2 Metro Planning Area	W RANCHO DOMINGUEZ - VICTORIA	6132041052	M-1.5	Restricted heavy manufacturing	M-1.5-IP	Restricted heavy manufacturing	M-1.5 to M-1.5-IP	0.5545
2 Metro Planning Area	W RANCHO DOMINGUEZ - VICTORIA	6132041053	M-1.5	Restricted heavy manufacturing	M-1.5-IP	Restricted heavy manufacturing	M-1.5 to M-1.5-IP	0.5374
2 Metro Planning Area	W RANCHO DOMINGUEZ - VICTORIA	6132041054	B-1	Buffer strip	M-1.5-IP	Restricted heavy manufacturing	B-1 to M-1.5-IP	0.1291
2 Metro Planning Area	W RANCHO DOMINGUEZ - VICTORIA	6132041054	M-1.5	Restricted heavy manufacturing	M-1.5-IP	Restricted heavy manufacturing	M-1.5 to M-1.5-IP	3.3716
2 Metro Planning Area	W RANCHO DOMINGUEZ - VICTORIA	6132041055	B-1	Buffer strip	B-1-IP	Buffer strip	B-1 to B-1-IP	0.0183
2 Metro Planning Area	W RANCHO DOMINGUEZ - VICTORIA	6132041055	M-1.5	Restricted heavy manufacturing	M-1.5-IP	Restricted heavy manufacturing	M-1.5 to M-1.5-IP	1.0134
2 Metro Planning Area	W RANCHO DOMINGUEZ - VICTORIA	6132041057	M-1.5	Restricted heavy manufacturing	M-1.5-IP	Restricted heavy manufacturing	M-1.5 to M-1.5-IP	2.6765
2 Metro Planning Area	W RANCHO DOMINGUEZ - VICTORIA	6132042017	B-1	Buffer strip	B-1-IP	Buffer strip	B-1 to B-1-IP	0.0710
2 Metro Planning Area	W RANCHO DOMINGUEZ - VICTORIA	6132042017	M-1.5	Restricted heavy manufacturing	M-1.5-IP	Restricted heavy manufacturing	M-1.5 to M-1.5-IP	1.1128
2 Metro Planning Area	W RANCHO DOMINGUEZ - VICTORIA	6132042022	M-2-DP	Heavy manufacturing	M-2-DP-IP	Heavy manufacturing	M-2-DP to M-2-DP-IP	2.3946
2 Metro Planning Area	W RANCHO DOMINGUEZ - VICTORIA	6132042023	M-2-DP	Heavy manufacturing	M-2-DP-IP	Heavy manufacturing	M-2-DP to M-2-DP-IP	5.1537
2 Metro Planning Area	W RANCHO DOMINGUEZ - VICTORIA	6132042024	M-2-DP	Heavy manufacturing	M-2-DP-IP	Heavy manufacturing	M-2-DP to M-2-DP-IP	4.2209
2 Metro Planning Area	W RANCHO DOMINGUEZ - VICTORIA	6132042031	M-1.5	Restricted heavy manufacturing	M-1.5-IP	Restricted heavy manufacturing	M-1.5 to M-1.5-IP	1.6041
2 Metro Planning Area	W RANCHO DOMINGUEZ - VICTORIA	6132042032	B-1	Buffer strip	B-1-IP	Buffer strip	B-1 to B-1-IP	0.0447
2 Metro Planning Area	W RANCHO DOMINGUEZ - VICTORIA	6132042032	M-1.5	Restricted heavy manufacturing	M-1.5-IP	Restricted heavy manufacturing	M-1.5 to M-1.5-IP	1.6612
2 Metro Planning Area	W RANCHO DOMINGUEZ - VICTORIA	6132042038	B-1	Buffer strip	B-1-IP	Buffer strip	B-1 to B-1-IP	0.0420
2 Metro Planning Area	W RANCHO DOMINGUEZ - VICTORIA	6132042038	M-1.5	Restricted heavy manufacturing	M-1.5-IP	Restricted heavy manufacturing	M-1.5 to M-1.5-IP	0.8284
2 Metro Planning Area	W RANCHO DOMINGUEZ - VICTORIA	6132042040	M-1.5	Restricted heavy manufacturing	M-1.5-IP	Restricted heavy manufacturing	M-1.5 to M-1.5-IP	2.2271
2 Metro Planning Area	W RANCHO DOMINGUEZ - VICTORIA	6132042041	M-1.5	Restricted heavy manufacturing	M-1.5-IP	Restricted heavy manufacturing	M-1.5 to M-1.5-IP	1.1023
2 Metro Planning Area	W RANCHO DOMINGUEZ - VICTORIA	6132042042	B-1	Buffer strip	B-1-IP	Buffer strip	B-1 to B-1-IP	0.0693
2 Metro Planning Area	W RANCHO DOMINGUEZ - VICTORIA	6132042042	M-1.5	Restricted heavy manufacturing	M-1.5-IP	Restricted heavy manufacturing	M-1.5 to M-1.5-IP	2.0896
2 Metro Planning Area	W RANCHO DOMINGUEZ - VICTORIA	6132042045	B-1	Buffer strip	B-1-IP	Buffer strip	B-1 to B-1-IP	0.0687
2 Metro Planning Area	W RANCHO DOMINGUEZ - VICTORIA	6132042045	M-1.5	Restricted heavy manufacturing	M-1.5-IP	Restricted heavy manufacturing	M-1.5 to M-1.5-IP	1.3544
2 Metro Planning Area	W RANCHO DOMINGUEZ - VICTORIA	6132042046	M-1.5	Restricted heavy manufacturing	M-1.5-IP	Restricted heavy manufacturing	M-1.5 to M-1.5-IP	0.9948
2 Metro Planning Area	W RANCHO DOMINGUEZ - VICTORIA	6132042047	M-1.5	Restricted heavy manufacturing	M-1.5-IP	Restricted heavy manufacturing	M-1.5 to M-1.5-IP	0.9696
2 Metro Planning Area	W RANCHO DOMINGUEZ - VICTORIA	6132042048	M-1.5	Restricted heavy manufacturing	M-1.5-IP	Restricted heavy manufacturing	M-1.5 to M-1.5-IP	1.2761
2 Metro Planning Area	W RANCHO DOMINGUEZ - VICTORIA	6132042049	M-1.5	Restricted heavy manufacturing	M-1.5-IP	Restricted heavy manufacturing	M-1.5 to M-1.5-IP	1.2760

2 Metro Planning Area	W RANCHO DOMINGUEZ - VICTORIA	6132043024	M-1.5	Restricted heavy manufacturing	M-1.5-IP	Restricted heavy manufacturing	M-1.5 to M-1.5-IP	11.0095
2 Metro Planning Area	W RANCHO DOMINGUEZ - VICTORIA	6132043047	B-1	Buffer strip	B-1-IP	Buffer strip	B-1 to B-1-IP	0.0542
2 Metro Planning Area	W RANCHO DOMINGUEZ - VICTORIA	6132043047	M-1.5	Restricted heavy manufacturing	M-1.5-IP	Restricted heavy manufacturing	M-1.5 to M-1.5-IP	1.6626
2 Metro Planning Area	W RANCHO DOMINGUEZ - VICTORIA	6132043051	M-1.5	Restricted heavy manufacturing	M-1.5-IP	Restricted heavy manufacturing	M-1.5 to M-1.5-IP	0.8676
2 Metro Planning Area	W RANCHO DOMINGUEZ - VICTORIA	6132043058	M-1.5	Restricted heavy manufacturing	M-1.5-IP	Restricted heavy manufacturing	M-1.5 to M-1.5-IP	1.0410
2 Metro Planning Area	W RANCHO DOMINGUEZ - VICTORIA	6132043059	B-1	Buffer strip	M-1.5-IP	Restricted heavy manufacturing	B-1 to M-1.5-IP	0.0518
2 Metro Planning Area	W RANCHO DOMINGUEZ - VICTORIA	6132043059	M-1.5	Restricted heavy manufacturing	M-1.5-IP	Restricted heavy manufacturing	M-1.5 to M-1.5-IP	1.6009
2 Metro Planning Area	W RANCHO DOMINGUEZ - VICTORIA	6132043066	M-1.5	Restricted heavy manufacturing	M-1.5-IP	Restricted heavy manufacturing	M-1.5 to M-1.5-IP	0.9503
2 Metro Planning Area	W RANCHO DOMINGUEZ - VICTORIA	6132043067	M-1.5	Restricted heavy manufacturing	M-1.5-IP	Restricted heavy manufacturing	M-1.5 to M-1.5-IP	1.0069
2 Metro Planning Area	W RANCHO DOMINGUEZ - VICTORIA	6132043068	M-1.5	Restricted heavy manufacturing	M-1.5-IP	Restricted heavy manufacturing	M-1.5 to M-1.5-IP	1.0505
2 Metro Planning Area	W RANCHO DOMINGUEZ - VICTORIA	6132043070	B-1	Buffer strip	B-1-IP	Buffer strip	B-1 to B-1-IP	0.1433
2 Metro Planning Area	W RANCHO DOMINGUEZ - VICTORIA	6132043070	M-1.5	Restricted heavy manufacturing	M-1.5-IP	Restricted heavy manufacturing	M-1.5 to M-1.5-IP	2.1885
2 Metro Planning Area	W RANCHO DOMINGUEZ - VICTORIA	6132043072	B-1	Buffer strip	M-1.5-IP	Restricted heavy manufacturing	B-1 to M-1.5-IP	0.0330
2 Metro Planning Area	W RANCHO DOMINGUEZ - VICTORIA	6132043072	M-1.5	Restricted heavy manufacturing	M-1.5-IP	Restricted heavy manufacturing	M-1.5 to M-1.5-IP	0.9975
2 Metro Planning Area	W RANCHO DOMINGUEZ - VICTORIA	6132043073	B-1	Buffer strip	M-1.5-IP	Restricted heavy manufacturing	B-1 to M-1.5-IP	0.1125
2 Metro Planning Area	W RANCHO DOMINGUEZ - VICTORIA	6132043073	M-1.5	Restricted heavy manufacturing	M-1.5-IP	Restricted heavy manufacturing	M-1.5 to M-1.5-IP	1.2713
2 Metro Planning Area	W RANCHO DOMINGUEZ - VICTORIA	6132043074	B-1	Buffer strip	M-1.5-IP	Restricted heavy manufacturing	B-1 to M-1.5-IP	0.0949
2 Metro Planning Area	W RANCHO DOMINGUEZ - VICTORIA	6132043074	M-1.5	Restricted heavy manufacturing	M-1.5-IP	Restricted heavy manufacturing	M-1.5 to M-1.5-IP	3.1557
2 Metro Planning Area	W RANCHO DOMINGUEZ - VICTORIA	6132043077	B-1	Buffer strip	B-1-IP	Buffer strip	B-1 to B-1-IP	0.0336
2 Metro Planning Area	W RANCHO DOMINGUEZ - VICTORIA	6132043077	M-1.5	Restricted heavy manufacturing	M-1.5-IP	Restricted heavy manufacturing	M-1.5 to M-1.5-IP	0.9955
2 Metro Planning Area	W RANCHO DOMINGUEZ - VICTORIA	6132043078	B-1	Buffer strip	B-1-IP	Buffer strip	B-1 to B-1-IP	0.0329
2 Metro Planning Area	W RANCHO DOMINGUEZ - VICTORIA	6132043078	M-1.5	Restricted heavy manufacturing	M-1.5-IP	Restricted heavy manufacturing	M-1.5 to M-1.5-IP	0.6956
2 Metro Planning Area	W RANCHO DOMINGUEZ - VICTORIA	6132043079	B-1	Buffer strip	B-1-IP	Buffer strip	B-1 to B-1-IP	0.0387
2 Metro Planning Area	W RANCHO DOMINGUEZ - VICTORIA	6132043079	M-1.5	Restricted heavy manufacturing	M-1.5-IP	Restricted heavy manufacturing	M-1.5 to M-1.5-IP	0.5399
2 Metro Planning Area	W RANCHO DOMINGUEZ - VICTORIA	6132043080	M-1.5	Restricted heavy manufacturing	M-1.5-IP	Restricted heavy manufacturing	M-1.5 to M-1.5-IP	2.6179
2 Metro Planning Area	W RANCHO DOMINGUEZ - VICTORIA	6132043081	B-1	Buffer strip	M-1.5-IP	Restricted heavy manufacturing	B-1 to M-1.5-IP	0.0869
2 Metro Planning Area	W RANCHO DOMINGUEZ - VICTORIA	6132043081	M-1.5	Restricted heavy manufacturing	M-1.5-IP	Restricted heavy manufacturing	M-1.5 to M-1.5-IP	4.0031
2 Metro Planning Area	W RANCHO DOMINGUEZ - VICTORIA	6132043082	M-1.5	Restricted heavy manufacturing	M-1.5-IP	Restricted heavy manufacturing	M-1.5 to M-1.5-IP	1.3025
2 Metro Planning Area	W RANCHO DOMINGUEZ - VICTORIA	6132043083	M-1.5	Restricted heavy manufacturing	M-1.5-IP	Restricted heavy manufacturing	M-1.5 to M-1.5-IP	0.9776
2 Metro Planning Area	W RANCHO DOMINGUEZ - VICTORIA	6132043084	M-1.5	Restricted heavy manufacturing	M-1.5-IP	Restricted heavy manufacturing	M-1.5 to M-1.5-IP	1.5716
2 Metro Planning Area	W RANCHO DOMINGUEZ - VICTORIA	6132044007	M-2	Heavy manufacturing	M-2-IP	Heavy manufacturing	M-2 to M-2-IP	0.5790
2 Metro Planning Area	W RANCHO DOMINGUEZ - VICTORIA	6132044009	M-2	Heavy manufacturing	M-2-IP	Heavy manufacturing	M-2 to M-2-IP	1.3775
2 Metro Planning Area	W RANCHO DOMINGUEZ - VICTORIA	6132044011	M-2	Heavy manufacturing	M-2-IP	Heavy manufacturing	M-2 to M-2-IP	0.1710
2 Metro Planning Area	W RANCHO DOMINGUEZ - VICTORIA	6132044023	M-2	Heavy manufacturing	M-2-IP	Heavy manufacturing	M-2 to M-2-IP	0.1148
2 Metro Planning Area	W RANCHO DOMINGUEZ - VICTORIA	6132044024	M-2	Heavy manufacturing	M-2-IP	Heavy manufacturing	M-2 to M-2-IP	0.6593
2 Metro Planning Area	W RANCHO DOMINGUEZ - VICTORIA	6132044025	M-2	Heavy manufacturing	M-2-IP	Heavy manufacturing	M-2 to M-2-IP	0.9377
2 Metro Planning Area	W RANCHO DOMINGUEZ - VICTORIA	6132044026	M-2	Heavy manufacturing	M-2-IP	Heavy manufacturing	M-2 to M-2-IP	1.8192
2 Metro Planning Area	W RANCHO DOMINGUEZ - VICTORIA	6132044027	M-2	Heavy manufacturing	M-2-IP	Heavy manufacturing	M-2 to M-2-IP	2.6910
2 Metro Planning Area	W RANCHO DOMINGUEZ - VICTORIA	6132044030	M-2	Heavy manufacturing	M-2-IP	Heavy manufacturing	M-2 to M-2-IP	2.9137
2 Metro Planning Area	W RANCHO DOMINGUEZ - VICTORIA	6132044031	M-2	Heavy manufacturing	M-2-IP	Heavy manufacturing	M-2 to M-2-IP	5.3149
2 Metro Planning Area	W RANCHO DOMINGUEZ - VICTORIA	6132044032	M-2	Heavy manufacturing	M-2-IP	Heavy manufacturing	M-2 to M-2-IP	4.9936
2 Metro Planning Area	W RANCHO DOMINGUEZ - VICTORIA	6132044033	M-2	Heavy manufacturing	M-2-IP	Heavy manufacturing	M-2 to M-2-IP	3.5621
2 Metro Planning Area	W RANCHO DOMINGUEZ - VICTORIA	6134018037	C-3	Unlimited commercial	M-1-IP	Light manufacturing	C-3 to M-1-IP	0.8804
2 Metro Planning Area	W RANCHO DOMINGUEZ - VICTORIA	6134018038	C-3	Unlimited commercial	M-1-IP	Light manufacturing	C-3 to M-1-IP	0.5046
2 Metro Planning Area	W RANCHO DOMINGUEZ - VICTORIA	6134018039	B-1	Buffer strip	M-1-IP	Light manufacturing	B-1 to M-1-IP	0.1216
2 Metro Planning Area	W RANCHO DOMINGUEZ - VICTORIA	6134018039	M-1	Light manufacturing	M-1-IP	Light manufacturing	M-1 to M-1-IP	0.4016
2 Metro Planning Area	W RANCHO DOMINGUEZ - VICTORIA	6134018052	M-1	Light manufacturing	M-1-IP	Light manufacturing	M-1 to M-1-IP	0.0947
2 Metro Planning Area	W RANCHO DOMINGUEZ - VICTORIA	6134018053	B-1	Buffer strip	B-1-IP	Buffer strip	B-1 to B-1-IP	0.1603
2 Metro Planning Area	W RANCHO DOMINGUEZ - VICTORIA	6134018053	M-1	Light manufacturing	M-1-IP	Light manufacturing	M-1 to M-1-IP	0.9602
2 Metro Planning Area	W RANCHO DOMINGUEZ - VICTORIA	6134018054	M-1	Light manufacturing	M-1-IP	Light manufacturing	M-1 to M-1-IP	0.8420
2 Metro Planning Area	W RANCHO DOMINGUEZ - VICTORIA	6134018055	B-1	Buffer strip	B-1-IP	Buffer strip	B-1 to B-1-IP	0.2298
2 Metro Planning Area	W RANCHO DOMINGUEZ - VICTORIA	6134018055	M-1	Light manufacturing	M-1-IP	Light manufacturing	M-1 to M-1-IP	1.0664
2 Metro Planning Area	W RANCHO DOMINGUEZ - VICTORIA	6134018056	B-1	Buffer strip	M-1	Light manufacturing	B-1 to M-1	0.0722
2 Metro Planning Area	W RANCHO DOMINGUEZ - VICTORIA	6134018056	M-1	Light manufacturing	M-1-IP	Light manufacturing	M-1 to M-1-IP	0.3208
2 Metro Planning Area	W RANCHO DOMINGUEZ - VICTORIA	6134018057	M-1	Light manufacturing	M-1-IP	Light manufacturing	M-1 to M-1-IP	0.2333
2 Metro Planning Area	W RANCHO DOMINGUEZ - VICTORIA	6134018058	B-1	Buffer strip	M-1	Light manufacturing	B-1 to M-1	0.1154
2 Metro Planning Area	W RANCHO DOMINGUEZ - VICTORIA	6134018058	M-1	Light manufacturing	M-1-IP	Light manufacturing	M-1 to M-1-IP	0.5200
2 Metro Planning Area	W RANCHO DOMINGUEZ - VICTORIA	6134018059	M-1	Light manufacturing	M-1-IP	Light manufacturing	M-1 to M-1-IP	0.3195
2 Metro Planning Area	W RANCHO DOMINGUEZ - VICTORIA	6134018060	B-1	Buffer strip	M-1	Light manufacturing	B-1 to M-1	0.0784
2 Metro Planning Area	W RANCHO DOMINGUEZ - VICTORIA	6134018060	M-1	Light manufacturing	M-1-IP	Light manufacturing	M-1 to M-1-IP	0.3522
2 Metro Planning Area	W RANCHO DOMINGUEZ - VICTORIA	6134018061	M-1	Light manufacturing	M-1-IP	Light manufacturing	M-1 to M-1-IP	0.2124
2 Metro Planning Area	W RANCHO DOMINGUEZ - VICTORIA	6134018062	B-1-DP	Buffer strip	B-1-DP-IP	Buffer strip	B-1-DP to B-1-DP-IP	0.6157
2 Metro Planning Area	W RANCHO DOMINGUEZ - VICTORIA	6134018062	M-1	Light manufacturing	M-1-IP	Light manufacturing	M-1 to M-1-IP	0.2801
2 Metro Planning Area	W RANCHO DOMINGUEZ - VICTORIA	6134018063	M-1	Light manufacturing	M-1-IP	Light manufacturing	M-1 to M-1-IP	0.9416
2 Metro Planning Area	W RANCHO DOMINGUEZ - VICTORIA	6134018064	B-1-DP	Buffer strip	B-1-DP-IP	Buffer strip	B-1-DP to B-1-DP-IP	0.8336
2 Metro Planning Area	W RANCHO DOMINGUEZ - VICTORIA	6134018064	M-1	Light manufacturing	M-1-IP	Light manufacturing	M-1 to M-1-IP	1.4371
2 Metro Planning Area	W RANCHO DOMINGUEZ - VICTORIA	6134018065	B-1	Buffer strip	B-1-IP	Buffer strip	B-1 to B-1-IP	0.4006
2 Metro Planning Area	W RANCHO DOMINGUEZ - VICTORIA	6134018065	B-1-DP	Buffer strip	B-1-DP-IP	Buffer strip	B-1-DP to B-1-DP-IP	1.2577

2 Metro Planning Area	W RANCHO DOMINGUEZ - VICTORIA	6134018065	M-1	Light manufacturing	M-1-IP	Light manufacturing	M-1 to M-1-IP	1.7911
2 Metro Planning Area	W RANCHO DOMINGUEZ - VICTORIA	6134038016	C-1	Restricted business	R-4	Unlimited residence	C-1 to R-4	0.3163
2 Metro Planning Area	W RANCHO DOMINGUEZ - VICTORIA	6134038018	C-1	Restricted business	R-4	Unlimited residence	C-1 to R-4	0.1632
2 Metro Planning Area	W RANCHO DOMINGUEZ - VICTORIA	6134038019	C-1	Restricted business	R-4	Unlimited residence	C-1 to R-4	0.1672
2 Metro Planning Area	W RANCHO DOMINGUEZ - VICTORIA	6137001001	B-1	Buffer strip	M-1.5-IP	Restricted heavy manufacturing	B-1 to M-1.5-IP	0.1733
2 Metro Planning Area	W RANCHO DOMINGUEZ - VICTORIA	6137001001	M-1.5	Restricted heavy manufacturing	M-1.5-IP	Restricted heavy manufacturing	M-1.5 to M-1.5-IP	1.8179
2 Metro Planning Area	W RANCHO DOMINGUEZ - VICTORIA	6137001001	M-2	Heavy manufacturing	M-1.5	Restricted heavy manufacturing	M-2 to M-1.5	0.0476
2 Metro Planning Area	W RANCHO DOMINGUEZ - VICTORIA	6137001003	B-1	Buffer strip	M-2-IP	Heavy manufacturing	B-1 to M-2-IP	0.3013
2 Metro Planning Area	W RANCHO DOMINGUEZ - VICTORIA	6137001003	M-2	Heavy manufacturing	M-2-IP	Heavy manufacturing	M-2 to M-2-IP	3.1651
2 Metro Planning Area	W RANCHO DOMINGUEZ - VICTORIA	6137001004	B-1	Buffer strip	M-2-IP	Heavy manufacturing	B-1 to M-2-IP	0.2040
2 Metro Planning Area	W RANCHO DOMINGUEZ - VICTORIA	6137001004	M-2	Heavy manufacturing	M-2-IP	Heavy manufacturing	M-2 to M-2-IP	1.6833
2 Metro Planning Area	W RANCHO DOMINGUEZ - VICTORIA	6137001018	B-1	Buffer strip	M-2-IP	Heavy manufacturing	B-1 to M-2-IP	0.4881
2 Metro Planning Area	W RANCHO DOMINGUEZ - VICTORIA	6137001018	M-1	Light manufacturing	M-2	Heavy manufacturing	M-1 to M-2	0.8334
2 Metro Planning Area	W RANCHO DOMINGUEZ - VICTORIA	6137001018	M-2	Heavy manufacturing	M-2-IP	Heavy manufacturing	M-2 to M-2-IP	4.8444
2 Metro Planning Area	W RANCHO DOMINGUEZ - VICTORIA	6137001020	B-1	Buffer strip	M-1.5-IP	Restricted heavy manufacturing	B-1 to M-1.5-IP	0.0743
2 Metro Planning Area	W RANCHO DOMINGUEZ - VICTORIA	6137001020	M-1	Light manufacturing	M-1.5	Restricted heavy manufacturing	M-1 to M-1.5	0.0162
2 Metro Planning Area	W RANCHO DOMINGUEZ - VICTORIA	6137001020	M-1.5	Restricted heavy manufacturing	M-1.5-IP	Restricted heavy manufacturing	M-1.5 to M-1.5-IP	0.3135
2 Metro Planning Area	W RANCHO DOMINGUEZ - VICTORIA	6137001020	M-2	Heavy manufacturing	M-1.5	Restricted heavy manufacturing	M-2 to M-1.5	0.0247
2 Metro Planning Area	W RANCHO DOMINGUEZ - VICTORIA	6137001022	M-1	Light manufacturing	M-1-IP	Light manufacturing	M-1 to M-1-IP	0.7380
2 Metro Planning Area	W RANCHO DOMINGUEZ - VICTORIA	6137002001	B-1	Buffer strip	M-2-IP	Heavy manufacturing	B-1 to M-2-IP	0.2572
2 Metro Planning Area	W RANCHO DOMINGUEZ - VICTORIA	6137002001	M-2	Heavy manufacturing	M-2-IP	Heavy manufacturing	M-2 to M-2-IP	2.1281
2 Metro Planning Area	W RANCHO DOMINGUEZ - VICTORIA	6137002012	B-1	Buffer strip	M-2-IP	Heavy manufacturing	B-1 to M-2-IP	0.0495
2 Metro Planning Area	W RANCHO DOMINGUEZ - VICTORIA	6137002012	M-2	Heavy manufacturing	M-2-IP	Heavy manufacturing	M-2 to M-2-IP	0.3167
2 Metro Planning Area	W RANCHO DOMINGUEZ - VICTORIA	6137002013	B-1	Buffer strip	M-2-IP	Heavy manufacturing	B-1 to M-2-IP	0.0498
2 Metro Planning Area	W RANCHO DOMINGUEZ - VICTORIA	6137002013	M-2	Heavy manufacturing	M-2-IP	Heavy manufacturing	M-2 to M-2-IP	0.3100
2 Metro Planning Area	W RANCHO DOMINGUEZ - VICTORIA	6137002014	B-1	Buffer strip	M-2-IP	Heavy manufacturing	B-1 to M-2-IP	0.0997
2 Metro Planning Area	W RANCHO DOMINGUEZ - VICTORIA	6137002014	M-2	Heavy manufacturing	M-2-IP	Heavy manufacturing	M-2 to M-2-IP	0.5940
2 Metro Planning Area	W RANCHO DOMINGUEZ - VICTORIA	6137002015	B-1	Buffer strip	M-2-IP	Heavy manufacturing	B-1 to M-2-IP	0.0529
2 Metro Planning Area	W RANCHO DOMINGUEZ - VICTORIA	6137002015	M-2	Heavy manufacturing	M-2-IP	Heavy manufacturing	M-2 to M-2-IP	0.3007
2 Metro Planning Area	W RANCHO DOMINGUEZ - VICTORIA	6137002016	M-2	Heavy manufacturing	M-2-IP	Heavy manufacturing	M-2 to M-2-IP	1.0500
2 Metro Planning Area	W RANCHO DOMINGUEZ - VICTORIA	6137002017	M-2	Heavy manufacturing	M-2-IP	Heavy manufacturing	M-2 to M-2-IP	2.4007
2 Metro Planning Area	W RANCHO DOMINGUEZ - VICTORIA	6137002018	B-1	Buffer strip	M-2-IP	Heavy manufacturing	B-1 to M-2-IP	0.2381
2 Metro Planning Area	W RANCHO DOMINGUEZ - VICTORIA	6137002018	M-2	Heavy manufacturing	M-2-IP	Heavy manufacturing	M-2 to M-2-IP	1.6488
2 Metro Planning Area	W RANCHO DOMINGUEZ - VICTORIA	6137002019	M-2	Heavy manufacturing	M-2-IP	Heavy manufacturing	M-2 to M-2-IP	1.9469
2 Metro Planning Area	W RANCHO DOMINGUEZ - VICTORIA	6137002021	M-2	Heavy manufacturing	M-2-IP	Heavy manufacturing	M-2 to M-2-IP	0.7294
2 Metro Planning Area	W RANCHO DOMINGUEZ - VICTORIA	6137002022	M-2	Heavy manufacturing	M-2-IP	Heavy manufacturing	M-2 to M-2-IP	0.5194
2 Metro Planning Area	W RANCHO DOMINGUEZ - VICTORIA	6137002023	M-2	Heavy manufacturing	M-2-IP	Heavy manufacturing	M-2 to M-2-IP	0.3820
2 Metro Planning Area	W RANCHO DOMINGUEZ - VICTORIA	6137002024	M-2	Heavy manufacturing	M-2-IP	Heavy manufacturing	M-2 to M-2-IP	0.5664
2 Metro Planning Area	W RANCHO DOMINGUEZ - VICTORIA	6137002026	M-2	Heavy manufacturing	M-2-IP	Heavy manufacturing	M-2 to M-2-IP	0.3646
2 Metro Planning Area	W RANCHO DOMINGUEZ - VICTORIA	6137002027	M-2	Heavy manufacturing	M-2-IP	Heavy manufacturing	M-2 to M-2-IP	0.4756
2 Metro Planning Area	W RANCHO DOMINGUEZ - VICTORIA	6137002028	M-2	Heavy manufacturing	M-2-IP	Heavy manufacturing	M-2 to M-2-IP	0.2454
2 Metro Planning Area	W RANCHO DOMINGUEZ - VICTORIA	6137002029	M-2	Heavy manufacturing	M-2-IP	Heavy manufacturing	M-2 to M-2-IP	0.2238
2 Metro Planning Area	W RANCHO DOMINGUEZ - VICTORIA	6137002030	M-2	Heavy manufacturing	M-2-IP	Heavy manufacturing	M-2 to M-2-IP	0.3084
2 Metro Planning Area	W RANCHO DOMINGUEZ - VICTORIA	6137002031	M-2	Heavy manufacturing	M-2-IP	Heavy manufacturing	M-2 to M-2-IP	0.3917
2 Metro Planning Area	W RANCHO DOMINGUEZ - VICTORIA	6137003007	M-2	Heavy manufacturing	M-2-IP	Heavy manufacturing	M-2 to M-2-IP	0.2246
2 Metro Planning Area	W RANCHO DOMINGUEZ - VICTORIA	6137003008	M-2	Heavy manufacturing	M-2-IP	Heavy manufacturing	M-2 to M-2-IP	0.4666
2 Metro Planning Area	W RANCHO DOMINGUEZ - VICTORIA	6137003010	M-2	Heavy manufacturing	M-2-IP	Heavy manufacturing	M-2 to M-2-IP	0.2260
2 Metro Planning Area	W RANCHO DOMINGUEZ - VICTORIA	6137003012	M-2	Heavy manufacturing	M-2-IP	Heavy manufacturing	M-2 to M-2-IP	0.5007
2 Metro Planning Area	W RANCHO DOMINGUEZ - VICTORIA	6137003014	M-2	Heavy manufacturing	M-2-IP	Heavy manufacturing	M-2 to M-2-IP	0.3945
2 Metro Planning Area	W RANCHO DOMINGUEZ - VICTORIA	6137003015	M-2	Heavy manufacturing	M-2-IP	Heavy manufacturing	M-2 to M-2-IP	4.8533
2 Metro Planning Area	W RANCHO DOMINGUEZ - VICTORIA	6137003016	M-2	Heavy manufacturing	M-2-IP	Heavy manufacturing	M-2 to M-2-IP	5.9592
2 Metro Planning Area	W RANCHO DOMINGUEZ - VICTORIA	6137004006	B-1	Buffer strip	M-1-IP	Light manufacturing	B-1 to M-1-IP	0.1161
2 Metro Planning Area	W RANCHO DOMINGUEZ - VICTORIA	6137004006	M-1	Light manufacturing	M-1-IP	Light manufacturing	M-1 to M-1-IP	0.5150
2 Metro Planning Area	W RANCHO DOMINGUEZ - VICTORIA	6137004022	B-1	Buffer strip	M-1-IP	Light manufacturing	B-1 to M-1-IP	0.1135
2 Metro Planning Area	W RANCHO DOMINGUEZ - VICTORIA	6137004022	M-1	Light manufacturing	M-1-IP	Light manufacturing	M-1 to M-1-IP	1.5265
2 Metro Planning Area	W RANCHO DOMINGUEZ - VICTORIA	6137004023	B-1	Buffer strip	M-1-IP	Light manufacturing	B-1 to M-1-IP	0.2395
2 Metro Planning Area	W RANCHO DOMINGUEZ - VICTORIA	6137004023	M-1	Light manufacturing	M-1-IP	Light manufacturing	M-1 to M-1-IP	3.3268
2 Metro Planning Area	W RANCHO DOMINGUEZ - VICTORIA	6137004024	B-1	Buffer strip	M-1-IP	Light manufacturing	B-1 to M-1-IP	0.1038
2 Metro Planning Area	W RANCHO DOMINGUEZ - VICTORIA	6137004024	M-1	Light manufacturing	M-1-IP	Light manufacturing	M-1 to M-1-IP	0.4643
2 Metro Planning Area	W RANCHO DOMINGUEZ - VICTORIA	6137004025	B-1	Buffer strip	M-1-IP	Light manufacturing	B-1 to M-1-IP	0.1071
2 Metro Planning Area	W RANCHO DOMINGUEZ - VICTORIA	6137004025	M-1	Light manufacturing	M-1-IP	Light manufacturing	M-1 to M-1-IP	0.2609
2 Metro Planning Area	W RANCHO DOMINGUEZ - VICTORIA	6137004028	M-1	Light manufacturing	M-1-IP	Light manufacturing	M-1 to M-1-IP	0.2103
2 Metro Planning Area	W RANCHO DOMINGUEZ - VICTORIA	6137004029	C-1	Restricted business	M-1-IP	Light manufacturing	C-1 to M-1-IP	0.3212
2 Metro Planning Area	W RANCHO DOMINGUEZ - VICTORIA	6137004030	M-1	Light manufacturing	M-1-IP	Light manufacturing	M-1 to M-1-IP	1.1441
2 Metro Planning Area	W RANCHO DOMINGUEZ - VICTORIA	6137004031	C-1	Restricted business	M-1-IP	Light manufacturing	C-1 to M-1-IP	0.5687
2 Metro Planning Area	W RANCHO DOMINGUEZ - VICTORIA	6137004032	M-1	Light manufacturing	M-1-IP	Light manufacturing	M-1 to M-1-IP	1.3051
2 Metro Planning Area	W RANCHO DOMINGUEZ - VICTORIA	6137004033	B-1	Buffer strip	B-1-IP	Buffer strip	B-1 to B-1-IP	0.2424
2 Metro Planning Area	W RANCHO DOMINGUEZ - VICTORIA	6137004033	M-1	Light manufacturing	M-1-IP	Light manufacturing	M-1 to M-1-IP	0.4064

2 Metro Planning Area	W RANCHO DOMINGUEZ - VICTORIA	6137004040	C-1	Restricted business	M-1-IP	Light manufacturing	C-1 to M-1-IP	0.1148
2 Metro Planning Area	W RANCHO DOMINGUEZ - VICTORIA	6137004057	B-1	Buffer strip	R-3	Limited multiple residence	B-1 to R-3	0.1656
2 Metro Planning Area	W RANCHO DOMINGUEZ - VICTORIA	6137004061	B-1	Buffer strip	R-3	Limited multiple residence	B-1 to R-3	0.3994
2 Metro Planning Area	W RANCHO DOMINGUEZ - VICTORIA	6137004062	C-1	Restricted business	M-1-IP	Light manufacturing	C-1 to M-1-IP	0.4270
2 Metro Planning Area	W RANCHO DOMINGUEZ - VICTORIA	6137004066	B-1	Buffer strip	M-1-IP	Light manufacturing	B-1 to M-1-IP	0.1385
2 Metro Planning Area	W RANCHO DOMINGUEZ - VICTORIA	6137004066	M-1	Light manufacturing	M-1-IP	Light manufacturing	M-1 to M-1-IP	1.7722
2 Metro Planning Area	W RANCHO DOMINGUEZ - VICTORIA	6137004067	B-1	Buffer strip	B-1-IP	Buffer strip	B-1 to B-1-IP	0.3423
2 Metro Planning Area	W RANCHO DOMINGUEZ - VICTORIA	6137004067	M-1	Light manufacturing	M-1-IP	Light manufacturing	M-1 to M-1-IP	0.8553
2 Metro Planning Area	W RANCHO DOMINGUEZ - VICTORIA	6137004068	B-1	Buffer strip	B-1-IP	Buffer strip	B-1 to B-1-IP	0.3888
2 Metro Planning Area	W RANCHO DOMINGUEZ - VICTORIA	6137004068	M-1	Light manufacturing	M-1-IP	Light manufacturing	M-1 to M-1-IP	0.3391
2 Metro Planning Area	W RANCHO DOMINGUEZ - VICTORIA	6137004801	C-1	Restricted business	M-1	Light manufacturing	C-1 to M-1	0.0172
2 Metro Planning Area	W RANCHO DOMINGUEZ - VICTORIA	6137005005	B-1	Buffer strip	M-1-IP	Light manufacturing	B-1 to M-1-IP	0.1008
2 Metro Planning Area	W RANCHO DOMINGUEZ - VICTORIA	6137005005	M-1	Light manufacturing	M-1-IP	Light manufacturing	M-1 to M-1-IP	1.8440
2 Metro Planning Area	W RANCHO DOMINGUEZ - VICTORIA	6137005025	B-1	Buffer strip	M-1-IP	Light manufacturing	B-1 to M-1-IP	0.0995
2 Metro Planning Area	W RANCHO DOMINGUEZ - VICTORIA	6137005025	M-1	Light manufacturing	M-1-IP	Light manufacturing	M-1 to M-1-IP	0.9050
2 Metro Planning Area	W RANCHO DOMINGUEZ - VICTORIA	6137005026	B-1	Buffer strip	M-1-IP	Light manufacturing	B-1 to M-1-IP	0.0987
2 Metro Planning Area	W RANCHO DOMINGUEZ - VICTORIA	6137005026	M-1	Light manufacturing	M-1-IP	Light manufacturing	M-1 to M-1-IP	0.9025
2 Metro Planning Area	W RANCHO DOMINGUEZ - VICTORIA	6137005027	B-1	Buffer strip	M-1-IP	Light manufacturing	B-1 to M-1-IP	0.3047
2 Metro Planning Area	W RANCHO DOMINGUEZ - VICTORIA	6137005027	M-1	Light manufacturing	M-1-IP	Light manufacturing	M-1 to M-1-IP	4.3287
2 Metro Planning Area	W RANCHO DOMINGUEZ - VICTORIA	6137005028	B-1	Buffer strip	M-1-IP	Light manufacturing	B-1 to M-1-IP	0.0884
2 Metro Planning Area	W RANCHO DOMINGUEZ - VICTORIA	6137005028	M-1	Light manufacturing	M-1-IP	Light manufacturing	M-1 to M-1-IP	1.7042
2 Metro Planning Area	W RANCHO DOMINGUEZ - VICTORIA	6137005029	B-1	Buffer strip	M-1-IP	Light manufacturing	B-1 to M-1-IP	0.3174
2 Metro Planning Area	W RANCHO DOMINGUEZ - VICTORIA	6137005029	M-1	Light manufacturing	M-1-IP	Light manufacturing	M-1 to M-1-IP	4.1691
2 Metro Planning Area	W RANCHO DOMINGUEZ - VICTORIA	6137005032	B-1	Buffer strip	B-1-IP	Buffer strip	B-1 to B-1-IP	0.3330
2 Metro Planning Area	W RANCHO DOMINGUEZ - VICTORIA	6137005032	M-1	Light manufacturing	M-1-IP	Light manufacturing	M-1 to M-1-IP	1.5074
2 Metro Planning Area	W RANCHO DOMINGUEZ - VICTORIA	6137006033	M-1	Light manufacturing	M-1-IP	Light manufacturing	M-1 to M-1-IP	0.9095
2 Metro Planning Area	W RANCHO DOMINGUEZ - VICTORIA	6137006034	M-1	Light manufacturing	M-1-IP	Light manufacturing	M-1 to M-1-IP	0.9333
2 Metro Planning Area	W RANCHO DOMINGUEZ - VICTORIA	6137006037	C-3	Unlimited commercial	M-1-IP	Light manufacturing	C-3 to M-1-IP	0.5796
2 Metro Planning Area	W RANCHO DOMINGUEZ - VICTORIA	6137006043	R-3	Limited multiple residence	M-1-IP	Light manufacturing	R-3 to M-1-IP	0.9459
2 Metro Planning Area	W RANCHO DOMINGUEZ - VICTORIA	6137008054	C-1	Restricted business	R-1	Single-family residence	C-1 to R-1	0.3177
2 Metro Planning Area	W RANCHO DOMINGUEZ - VICTORIA	6137028001	CPD	Commercial planned development	C-1	Restricted business	CPD to C-1	0.1535
2 Metro Planning Area	W RANCHO DOMINGUEZ - VICTORIA	6137028002	CPD	Commercial planned development	C-1	Restricted business	CPD to C-1	0.1436
2 Metro Planning Area	W RANCHO DOMINGUEZ - VICTORIA	6139001002	B-1	Buffer strip	M-1-IP	Light manufacturing	B-1 to M-1-IP	0.0394
2 Metro Planning Area	W RANCHO DOMINGUEZ - VICTORIA	6139001002	M-1	Light manufacturing	M-1-IP	Light manufacturing	M-1 to M-1-IP	0.8380
2 Metro Planning Area	W RANCHO DOMINGUEZ - VICTORIA	6139001009	B-1	Buffer strip	M-1-IP	Light manufacturing	B-1 to M-1-IP	0.0352
2 Metro Planning Area	W RANCHO DOMINGUEZ - VICTORIA	6139001009	M-1	Light manufacturing	M-1-IP	Light manufacturing	M-1 to M-1-IP	0.1467
2 Metro Planning Area	W RANCHO DOMINGUEZ - VICTORIA	6139001010	B-1	Buffer strip	M-1-IP	Light manufacturing	B-1 to M-1-IP	0.0115
2 Metro Planning Area	W RANCHO DOMINGUEZ - VICTORIA	6139001010	M-1	Light manufacturing	M-1-IP	Light manufacturing	M-1 to M-1-IP	0.1034
2 Metro Planning Area	W RANCHO DOMINGUEZ - VICTORIA	6139001011	B-1	Buffer strip	M-1-IP	Light manufacturing	B-1 to M-1-IP	0.0115
2 Metro Planning Area	W RANCHO DOMINGUEZ - VICTORIA	6139001011	M-1	Light manufacturing	M-1-IP	Light manufacturing	M-1 to M-1-IP	0.1033
2 Metro Planning Area	W RANCHO DOMINGUEZ - VICTORIA	6139001012	M-2	Heavy manufacturing	M-2-IP	Heavy manufacturing	M-2 to M-2-IP	4.5470
2 Metro Planning Area	W RANCHO DOMINGUEZ - VICTORIA	6139001014	B-1	Buffer strip	M-1-IP	Light manufacturing	B-1 to M-1-IP	0.0389
2 Metro Planning Area	W RANCHO DOMINGUEZ - VICTORIA	6139001014	M-1	Light manufacturing	M-1-IP	Light manufacturing	M-1 to M-1-IP	0.3760
2 Metro Planning Area	W RANCHO DOMINGUEZ - VICTORIA	6139001015	B-1	Buffer strip	M-1-IP	Light manufacturing	B-1 to M-1-IP	0.0418
2 Metro Planning Area	W RANCHO DOMINGUEZ - VICTORIA	6139001015	M-1	Light manufacturing	M-1-IP	Light manufacturing	M-1 to M-1-IP	0.4870
2 Metro Planning Area	W RANCHO DOMINGUEZ - VICTORIA	6139003008	C-1	Restricted business	R-3	Limited multiple residence	C-1 to R-3	0.2148
2 Metro Planning Area	W RANCHO DOMINGUEZ - VICTORIA	6139003900	C-1	Restricted business	R-3	Limited multiple residence	C-1 to R-3	0.0318
2 Metro Planning Area	W RANCHO DOMINGUEZ - VICTORIA	6139009001	B-1	Buffer strip	M-1-IP	Light manufacturing	B-1 to M-1-IP	0.0304
2 Metro Planning Area	W RANCHO DOMINGUEZ - VICTORIA	6139009001	M-1	Light manufacturing	M-1-IP	Light manufacturing	M-1 to M-1-IP	0.1081
2 Metro Planning Area	W RANCHO DOMINGUEZ - VICTORIA	6139009004	B-1	Buffer strip	M-1-IP	Light manufacturing	B-1 to M-1-IP	0.0125
2 Metro Planning Area	W RANCHO DOMINGUEZ - VICTORIA	6139009004	M-1	Light manufacturing	M-1-IP	Light manufacturing	M-1 to M-1-IP	0.1023
2 Metro Planning Area	W RANCHO DOMINGUEZ - VICTORIA	6139009005	B-1	Buffer strip	M-1-IP	Light manufacturing	B-1 to M-1-IP	0.0063
2 Metro Planning Area	W RANCHO DOMINGUEZ - VICTORIA	6139009005	M-1	Light manufacturing	M-1-IP	Light manufacturing	M-1 to M-1-IP	0.0511
2 Metro Planning Area	W RANCHO DOMINGUEZ - VICTORIA	6139009006	B-1	Buffer strip	M-1-IP	Light manufacturing	B-1 to M-1-IP	0.0064
2 Metro Planning Area	W RANCHO DOMINGUEZ - VICTORIA	6139009006	M-1	Light manufacturing	M-1-IP	Light manufacturing	M-1 to M-1-IP	0.0510
2 Metro Planning Area	W RANCHO DOMINGUEZ - VICTORIA	6139009007	B-1	Buffer strip	M-1-IP	Light manufacturing	B-1 to M-1-IP	0.0129
2 Metro Planning Area	W RANCHO DOMINGUEZ - VICTORIA	6139009007	M-1	Light manufacturing	M-1-IP	Light manufacturing	M-1 to M-1-IP	0.1020
2 Metro Planning Area	W RANCHO DOMINGUEZ - VICTORIA	6139009008	B-1	Buffer strip	M-1-IP	Light manufacturing	B-1 to M-1-IP	0.0107
2 Metro Planning Area	W RANCHO DOMINGUEZ - VICTORIA	6139009008	M-1	Light manufacturing	M-1-IP	Light manufacturing	M-1 to M-1-IP	0.1191
2 Metro Planning Area	W RANCHO DOMINGUEZ - VICTORIA	6139009011	B-1	Buffer strip	M-1-IP	Light manufacturing	B-1 to M-1-IP	0.0046
2 Metro Planning Area	W RANCHO DOMINGUEZ - VICTORIA	6139009011	M-1	Light manufacturing	M-1-IP	Light manufacturing	M-1 to M-1-IP	0.0502
2 Metro Planning Area	W RANCHO DOMINGUEZ - VICTORIA	6139009012	B-1	Buffer strip	M-1-IP	Light manufacturing	B-1 to M-1-IP	0.0060
2 Metro Planning Area	W RANCHO DOMINGUEZ - VICTORIA	6139009012	M-1	Light manufacturing	M-1-IP	Light manufacturing	M-1 to M-1-IP	0.0541
2 Metro Planning Area	W RANCHO DOMINGUEZ - VICTORIA	6139009013	B-1	Buffer strip	M-1-IP	Light manufacturing	B-1 to M-1-IP	0.0057
2 Metro Planning Area	W RANCHO DOMINGUEZ - VICTORIA	6139009013	M-1	Light manufacturing	M-1-IP	Light manufacturing	M-1 to M-1-IP	0.0517
2 Metro Planning Area	W RANCHO DOMINGUEZ - VICTORIA	6139009014	B-1	Buffer strip	M-1-IP	Light manufacturing	B-1 to M-1-IP	0.0057
2 Metro Planning Area	W RANCHO DOMINGUEZ - VICTORIA	6139009014	M-1	Light manufacturing	M-1-IP	Light manufacturing	M-1 to M-1-IP	0.0517
2 Metro Planning Area	W RANCHO DOMINGUEZ - VICTORIA	6139009015	B-1	Buffer strip	M-1-IP	Light manufacturing	B-1 to M-1-IP	0.0057

2 Metro Planning Area	W RANCHO DOMINGUEZ - VICTORIA	6139009015	M-1	Light manufacturing	M-1-IP	Light manufacturing	M-1 to M-1-IP	0.0517
2 Metro Planning Area	W RANCHO DOMINGUEZ - VICTORIA	6139009016	B-1	Buffer strip	M-1-IP	Light manufacturing	B-1 to M-1-IP	0.0057
2 Metro Planning Area	W RANCHO DOMINGUEZ - VICTORIA	6139009016	M-1	Light manufacturing	M-1-IP	Light manufacturing	M-1 to M-1-IP	0.0517
2 Metro Planning Area	W RANCHO DOMINGUEZ - VICTORIA	6139009017	B-1	Buffer strip	M-1-IP	Light manufacturing	B-1 to M-1-IP	0.0115
2 Metro Planning Area	W RANCHO DOMINGUEZ - VICTORIA	6139009017	M-1	Light manufacturing	M-1-IP	Light manufacturing	M-1 to M-1-IP	0.1034
2 Metro Planning Area	W RANCHO DOMINGUEZ - VICTORIA	6139009018	B-1	Buffer strip	M-1-IP	Light manufacturing	B-1 to M-1-IP	0.0115
2 Metro Planning Area	W RANCHO DOMINGUEZ - VICTORIA	6139009018	M-1	Light manufacturing	M-1-IP	Light manufacturing	M-1 to M-1-IP	0.1034
2 Metro Planning Area	W RANCHO DOMINGUEZ - VICTORIA	6139009019	B-1	Buffer strip	M-1-IP	Light manufacturing	B-1 to M-1-IP	0.0303
2 Metro Planning Area	W RANCHO DOMINGUEZ - VICTORIA	6139009019	M-1	Light manufacturing	M-1-IP	Light manufacturing	M-1 to M-1-IP	0.1164
2 Metro Planning Area	W RANCHO DOMINGUEZ - VICTORIA	6139009025	M-1	Light manufacturing	M-1-IP	Light manufacturing	M-1 to M-1-IP	0.2231
2 Metro Planning Area	W RANCHO DOMINGUEZ - VICTORIA	6139009026	M-1	Light manufacturing	M-1-IP	Light manufacturing	M-1 to M-1-IP	0.1914
2 Metro Planning Area	W RANCHO DOMINGUEZ - VICTORIA	6139009027	B-1	Buffer strip	M-1-IP	Light manufacturing	B-1 to M-1-IP	0.0113
2 Metro Planning Area	W RANCHO DOMINGUEZ - VICTORIA	6139009027	M-1	Light manufacturing	M-1-IP	Light manufacturing	M-1 to M-1-IP	0.1615
2 Metro Planning Area	W RANCHO DOMINGUEZ - VICTORIA	6139009028	B-1	Buffer strip	M-1-IP	Light manufacturing	B-1 to M-1-IP	0.0112
2 Metro Planning Area	W RANCHO DOMINGUEZ - VICTORIA	6139009028	M-1	Light manufacturing	M-1-IP	Light manufacturing	M-1 to M-1-IP	0.1725
2 Metro Planning Area	W RANCHO DOMINGUEZ - VICTORIA	6139009029	B-1	Buffer strip	M-1-IP	Light manufacturing	B-1 to M-1-IP	0.0135
2 Metro Planning Area	W RANCHO DOMINGUEZ - VICTORIA	6139009029	M-1	Light manufacturing	M-1-IP	Light manufacturing	M-1 to M-1-IP	0.1669
2 Metro Planning Area	W RANCHO DOMINGUEZ - VICTORIA	6139009030	B-1	Buffer strip	M-1-IP	Light manufacturing	B-1 to M-1-IP	0.0123
2 Metro Planning Area	W RANCHO DOMINGUEZ - VICTORIA	6139009030	M-1	Light manufacturing	M-1-IP	Light manufacturing	M-1 to M-1-IP	0.1025
2 Metro Planning Area	W RANCHO DOMINGUEZ - VICTORIA	6139010002	B-1	Buffer strip	B-1-IP	Buffer strip	B-1 to B-1-IP	0.0487
2 Metro Planning Area	W RANCHO DOMINGUEZ - VICTORIA	6139010002	B-1	Buffer strip	M-1	Light manufacturing	B-1 to M-1	0.0402
2 Metro Planning Area	W RANCHO DOMINGUEZ - VICTORIA	6139010002	M-1	Light manufacturing	M-1-IP	Light manufacturing	M-1 to M-1-IP	0.3111
2 Metro Planning Area	W RANCHO DOMINGUEZ - VICTORIA	6139010003	B-1	Buffer strip	B-1-IP	Buffer strip	B-1 to B-1-IP	0.0811
2 Metro Planning Area	W RANCHO DOMINGUEZ - VICTORIA	6139010003	B-1	Buffer strip	M-1	Light manufacturing	B-1 to M-1	0.0642
2 Metro Planning Area	W RANCHO DOMINGUEZ - VICTORIA	6139010003	M-1	Light manufacturing	M-1-IP	Light manufacturing	M-1 to M-1-IP	0.4929
2 Metro Planning Area	W RANCHO DOMINGUEZ - VICTORIA	6139010004	C-3	Unlimited commercial	M-1-IP	Light manufacturing	C-3 to M-1-IP	0.0719
2 Metro Planning Area	W RANCHO DOMINGUEZ - VICTORIA	6139010005	C-3	Unlimited commercial	M-1-IP	Light manufacturing	C-3 to M-1-IP	0.6104
2 Metro Planning Area	W RANCHO DOMINGUEZ - VICTORIA	6139010006	C-3	Unlimited commercial	M-1-IP	Light manufacturing	C-3 to M-1-IP	0.1205
2 Metro Planning Area	W RANCHO DOMINGUEZ - VICTORIA	6139010007	C-3	Unlimited commercial	M-1-IP	Light manufacturing	C-3 to M-1-IP	0.0442
2 Metro Planning Area	W RANCHO DOMINGUEZ - VICTORIA	6139010012	B-1	Buffer strip	M-1-IP	Light manufacturing	B-1 to M-1-IP	0.1972
2 Metro Planning Area	W RANCHO DOMINGUEZ - VICTORIA	6139010012	M-1	Light manufacturing	M-1-IP	Light manufacturing	M-1 to M-1-IP	0.7280
2 Metro Planning Area	W RANCHO DOMINGUEZ - VICTORIA	6139010013	B-1	Buffer strip	M-1-IP	Light manufacturing	B-1 to M-1-IP	0.1878
2 Metro Planning Area	W RANCHO DOMINGUEZ - VICTORIA	6139010013	M-1	Light manufacturing	M-1-IP	Light manufacturing	M-1 to M-1-IP	0.7374
2 Metro Planning Area	W RANCHO DOMINGUEZ - VICTORIA	6139010014	B-1	Buffer strip	B-1-IP	Buffer strip	B-1 to B-1-IP	0.1043
2 Metro Planning Area	W RANCHO DOMINGUEZ - VICTORIA	6139010014	B-1	Buffer strip	M-1	Light manufacturing	B-1 to M-1	0.0919
2 Metro Planning Area	W RANCHO DOMINGUEZ - VICTORIA	6139010014	M-1	Light manufacturing	M-1-IP	Light manufacturing	M-1 to M-1-IP	0.7291
2 Metro Planning Area	W RANCHO DOMINGUEZ - VICTORIA	6139010016	B-1	Buffer strip	B-1-IP	Buffer strip	B-1 to B-1-IP	0.0429
2 Metro Planning Area	W RANCHO DOMINGUEZ - VICTORIA	6139010016	B-1	Buffer strip	M-1	Light manufacturing	B-1 to M-1	0.0327
2 Metro Planning Area	W RANCHO DOMINGUEZ - VICTORIA	6139010016	M-1	Light manufacturing	M-1-IP	Light manufacturing	M-1 to M-1-IP	0.2677
2 Metro Planning Area	W RANCHO DOMINGUEZ - VICTORIA	6139010017	B-1	Buffer strip	B-1-IP	Buffer strip	B-1 to B-1-IP	0.1899
2 Metro Planning Area	W RANCHO DOMINGUEZ - VICTORIA	6139010017	B-1	Buffer strip	M-1	Light manufacturing	B-1 to M-1	0.1625
2 Metro Planning Area	W RANCHO DOMINGUEZ - VICTORIA	6139010017	M-1	Light manufacturing	M-1-IP	Light manufacturing	M-1 to M-1-IP	1.2830
2 Metro Planning Area	W RANCHO DOMINGUEZ - VICTORIA	6139011001	B-1	Buffer strip	B-1-IP	Buffer strip	B-1 to B-1-IP	0.6178
2 Metro Planning Area	W RANCHO DOMINGUEZ - VICTORIA	6139011001	M-1	Light manufacturing	M-1-IP	Light manufacturing	M-1 to M-1-IP	0.5007
2 Metro Planning Area	W RANCHO DOMINGUEZ - VICTORIA	6139011021	B-1	Buffer strip	B-1-IP	Buffer strip	B-1 to B-1-IP	0.0623
2 Metro Planning Area	W RANCHO DOMINGUEZ - VICTORIA	6139011021	B-1	Buffer strip	M-1-IP	Light manufacturing	B-1 to M-1-IP	0.0709
2 Metro Planning Area	W RANCHO DOMINGUEZ - VICTORIA	6139011021	M-1	Light manufacturing	M-1-IP	Light manufacturing	M-1 to M-1-IP	0.4018
2 Metro Planning Area	W RANCHO DOMINGUEZ - VICTORIA	6139011022	B-1	Buffer strip	B-1-IP	Buffer strip	B-1 to B-1-IP	0.2764
2 Metro Planning Area	W RANCHO DOMINGUEZ - VICTORIA	6139011022	B-1	Buffer strip	M-1-IP	Light manufacturing	B-1 to M-1-IP	0.2782
2 Metro Planning Area	W RANCHO DOMINGUEZ - VICTORIA	6139011022	M-1	Light manufacturing	M-1-IP	Light manufacturing	M-1 to M-1-IP	1.7303
2 Metro Planning Area	W RANCHO DOMINGUEZ - VICTORIA	6139013001	B-1	Buffer strip	B-1-IP	Buffer strip	B-1 to B-1-IP	0.1725
2 Metro Planning Area	W RANCHO DOMINGUEZ - VICTORIA	6139013001	B-1	Buffer strip	M-1-IP	Light manufacturing	B-1 to M-1-IP	0.1780
2 Metro Planning Area	W RANCHO DOMINGUEZ - VICTORIA	6139013001	M-1	Light manufacturing	M-1-IP	Light manufacturing	M-1 to M-1-IP	1.2360
2 Metro Planning Area	W RANCHO DOMINGUEZ - VICTORIA	6139013006	B-1	Buffer strip	B-1-IP	Buffer strip	B-1 to B-1-IP	0.4131
2 Metro Planning Area	W RANCHO DOMINGUEZ - VICTORIA	6139013006	B-1	Buffer strip	M-1-IP	Light manufacturing	B-1 to M-1-IP	0.4572
2 Metro Planning Area	W RANCHO DOMINGUEZ - VICTORIA	6139013006	M-1	Light manufacturing	M-1-IP	Light manufacturing	M-1 to M-1-IP	4.4635
2 Metro Planning Area	W RANCHO DOMINGUEZ - VICTORIA	6139013007	B-1	Buffer strip	B-1-IP	Buffer strip	B-1 to B-1-IP	0.6936
2 Metro Planning Area	W RANCHO DOMINGUEZ - VICTORIA	6139013007	B-1	Buffer strip	M-1-IP	Light manufacturing	B-1 to M-1-IP	0.6906
2 Metro Planning Area	W RANCHO DOMINGUEZ - VICTORIA	6139013007	M-1	Light manufacturing	M-1-IP	Light manufacturing	M-1 to M-1-IP	5.8544
2 Metro Planning Area	W RANCHO DOMINGUEZ - VICTORIA	6139014001	B-1	Buffer strip	M-1-IP	Light manufacturing	B-1 to M-1-IP	0.3559
2 Metro Planning Area	W RANCHO DOMINGUEZ - VICTORIA	6139014001	M-1	Light manufacturing	M-1-IP	Light manufacturing	M-1 to M-1-IP	1.7230
2 Metro Planning Area	W RANCHO DOMINGUEZ - VICTORIA	6139014003	B-1	Buffer strip	M-1-IP	Light manufacturing	B-1 to M-1-IP	0.2315
2 Metro Planning Area	W RANCHO DOMINGUEZ - VICTORIA	6139014003	M-1	Light manufacturing	M-1-IP	Light manufacturing	M-1 to M-1-IP	2.0201
2 Metro Planning Area	W RANCHO DOMINGUEZ - VICTORIA	6139014004	B-1	Buffer strip	B-1-IP	Buffer strip	B-1 to B-1-IP	0.7557
2 Metro Planning Area	W RANCHO DOMINGUEZ - VICTORIA	6139014004	M-1	Light manufacturing	M-1-IP	Light manufacturing	M-1 to M-1-IP	1.4962
2 Metro Planning Area	W RANCHO DOMINGUEZ - VICTORIA	6139014006	B-2	Corner buffer	M-1-IP	Light manufacturing	B-2 to M-1-IP	0.2487
2 Metro Planning Area	W RANCHO DOMINGUEZ - VICTORIA	6139014006	M-1	Light manufacturing	M-1-IP	Light manufacturing	M-1 to M-1-IP	0.1360
2 Metro Planning Area	W RANCHO DOMINGUEZ - VICTORIA	6139014007	B-1	Buffer strip	M-1-IP	Light manufacturing	B-1 to M-1-IP	0.3143

2 Metro Planning Area	W RANCHO DOMINGUEZ - VICTORIA	6139014007	B-2	Corner buffer	M-1-IP	Light manufacturing	B-2 to M-1-IP	0.0725
2 Metro Planning Area	W RANCHO DOMINGUEZ - VICTORIA	6139014007	M-1	Light manufacturing	M-1-IP	Light manufacturing	M-1 to M-1-IP	0.9421
2 Metro Planning Area	W RANCHO DOMINGUEZ - VICTORIA	6144006002	R-1	Single-family residence	C-1	Restricted business	R-1 to C-1	0.2344
2 Metro Planning Area	WILLOWBROOK	6067022049	M-1	Light manufacturing	C-2	Neighborhood commercial	M-1 to C-2	0.2648
2 Metro Planning Area	WILLOWBROOK	6067022050	M-1	Light manufacturing	C-2	Neighborhood commercial	M-1 to C-2	0.2228
2 Metro Planning Area	WILLOWBROOK	6067029033	C-2-DP	Neighborhood business	M-1	Light manufacturing	C-2-DP to M-1	0.4028
2 Metro Planning Area	WILLOWBROOK	6068015011	M-2	Heavy manufacturing	R-3	Limited multiple residence	M-2 to R-3	0.0068
2 Metro Planning Area	WILLOWBROOK	6068015014	M-2	Heavy manufacturing	R-3	Limited multiple residence	M-2 to R-3	0.0078
2 Metro Planning Area	WILLOWBROOK	6068015016	M-2	Heavy manufacturing	R-3	Limited multiple residence	M-2 to R-3	0.0069
2 Metro Planning Area	WILLOWBROOK	6068015018	M-2	Heavy manufacturing	R-3	Limited multiple residence	M-2 to R-3	0.0069
2 Metro Planning Area	WILLOWBROOK	6068015048	M-2	Heavy manufacturing	R-3	Limited multiple residence	M-2 to R-3	0.0043
2 Metro Planning Area	WILLOWBROOK	6068015049	M-2	Heavy manufacturing	R-3	Limited multiple residence	M-2 to R-3	0.0044
2 Metro Planning Area	WILLOWBROOK	6068015050	M-2	Heavy manufacturing	R-3	Limited multiple residence	M-2 to R-3	0.0044
2 Metro Planning Area	WILLOWBROOK	6068015051	M-2	Heavy manufacturing	R-3	Limited multiple residence	M-2 to R-3	0.0043
2 Metro Planning Area	WILLOWBROOK	6068015052	M-2	Heavy manufacturing	R-3	Limited multiple residence	M-2 to R-3	0.0258
2 Metro Planning Area	WILLOWBROOK	6148004026	R-2	Two-family residence	C-1	Restricted business	R-2 to C-1	0.1289
2 Metro Planning Area	WILLOWBROOK	6148005026	R-2	Two-family residence	C-1	Restricted business	R-2 to C-1	0.1258
2 Metro Planning Area	WILLOWBROOK	6148006015	R-2	Two-family residence	C-1	Restricted business	R-2 to C-1	0.1032
2 Metro Planning Area	WILLOWBROOK	6148006017	R-2	Two-family residence	C-1	Restricted business	R-2 to C-1	0.1080
2 Metro Planning Area	WILLOWBROOK	6148006019	R-2	Two-family residence	C-1	Restricted business	R-2 to C-1	0.3225
2 Metro Planning Area	WILLOWBROOK	6148007026	R-2	Two-family residence	C-1	Restricted business	R-2 to C-1	0.1280
2 Metro Planning Area	WILLOWBROOK	6148007027	R-2	Two-family residence	C-1	Restricted business	R-2 to C-1	0.1684
2 Metro Planning Area	WILLOWBROOK	6149003901	R-3	Limited multiple residence	C-2	Neighborhood commercial	R-3 to C-2	1.0977
2 Metro Planning Area	WILLOWBROOK	6149005036	R-3	Limited multiple residence	C-2	Neighborhood commercial	R-3 to C-2	0.1375
2 Metro Planning Area	WILLOWBROOK	6149005038	R-3	Limited multiple residence	C-2	Neighborhood commercial	R-3 to C-2	0.0846
2 Metro Planning Area	WILLOWBROOK	6149005039	R-3	Limited multiple residence	C-2	Neighborhood commercial	R-3 to C-2	0.0825
2 Metro Planning Area	WILLOWBROOK	6149005041	R-3	Limited multiple residence	C-2	Neighborhood commercial	R-3 to C-2	0.0403
2 Metro Planning Area	WILLOWBROOK	6149005042	R-3	Limited multiple residence	C-2	Neighborhood commercial	R-3 to C-2	0.0395
2 Metro Planning Area	WILLOWBROOK	6149008008	C-2	Neighborhood business	R-2	Two-family residence	C-2 to R-2	0.1009
2 Metro Planning Area	WILLOWBROOK	6149008009	C-2	Neighborhood business	R-2	Two-family residence	C-2 to R-2	0.0503
2 Metro Planning Area	WILLOWBROOK	6149008010	C-2	Neighborhood business	R-2	Two-family residence	C-2 to R-2	0.0505
2 Metro Planning Area	WILLOWBROOK	6149008011	C-2	Neighborhood business	R-2	Two-family residence	C-2 to R-2	0.0508
2 Metro Planning Area	WILLOWBROOK	6149008026	C-2	Neighborhood business	R-2	Two-family residence	C-2 to R-2	0.0989
2 Metro Planning Area	WILLOWBROOK	6149011021	C-2	Neighborhood business	R-2	Two-family residence	C-2 to R-2	0.1371
2 Metro Planning Area	WILLOWBROOK	6149016007	C-2	Neighborhood business	MXD	Mixed use development	C-2 to MXD	0.0740
2 Metro Planning Area	WILLOWBROOK	6149016031	C-2	Neighborhood business	MXD	Mixed use development	C-2 to MXD	0.0601
2 Metro Planning Area	WILLOWBROOK	6149016900	C-2	Neighborhood business	MXD	Mixed use development	C-2 to MXD	0.0741
2 Metro Planning Area	WILLOWBROOK	6149016901	C-2	Neighborhood business	MXD	Mixed use development	C-2 to MXD	0.0739
2 Metro Planning Area	WILLOWBROOK	6149016902	R-2	Two-family residence	MXD	Mixed use development	R-2 to MXD	0.0920
2 Metro Planning Area	WILLOWBROOK	6149016903	R-2	Two-family residence	MXD	Mixed use development	R-2 to MXD	0.0887
2 Metro Planning Area	WILLOWBROOK	6149016904	R-2	Two-family residence	MXD	Mixed use development	R-2 to MXD	0.0915
2 Metro Planning Area	WILLOWBROOK	6149016905	R-2	Two-family residence	MXD	Mixed use development	R-2 to MXD	0.0924
2 Metro Planning Area	WILLOWBROOK	6149016906	R-2	Two-family residence	MXD	Mixed use development	R-2 to MXD	0.0917
2 Metro Planning Area	WILLOWBROOK	6149016907	C-2	Neighborhood business	MXD	Mixed use development	C-2 to MXD	0.0734
2 Metro Planning Area	WILLOWBROOK	6149016908	C-2	Neighborhood business	MXD	Mixed use development	C-2 to MXD	0.0738
2 Metro Planning Area	WILLOWBROOK	6149016909	C-2	Neighborhood business	MXD	Mixed use development	C-2 to MXD	0.0738
2 Metro Planning Area	WILLOWBROOK	6149016910	C-2	Neighborhood business	MXD	Mixed use development	C-2 to MXD	0.0737
2 Metro Planning Area	WILLOWBROOK	6149016911	R-2	Two-family residence	MXD	Mixed use development	R-2 to MXD	0.0730
2 Metro Planning Area	WILLOWBROOK	6149016912	R-2	Two-family residence	MXD	Mixed use development	R-2 to MXD	0.1121
2 Metro Planning Area	WILLOWBROOK	6149017914	C-2	Neighborhood business	MXD	Mixed use development	C-2 to MXD	0.0918
2 Metro Planning Area	WILLOWBROOK	6149017915	C-2	Neighborhood business	MXD	Mixed use development	C-2 to MXD	0.0918
2 Metro Planning Area	WILLOWBROOK	6149017916	C-2	Neighborhood business	MXD	Mixed use development	C-2 to MXD	0.0918
2 Metro Planning Area	WILLOWBROOK	6149017917	C-2	Neighborhood business	MXD	Mixed use development	C-2 to MXD	0.0918
2 Metro Planning Area	WILLOWBROOK	6149017918	C-2	Neighborhood business	MXD	Mixed use development	C-2 to MXD	0.0921
2 Metro Planning Area	WILLOWBROOK	6149017919	C-2	Neighborhood business	MXD	Mixed use development	C-2 to MXD	0.0918
2 Metro Planning Area	WILLOWBROOK	6149017920	C-2	Neighborhood business	MXD	Mixed use development	C-2 to MXD	0.0921
2 Metro Planning Area	WILLOWBROOK	6149017921	C-2	Neighborhood business	MXD	Mixed use development	C-2 to MXD	0.0737
2 Metro Planning Area	WILLOWBROOK	6149017922	C-2	Neighborhood business	MXD	Mixed use development	C-2 to MXD	0.0918
2 Metro Planning Area	WILLOWBROOK	6149017923	C-2	Neighborhood business	MXD	Mixed use development	C-2 to MXD	0.0918
2 Metro Planning Area	WILLOWBROOK	6149017924	C-2	Neighborhood business	MXD	Mixed use development	C-2 to MXD	0.0921
2 Metro Planning Area	WILLOWBROOK	6149017925	C-2	Neighborhood business	MXD	Mixed use development	C-2 to MXD	0.1837
2 Metro Planning Area	WILLOWBROOK	6149017926	C-2	Neighborhood business	MXD	Mixed use development	C-2 to MXD	0.0918
2 Metro Planning Area	WILLOWBROOK	6149017927	C-2	Neighborhood business	MXD	Mixed use development	C-2 to MXD	0.0921
2 Metro Planning Area	WILLOWBROOK	6149017928	C-2	Neighborhood business	MXD	Mixed use development	C-2 to MXD	0.0918
2 Metro Planning Area	WILLOWBROOK	6149017929	C-2	Neighborhood business	MXD	Mixed use development	C-2 to MXD	0.0918
2 Metro Planning Area	WILLOWBROOK	6149017931	C-2	Neighborhood business	MXD	Mixed use development	C-2 to MXD	0.0739
2 Metro Planning Area	WILLOWBROOK	6149017934	C-2	Neighborhood business	MXD	Mixed use development	C-2 to MXD	0.0921
2 Metro Planning Area	WILLOWBROOK	6149017935	C-2	Neighborhood business	MXD	Mixed use development	C-2 to MXD	0.1444

2 Metro Planning Area	WILLOWBROOK	6149017936	C-2	Neighborhood business	MXD	Mixed use development	C-2 to MXD	0.0735
2 Metro Planning Area	WILLOWBROOK	6149017937	C-2	Neighborhood business	MXD	Mixed use development	C-2 to MXD	0.0739
2 Metro Planning Area	WILLOWBROOK	6149017938	C-2	Neighborhood business	MXD	Mixed use development	C-2 to MXD	0.0739
2 Metro Planning Area	WILLOWBROOK	6149017940	C-2	Neighborhood business	MXD	Mixed use development	C-2 to MXD	0.0921
2 Metro Planning Area	WILLOWBROOK	6149017941	C-2	Neighborhood business	MXD	Mixed use development	C-2 to MXD	0.0918
2 Metro Planning Area	WILLOWBROOK	6149017942	C-2	Neighborhood business	MXD	Mixed use development	C-2 to MXD	0.0918
2 Metro Planning Area	WILLOWBROOK	6149017943	C-2	Neighborhood business	MXD	Mixed use development	C-2 to MXD	0.0737
2 Metro Planning Area	WILLOWBROOK	6149017944	C-2	Neighborhood business	MXD	Mixed use development	C-2 to MXD	0.0921
2 Metro Planning Area	WILLOWBROOK	6149017945	C-2	Neighborhood business	MXD	Mixed use development	C-2 to MXD	0.0918
2 Metro Planning Area	WILLOWBROOK	6149017946	C-2	Neighborhood business	MXD	Mixed use development	C-2 to MXD	0.0918
2 Metro Planning Area	WILLOWBROOK	6149017947	C-2	Neighborhood business	MXD	Mixed use development	C-2 to MXD	0.0739
2 Metro Planning Area	WILLOWBROOK	6149017948	C-2	Neighborhood business	MXD	Mixed use development	C-2 to MXD	0.0546
2 Metro Planning Area	WILLOWBROOK	6149017949	C-2	Neighborhood business	MXD	Mixed use development	C-2 to MXD	0.0193
2 Metro Planning Area	WILLOWBROOK	6149017950	C-2	Neighborhood business	MXD	Mixed use development	C-2 to MXD	0.0696
2 Metro Planning Area	WILLOWBROOK	6149017951	C-2	Neighborhood business	MXD	Mixed use development	C-2 to MXD	0.0222
2 Metro Planning Area	WILLOWBROOK	6149021040	C-2	Neighborhood business	R-2	Two-family residence	C-2 to R-2	0.6545
2 Metro Planning Area	WILLOWBROOK	6149024009	CPD	Commercial planned development	R-3	Limited multiple residence	CPD to R-3	0.0490
2 Metro Planning Area	WILLOWBROOK	6149024010	CPD	Commercial planned development	R-3	Limited multiple residence	CPD to R-3	0.0499
2 Metro Planning Area	WILLOWBROOK	6149024027	CPD	Commercial planned development	C-1	Restricted business	CPD to C-1	0.4211
2 Metro Planning Area	WILLOWBROOK	6149028910	C-2	Neighborhood business	MXD	Mixed use development	C-2 to MXD	0.1332
2 Metro Planning Area	WILLOWBROOK	6150001005	R-1	Single-family residence	R-3	Limited multiple residence	R-1 to R-3	0.0820
2 Metro Planning Area	WILLOWBROOK	6150001006	R-1	Single-family residence	R-3	Limited multiple residence	R-1 to R-3	0.0820
2 Metro Planning Area	WILLOWBROOK	6150001007	R-1	Single-family residence	R-3	Limited multiple residence	R-1 to R-3	0.0798
2 Metro Planning Area	WILLOWBROOK	6150002040	R-1	Single-family residence	R-3	Limited multiple residence	R-1 to R-3	0.1671
2 Metro Planning Area	WILLOWBROOK	6150002041	R-1	Single-family residence	R-3	Limited multiple residence	R-1 to R-3	0.1661
2 Metro Planning Area	WILLOWBROOK	6150002045	R-1	Single-family residence	R-3	Limited multiple residence	R-1 to R-3	0.1523
2 Metro Planning Area	WILLOWBROOK	6150002046	R-1	Single-family residence	R-3	Limited multiple residence	R-1 to R-3	0.1515
2 Metro Planning Area	WILLOWBROOK	6150002047	R-1	Single-family residence	R-3	Limited multiple residence	R-1 to R-3	0.1515
2 Metro Planning Area	WILLOWBROOK	6150002048	R-1	Single-family residence	R-3	Limited multiple residence	R-1 to R-3	0.1523
2 Metro Planning Area	WILLOWBROOK	6150002049	R-1	Single-family residence	R-3	Limited multiple residence	R-1 to R-3	0.1513
2 Metro Planning Area	WILLOWBROOK	6150002050	R-1	Single-family residence	R-3	Limited multiple residence	R-1 to R-3	0.1514
2 Metro Planning Area	WILLOWBROOK	6150003042	R-1	Single-family residence	R-3	Limited multiple residence	R-1 to R-3	0.1375
2 Metro Planning Area	WILLOWBROOK	6150003052	R-1	Single-family residence	R-3	Limited multiple residence	R-1 to R-3	0.1371
2 Metro Planning Area	WILLOWBROOK	6150003801	R-1-P	Single-family residence	R-3	Limited multiple residence	R-1-P to R-3	0.1198
2 Metro Planning Area	WILLOWBROOK	6150003802	R-1	Single-family residence	R-3	Limited multiple residence	R-1 to R-3	0.0689
2 Metro Planning Area	WILLOWBROOK	6150003803	R-1	Single-family residence	R-3	Limited multiple residence	R-1 to R-3	0.0686
2 Metro Planning Area	WILLOWBROOK	6150007062	C-2	Neighborhood business	R-3	Limited multiple residence	C-2 to R-3	0.0805
2 Metro Planning Area	WILLOWBROOK	6150007062	R-1	Single-family residence	R-3	Limited multiple residence	R-1 to R-3	0.0565
2 Metro Planning Area	WILLOWBROOK	6150007065	R-1	Single-family residence	R-3	Limited multiple residence	R-1 to R-3	0.7239
2 Metro Planning Area	WILLOWBROOK	6150007066	R-1	Single-family residence	R-3	Limited multiple residence	R-1 to R-3	0.7239
2 Metro Planning Area	WILLOWBROOK	6150007067	R-1	Single-family residence	R-3	Limited multiple residence	R-1 to R-3	0.7239
2 Metro Planning Area	WILLOWBROOK	6150007068	R-1	Single-family residence	R-3	Limited multiple residence	R-1 to R-3	0.7239
2 Metro Planning Area	WILLOWBROOK	6150007069	R-1	Single-family residence	R-3	Limited multiple residence	R-1 to R-3	0.7239
2 Metro Planning Area	WILLOWBROOK	6150007074	R-1	Single-family residence	R-3	Limited multiple residence	R-1 to R-3	0.7239
2 Metro Planning Area	WILLOWBROOK	6150007075	R-1	Single-family residence	R-3	Limited multiple residence	R-1 to R-3	0.7239
2 Metro Planning Area	WILLOWBROOK	6150007076	R-1	Single-family residence	R-3	Limited multiple residence	R-1 to R-3	0.7239
2 Metro Planning Area	WILLOWBROOK	6150007077	R-1	Single-family residence	R-3	Limited multiple residence	R-1 to R-3	0.7239
2 Metro Planning Area	WILLOWBROOK	6150007078	R-1	Single-family residence	R-3	Limited multiple residence	R-1 to R-3	0.7239
2 Metro Planning Area	WILLOWBROOK	6150007098	R-1	Single-family residence	R-3	Limited multiple residence	R-1 to R-3	0.0459
2 Metro Planning Area	WILLOWBROOK	6150007099	R-1	Single-family residence	R-3	Limited multiple residence	R-1 to R-3	0.0666
2 Metro Planning Area	WILLOWBROOK	6150007100	R-1	Single-family residence	R-3	Limited multiple residence	R-1 to R-3	0.0804
2 Metro Planning Area	WILLOWBROOK	6150007924	C-2	Neighborhood business	R-3	Limited multiple residence	C-2 to R-3	0.0919
2 Metro Planning Area	WILLOWBROOK	6150007924	R-1	Single-family residence	R-3	Limited multiple residence	R-1 to R-3	0.0574
2 Metro Planning Area	WILLOWBROOK	6150008046	C-3	Unlimited commercial	MXD	Mixed use development	C-3 to MXD	0.3248
2 Metro Planning Area	WILLOWBROOK	6150008047	C-3	Unlimited commercial	MXD	Mixed use development	C-3 to MXD	0.7063
2 Metro Planning Area	WILLOWBROOK	6150008048	C-3	Unlimited commercial	MXD	Mixed use development	C-3 to MXD	2.5134
2 Metro Planning Area	WILLOWBROOK	6150008049	C-3	Unlimited commercial	MXD	Mixed use development	C-3 to MXD	0.1422
2 Metro Planning Area	WILLOWBROOK	6150008050	C-3	Unlimited commercial	MXD	Mixed use development	C-3 to MXD	0.4314
2 Metro Planning Area	WILLOWBROOK	6150008051	C-3	Unlimited commercial	MXD	Mixed use development	C-3 to MXD	6.6009
2 Metro Planning Area	WILLOWBROOK	6150008052	C-3	Unlimited commercial	MXD	Mixed use development	C-3 to MXD	0.3719
2 Metro Planning Area	WILLOWBROOK	6150008053	C-3	Unlimited commercial	MXD	Mixed use development	C-3 to MXD	1.0554
2 Metro Planning Area	WILLOWBROOK	6150008054	C-3	Unlimited commercial	MXD	Mixed use development	C-3 to MXD	2.4207
2 Metro Planning Area	WILLOWBROOK	6150029013	C-2	Neighborhood business	R-3	Limited multiple residence	C-2 to R-3	0.2865
2 Metro Planning Area	WILLOWBROOK	6150029033	C-2	Neighborhood business	R-3	Limited multiple residence	C-2 to R-3	0.1740
2 Metro Planning Area	WILLOWBROOK	6150029034	C-2	Neighborhood business	R-3	Limited multiple residence	C-2 to R-3	0.0776
2 Metro Planning Area	WILLOWBROOK	6150030010	R-1	Single-family residence	R-3	Limited multiple residence	R-1 to R-3	0.0411
2 Metro Planning Area	WILLOWBROOK	6150030011	R-1	Single-family residence	R-3	Limited multiple residence	R-1 to R-3	0.1148
2 Metro Planning Area	WILLOWBROOK	6150030014	R-1	Single-family residence	R-3	Limited multiple residence	R-1 to R-3	0.1652

2 Metro Planning Area	WILLOWBROOK	6150030026	R-1	Single-family residence	R-3	Limited multiple residence	R-1 to R-3	0.1732
2 Metro Planning Area	WILLOWBROOK	6150030027	R-1	Single-family residence	R-3	Limited multiple residence	R-1 to R-3	0.2094
2 Metro Planning Area	WILLOWBROOK	6150030028	R-1	Single-family residence	R-3	Limited multiple residence	R-1 to R-3	0.2094
2 Metro Planning Area	WILLOWBROOK	6150030029	R-1	Single-family residence	R-3	Limited multiple residence	R-1 to R-3	0.1909
2 Metro Planning Area	WILLOWBROOK	6150030030	R-1	Single-family residence	R-3	Limited multiple residence	R-1 to R-3	0.2843
2 Metro Planning Area	WILLOWBROOK	6150030032	R-1	Single-family residence	R-3	Limited multiple residence	R-1 to R-3	0.2036
2 Metro Planning Area	WILLOWBROOK	6150030035	R-1	Single-family residence	R-3	Limited multiple residence	R-1 to R-3	0.1341
2 Metro Planning Area	WILLOWBROOK	6150030036	R-1	Single-family residence	R-3	Limited multiple residence	R-1 to R-3	0.1463
2 Metro Planning Area	WILLOWBROOK	6150030037	R-1	Single-family residence	R-3	Limited multiple residence	R-1 to R-3	0.1849
2 Metro Planning Area	WILLOWBROOK	6152002015	R-3	Limited multiple residence	R-1	Single-family residence	R-3 to R-1	0.1485
2 Metro Planning Area	WILLOWBROOK	6152002020	R-1	Single-family residence	R-3	Limited multiple residence	R-1 to R-3	0.1875
2 Metro Planning Area	WILLOWBROOK	6152002021	R-3	Limited multiple residence	R-1	Single-family residence	R-3 to R-1	0.5731
2 Metro Planning Area	WILLOWBROOK	6152002900	R-3	Limited multiple residence	R-1	Single-family residence	R-3 to R-1	0.2435
2 Metro Planning Area	WILLOWBROOK	6152002901	R-3	Limited multiple residence	R-1	Single-family residence	R-3 to R-1	0.2080
2 Metro Planning Area	WILLOWBROOK	6152003003	P-R	Parking restricted	R-3	Limited multiple residence	P-R to R-3	0.0443
2 Metro Planning Area	WILLOWBROOK	6152003007	P-R	Parking restricted	R-3	Limited multiple residence	P-R to R-3	0.0861
2 Metro Planning Area	WILLOWBROOK	6152003008	P-R	Parking restricted	R-3	Limited multiple residence	P-R to R-3	0.0850
2 Metro Planning Area	WILLOWBROOK	6152003017	R-3	Limited multiple residence	C-3	Unlimited commercial	R-3 to C-3	0.0137
2 Metro Planning Area	WILLOWBROOK	6152003018	R-3	Limited multiple residence	C-3	Unlimited commercial	R-3 to C-3	0.0437
2 Metro Planning Area	WILLOWBROOK	6152003019	P-R	Parking restricted	R-3	Limited multiple residence	P-R to R-3	0.0906
2 Metro Planning Area	WILLOWBROOK	6152003028	P-R	Parking restricted	R-3	Limited multiple residence	P-R to R-3	0.0895
2 Metro Planning Area	WILLOWBROOK	6152003030	P-R	Parking restricted	R-3	Limited multiple residence	P-R to R-3	0.0440
2 Metro Planning Area	WILLOWBROOK	6152003033	P-R	Parking restricted	R-3	Limited multiple residence	P-R to R-3	0.0421
2 Metro Planning Area	WILLOWBROOK	6152003034	R-3	Limited multiple residence	C-3	Unlimited commercial	R-3 to C-3	0.2650
2 Metro Planning Area	WILLOWBROOK	6152003900	P-R	Parking restricted	R-3	Limited multiple residence	P-R to R-3	0.0438
2 Metro Planning Area	WILLOWBROOK	6152003901	P-R	Parking restricted	R-3	Limited multiple residence	P-R to R-3	0.0434
2 Metro Planning Area	WILLOWBROOK	6152003902	R-3	Limited multiple residence	C-3	Unlimited commercial	R-3 to C-3	0.1622
2 Metro Planning Area	WILLOWBROOK	6152003903	R-3	Limited multiple residence	C-3	Unlimited commercial	R-3 to C-3	0.1988
2 Metro Planning Area	WILLOWBROOK	6152003904	R-3	Limited multiple residence	C-3	Unlimited commercial	R-3 to C-3	0.0415
2 Metro Planning Area	WILLOWBROOK	6152003905	R-3	Limited multiple residence	C-3	Unlimited commercial	R-3 to C-3	0.0506
2 Metro Planning Area	WILLOWBROOK	6152004008	P-R	Parking restricted	R-3	Limited multiple residence	P-R to R-3	0.0480
2 Metro Planning Area	WILLOWBROOK	6152004010	P-R	Parking restricted	R-3	Limited multiple residence	P-R to R-3	0.0474
2 Metro Planning Area	WILLOWBROOK	6152004011	P-R	Parking restricted	R-3	Limited multiple residence	P-R to R-3	0.0471
2 Metro Planning Area	WILLOWBROOK	6152004012	P-R	Parking restricted	R-3	Limited multiple residence	P-R to R-3	0.0468
2 Metro Planning Area	WILLOWBROOK	6152004013	P-R	Parking restricted	R-3	Limited multiple residence	P-R to R-3	0.0465
2 Metro Planning Area	WILLOWBROOK	6152004014	P-R	Parking restricted	R-3	Limited multiple residence	P-R to R-3	0.0923
2 Metro Planning Area	WILLOWBROOK	6152004015	P-R	Parking restricted	R-3	Limited multiple residence	P-R to R-3	0.0457
2 Metro Planning Area	WILLOWBROOK	6152004019	P-R	Parking restricted	R-3	Limited multiple residence	P-R to R-3	0.0974
2 Metro Planning Area	WILLOWBROOK	6152004900	P-R	Parking restricted	R-3	Limited multiple residence	P-R to R-3	0.0483
2 Metro Planning Area	WILLOWBROOK	6152004901	P-R	Parking restricted	R-3	Limited multiple residence	P-R to R-3	0.0477
2 Metro Planning Area	WILLOWBROOK	6152005006	P-R	Parking restricted	R-3	Limited multiple residence	P-R to R-3	0.0419
2 Metro Planning Area	WILLOWBROOK	6152005009	P-R	Parking restricted	R-3	Limited multiple residence	P-R to R-3	0.0422
2 Metro Planning Area	WILLOWBROOK	6152005010	P-R	Parking restricted	R-3	Limited multiple residence	P-R to R-3	0.0424
2 Metro Planning Area	WILLOWBROOK	6152005013	P-R	Parking restricted	R-3	Limited multiple residence	P-R to R-3	0.0426
2 Metro Planning Area	WILLOWBROOK	6152005015	P-R	Parking restricted	R-3	Limited multiple residence	P-R to R-3	0.0430
2 Metro Planning Area	WILLOWBROOK	6152005016	P-R	Parking restricted	R-3	Limited multiple residence	P-R to R-3	0.0431
2 Metro Planning Area	WILLOWBROOK	6152005017	P-R	Parking restricted	R-3	Limited multiple residence	P-R to R-3	0.0432
2 Metro Planning Area	WILLOWBROOK	6152005018	P-R	Parking restricted	R-3	Limited multiple residence	P-R to R-3	0.0434
2 Metro Planning Area	WILLOWBROOK	6152005019	P-R	Parking restricted	R-3	Limited multiple residence	P-R to R-3	0.0435
2 Metro Planning Area	WILLOWBROOK	6152005020	P-R	Parking restricted	R-3	Limited multiple residence	P-R to R-3	0.0436
2 Metro Planning Area	WILLOWBROOK	6152005021	P-R	Parking restricted	R-3	Limited multiple residence	P-R to R-3	0.0439
2 Metro Planning Area	WILLOWBROOK	6152005024	P-R	Parking restricted	R-3	Limited multiple residence	P-R to R-3	0.0212
2 Metro Planning Area	WILLOWBROOK	6152005025	P-R	Parking restricted	R-3	Limited multiple residence	P-R to R-3	0.0213
2 Metro Planning Area	WILLOWBROOK	6152005026	P-R	Parking restricted	R-3	Limited multiple residence	P-R to R-3	0.0428
2 Metro Planning Area	WILLOWBROOK	6152005900	P-R	Parking restricted	R-3	Limited multiple residence	P-R to R-3	0.0421
2 Metro Planning Area	WILLOWBROOK	6152006001	P-R	Parking restricted	R-3	Limited multiple residence	P-R to R-3	0.0441
2 Metro Planning Area	WILLOWBROOK	6152006002	P-R	Parking restricted	R-3	Limited multiple residence	P-R to R-3	0.0443
2 Metro Planning Area	WILLOWBROOK	6152006003	P-R	Parking restricted	R-3	Limited multiple residence	P-R to R-3	0.0444
2 Metro Planning Area	WILLOWBROOK	6152006005	P-R	Parking restricted	R-3	Limited multiple residence	P-R to R-3	0.0446
2 Metro Planning Area	WILLOWBROOK	6152006008	P-R	Parking restricted	R-3	Limited multiple residence	P-R to R-3	0.0449
2 Metro Planning Area	WILLOWBROOK	6152006011	P-R	Parking restricted	R-3	Limited multiple residence	P-R to R-3	0.0454
2 Metro Planning Area	WILLOWBROOK	6152006012	C-3	Unlimited commercial	R-3	Limited multiple residence	C-3 to R-3	0.3813
2 Metro Planning Area	WILLOWBROOK	6152006012	R-3-P	Limited multiple residence	R-3	Limited multiple residence	R-3-P to R-3	0.0452
2 Metro Planning Area	WILLOWBROOK	6152006014	R-3-P	Limited multiple residence	C-3	Unlimited commercial	R-3-P to C-3	0.0443
2 Metro Planning Area	WILLOWBROOK	6152006018	R-3-P	Limited multiple residence	C-3	Unlimited commercial	R-3-P to C-3	0.0028
2 Metro Planning Area	WILLOWBROOK	6152006019	R-3-P	Limited multiple residence	C-3	Unlimited commercial	R-3-P to C-3	0.0830
2 Metro Planning Area	WILLOWBROOK	6152006020	P-R	Parking restricted	R-3	Limited multiple residence	P-R to R-3	0.0439
2 Metro Planning Area	WILLOWBROOK	6152006021	P-R	Parking restricted	R-3	Limited multiple residence	P-R to R-3	0.0904

2 Metro Planning Area	WILLOWBROOK	6152006022	P-R	Parking restricted	R-3	Limited multiple residence	P-R to R-3	0.0448
2 Metro Planning Area	WILLOWBROOK	6152006023	C-3	Unlimited commercial	R-3	Limited multiple residence	C-3 to R-3	0.3818
2 Metro Planning Area	WILLOWBROOK	6152006023	R-3-P	Limited multiple residence	R-3	Limited multiple residence	R-3-P to R-3	0.0448
2 Metro Planning Area	WILLOWBROOK	6152006901	P-R	Parking restricted	R-3	Limited multiple residence	P-R to R-3	0.0447
2 Metro Planning Area	WILLOWBROOK	6152007015	R-1	Single-family residence	R-3	Limited multiple residence	R-1 to R-3	0.1104
2 Metro Planning Area	WILLOWBROOK	6152007015	R-3-P	Limited multiple residence	R-3	Limited multiple residence	R-3-P to R-3	0.1651
2 Metro Planning Area	WILLOWBROOK	6152007016	R-1	Single-family residence	R-3	Limited multiple residence	R-1 to R-3	0.1376
2 Metro Planning Area	WILLOWBROOK	6152007016	R-3-P	Limited multiple residence	R-3	Limited multiple residence	R-3-P to R-3	0.2065
2 Metro Planning Area	WILLOWBROOK	6152007017	R-1	Single-family residence	R-3	Limited multiple residence	R-1 to R-3	0.1598
2 Metro Planning Area	WILLOWBROOK	6152007017	R-3-P	Limited multiple residence	R-3	Limited multiple residence	R-3-P to R-3	0.2400
2 Metro Planning Area	WILLOWBROOK	6152007019	R-1	Single-family residence	R-3	Limited multiple residence	R-1 to R-3	0.1372
2 Metro Planning Area	WILLOWBROOK	6152007019	R-3-P	Limited multiple residence	R-3	Limited multiple residence	R-3-P to R-3	0.2069
2 Metro Planning Area	WILLOWBROOK	6152007020	R-1	Single-family residence	R-3	Limited multiple residence	R-1 to R-3	0.1805
2 Metro Planning Area	WILLOWBROOK	6152007020	R-3-P	Limited multiple residence	R-3	Limited multiple residence	R-3-P to R-3	0.2699
2 Metro Planning Area	WILLOWBROOK	6152007021	R-1	Single-family residence	R-3	Limited multiple residence	R-1 to R-3	0.1805
2 Metro Planning Area	WILLOWBROOK	6152007021	R-3-P	Limited multiple residence	R-3	Limited multiple residence	R-3-P to R-3	0.2722
2 Metro Planning Area	WILLOWBROOK	6152007023	C-3	Unlimited commercial	R-3	Limited multiple residence	C-3 to R-3	0.2667
2 Metro Planning Area	WILLOWBROOK	6152007024	C-3	Unlimited commercial	R-3	Limited multiple residence	C-3 to R-3	0.3022
2 Metro Planning Area	WILLOWBROOK	6152007025	C-1	Restricted business	R-3	Limited multiple residence	C-1 to R-3	0.3377
2 Metro Planning Area	WILLOWBROOK	6152007026	R-1	Single-family residence	R-3	Limited multiple residence	R-1 to R-3	0.0681
2 Metro Planning Area	WILLOWBROOK	6152007027	R-1	Single-family residence	R-3	Limited multiple residence	R-1 to R-3	0.0614
2 Metro Planning Area	WILLOWBROOK	6152007028	R-1	Single-family residence	R-3	Limited multiple residence	R-1 to R-3	0.0957
2 Metro Planning Area	WILLOWBROOK	6152007030	C-1	Restricted business	R-3	Limited multiple residence	C-1 to R-3	0.1418
2 Metro Planning Area	WILLOWBROOK	6154001002	R-2	Two-family residence	R-3	Limited multiple residence	R-2 to R-3	0.1413
2 Metro Planning Area	WILLOWBROOK	6154001003	R-2	Two-family residence	R-3	Limited multiple residence	R-2 to R-3	0.1377
2 Metro Planning Area	WILLOWBROOK	6154001004	R-2	Two-family residence	R-3	Limited multiple residence	R-2 to R-3	0.1379
2 Metro Planning Area	WILLOWBROOK	6154001006	R-2	Two-family residence	R-3	Limited multiple residence	R-2 to R-3	0.0702
2 Metro Planning Area	WILLOWBROOK	6154001007	C-2	Neighborhood business	R-3	Limited multiple residence	C-2 to R-3	0.1921
2 Metro Planning Area	WILLOWBROOK	6154001007	R-2	Two-family residence	R-3	Limited multiple residence	R-2 to R-3	0.1296
2 Metro Planning Area	WILLOWBROOK	6154001008	C-2	Neighborhood business	R-3	Limited multiple residence	C-2 to R-3	0.1919
2 Metro Planning Area	WILLOWBROOK	6154001008	R-2	Two-family residence	R-3	Limited multiple residence	R-2 to R-3	0.0936
2 Metro Planning Area	WILLOWBROOK	6154001009	C-3	Unlimited commercial	R-3	Limited multiple residence	C-3 to R-3	0.1922
2 Metro Planning Area	WILLOWBROOK	6154001009	R-2	Two-family residence	R-3	Limited multiple residence	R-2 to R-3	0.2394
2 Metro Planning Area	WILLOWBROOK	6154001010	C-3	Unlimited commercial	R-3	Limited multiple residence	C-3 to R-3	0.1922
2 Metro Planning Area	WILLOWBROOK	6154001010	R-2	Two-family residence	R-3	Limited multiple residence	R-2 to R-3	0.2030
2 Metro Planning Area	WILLOWBROOK	6154001011	R-2	Two-family residence	C-3	Unlimited commercial	R-2 to C-3	0.1670
2 Metro Planning Area	WILLOWBROOK	6154001016	R-2	Two-family residence	R-3	Limited multiple residence	R-2 to R-3	0.4539
2 Metro Planning Area	WILLOWBROOK	6154001017	R-1	Single-family residence	R-3	Limited multiple residence	R-1 to R-3	0.2423
2 Metro Planning Area	WILLOWBROOK	6154001018	R-1	Single-family residence	R-3	Limited multiple residence	R-1 to R-3	0.2105
2 Metro Planning Area	WILLOWBROOK	6154001019	R-1	Single-family residence	R-3	Limited multiple residence	R-1 to R-3	0.4557
2 Metro Planning Area	WILLOWBROOK	6154001020	R-1	Single-family residence	R-3	Limited multiple residence	R-1 to R-3	0.4552
2 Metro Planning Area	WILLOWBROOK	6154001021	R-1	Single-family residence	R-3	Limited multiple residence	R-1 to R-3	0.4552
2 Metro Planning Area	WILLOWBROOK	6154001022	R-1	Single-family residence	R-3	Limited multiple residence	R-1 to R-3	0.4547
2 Metro Planning Area	WILLOWBROOK	6154001023	R-1	Single-family residence	R-3	Limited multiple residence	R-1 to R-3	0.4547
2 Metro Planning Area	WILLOWBROOK	6154001024	R-2	Two-family residence	C-3	Unlimited commercial	R-2 to C-3	0.2747
2 Metro Planning Area	WILLOWBROOK	6154001025	R-2	Two-family residence	C-3	Unlimited commercial	R-2 to C-3	0.2741
2 Metro Planning Area	WILLOWBROOK	6154001029	R-1	Single-family residence	C-2	Neighborhood commercial	R-1 to C-2	0.4551
2 Metro Planning Area	WILLOWBROOK	6154002001	R-1	Single-family residence	R-3	Limited multiple residence	R-1 to R-3	0.4542
2 Metro Planning Area	WILLOWBROOK	6154002002	R-1	Single-family residence	R-3	Limited multiple residence	R-1 to R-3	0.4546
2 Metro Planning Area	WILLOWBROOK	6154002003	R-1	Single-family residence	R-3	Limited multiple residence	R-1 to R-3	0.4583
2 Metro Planning Area	WILLOWBROOK	6154002011	R-1	Single-family residence	R-3	Limited multiple residence	R-1 to R-3	0.1462
2 Metro Planning Area	WILLOWBROOK	6154002020	R-1	Single-family residence	R-3	Limited multiple residence	R-1 to R-3	0.1476
2 Metro Planning Area	WILLOWBROOK	6154002022	R-1	Single-family residence	R-3	Limited multiple residence	R-1 to R-3	0.1051
2 Metro Planning Area	WILLOWBROOK	6154002023	R-1	Single-family residence	R-3	Limited multiple residence	R-1 to R-3	0.1612
2 Metro Planning Area	WILLOWBROOK	6154002029	R-1	Single-family residence	R-3	Limited multiple residence	R-1 to R-3	0.0139
2 Metro Planning Area	WILLOWBROOK	6154002032	R-1	Single-family residence	R-3-25U	Limited multiple residence	R-1 to R-3-25U	0.0037
2 Metro Planning Area	WILLOWBROOK	6154002032	R-3	Limited multiple residence	R-3-25U	Limited multiple residence	R-3 to R-3-25U	0.0041
2 Metro Planning Area	WILLOWBROOK	6154002036	R-1	Single-family residence	R-3	Limited multiple residence	R-1 to R-3	0.2894
2 Metro Planning Area	WILLOWBROOK	6154002037	R-1	Single-family residence	R-3	Limited multiple residence	R-1 to R-3	0.1647
2 Metro Planning Area	WILLOWBROOK	6154002038	R-1	Single-family residence	R-3	Limited multiple residence	R-1 to R-3	0.1175
2 Metro Planning Area	WILLOWBROOK	6154002039	R-1	Single-family residence	R-3	Limited multiple residence	R-1 to R-3	0.2480
2 Metro Planning Area	WILLOWBROOK	6154003001	R-1	Single-family residence	R-3	Limited multiple residence	R-1 to R-3	0.2273
2 Metro Planning Area	WILLOWBROOK	6154003002	R-1	Single-family residence	R-3	Limited multiple residence	R-1 to R-3	0.2271
2 Metro Planning Area	WILLOWBROOK	6154003006	R-1	Single-family residence	R-3	Limited multiple residence	R-1 to R-3	0.2270
2 Metro Planning Area	WILLOWBROOK	6154003007	R-1	Single-family residence	R-3	Limited multiple residence	R-1 to R-3	0.2273
2 Metro Planning Area	WILLOWBROOK	6154003009	R-3	Limited multiple residence	R-1	Single-family residence	R-3 to R-1	0.1205
2 Metro Planning Area	WILLOWBROOK	6154003034	R-1	Single-family residence	R-3	Limited multiple residence	R-1 to R-3	0.6815
2 Metro Planning Area	WILLOWBROOK	6154004004	C-3	Unlimited commercial	R-3	Limited multiple residence	C-3 to R-3	0.2287

2 Metro Planning Area	WILLOWBROOK	6154004005	C-3	Unlimited commercial	R-3	Limited multiple residence	C-3 to R-3	0.1960
2 Metro Planning Area	WILLOWBROOK	6154004005	R-3-P	Limited multiple residence	R-3	Limited multiple residence	R-3-P to R-3	0.1775
2 Metro Planning Area	WILLOWBROOK	6154004006	C-3	Unlimited commercial	R-3	Limited multiple residence	C-3 to R-3	0.1906
2 Metro Planning Area	WILLOWBROOK	6154004006	R-3-P	Limited multiple residence	R-3	Limited multiple residence	R-3-P to R-3	0.1459
2 Metro Planning Area	WILLOWBROOK	6154004007	C-3	Unlimited commercial	R-3	Limited multiple residence	C-3 to R-3	0.1904
2 Metro Planning Area	WILLOWBROOK	6154004007	R-3-P	Limited multiple residence	R-3	Limited multiple residence	R-3-P to R-3	0.1092
2 Metro Planning Area	WILLOWBROOK	6154004008	C-1	Restricted business	R-3	Limited multiple residence	C-1 to R-3	0.1528
2 Metro Planning Area	WILLOWBROOK	6154004009	C-1	Restricted business	R-3	Limited multiple residence	C-1 to R-3	0.1101
2 Metro Planning Area	WILLOWBROOK	6154004010	C-1	Restricted business	R-3	Limited multiple residence	C-1 to R-3	0.1101
2 Metro Planning Area	WILLOWBROOK	6154004011	C-1	Restricted business	R-3	Limited multiple residence	C-1 to R-3	0.1160
2 Metro Planning Area	WILLOWBROOK	6154004012	C-2	Neighborhood business	R-3	Limited multiple residence	C-2 to R-3	0.1977
2 Metro Planning Area	WILLOWBROOK	6154004012	R-3-P	Limited multiple residence	R-3	Limited multiple residence	R-3-P to R-3	0.2279
2 Metro Planning Area	WILLOWBROOK	6154004013	C-2	Neighborhood business	R-3	Limited multiple residence	C-2 to R-3	0.1976
2 Metro Planning Area	WILLOWBROOK	6154004013	R-3-P	Limited multiple residence	R-3	Limited multiple residence	R-3-P to R-3	0.2276
2 Metro Planning Area	WILLOWBROOK	6154004019	R-1	Single-family residence	R-3	Limited multiple residence	R-1 to R-3	0.1516
2 Metro Planning Area	WILLOWBROOK	6154004020	R-1	Single-family residence	R-3	Limited multiple residence	R-1 to R-3	0.1516
2 Metro Planning Area	WILLOWBROOK	6154004021	R-1	Single-family residence	R-3	Limited multiple residence	R-1 to R-3	0.1516
2 Metro Planning Area	WILLOWBROOK	6154004022	C-1	Restricted business	R-1	Single-family residence	C-1 to R-1	0.1816
2 Metro Planning Area	WILLOWBROOK	6154004022	R-3-P	Limited multiple residence	R-1	Single-family residence	R-3-P to R-1	0.2725
2 Metro Planning Area	WILLOWBROOK	6154004028	C-2	Neighborhood business	R-3	Limited multiple residence	C-2 to R-3	0.1974
2 Metro Planning Area	WILLOWBROOK	6154004028	R-3-P	Limited multiple residence	R-3	Limited multiple residence	R-3-P to R-3	0.2277
2 Metro Planning Area	WILLOWBROOK	6154004029	R-1	Single-family residence	R-3	Limited multiple residence	R-1 to R-3	0.0236
2 Metro Planning Area	WILLOWBROOK	6154004030	R-1	Single-family residence	R-3	Limited multiple residence	R-1 to R-3	0.2039
2 Metro Planning Area	WILLOWBROOK	6154005001	C-1	Restricted business	R-3	Limited multiple residence	C-1 to R-3	0.2371
2 Metro Planning Area	WILLOWBROOK	6154005002	C-1	Restricted business	R-3	Limited multiple residence	C-1 to R-3	0.2037
2 Metro Planning Area	WILLOWBROOK	6154028009	C-3	Unlimited commercial	R-3	Limited multiple residence	C-3 to R-3	0.1295
2 Metro Planning Area	WILLOWBROOK	6154029017	C-3	Unlimited commercial	R-3	Limited multiple residence	C-3 to R-3	0.0649
2 South Bay Planning Area	ALONDRA PARK	4071019021	B-1	Buffer strip	C-3	Unlimited commercial	B-1 to C-3	0.0120
2 South Bay Planning Area	ALONDRA PARK	4071019021	M-1	Light manufacturing	C-3	Unlimited commercial	M-1 to C-3	0.6248
2 South Bay Planning Area	ALONDRA PARK	4071019022	B-1	Buffer strip	C-3	Unlimited commercial	B-1 to C-3	0.0241
2 South Bay Planning Area	ALONDRA PARK	4071019022	M-1	Light manufacturing	C-3	Unlimited commercial	M-1 to C-3	1.2523
2 South Bay Planning Area	ALONDRA PARK	4071019024	B-1	Buffer strip	C-3	Unlimited commercial	B-1 to C-3	0.0060
2 South Bay Planning Area	ALONDRA PARK	4071019024	M-1	Light manufacturing	C-3	Unlimited commercial	M-1 to C-3	0.3134
2 South Bay Planning Area	ALONDRA PARK	4071019025	B-1	Buffer strip	C-3	Unlimited commercial	B-1 to C-3	0.0060
2 South Bay Planning Area	ALONDRA PARK	4071019025	M-1	Light manufacturing	C-3	Unlimited commercial	M-1 to C-3	0.3142
2 South Bay Planning Area	ALONDRA PARK	4071019033	M-1	Light manufacturing	C-3	Unlimited commercial	M-1 to C-3	0.3017
2 South Bay Planning Area	ALONDRA PARK	4071019034	M-1	Light manufacturing	C-3	Unlimited commercial	M-1 to C-3	0.3012
2 South Bay Planning Area	ALONDRA PARK	4071019035	B-1	Buffer strip	C-3	Unlimited commercial	B-1 to C-3	0.0242
2 South Bay Planning Area	ALONDRA PARK	4071019035	M-1	Light manufacturing	C-3	Unlimited commercial	M-1 to C-3	0.6480
2 South Bay Planning Area	ALONDRA PARK	4071019900	M-1	Light manufacturing	C-3	Unlimited commercial	M-1 to C-3	0.6267
2 South Bay Planning Area	ALONDRA PARK	4071020016	M-1	Light manufacturing	C-3	Unlimited commercial	M-1 to C-3	0.3095
2 South Bay Planning Area	ALONDRA PARK	4071020024	M-1	Light manufacturing	C-3	Unlimited commercial	M-1 to C-3	0.5059
2 South Bay Planning Area	DEL AIRE	4140003001	C-1	Restricted business	MXD	Mixed use development	C-1 to MXD	0.2303
2 South Bay Planning Area	DEL AIRE	4140003002	C-1	Restricted business	MXD	Mixed use development	C-1 to MXD	0.1831
2 South Bay Planning Area	DEL AIRE	4140003036	C-1	Restricted business	MXD	Mixed use development	C-1 to MXD	0.4114
2 South Bay Planning Area	DEL AIRE	4140004001	C-1	Restricted business	MXD	Mixed use development	C-1 to MXD	0.1674
2 South Bay Planning Area	DEL AIRE	4140004002	C-1	Restricted business	MXD	Mixed use development	C-1 to MXD	0.1420
2 South Bay Planning Area	DEL AIRE	4140004005	C-1	Restricted business	MXD	Mixed use development	C-1 to MXD	0.1674
2 South Bay Planning Area	DEL AIRE	4140004038	C-1	Restricted business	MXD	Mixed use development	C-1 to MXD	0.2841
2 South Bay Planning Area	DEL AIRE	4140005037	C-1	Restricted business	MXD	Mixed use development	C-1 to MXD	0.7372
2 South Bay Planning Area	DEL AIRE	4140006002	C-1	Restricted business	MXD	Mixed use development	C-1 to MXD	0.3777
2 South Bay Planning Area	DEL AIRE	4140006037	C-1	Restricted business	MXD	Mixed use development	C-1 to MXD	0.3663
2 South Bay Planning Area	DEL AIRE	4140007001	C-1	Restricted business	MXD	Mixed use development	C-1 to MXD	0.3683
2 South Bay Planning Area	DEL AIRE	4140007002	C-1	Restricted business	MXD	Mixed use development	C-1 to MXD	0.1409
2 South Bay Planning Area	DEL AIRE	4140007003	C-1	Restricted business	MXD	Mixed use development	C-1 to MXD	0.2224
2 South Bay Planning Area	DEL AIRE	4143001001	C-2	Neighborhood business	MXD	Mixed use development	C-2 to MXD	1.4112
2 South Bay Planning Area	DEL AIRE	4144002011	C-1	Restricted business	R-3	Limited multiple residence	C-1 to R-3	0.1287
2 South Bay Planning Area	DEL AIRE	4144002012	C-1	Restricted business	R-3	Limited multiple residence	C-1 to R-3	0.1287
2 South Bay Planning Area	DEL AIRE	4144002013	C-1	Restricted business	R-3	Limited multiple residence	C-1 to R-3	0.1286
2 South Bay Planning Area	DEL AIRE	4144002014	C-1	Restricted business	R-3	Limited multiple residence	C-1 to R-3	0.0924
2 South Bay Planning Area	DEL AIRE	4144002015	C-1	Restricted business	R-3	Limited multiple residence	C-1 to R-3	0.0924
2 South Bay Planning Area	DEL AIRE	4144002016	C-1	Restricted business	R-3	Limited multiple residence	C-1 to R-3	0.0924
2 South Bay Planning Area	DEL AIRE	4144002017	C-1	Restricted business	R-3	Limited multiple residence	C-1 to R-3	0.0953
2 South Bay Planning Area	DEL AIRE	4144002040	R-1	Single-family residence	C-1	Restricted business	R-1 to C-1	0.0076
2 South Bay Planning Area	DEL AIRE	4144010021	B-1	Buffer strip	C-3	Unlimited commercial	B-1 to C-3	0.0307
2 South Bay Planning Area	DEL AIRE	4144010021	M-1	Light manufacturing	C-3	Unlimited commercial	M-1 to C-3	0.0703
2 South Bay Planning Area	DEL AIRE	4144010022	B-1	Buffer strip	C-3	Unlimited commercial	B-1 to C-3	0.0309
2 South Bay Planning Area	DEL AIRE	4144010022	M-1	Light manufacturing	C-3	Unlimited commercial	M-1 to C-3	0.0703

2 South Bay Planning Area	DEL AIRE	4144010041	B-1	Buffer strip	C-3	Unlimited commercial	B-1 to C-3	0.1222
2 South Bay Planning Area	DEL AIRE	4144010041	M-1	Light manufacturing	C-3	Unlimited commercial	M-1 to C-3	0.2821
2 South Bay Planning Area	DEL AIRE	4144015018	B-1	Buffer strip	C-3	Unlimited commercial	B-1 to C-3	0.0331
2 South Bay Planning Area	DEL AIRE	4144015018	M-1	Light manufacturing	C-3	Unlimited commercial	M-1 to C-3	0.0773
2 South Bay Planning Area	DEL AIRE	4144015019	B-1	Buffer strip	C-3	Unlimited commercial	B-1 to C-3	0.0278
2 South Bay Planning Area	DEL AIRE	4144015019	M-1	Light manufacturing	C-3	Unlimited commercial	M-1 to C-3	0.0644
2 South Bay Planning Area	DEL AIRE	4144015020	B-1	Buffer strip	C-3	Unlimited commercial	B-1 to C-3	0.0300
2 South Bay Planning Area	DEL AIRE	4144015020	M-1	Light manufacturing	C-3	Unlimited commercial	M-1 to C-3	0.0711
2 South Bay Planning Area	DEL AIRE	4144015021	B-1	Buffer strip	C-3	Unlimited commercial	B-1 to C-3	0.0305
2 South Bay Planning Area	DEL AIRE	4144015021	M-1	Light manufacturing	C-3	Unlimited commercial	M-1 to C-3	0.0712
2 South Bay Planning Area	DEL AIRE	4144015022	B-1	Buffer strip	C-3	Unlimited commercial	B-1 to C-3	0.0306
2 South Bay Planning Area	DEL AIRE	4144015022	M-1	Light manufacturing	C-3	Unlimited commercial	M-1 to C-3	0.0714
2 South Bay Planning Area	DEL AIRE	4144015023	B-1	Buffer strip	C-3	Unlimited commercial	B-1 to C-3	0.0298
2 South Bay Planning Area	DEL AIRE	4144015023	M-1	Light manufacturing	C-3	Unlimited commercial	M-1 to C-3	0.0717
2 South Bay Planning Area	DEL AIRE	4144016018	B-1	Buffer strip	C-3	Unlimited commercial	B-1 to C-3	0.0298
2 South Bay Planning Area	DEL AIRE	4144016018	M-1	Light manufacturing	C-3	Unlimited commercial	M-1 to C-3	0.0674
2 South Bay Planning Area	DEL AIRE	4144016019	B-1	Buffer strip	C-3	Unlimited commercial	B-1 to C-3	0.0338
2 South Bay Planning Area	DEL AIRE	4144016019	M-1	Light manufacturing	C-3	Unlimited commercial	M-1 to C-3	0.0673
2 South Bay Planning Area	DEL AIRE	4144016020	B-1	Buffer strip	C-3	Unlimited commercial	B-1 to C-3	0.0338
2 South Bay Planning Area	DEL AIRE	4144016020	M-1	Light manufacturing	C-3	Unlimited commercial	M-1 to C-3	0.0672
2 South Bay Planning Area	DEL AIRE	4144016021	B-1	Buffer strip	C-3	Unlimited commercial	B-1 to C-3	0.0338
2 South Bay Planning Area	DEL AIRE	4144016021	M-1	Light manufacturing	C-3	Unlimited commercial	M-1 to C-3	0.0672
2 South Bay Planning Area	DEL AIRE	4144016022	B-1	Buffer strip	C-3	Unlimited commercial	B-1 to C-3	0.0339
2 South Bay Planning Area	DEL AIRE	4144016022	M-1	Light manufacturing	C-3	Unlimited commercial	M-1 to C-3	0.0671
2 South Bay Planning Area	DEL AIRE	4144016023	B-1	Buffer strip	C-3	Unlimited commercial	B-1 to C-3	0.0340
2 South Bay Planning Area	DEL AIRE	4144016023	M-1	Light manufacturing	C-3	Unlimited commercial	M-1 to C-3	0.0672
2 South Bay Planning Area	DEL AIRE	4144021017	B-1	Buffer strip	C-3	Unlimited commercial	B-1 to C-3	0.0333
2 South Bay Planning Area	DEL AIRE	4144021017	M-1	Light manufacturing	C-3	Unlimited commercial	M-1 to C-3	0.0680
2 South Bay Planning Area	DEL AIRE	4144021038	B-1	Buffer strip	C-3	Unlimited commercial	B-1 to C-3	0.0332
2 South Bay Planning Area	DEL AIRE	4144021038	M-1	Light manufacturing	C-3	Unlimited commercial	M-1 to C-3	0.0680
2 South Bay Planning Area	DEL AIRE	4144021039	B-1	Buffer strip	C-3	Unlimited commercial	B-1 to C-3	0.0624
2 South Bay Planning Area	DEL AIRE	4144021039	M-1	Light manufacturing	C-3	Unlimited commercial	M-1 to C-3	0.1357
2 South Bay Planning Area	DEL AIRE	4144021040	B-1	Buffer strip	C-3	Unlimited commercial	B-1 to C-3	0.0663
2 South Bay Planning Area	DEL AIRE	4144021040	M-1	Light manufacturing	C-3	Unlimited commercial	M-1 to C-3	0.1357
2 South Bay Planning Area	DEL AIRE	4147022004	C-3	Unlimited commercial	R-1	Single-family residence	C-3 to R-1	0.1332
2 South Bay Planning Area	DEL AIRE	4147022005	C-3	Unlimited commercial	R-1	Single-family residence	C-3 to R-1	0.1332
2 South Bay Planning Area	DEL AIRE	4147022006	C-3	Unlimited commercial	R-1	Single-family residence	C-3 to R-1	0.1332
2 South Bay Planning Area	HAWTHORNE ISLAND	4053015001	C-2	Neighborhood business	R-2	Two-family residence	C-2 to R-2	0.1275
2 South Bay Planning Area	HAWTHORNE ISLAND	4053015020	C-2	Neighborhood business	R-2	Two-family residence	C-2 to R-2	0.1275
2 South Bay Planning Area	HAWTHORNE ISLAND	4053016001	C-2	Neighborhood business	R-2	Two-family residence	C-2 to R-2	0.1274
2 South Bay Planning Area	HAWTHORNE ISLAND	4053016024	C-2	Neighborhood business	R-2	Two-family residence	C-2 to R-2	0.1274
2 South Bay Planning Area	HAWTHORNE ISLAND	4053019015	C-2	Neighborhood business	R-2	Two-family residence	C-2 to R-2	0.1274
2 South Bay Planning Area	HAWTHORNE ISLAND	4053019016	C-2	Neighborhood business	R-2	Two-family residence	C-2 to R-2	0.1275
2 South Bay Planning Area	HAWTHORNE ISLAND	4053020001	C-2	Neighborhood business	R-2	Two-family residence	C-2 to R-2	0.1274
2 South Bay Planning Area	HAWTHORNE ISLAND	4053020020	C-2	Neighborhood business	R-2	Two-family residence	C-2 to R-2	0.1275
2 South Bay Planning Area	HAWTHORNE ISLAND	4053024001	C-2	Neighborhood business	R-2	Two-family residence	C-2 to R-2	0.1274
2 South Bay Planning Area	HAWTHORNE ISLAND	4053024020	C-2	Neighborhood business	R-2	Two-family residence	C-2 to R-2	0.1253
2 South Bay Planning Area	HAWTHORNE ISLAND	4053025015	C-2	Neighborhood business	R-2	Two-family residence	C-2 to R-2	0.1275
2 South Bay Planning Area	HAWTHORNE ISLAND	4053025016	C-2	Neighborhood business	R-2	Two-family residence	C-2 to R-2	0.1253
2 South Bay Planning Area	LENNOX	4034017009	R-3-P	Limited multiple residence	C-3	Unlimited commercial	R-3-P to C-3	0.0098
2 South Bay Planning Area	LENNOX	4034025018	R-3-P	Limited multiple residence	C-3	Unlimited commercial	R-3-P to C-3	0.4264
2 South Bay Planning Area	LENNOX	4034029012	C-3	Unlimited commercial	R-3-P	Limited multiple residence	C-3 to R-3-P	0.1886
2 South Bay Planning Area	LENNOX	4034029020	C-3	Unlimited commercial	R-3-P	Limited multiple residence	C-3 to R-3-P	0.1896
2 South Bay Planning Area	LENNOX	4035001028	R-3-P	Limited multiple residence	C-2	Neighborhood commercial	R-3-P to C-2	0.0028
2 South Bay Planning Area	LENNOX	4036001008	C-2	Neighborhood business	R-2	Two-family residence	C-2 to R-2	0.0116
2 South Bay Planning Area	LENNOX	4036001009	C-2	Neighborhood business	R-2	Two-family residence	C-2 to R-2	0.0116
2 South Bay Planning Area	LENNOX	4036001010	C-2	Neighborhood business	R-2	Two-family residence	C-2 to R-2	0.0115
2 South Bay Planning Area	LENNOX	4036002006	C-2	Neighborhood business	R-2	Two-family residence	C-2 to R-2	0.0116
2 South Bay Planning Area	LENNOX	4036002007	C-2	Neighborhood business	R-2	Two-family residence	C-2 to R-2	0.0176
2 South Bay Planning Area	LENNOX	4036002008	C-2	Neighborhood business	R-2	Two-family residence	C-2 to R-2	0.0058
2 South Bay Planning Area	LENNOX	4036002012	C-2	Neighborhood business	R-2	Two-family residence	C-2 to R-2	0.0117
2 South Bay Planning Area	LENNOX	4036002013	C-2	Neighborhood business	R-2	Two-family residence	C-2 to R-2	0.0116
2 South Bay Planning Area	LENNOX	4036002014	C-2	Neighborhood business	R-2	Two-family residence	C-2 to R-2	0.0116
2 South Bay Planning Area	LENNOX	4036002017	C-2	Neighborhood business	R-2	Two-family residence	C-2 to R-2	0.0068
2 South Bay Planning Area	LENNOX	4036002018	C-2	Neighborhood business	R-2	Two-family residence	C-2 to R-2	0.0068
2 South Bay Planning Area	LENNOX	4036002019	C-2	Neighborhood business	R-2	Two-family residence	C-2 to R-2	0.0068
2 South Bay Planning Area	LENNOX	4036016019	C-3	Unlimited commercial	R-3-P	Limited multiple residence	C-3 to R-3-P	0.0120
2 South Bay Planning Area	LENNOX	4036016027	C-3	Unlimited commercial	R-3-P	Limited multiple residence	C-3 to R-3-P	0.0046

2 South Bay Planning Area	LENNOX	4036021005	C-2	Neighborhood business	R-3	Limited multiple residence	C-2 to R-3	0.2214
2 South Bay Planning Area	LENNOX	4036021027	C-2	Neighborhood business	R-3	Limited multiple residence	C-2 to R-3	0.1185
2 South Bay Planning Area	LENNOX	4036021028	C-2	Neighborhood business	R-3	Limited multiple residence	C-2 to R-3	0.1029
2 South Bay Planning Area	LENNOX	4036030005	C-2	Neighborhood business	R-2	Two-family residence	C-2 to R-2	0.0171
2 South Bay Planning Area	LENNOX	4036030006	C-2	Neighborhood business	R-2	Two-family residence	C-2 to R-2	0.0168
2 South Bay Planning Area	LENNOX	4036030007	C-2	Neighborhood business	R-2	Two-family residence	C-2 to R-2	0.0176
2 South Bay Planning Area	LENNOX	4036030010	C-2	Neighborhood business	R-2	Two-family residence	C-2 to R-2	0.0164
2 South Bay Planning Area	LENNOX	4036030011	C-2	Neighborhood business	R-2	Two-family residence	C-2 to R-2	0.0162
2 South Bay Planning Area	LENNOX	4036031002	C-2	Neighborhood business	R-2	Two-family residence	C-2 to R-2	0.0067
2 South Bay Planning Area	LENNOX	4036031006	C-2	Neighborhood business	R-2	Two-family residence	C-2 to R-2	0.0161
2 South Bay Planning Area	LENNOX	4036031012	C-2	Neighborhood business	R-2	Two-family residence	C-2 to R-2	0.0146
2 South Bay Planning Area	LENNOX	4037001016	R-2	Two-family residence	C-2	Neighborhood commercial	R-2 to C-2	0.0020
2 South Bay Planning Area	LENNOX	4037001018	R-2	Two-family residence	C-2	Neighborhood commercial	R-2 to C-2	0.0021
2 South Bay Planning Area	LENNOX	4037001019	C-2	Neighborhood business	R-2	Two-family residence	C-2 to R-2	0.0123
2 South Bay Planning Area	LENNOX	4037001020	C-2	Neighborhood business	R-2	Two-family residence	C-2 to R-2	0.0128
2 South Bay Planning Area	LENNOX	4037001026	R-2	Two-family residence	C-2	Neighborhood commercial	R-2 to C-2	0.0020
2 South Bay Planning Area	LENNOX	4037001032	R-2	Two-family residence	C-2	Neighborhood commercial	R-2 to C-2	0.0160
2 South Bay Planning Area	LENNOX	4037001036	R-2	Two-family residence	C-2	Neighborhood commercial	R-2 to C-2	0.0020
2 South Bay Planning Area	LENNOX	4037002009	R-2	Two-family residence	C-2	Neighborhood commercial	R-2 to C-2	0.0048
2 South Bay Planning Area	LENNOX	4037002010	R-2	Two-family residence	C-2	Neighborhood commercial	R-2 to C-2	0.0231
2 South Bay Planning Area	LENNOX	4037002014	R-2	Two-family residence	C-2	Neighborhood commercial	R-2 to C-2	0.0066
2 South Bay Planning Area	LENNOX	4037002015	R-2	Two-family residence	C-2	Neighborhood commercial	R-2 to C-2	0.0059
2 South Bay Planning Area	LENNOX	4037002016	R-2	Two-family residence	C-2	Neighborhood commercial	R-2 to C-2	0.0053
2 South Bay Planning Area	LENNOX	4037002026	R-2	Two-family residence	C-2	Neighborhood commercial	R-2 to C-2	0.0327
2 South Bay Planning Area	LENNOX	4038003034	M-1-DP	Light manufacturing	C-M	Commercial manufacturing	M-1-DP to C-M	2.0611
2 South Bay Planning Area	LENNOX	4038003035	M-1-DP	Light manufacturing	C-3	Unlimited commercial	M-1-DP to C-3	0.6469
2 South Bay Planning Area	LENNOX	4038004009	C-3-DP	Unlimited commercial	C-3	Unlimited commercial	C-3-DP to C-3	0.1182
2 South Bay Planning Area	LENNOX	4038004011	C-3-DP	Unlimited commercial	C-3	Unlimited commercial	C-3-DP to C-3	0.1391
2 South Bay Planning Area	LENNOX	4038004012	C-3-DP	Unlimited commercial	C-3	Unlimited commercial	C-3-DP to C-3	0.1423
2 South Bay Planning Area	LENNOX	4038004013	C-3-DP	Unlimited commercial	C-3	Unlimited commercial	C-3-DP to C-3	0.1194
2 South Bay Planning Area	LENNOX	4038004022	C-3-DP	Unlimited commercial	C-3	Unlimited commercial	C-3-DP to C-3	0.8389
2 South Bay Planning Area	LENNOX	4038004024	C-3-DP	Unlimited commercial	C-3	Unlimited commercial	C-3-DP to C-3	0.1182
2 South Bay Planning Area	LENNOX	4038004026	C-3-DP	Unlimited commercial	C-3	Unlimited commercial	C-3-DP to C-3	0.1194
2 South Bay Planning Area	LENNOX	4038005005	M-1.5	Restricted heavy manufacturing	M-1.5-IP	Restricted heavy manufacturing	M-1.5 to M-1.5-IP	0.1146
2 South Bay Planning Area	LENNOX	4038005016	M-1.5	Restricted heavy manufacturing	M-1.5-IP	Restricted heavy manufacturing	M-1.5 to M-1.5-IP	0.5407
2 South Bay Planning Area	LENNOX	4038005017	M-1.5	Restricted heavy manufacturing	M-1.5-IP	Restricted heavy manufacturing	M-1.5 to M-1.5-IP	0.8956
2 South Bay Planning Area	LENNOX	4038005018	M-1.5	Restricted heavy manufacturing	M-1.5-IP	Restricted heavy manufacturing	M-1.5 to M-1.5-IP	0.7283
2 South Bay Planning Area	LENNOX	4038005019	M-1.5	Restricted heavy manufacturing	M-1.5-IP	Restricted heavy manufacturing	M-1.5 to M-1.5-IP	0.0699
2 South Bay Planning Area	LENNOX	4038005020	M-1.5	Restricted heavy manufacturing	M-1.5-IP	Restricted heavy manufacturing	M-1.5 to M-1.5-IP	1.2173
2 South Bay Planning Area	LENNOX	4038006003	M-2	Heavy manufacturing	M-2-IP	Heavy manufacturing	M-2 to M-2-IP	0.5261
2 South Bay Planning Area	LENNOX	4038006004	M-1.5	Restricted heavy manufacturing	M-1.5-IP	Restricted heavy manufacturing	M-1.5 to M-1.5-IP	0.5273
2 South Bay Planning Area	LENNOX	4038006010	M-1.5	Restricted heavy manufacturing	M-1.5-IP	Restricted heavy manufacturing	M-1.5 to M-1.5-IP	0.9051
2 South Bay Planning Area	LENNOX	4038006013	M-1.5	Restricted heavy manufacturing	M-1.5-IP	Restricted heavy manufacturing	M-1.5 to M-1.5-IP	0.5742
2 South Bay Planning Area	LENNOX	4038006014	M-1.5	Restricted heavy manufacturing	M-1.5-IP	Restricted heavy manufacturing	M-1.5 to M-1.5-IP	0.5720
2 South Bay Planning Area	LENNOX	4038006014	M-2	Heavy manufacturing	M-2-IP	Heavy manufacturing	M-2 to M-2-IP	0.8851
2 South Bay Planning Area	LENNOX	4038020023	R-2	Two-family residence	C-2	Neighborhood commercial	R-2 to C-2	0.0186
2 South Bay Planning Area	LENNOX	4038020027	C-2	Neighborhood business	R-2	Two-family residence	C-2 to R-2	0.0033
2 South Bay Planning Area	LENNOX	4038020028	C-2	Neighborhood business	R-2	Two-family residence	C-2 to R-2	0.0033
2 South Bay Planning Area	LENNOX	4038020030	C-2	Neighborhood business	R-2	Two-family residence	C-2 to R-2	0.0016
2 South Bay Planning Area	LENNOX	4038021018	R-2	Two-family residence	C-2	Neighborhood commercial	R-2 to C-2	0.0164
2 South Bay Planning Area	LENNOX	4038021019	R-2	Two-family residence	C-2	Neighborhood commercial	R-2 to C-2	0.0139
2 South Bay Planning Area	LENNOX	4038021028	R-2	Two-family residence	C-2	Neighborhood commercial	R-2 to C-2	0.0047
2 South Bay Planning Area	LENNOX	4038022012	R-2	Two-family residence	C-2	Neighborhood commercial	R-2 to C-2	0.0863
2 South Bay Planning Area	LENNOX	4038022024	C-2	Neighborhood business	R-2	Two-family residence	C-2 to R-2	0.0087
2 South Bay Planning Area	LENNOX	4038022026	R-2	Two-family residence	C-2	Neighborhood commercial	R-2 to C-2	0.0116
2 South Bay Planning Area	LENNOX	4038022027	R-2	Two-family residence	C-2	Neighborhood commercial	R-2 to C-2	0.0710
2 South Bay Planning Area	LENNOX	4038022028	R-2	Two-family residence	C-2	Neighborhood commercial	R-2 to C-2	0.0704
2 South Bay Planning Area	LENNOX	4039001012	M-1.5	Restricted heavy manufacturing	M-1.5-IP	Restricted heavy manufacturing	M-1.5 to M-1.5-IP	1.4994
2 South Bay Planning Area	LENNOX	4039001014	M-1.5	Restricted heavy manufacturing	M-1.5-IP	Restricted heavy manufacturing	M-1.5 to M-1.5-IP	0.3528
2 South Bay Planning Area	LENNOX	4039001017	M-1.5	Restricted heavy manufacturing	M-1.5-IP	Restricted heavy manufacturing	M-1.5 to M-1.5-IP	0.6373
2 South Bay Planning Area	LENNOX	4039001019	M-1.5	Restricted heavy manufacturing	M-1.5-IP	Restricted heavy manufacturing	M-1.5 to M-1.5-IP	0.5004
2 South Bay Planning Area	LENNOX	4039001020	M-1.5	Restricted heavy manufacturing	M-1.5-IP	Restricted heavy manufacturing	M-1.5 to M-1.5-IP	0.2747
2 South Bay Planning Area	LENNOX	4039001021	M-1.5	Restricted heavy manufacturing	M-1.5-IP	Restricted heavy manufacturing	M-1.5 to M-1.5-IP	0.2588
2 South Bay Planning Area	LENNOX	4039002018	M-1.5	Restricted heavy manufacturing	M-1.5-IP	Restricted heavy manufacturing	M-1.5 to M-1.5-IP	0.5611
2 South Bay Planning Area	LENNOX	4039002019	M-1.5	Restricted heavy manufacturing	M-1.5-IP	Restricted heavy manufacturing	M-1.5 to M-1.5-IP	0.4725
2 South Bay Planning Area	LENNOX	4039002020	M-1.5	Restricted heavy manufacturing	M-1.5-IP	Restricted heavy manufacturing	M-1.5 to M-1.5-IP	0.5066
2 South Bay Planning Area	LENNOX	4039002024	M-1.5	Restricted heavy manufacturing	M-1.5-IP	Restricted heavy manufacturing	M-1.5 to M-1.5-IP	0.1942
2 South Bay Planning Area	LENNOX	4039002025	M-1.5	Restricted heavy manufacturing	M-1.5-IP	Restricted heavy manufacturing	M-1.5 to M-1.5-IP	0.0779

2 South Bay Planning Area	LENNOX	4039002026	M-1.5	Restricted heavy manufacturing	M-1.5-IP	Restricted heavy manufacturing	M-1.5 to M-1.5-IP	0.4876
2 South Bay Planning Area	LENNOX	4039003024	M-1	Light manufacturing	M-1-IP	Light manufacturing	M-1 to M-1-IP	1.1354
2 South Bay Planning Area	LENNOX	4039003025	M-1	Light manufacturing	M-1-IP	Light manufacturing	M-1 to M-1-IP	0.4756
2 South Bay Planning Area	LENNOX	4039030005	C-2	Neighborhood business	R-3	Limited multiple residence	C-2 to R-3	0.0019
2 South Bay Planning Area	LENNOX	4039030007	C-2	Neighborhood business	R-3	Limited multiple residence	C-2 to R-3	0.0016
2 South Bay Planning Area	LENNOX	4039030025	R-2	Two-family residence	C-2	Neighborhood commercial	R-2 to C-2	0.0602
2 South Bay Planning Area	LENNOX	4039030028	C-2	Neighborhood business	R-3	Limited multiple residence	C-2 to R-3	0.0042
2 South Bay Planning Area	LENNOX	4039031004	R-2	Two-family residence	C-2	Neighborhood commercial	R-2 to C-2	0.0276
2 South Bay Planning Area	LENNOX	4039031012	R-2	Two-family residence	C-2	Neighborhood commercial	R-2 to C-2	0.0027
2 South Bay Planning Area	LENNOX	4039031013	R-2	Two-family residence	C-2	Neighborhood commercial	R-2 to C-2	0.0030
2 South Bay Planning Area	LENNOX	4039031014	R-2	Two-family residence	C-2	Neighborhood commercial	R-2 to C-2	0.0036
2 South Bay Planning Area	LENNOX	4039032013	R-2	Two-family residence	C-2	Neighborhood commercial	R-2 to C-2	0.0393
2 South Bay Planning Area	LENNOX	4039032014	R-2	Two-family residence	C-2	Neighborhood commercial	R-2 to C-2	0.0394
2 South Bay Planning Area	WEST CARSON	6121022004	M-2	Heavy manufacturing	M-2-IP	Heavy manufacturing	M-2 to M-2-IP	2.3046
2 South Bay Planning Area	WEST CARSON	6121022005	M-2	Heavy manufacturing	M-2-IP	Heavy manufacturing	M-2 to M-2-IP	1.9877
2 South Bay Planning Area	WEST CARSON	6121022006	M-2	Heavy manufacturing	M-2-IP	Heavy manufacturing	M-2 to M-2-IP	0.5544
2 South Bay Planning Area	WEST CARSON	6121022010	M-2	Heavy manufacturing	M-2-IP	Heavy manufacturing	M-2 to M-2-IP	1.5184
2 South Bay Planning Area	WEST CARSON	6121022011	M-2	Heavy manufacturing	M-2-IP	Heavy manufacturing	M-2 to M-2-IP	0.5017
2 South Bay Planning Area	WEST CARSON	6121022012	M-2	Heavy manufacturing	M-2-IP	Heavy manufacturing	M-2 to M-2-IP	0.0345
2 South Bay Planning Area	WEST CARSON	6121022013	M-2	Heavy manufacturing	M-2-IP	Heavy manufacturing	M-2 to M-2-IP	0.3693
2 South Bay Planning Area	WEST CARSON	7344002001	C-M	Commercial manufacturing	MXD	Mixed use development	C-M to MXD	0.7255
2 South Bay Planning Area	WEST CARSON	7344002002	C-M	Commercial manufacturing	MXD	Mixed use development	C-M to MXD	0.5121
2 South Bay Planning Area	WEST CARSON	7344002003	C-M	Commercial manufacturing	MXD	Mixed use development	C-M to MXD	1.3627
2 South Bay Planning Area	WEST CARSON	7344002004	C-M	Commercial manufacturing	MXD	Mixed use development	C-M to MXD	0.4556
2 South Bay Planning Area	WEST CARSON	7344002005	C-M	Commercial manufacturing	MXD	Mixed use development	C-M to MXD	0.3733
2 South Bay Planning Area	WEST CARSON	7344002006	C-M	Commercial manufacturing	MXD	Mixed use development	C-M to MXD	0.9134
2 South Bay Planning Area	WEST CARSON	7344002007	C-M	Commercial manufacturing	MXD	Mixed use development	C-M to MXD	0.9019
2 South Bay Planning Area	WEST CARSON	7344002008	C-M	Commercial manufacturing	MXD	Mixed use development	C-M to MXD	0.9131
2 South Bay Planning Area	WEST CARSON	7344002009	C-M	Commercial manufacturing	MXD	Mixed use development	C-M to MXD	1.9568
2 South Bay Planning Area	WEST CARSON	7344002010	C-M	Commercial manufacturing	MXD	Mixed use development	C-M to MXD	0.4596
2 South Bay Planning Area	WEST CARSON	7344002011	C-M	Commercial manufacturing	MXD	Mixed use development	C-M to MXD	1.4903
2 South Bay Planning Area	WEST CARSON	7344002014	C-M	Commercial manufacturing	MXD	Mixed use development	C-M to MXD	0.1216
2 South Bay Planning Area	WEST CARSON	7344002015	C-M	Commercial manufacturing	MXD	Mixed use development	C-M to MXD	0.0738
2 South Bay Planning Area	WEST CARSON	7344002016	C-M	Commercial manufacturing	MXD	Mixed use development	C-M to MXD	0.0993
2 South Bay Planning Area	WEST CARSON	7344002017	C-M	Commercial manufacturing	MXD	Mixed use development	C-M to MXD	0.0954
2 South Bay Planning Area	WEST CARSON	7344002018	C-M	Commercial manufacturing	MXD	Mixed use development	C-M to MXD	0.1024
2 South Bay Planning Area	WEST CARSON	7344002019	C-M	Commercial manufacturing	MXD	Mixed use development	C-M to MXD	0.0984
2 South Bay Planning Area	WEST CARSON	7344002020	C-M	Commercial manufacturing	MXD	Mixed use development	C-M to MXD	0.0963
2 South Bay Planning Area	WEST CARSON	7344002021	C-M	Commercial manufacturing	MXD	Mixed use development	C-M to MXD	0.1032
2 South Bay Planning Area	WEST CARSON	7344002022	C-M	Commercial manufacturing	MXD	Mixed use development	C-M to MXD	0.1007
2 South Bay Planning Area	WEST CARSON	7344002023	C-M	Commercial manufacturing	MXD	Mixed use development	C-M to MXD	0.0960
2 South Bay Planning Area	WEST CARSON	7344002024	C-M	Commercial manufacturing	MXD	Mixed use development	C-M to MXD	0.0972
2 South Bay Planning Area	WEST CARSON	7344002025	C-M	Commercial manufacturing	MXD	Mixed use development	C-M to MXD	0.0959
2 South Bay Planning Area	WEST CARSON	7344002026	C-M	Commercial manufacturing	MXD	Mixed use development	C-M to MXD	0.0982
2 South Bay Planning Area	WEST CARSON	7344002027	C-M	Commercial manufacturing	MXD	Mixed use development	C-M to MXD	0.1003
2 South Bay Planning Area	WEST CARSON	7344002028	C-M	Commercial manufacturing	MXD	Mixed use development	C-M to MXD	3.9901
2 South Bay Planning Area	WEST CARSON	7344002033	C-M	Commercial manufacturing	MXD	Mixed use development	C-M to MXD	0.6199
2 South Bay Planning Area	WEST CARSON	7344002034	C-M	Commercial manufacturing	MXD	Mixed use development	C-M to MXD	0.6199
2 South Bay Planning Area	WEST CARSON	7344002035	C-M	Commercial manufacturing	MXD	Mixed use development	C-M to MXD	0.6199
2 South Bay Planning Area	WEST CARSON	7344002036	C-M	Commercial manufacturing	MXD	Mixed use development	C-M to MXD	0.6199
2 South Bay Planning Area	WEST CARSON	7344002037	C-M	Commercial manufacturing	MXD	Mixed use development	C-M to MXD	0.6199
2 South Bay Planning Area	WEST CARSON	7344002038	C-M	Commercial manufacturing	MXD	Mixed use development	C-M to MXD	0.6199
2 South Bay Planning Area	WEST CARSON	7344002039	C-M	Commercial manufacturing	MXD	Mixed use development	C-M to MXD	0.6199
2 South Bay Planning Area	WEST CARSON	7344002040	C-M	Commercial manufacturing	MXD	Mixed use development	C-M to MXD	0.6199
2 South Bay Planning Area	WEST CARSON	7344002041	C-M	Commercial manufacturing	MXD	Mixed use development	C-M to MXD	0.6199
2 South Bay Planning Area	WEST CARSON	7344002042	C-M	Commercial manufacturing	MXD	Mixed use development	C-M to MXD	0.6199
2 South Bay Planning Area	WEST CARSON	7344002043	C-M	Commercial manufacturing	MXD	Mixed use development	C-M to MXD	0.6199
2 South Bay Planning Area	WEST CARSON	7344002044	C-M	Commercial manufacturing	MXD	Mixed use development	C-M to MXD	0.6199
2 South Bay Planning Area	WEST CARSON	7344002045	C-M	Commercial manufacturing	MXD	Mixed use development	C-M to MXD	0.6199
2 South Bay Planning Area	WEST CARSON	7344002046	C-M	Commercial manufacturing	MXD	Mixed use development	C-M to MXD	0.6199
2 South Bay Planning Area	WEST CARSON	7344002047	C-M	Commercial manufacturing	MXD	Mixed use development	C-M to MXD	0.6199
2 South Bay Planning Area	WEST CARSON	7344002048	C-M	Commercial manufacturing	MXD	Mixed use development	C-M to MXD	0.6199
2 South Bay Planning Area	WEST CARSON	7344002049	C-M	Commercial manufacturing	MXD	Mixed use development	C-M to MXD	0.6199
2 South Bay Planning Area	WEST CARSON	7344002050	C-M	Commercial manufacturing	MXD	Mixed use development	C-M to MXD	0.6199
2 South Bay Planning Area	WEST CARSON	7344002051	C-M	Commercial manufacturing	MXD	Mixed use development	C-M to MXD	0.6199
2 South Bay Planning Area	WEST CARSON	7344002052	C-M	Commercial manufacturing	MXD	Mixed use development	C-M to MXD	0.6199
2 South Bay Planning Area	WEST CARSON	7344002053	C-M	Commercial manufacturing	MXD	Mixed use development	C-M to MXD	0.6199
2 South Bay Planning Area	WEST CARSON	7344002054	C-M	Commercial manufacturing	MXD	Mixed use development	C-M to MXD	0.6199

2 South Bay Planning Area	WEST CARSON	7344002055	C-M	Commercial manufacturing	MXD	Mixed use development	C-M to MXD	0.6199
2 South Bay Planning Area	WEST CARSON	7344002056	C-M	Commercial manufacturing	MXD	Mixed use development	C-M to MXD	0.6199
2 South Bay Planning Area	WEST CARSON	7344002057	C-M	Commercial manufacturing	MXD	Mixed use development	C-M to MXD	0.9183
2 South Bay Planning Area	WEST CARSON	7344002058	C-M	Commercial manufacturing	MXD	Mixed use development	C-M to MXD	0.9183
2 South Bay Planning Area	WEST CARSON	7344002059	C-M	Commercial manufacturing	MXD	Mixed use development	C-M to MXD	0.9183
2 South Bay Planning Area	WEST CARSON	7344002060	C-M	Commercial manufacturing	MXD	Mixed use development	C-M to MXD	0.9183
2 South Bay Planning Area	WEST CARSON	7344002061	C-M	Commercial manufacturing	MXD	Mixed use development	C-M to MXD	0.9183
2 South Bay Planning Area	WEST CARSON	7344002062	C-M	Commercial manufacturing	MXD	Mixed use development	C-M to MXD	0.9183
2 South Bay Planning Area	WEST CARSON	7344002063	C-M	Commercial manufacturing	MXD	Mixed use development	C-M to MXD	0.9183
2 South Bay Planning Area	WEST CARSON	7344002064	C-M	Commercial manufacturing	MXD	Mixed use development	C-M to MXD	0.9183
2 South Bay Planning Area	WEST CARSON	7344002065	C-M	Commercial manufacturing	MXD	Mixed use development	C-M to MXD	0.9183
2 South Bay Planning Area	WEST CARSON	7344002066	C-M	Commercial manufacturing	MXD	Mixed use development	C-M to MXD	0.9183
2 South Bay Planning Area	WEST CARSON	7344002067	C-M	Commercial manufacturing	MXD	Mixed use development	C-M to MXD	0.9183
2 South Bay Planning Area	WEST CARSON	7344002068	C-M	Commercial manufacturing	MXD	Mixed use development	C-M to MXD	0.9183
2 South Bay Planning Area	WEST CARSON	7344002069	C-M	Commercial manufacturing	MXD	Mixed use development	C-M to MXD	0.9183
2 South Bay Planning Area	WEST CARSON	7344002070	C-M	Commercial manufacturing	MXD	Mixed use development	C-M to MXD	0.9183
2 South Bay Planning Area	WEST CARSON	7344002071	C-M	Commercial manufacturing	MXD	Mixed use development	C-M to MXD	0.9183
2 South Bay Planning Area	WEST CARSON	7344002072	C-M	Commercial manufacturing	MXD	Mixed use development	C-M to MXD	0.9183
2 South Bay Planning Area	WEST CARSON	7344002073	C-M	Commercial manufacturing	MXD	Mixed use development	C-M to MXD	0.9183
2 South Bay Planning Area	WEST CARSON	7344002074	C-M	Commercial manufacturing	MXD	Mixed use development	C-M to MXD	0.9183
2 South Bay Planning Area	WEST CARSON	7344002075	C-M	Commercial manufacturing	MXD	Mixed use development	C-M to MXD	0.9183
2 South Bay Planning Area	WEST CARSON	7344002076	C-M	Commercial manufacturing	MXD	Mixed use development	C-M to MXD	0.9183
2 South Bay Planning Area	WEST CARSON	7344002077	C-M	Commercial manufacturing	MXD	Mixed use development	C-M to MXD	0.9183
2 South Bay Planning Area	WEST CARSON	7344002078	C-M	Commercial manufacturing	MXD	Mixed use development	C-M to MXD	0.9183
2 South Bay Planning Area	WEST CARSON	7344002079	C-M	Commercial manufacturing	MXD	Mixed use development	C-M to MXD	0.9183
2 South Bay Planning Area	WEST CARSON	7344002080	C-M	Commercial manufacturing	MXD	Mixed use development	C-M to MXD	0.9183
2 South Bay Planning Area	WEST CARSON	7344002081	C-M	Commercial manufacturing	MXD	Mixed use development	C-M to MXD	0.9183
2 South Bay Planning Area	WEST CARSON	7344002082	C-M	Commercial manufacturing	MXD	Mixed use development	C-M to MXD	0.9183
2 South Bay Planning Area	WEST CARSON	7344002083	C-M	Commercial manufacturing	MXD	Mixed use development	C-M to MXD	0.9183
2 South Bay Planning Area	WEST CARSON	7344002084	C-M	Commercial manufacturing	MXD	Mixed use development	C-M to MXD	0.9183
2 South Bay Planning Area	WEST CARSON	7344002085	C-M	Commercial manufacturing	MXD	Mixed use development	C-M to MXD	0.9183
2 South Bay Planning Area	WEST CARSON	7344002086	C-M	Commercial manufacturing	MXD	Mixed use development	C-M to MXD	0.9183
2 South Bay Planning Area	WEST CARSON	7344002087	C-M	Commercial manufacturing	MXD	Mixed use development	C-M to MXD	0.9183
2 South Bay Planning Area	WEST CARSON	7344002088	C-M	Commercial manufacturing	MXD	Mixed use development	C-M to MXD	0.9183
2 South Bay Planning Area	WEST CARSON	7344002090	C-M	Commercial manufacturing	MXD	Mixed use development	C-M to MXD	1.4191
2 South Bay Planning Area	WEST CARSON	7344002091	C-M	Commercial manufacturing	MXD	Mixed use development	C-M to MXD	1.4191
2 South Bay Planning Area	WEST CARSON	7344002092	C-M	Commercial manufacturing	MXD	Mixed use development	C-M to MXD	1.4191
2 South Bay Planning Area	WEST CARSON	7344002093	C-M	Commercial manufacturing	MXD	Mixed use development	C-M to MXD	1.4191
2 South Bay Planning Area	WEST CARSON	7344002094	C-M	Commercial manufacturing	MXD	Mixed use development	C-M to MXD	1.4191
2 South Bay Planning Area	WEST CARSON	7344002095	C-M	Commercial manufacturing	MXD	Mixed use development	C-M to MXD	1.4191
2 South Bay Planning Area	WEST CARSON	7344002096	C-M	Commercial manufacturing	MXD	Mixed use development	C-M to MXD	1.4191
2 South Bay Planning Area	WEST CARSON	7344002097	C-M	Commercial manufacturing	MXD	Mixed use development	C-M to MXD	1.4191
2 South Bay Planning Area	WEST CARSON	7344002098	C-M	Commercial manufacturing	MXD	Mixed use development	C-M to MXD	1.4191
2 South Bay Planning Area	WEST CARSON	7344002099	C-M	Commercial manufacturing	MXD	Mixed use development	C-M to MXD	1.4191
2 South Bay Planning Area	WEST CARSON	7344002100	C-M	Commercial manufacturing	MXD	Mixed use development	C-M to MXD	1.4191
2 South Bay Planning Area	WEST CARSON	7344002101	C-M	Commercial manufacturing	MXD	Mixed use development	C-M to MXD	1.4191
2 South Bay Planning Area	WEST CARSON	7344002102	C-M	Commercial manufacturing	MXD	Mixed use development	C-M to MXD	1.4191
2 South Bay Planning Area	WEST CARSON	7344002103	C-M	Commercial manufacturing	MXD	Mixed use development	C-M to MXD	1.4191
2 South Bay Planning Area	WEST CARSON	7344002104	C-M	Commercial manufacturing	MXD	Mixed use development	C-M to MXD	1.4191
2 South Bay Planning Area	WEST CARSON	7344002105	C-M	Commercial manufacturing	MXD	Mixed use development	C-M to MXD	1.4191
2 South Bay Planning Area	WEST CARSON	7344002106	C-M	Commercial manufacturing	MXD	Mixed use development	C-M to MXD	1.4191
2 South Bay Planning Area	WEST CARSON	7344002107	C-M	Commercial manufacturing	MXD	Mixed use development	C-M to MXD	1.4191
2 South Bay Planning Area	WEST CARSON	7344002108	C-M	Commercial manufacturing	MXD	Mixed use development	C-M to MXD	1.4191
2 South Bay Planning Area	WEST CARSON	7344002109	C-M	Commercial manufacturing	MXD	Mixed use development	C-M to MXD	1.4191
2 South Bay Planning Area	WEST CARSON	7344002110	C-M	Commercial manufacturing	MXD	Mixed use development	C-M to MXD	1.4191
2 South Bay Planning Area	WEST CARSON	7344002111	C-M	Commercial manufacturing	MXD	Mixed use development	C-M to MXD	1.4191
2 South Bay Planning Area	WEST CARSON	7344002112	C-M	Commercial manufacturing	MXD	Mixed use development	C-M to MXD	1.4191
2 South Bay Planning Area	WEST CARSON	7344002113	C-M	Commercial manufacturing	MXD	Mixed use development	C-M to MXD	1.4191
2 South Bay Planning Area	WEST CARSON	7344002114	C-M	Commercial manufacturing	MXD	Mixed use development	C-M to MXD	1.4191
2 South Bay Planning Area	WEST CARSON	7344002115	C-M	Commercial manufacturing	MXD	Mixed use development	C-M to MXD	1.4191
2 South Bay Planning Area	WEST CARSON	7344002116	C-M	Commercial manufacturing	MXD	Mixed use development	C-M to MXD	1.4191
2 South Bay Planning Area	WEST CARSON	7344002117	C-M	Commercial manufacturing	MXD	Mixed use development	C-M to MXD	1.4191
2 South Bay Planning Area	WEST CARSON	7344002118	C-M	Commercial manufacturing	MXD	Mixed use development	C-M to MXD	1.4191
2 South Bay Planning Area	WEST CARSON	7344002119	C-M	Commercial manufacturing	MXD	Mixed use development	C-M to MXD	1.4191
2 South Bay Planning Area	WEST CARSON	7344002120	C-M	Commercial manufacturing	MXD	Mixed use development	C-M to MXD	1.4191
2 South Bay Planning Area	WEST CARSON	7344002121	C-M	Commercial manufacturing	MXD	Mixed use development	C-M to MXD	1.4191
2 South Bay Planning Area	WEST CARSON	7344002122	C-M	Commercial manufacturing	MXD	Mixed use development	C-M to MXD	1.4191
2 South Bay Planning Area	WEST CARSON	7344002123	C-M	Commercial manufacturing	MXD	Mixed use development	C-M to MXD	1.4191

2 South Bay Planning Area	WEST CARSON	7344002124	C-M	Commercial manufacturing	MXD	Mixed use development	C-M to MXD	1.4191
2 South Bay Planning Area	WEST CARSON	7344002125	C-M	Commercial manufacturing	MXD	Mixed use development	C-M to MXD	1.4191
2 South Bay Planning Area	WEST CARSON	7344002126	C-M	Commercial manufacturing	MXD	Mixed use development	C-M to MXD	1.4191
2 South Bay Planning Area	WEST CARSON	7344002127	C-M	Commercial manufacturing	MXD	Mixed use development	C-M to MXD	1.4191
2 South Bay Planning Area	WEST CARSON	7344002128	C-M	Commercial manufacturing	MXD	Mixed use development	C-M to MXD	1.4191
2 South Bay Planning Area	WEST CARSON	7344002129	C-M	Commercial manufacturing	MXD	Mixed use development	C-M to MXD	1.4191
2 South Bay Planning Area	WEST CARSON	7344002130	C-M	Commercial manufacturing	MXD	Mixed use development	C-M to MXD	1.4191
2 South Bay Planning Area	WEST CARSON	7344002131	C-M	Commercial manufacturing	MXD	Mixed use development	C-M to MXD	1.4191
2 South Bay Planning Area	WEST CARSON	7344002132	C-M	Commercial manufacturing	MXD	Mixed use development	C-M to MXD	1.4191
2 South Bay Planning Area	WEST CARSON	7344002133	C-M	Commercial manufacturing	MXD	Mixed use development	C-M to MXD	1.4191
2 South Bay Planning Area	WEST CARSON	7344002134	C-M	Commercial manufacturing	MXD	Mixed use development	C-M to MXD	1.4191
2 South Bay Planning Area	WEST CARSON	7344002135	C-M	Commercial manufacturing	MXD	Mixed use development	C-M to MXD	1.4191
2 South Bay Planning Area	WEST CARSON	7344002136	C-M	Commercial manufacturing	MXD	Mixed use development	C-M to MXD	1.4191
2 South Bay Planning Area	WEST CARSON	7344002137	C-M	Commercial manufacturing	MXD	Mixed use development	C-M to MXD	1.4191
2 South Bay Planning Area	WEST CARSON	7344004001	C-3	Unlimited commercial	R-3	Limited multiple residence	C-3 to R-3	1.7787
2 South Bay Planning Area	WEST CARSON	7344004002	C-3	Unlimited commercial	R-3	Limited multiple residence	C-3 to R-3	0.8857
2 South Bay Planning Area	WEST CARSON	7344004004	M-1	Light manufacturing	R-3	Limited multiple residence	M-1 to R-3	2.4550
2 South Bay Planning Area	WEST CARSON	7344004029	C-3	Unlimited commercial	R-3	Limited multiple residence	C-3 to R-3	1.7845
2 South Bay Planning Area	WEST CARSON	7344004030	C-3	Unlimited commercial	R-3	Limited multiple residence	C-3 to R-3	1.7845
2 South Bay Planning Area	WEST CARSON	7344004031	C-3	Unlimited commercial	R-3	Limited multiple residence	C-3 to R-3	1.7845
2 South Bay Planning Area	WEST CARSON	7344004032	C-3	Unlimited commercial	R-3	Limited multiple residence	C-3 to R-3	1.7845
2 South Bay Planning Area	WEST CARSON	7344004033	C-3	Unlimited commercial	R-3	Limited multiple residence	C-3 to R-3	1.7845
2 South Bay Planning Area	WEST CARSON	7344004034	C-3	Unlimited commercial	R-3	Limited multiple residence	C-3 to R-3	1.7845
2 South Bay Planning Area	WEST CARSON	7344004035	C-3	Unlimited commercial	R-3	Limited multiple residence	C-3 to R-3	1.7845
2 South Bay Planning Area	WEST CARSON	7344004036	C-3	Unlimited commercial	R-3	Limited multiple residence	C-3 to R-3	1.7845
2 South Bay Planning Area	WEST CARSON	7344004037	C-3	Unlimited commercial	R-3	Limited multiple residence	C-3 to R-3	1.7845
2 South Bay Planning Area	WEST CARSON	7344004038	C-3	Unlimited commercial	R-3	Limited multiple residence	C-3 to R-3	1.7845
2 South Bay Planning Area	WEST CARSON	7344004039	C-3	Unlimited commercial	R-3	Limited multiple residence	C-3 to R-3	1.7845
2 South Bay Planning Area	WEST CARSON	7344004040	C-3	Unlimited commercial	R-3	Limited multiple residence	C-3 to R-3	1.7845
2 South Bay Planning Area	WEST CARSON	7344004041	C-3	Unlimited commercial	R-3	Limited multiple residence	C-3 to R-3	1.7845
2 South Bay Planning Area	WEST CARSON	7344004042	C-3	Unlimited commercial	R-3	Limited multiple residence	C-3 to R-3	1.7845
2 South Bay Planning Area	WEST CARSON	7344004043	C-3	Unlimited commercial	R-3	Limited multiple residence	C-3 to R-3	1.7845
2 South Bay Planning Area	WEST CARSON	7344004044	C-3	Unlimited commercial	R-3	Limited multiple residence	C-3 to R-3	1.7845
2 South Bay Planning Area	WEST CARSON	7344004045	C-3	Unlimited commercial	R-3	Limited multiple residence	C-3 to R-3	1.7845
2 South Bay Planning Area	WEST CARSON	7344004046	C-3	Unlimited commercial	R-3	Limited multiple residence	C-3 to R-3	1.7845
2 South Bay Planning Area	WEST CARSON	7344004047	C-3	Unlimited commercial	R-3	Limited multiple residence	C-3 to R-3	1.7845
2 South Bay Planning Area	WEST CARSON	7344004048	C-3	Unlimited commercial	R-3	Limited multiple residence	C-3 to R-3	1.7845
2 South Bay Planning Area	WEST CARSON	7344004049	C-3	Unlimited commercial	R-3	Limited multiple residence	C-3 to R-3	1.7845
2 South Bay Planning Area	WEST CARSON	7344004050	C-3	Unlimited commercial	R-3	Limited multiple residence	C-3 to R-3	1.7845
2 South Bay Planning Area	WEST CARSON	7344004051	C-3	Unlimited commercial	R-3	Limited multiple residence	C-3 to R-3	1.7845
2 South Bay Planning Area	WEST CARSON	7344004052	C-3	Unlimited commercial	R-3	Limited multiple residence	C-3 to R-3	1.7845
2 South Bay Planning Area	WEST CARSON	7344004053	C-3	Unlimited commercial	R-3	Limited multiple residence	C-3 to R-3	1.7845
2 South Bay Planning Area	WEST CARSON	7344004054	C-3	Unlimited commercial	R-3	Limited multiple residence	C-3 to R-3	1.7845
2 South Bay Planning Area	WEST CARSON	7344004055	C-3	Unlimited commercial	R-3	Limited multiple residence	C-3 to R-3	1.7845
2 South Bay Planning Area	WEST CARSON	7344004056	C-3	Unlimited commercial	R-3	Limited multiple residence	C-3 to R-3	1.7845
2 South Bay Planning Area	WEST CARSON	7344004057	C-3	Unlimited commercial	R-3	Limited multiple residence	C-3 to R-3	1.7845
2 South Bay Planning Area	WEST CARSON	7344004058	C-3	Unlimited commercial	R-3	Limited multiple residence	C-3 to R-3	1.7845
2 South Bay Planning Area	WEST CARSON	7344004059	C-3	Unlimited commercial	R-3	Limited multiple residence	C-3 to R-3	1.7845
2 South Bay Planning Area	WEST CARSON	7344004060	C-3	Unlimited commercial	R-3	Limited multiple residence	C-3 to R-3	1.7845
2 South Bay Planning Area	WEST CARSON	7344004061	C-3	Unlimited commercial	R-3	Limited multiple residence	C-3 to R-3	1.7845
2 South Bay Planning Area	WEST CARSON	7344004062	C-3	Unlimited commercial	R-3	Limited multiple residence	C-3 to R-3	1.7845
2 South Bay Planning Area	WEST CARSON	7344004063	C-3	Unlimited commercial	R-3	Limited multiple residence	C-3 to R-3	1.7845
2 South Bay Planning Area	WEST CARSON	7344004064	C-3	Unlimited commercial	R-3	Limited multiple residence	C-3 to R-3	1.7845
2 South Bay Planning Area	WEST CARSON	7344004065	C-3	Unlimited commercial	R-3	Limited multiple residence	C-3 to R-3	1.7845
2 South Bay Planning Area	WEST CARSON	7344004066	C-3	Unlimited commercial	R-3	Limited multiple residence	C-3 to R-3	1.7845
2 South Bay Planning Area	WEST CARSON	7344004067	C-3	Unlimited commercial	R-3	Limited multiple residence	C-3 to R-3	1.7845
2 South Bay Planning Area	WEST CARSON	7344007034	A-1	Light agricultural	C-3	Unlimited commercial	A-1 to C-3	0.7750
2 South Bay Planning Area	WEST CARSON	7344007037	A-1	Light agricultural	C-3	Unlimited commercial	A-1 to C-3	1.5284
2 South Bay Planning Area	WEST CARSON	7344007038	A-1	Light agricultural	C-3	Unlimited commercial	A-1 to C-3	0.5235
2 South Bay Planning Area	WEST CARSON	7344007039	A-1	Light agricultural	C-3	Unlimited commercial	A-1 to C-3	0.9260
2 South Bay Planning Area	WEST CARSON	7344007040	A-1	Light agricultural	C-3	Unlimited commercial	A-1 to C-3	0.3972
2 South Bay Planning Area	WEST CARSON	7344017001	M-1	Light manufacturing	R-3	Limited multiple residence	M-1 to R-3	4.2515
2 South Bay Planning Area	WEST CARSON	7344017002	M-1	Light manufacturing	R-3	Limited multiple residence	M-1 to R-3	0.9514
2 South Bay Planning Area	WEST CARSON	7344017003	M-1	Light manufacturing	R-3	Limited multiple residence	M-1 to R-3	1.0163
2 South Bay Planning Area	WEST CARSON	7344018001	M-1	Light manufacturing	A-1	Light agriculture	M-1 to A-1	0.1648
2 South Bay Planning Area	WEST CARSON	7344018002	M-1	Light manufacturing	A-1	Light agriculture	M-1 to A-1	0.1204
2 South Bay Planning Area	WEST CARSON	7344018003	M-1	Light manufacturing	A-1	Light agriculture	M-1 to A-1	0.0953
2 South Bay Planning Area	WEST CARSON	7344018004	M-1	Light manufacturing	A-1	Light agriculture	M-1 to A-1	0.1550

2 South Bay Planning Area	WEST CARSON	7344018005	M-1	Light manufacturing	A-1	Light agriculture	M-1 to A-1	0.1508
2 South Bay Planning Area	WEST CARSON	7344018006	M-1	Light manufacturing	A-1	Light agriculture	M-1 to A-1	0.1489
2 South Bay Planning Area	WEST CARSON	7344018007	M-1	Light manufacturing	A-1	Light agriculture	M-1 to A-1	0.1499
2 South Bay Planning Area	WEST CARSON	7344018008	M-1	Light manufacturing	A-1	Light agriculture	M-1 to A-1	0.1516
2 South Bay Planning Area	WEST CARSON	7344018009	M-1	Light manufacturing	A-1	Light agriculture	M-1 to A-1	0.1534
2 South Bay Planning Area	WEST CARSON	7344018010	M-1	Light manufacturing	A-1	Light agriculture	M-1 to A-1	0.1525
2 South Bay Planning Area	WEST CARSON	7344018011	M-1	Light manufacturing	A-1	Light agriculture	M-1 to A-1	0.1497
2 South Bay Planning Area	WEST CARSON	7344018012	M-1	Light manufacturing	A-1	Light agriculture	M-1 to A-1	0.1449
2 South Bay Planning Area	WEST CARSON	7344018013	M-1	Light manufacturing	A-1	Light agriculture	M-1 to A-1	0.1334
2 South Bay Planning Area	WEST CARSON	7344018014	M-1	Light manufacturing	A-1	Light agriculture	M-1 to A-1	0.1385
2 South Bay Planning Area	WEST CARSON	7344018015	M-1	Light manufacturing	A-1	Light agriculture	M-1 to A-1	0.1389
2 South Bay Planning Area	WEST CARSON	7344018016	M-1	Light manufacturing	A-1	Light agriculture	M-1 to A-1	0.1399
2 South Bay Planning Area	WEST CARSON	7344018017	M-1	Light manufacturing	A-1	Light agriculture	M-1 to A-1	0.1358
2 South Bay Planning Area	WEST CARSON	7344018018	M-1	Light manufacturing	A-1	Light agriculture	M-1 to A-1	0.1348
2 South Bay Planning Area	WEST CARSON	7344018019	M-1	Light manufacturing	A-1	Light agriculture	M-1 to A-1	0.1380
2 South Bay Planning Area	WEST CARSON	7344018020	M-1	Light manufacturing	A-1	Light agriculture	M-1 to A-1	0.1327
2 South Bay Planning Area	WEST CARSON	7344018062	B-1	Buffer strip	R-2	Two-family residence	B-1 to R-2	0.1090
2 South Bay Planning Area	WEST CARSON	7344018062	M-1	Light manufacturing	R-2	Two-family residence	M-1 to R-2	0.8388
2 South Bay Planning Area	WEST CARSON	7344022023	C-3	Unlimited commercial	R-3	Limited multiple residence	C-3 to R-3	1.8855
2 South Bay Planning Area	WEST CARSON	7344022024	C-3	Unlimited commercial	R-3	Limited multiple residence	C-3 to R-3	2.5047
2 South Bay Planning Area	WEST CARSON	7344026145	M-1	Light manufacturing	R-3-17U-DP	Limited multiple residence	M-1 to R-3-17U-DP	0.0694
2 South Bay Planning Area	WEST CARSON	7344026146	M-1	Light manufacturing	R-3-17U-DP	Limited multiple residence	M-1 to R-3-17U-DP	0.0694
2 South Bay Planning Area	WEST CARSON	7344026147	M-1	Light manufacturing	R-3-17U-DP	Limited multiple residence	M-1 to R-3-17U-DP	0.0694
2 South Bay Planning Area	WEST CARSON	7344026148	M-1	Light manufacturing	R-3-17U-DP	Limited multiple residence	M-1 to R-3-17U-DP	0.0694
2 South Bay Planning Area	WEST CARSON	7344026149	M-1	Light manufacturing	R-3-17U-DP	Limited multiple residence	M-1 to R-3-17U-DP	0.0694
2 South Bay Planning Area	WEST CARSON	7344026150	M-1	Light manufacturing	R-3-17U-DP	Limited multiple residence	M-1 to R-3-17U-DP	0.0694
2 South Bay Planning Area	WEST CARSON	7344026153	M-1	Light manufacturing	R-3-17U-DP	Limited multiple residence	M-1 to R-3-17U-DP	0.0694
2 South Bay Planning Area	WEST CARSON	7344026154	M-1	Light manufacturing	R-3-17U-DP	Limited multiple residence	M-1 to R-3-17U-DP	0.0694
2 South Bay Planning Area	WEST CARSON	7344026157	M-1	Light manufacturing	R-3-17U-DP	Limited multiple residence	M-1 to R-3-17U-DP	0.0694
2 South Bay Planning Area	WEST CARSON	7344026158	M-1	Light manufacturing	R-3-17U-DP	Limited multiple residence	M-1 to R-3-17U-DP	0.0694
2 South Bay Planning Area	WEST CARSON	7344026159	M-1	Light manufacturing	R-3-17U-DP	Limited multiple residence	M-1 to R-3-17U-DP	0.0694
2 South Bay Planning Area	WEST CARSON	7344026160	M-1	Light manufacturing	R-3-17U-DP	Limited multiple residence	M-1 to R-3-17U-DP	0.0694
2 South Bay Planning Area	WEST CARSON	7344026161	M-1	Light manufacturing	R-3-17U-DP	Limited multiple residence	M-1 to R-3-17U-DP	0.0694
2 South Bay Planning Area	WEST CARSON	7344026162	M-1	Light manufacturing	R-3-17U-DP	Limited multiple residence	M-1 to R-3-17U-DP	0.0694
2 South Bay Planning Area	WEST CARSON	7344026163	M-1	Light manufacturing	R-3-17U-DP	Limited multiple residence	M-1 to R-3-17U-DP	0.0694
2 South Bay Planning Area	WEST CARSON	7344026164	M-1	Light manufacturing	R-3-17U-DP	Limited multiple residence	M-1 to R-3-17U-DP	0.0694
2 South Bay Planning Area	WEST CARSON	7344026165	M-1	Light manufacturing	R-3-17U-DP	Limited multiple residence	M-1 to R-3-17U-DP	0.0694
2 South Bay Planning Area	WEST CARSON	7344026174	M-1	Light manufacturing	R-3-17U-DP	Limited multiple residence	M-1 to R-3-17U-DP	0.0694
2 South Bay Planning Area	WEST CARSON	7344026175	M-1	Light manufacturing	R-3-17U-DP	Limited multiple residence	M-1 to R-3-17U-DP	0.0694
2 South Bay Planning Area	WEST CARSON	7344026176	M-1	Light manufacturing	R-3-17U-DP	Limited multiple residence	M-1 to R-3-17U-DP	0.0694
2 South Bay Planning Area	WEST CARSON	7344026177	M-1	Light manufacturing	R-3-17U-DP	Limited multiple residence	M-1 to R-3-17U-DP	0.0694
2 South Bay Planning Area	WEST CARSON	7344026178	M-1	Light manufacturing	R-3-17U-DP	Limited multiple residence	M-1 to R-3-17U-DP	0.0694
2 South Bay Planning Area	WEST CARSON	7344026179	M-1	Light manufacturing	R-3-17U-DP	Limited multiple residence	M-1 to R-3-17U-DP	0.0694
2 South Bay Planning Area	WEST CARSON	7344026180	M-1	Light manufacturing	R-3-17U-DP	Limited multiple residence	M-1 to R-3-17U-DP	0.0694
2 South Bay Planning Area	WEST CARSON	7344026181	M-1	Light manufacturing	R-3-17U-DP	Limited multiple residence	M-1 to R-3-17U-DP	0.0694
2 South Bay Planning Area	WEST CARSON	7344026182	M-1	Light manufacturing	R-3-17U-DP	Limited multiple residence	M-1 to R-3-17U-DP	0.0694
2 South Bay Planning Area	WEST CARSON	7344026183	M-1	Light manufacturing	R-3-17U-DP	Limited multiple residence	M-1 to R-3-17U-DP	0.0694
2 South Bay Planning Area	WEST CARSON	7344026184	M-1	Light manufacturing	R-3-17U-DP	Limited multiple residence	M-1 to R-3-17U-DP	0.0694
2 South Bay Planning Area	WEST CARSON	7344026185	M-1	Light manufacturing	R-3-17U-DP	Limited multiple residence	M-1 to R-3-17U-DP	0.0694
2 South Bay Planning Area	WEST CARSON	7344026186	M-1	Light manufacturing	R-3-17U-DP	Limited multiple residence	M-1 to R-3-17U-DP	0.0694
2 South Bay Planning Area	WEST CARSON	7344026187	M-1	Light manufacturing	R-3-17U-DP	Limited multiple residence	M-1 to R-3-17U-DP	0.0694
2 South Bay Planning Area	WEST CARSON	7344026188	M-1	Light manufacturing	R-3-17U-DP	Limited multiple residence	M-1 to R-3-17U-DP	0.0694
2 South Bay Planning Area	WEST CARSON	7344026189	M-1	Light manufacturing	R-3-17U-DP	Limited multiple residence	M-1 to R-3-17U-DP	0.0694
2 South Bay Planning Area	WEST CARSON	7344026190	M-1	Light manufacturing	R-3-17U-DP	Limited multiple residence	M-1 to R-3-17U-DP	0.0694
2 South Bay Planning Area	WEST CARSON	7344026191	M-1	Light manufacturing	R-3-17U-DP	Limited multiple residence	M-1 to R-3-17U-DP	0.0694
2 South Bay Planning Area	WEST CARSON	7344026192	M-1	Light manufacturing	R-3-17U-DP	Limited multiple residence	M-1 to R-3-17U-DP	0.0694
2 South Bay Planning Area	WEST CARSON	7344026193	M-1	Light manufacturing	R-3-17U-DP	Limited multiple residence	M-1 to R-3-17U-DP	0.0694
2 South Bay Planning Area	WEST CARSON	7344026194	M-1	Light manufacturing	R-3-17U-DP	Limited multiple residence	M-1 to R-3-17U-DP	0.0694
2 South Bay Planning Area	WEST CARSON	7344026195	M-1	Light manufacturing	R-3-17U-DP	Limited multiple residence	M-1 to R-3-17U-DP	0.0694
2 South Bay Planning Area	WEST CARSON	7344026196	M-1	Light manufacturing	R-3-17U-DP	Limited multiple residence	M-1 to R-3-17U-DP	0.0694
2 South Bay Planning Area	WEST CARSON	7344026197	M-1	Light manufacturing	R-3-17U-DP	Limited multiple residence	M-1 to R-3-17U-DP	0.0694
2 South Bay Planning Area	WEST CARSON	7344026198	M-1	Light manufacturing	R-3-17U-DP	Limited multiple residence	M-1 to R-3-17U-DP	0.0694
2 South Bay Planning Area	WEST CARSON	7344026199	M-1	Light manufacturing	R-3-17U-DP	Limited multiple residence	M-1 to R-3-17U-DP	0.0694
2 South Bay Planning Area	WEST CARSON	7344026200	M-1	Light manufacturing	R-3-17U-DP	Limited multiple residence	M-1 to R-3-17U-DP	0.0694
2 South Bay Planning Area	WEST CARSON	7344026201	M-1	Light manufacturing	R-3-17U-DP	Limited multiple residence	M-1 to R-3-17U-DP	0.0694
2 South Bay Planning Area	WEST CARSON	7344026202	M-1	Light manufacturing	R-3-17U-DP	Limited multiple residence	M-1 to R-3-17U-DP	0.0694
2 South Bay Planning Area	WEST CARSON	7344026203	M-1	Light manufacturing	R-3-17U-DP	Limited multiple residence	M-1 to R-3-17U-DP	0.0694
2 South Bay Planning Area	WEST CARSON	7344026204	M-1	Light manufacturing	R-3-17U-DP	Limited multiple residence	M-1 to R-3-17U-DP	0.0694

2 South Bay Planning Area	WEST CARSON	7344026205	M-1	Light manufacturing	R-3-17U-DP	Limited multiple residence	M-1 to R-3-17U-DP	0.0694
2 South Bay Planning Area	WEST CARSON	7344026206	M-1	Light manufacturing	R-3-17U-DP	Limited multiple residence	M-1 to R-3-17U-DP	0.0694
2 South Bay Planning Area	WEST CARSON	7344026207	M-1	Light manufacturing	R-3-17U-DP	Limited multiple residence	M-1 to R-3-17U-DP	0.0694
2 South Bay Planning Area	WEST CARSON	7344026208	M-1	Light manufacturing	R-3-17U-DP	Limited multiple residence	M-1 to R-3-17U-DP	0.0694
2 South Bay Planning Area	WEST CARSON	7344026209	M-1	Light manufacturing	R-3-17U-DP	Limited multiple residence	M-1 to R-3-17U-DP	0.0694
2 South Bay Planning Area	WEST CARSON	7344026210	M-1	Light manufacturing	R-3-17U-DP	Limited multiple residence	M-1 to R-3-17U-DP	0.0694
2 South Bay Planning Area	WEST CARSON	7344026211	M-1	Light manufacturing	R-3-17U-DP	Limited multiple residence	M-1 to R-3-17U-DP	0.0694
2 South Bay Planning Area	WEST CARSON	7344026212	M-1	Light manufacturing	R-3-17U-DP	Limited multiple residence	M-1 to R-3-17U-DP	0.0694
2 South Bay Planning Area	WEST CARSON	7344026213	M-1	Light manufacturing	R-3-17U-DP	Limited multiple residence	M-1 to R-3-17U-DP	0.0694
2 South Bay Planning Area	WEST CARSON	7344026214	M-1	Light manufacturing	R-3-17U-DP	Limited multiple residence	M-1 to R-3-17U-DP	0.0694
2 South Bay Planning Area	WEST CARSON	7344026215	M-1	Light manufacturing	R-3-17U-DP	Limited multiple residence	M-1 to R-3-17U-DP	0.0694
2 South Bay Planning Area	WEST CARSON	7344026216	M-1	Light manufacturing	R-3-17U-DP	Limited multiple residence	M-1 to R-3-17U-DP	0.0694
2 South Bay Planning Area	WEST CARSON	7344026217	M-1	Light manufacturing	R-3-17U-DP	Limited multiple residence	M-1 to R-3-17U-DP	0.0694
2 South Bay Planning Area	WEST CARSON	7344026218	M-1	Light manufacturing	R-3-17U-DP	Limited multiple residence	M-1 to R-3-17U-DP	0.0694
2 South Bay Planning Area	WEST CARSON	7344026219	M-1	Light manufacturing	R-3-17U-DP	Limited multiple residence	M-1 to R-3-17U-DP	0.0694
2 South Bay Planning Area	WEST CARSON	7344026220	M-1	Light manufacturing	R-3-17U-DP	Limited multiple residence	M-1 to R-3-17U-DP	0.0694
2 South Bay Planning Area	WEST CARSON	7344026222	M-1	Light manufacturing	R-3-17U-DP	Limited multiple residence	M-1 to R-3-17U-DP	0.0694
2 South Bay Planning Area	WEST CARSON	7344026223	M-1	Light manufacturing	R-3-17U-DP	Limited multiple residence	M-1 to R-3-17U-DP	0.0694
2 South Bay Planning Area	WEST CARSON	7344026224	M-1	Light manufacturing	R-3-17U-DP	Limited multiple residence	M-1 to R-3-17U-DP	0.0694
2 South Bay Planning Area	WEST CARSON	7344026225	M-1	Light manufacturing	R-3-17U-DP	Limited multiple residence	M-1 to R-3-17U-DP	0.0694
2 South Bay Planning Area	WEST CARSON	7344026226	M-1	Light manufacturing	R-3-17U-DP	Limited multiple residence	M-1 to R-3-17U-DP	0.0694
2 South Bay Planning Area	WEST CARSON	7344026227	M-1	Light manufacturing	R-3-17U-DP	Limited multiple residence	M-1 to R-3-17U-DP	0.0694
2 South Bay Planning Area	WEST CARSON	7345009001	R-1	Single-family residence	MXD	Mixed use development	R-1 to MXD	0.2392
2 South Bay Planning Area	WEST CARSON	7345009002	R-1	Single-family residence	MXD	Mixed use development	R-1 to MXD	0.1723
2 South Bay Planning Area	WEST CARSON	7345009005	A-1	Light agricultural	MXD	Mixed use development	A-1 to MXD	0.1389
2 South Bay Planning Area	WEST CARSON	7345009006	A-1	Light agricultural	MXD	Mixed use development	A-1 to MXD	0.1352
2 South Bay Planning Area	WEST CARSON	7345009007	A-1	Light agricultural	MXD	Mixed use development	A-1 to MXD	2.2780
2 South Bay Planning Area	WEST CARSON	7345009008	C-M	Commercial manufacturing	MXD	Mixed use development	C-M to MXD	0.5112
2 South Bay Planning Area	WEST CARSON	7345009009	C-M	Commercial manufacturing	MXD	Mixed use development	C-M to MXD	1.0980
2 South Bay Planning Area	WEST CARSON	7345009010	C-M	Commercial manufacturing	MXD	Mixed use development	C-M to MXD	2.2262
2 South Bay Planning Area	WEST CARSON	7345009011	C-M	Commercial manufacturing	MXD	Mixed use development	C-M to MXD	0.8419
2 South Bay Planning Area	WEST CARSON	7345009012	C-M	Commercial manufacturing	MXD	Mixed use development	C-M to MXD	1.6939
2 South Bay Planning Area	WEST CARSON	7345009013	C-M	Commercial manufacturing	MXD	Mixed use development	C-M to MXD	0.4952
2 South Bay Planning Area	WEST CARSON	7345009014	C-M	Commercial manufacturing	MXD	Mixed use development	C-M to MXD	0.5882
2 South Bay Planning Area	WEST CARSON	7345009015	C-M	Commercial manufacturing	MXD	Mixed use development	C-M to MXD	0.1678
2 South Bay Planning Area	WEST CARSON	7345009016	C-M	Commercial manufacturing	MXD	Mixed use development	C-M to MXD	0.2068
2 South Bay Planning Area	WEST CARSON	7345009017	C-M	Commercial manufacturing	MXD	Mixed use development	C-M to MXD	0.2184
2 South Bay Planning Area	WEST CARSON	7345009020	A-1	Light agricultural	MXD	Mixed use development	A-1 to MXD	1.3809
2 South Bay Planning Area	WEST CARSON	7345009020	R-1	Single-family residence	MXD	Mixed use development	R-1 to MXD	0.0739
2 South Bay Planning Area	WEST CARSON	7345009021	R-1	Single-family residence	MXD	Mixed use development	R-1 to MXD	0.0369
2 South Bay Planning Area	WEST CARSON	7345010007	C-3	Unlimited commercial	R-1	Single-family residence	C-3 to R-1	0.1287
2 South Bay Planning Area	WEST CARSON	7345010008	C-3	Unlimited commercial	R-1	Single-family residence	C-3 to R-1	0.1299
2 South Bay Planning Area	WEST CARSON	7345010009	C-3	Unlimited commercial	R-1	Single-family residence	C-3 to R-1	0.1299
2 South Bay Planning Area	WEST CARSON	7345010010	C-3	Unlimited commercial	MXD	Mixed use development	C-3 to MXD	0.1300
2 South Bay Planning Area	WEST CARSON	7345010011	C-3	Unlimited commercial	MXD	Mixed use development	C-3 to MXD	0.2319
2 South Bay Planning Area	WEST CARSON	7345010012	C-3	Unlimited commercial	MXD	Mixed use development	C-3 to MXD	0.1154
2 South Bay Planning Area	WEST CARSON	7345010013	C-3	Unlimited commercial	MXD	Mixed use development	C-3 to MXD	0.1152
2 South Bay Planning Area	WEST CARSON	7345010020	A-1	Light agricultural	R-4	Unlimited residence	A-1 to R-4	1.2759
2 South Bay Planning Area	WEST CARSON	7345010020	C-3	Unlimited commercial	R-4	Unlimited residence	C-3 to R-4	0.3317
2 South Bay Planning Area	WEST CARSON	7345010021	C-3	Unlimited commercial	MXD	Mixed use development	C-3 to MXD	0.7856
2 South Bay Planning Area	WEST CARSON	7345010022	C-3	Unlimited commercial	MXD	Mixed use development	C-3 to MXD	0.3658
2 South Bay Planning Area	WEST CARSON	7345010023	C-3	Unlimited commercial	MXD	Mixed use development	C-3 to MXD	0.2887
2 South Bay Planning Area	WEST CARSON	7345010037	C-3	Unlimited commercial	MXD	Mixed use development	C-3 to MXD	1.0653
2 South Bay Planning Area	WEST CARSON	7345010038	R-4	Unlimited residence	MXD	Mixed use development	R-4 to MXD	1.8238
2 South Bay Planning Area	WEST CARSON	7345010039	R-4	Unlimited residence	MXD	Mixed use development	R-4 to MXD	1.8238
2 South Bay Planning Area	WEST CARSON	7345010040	R-4	Unlimited residence	MXD	Mixed use development	R-4 to MXD	1.8238
2 South Bay Planning Area	WEST CARSON	7345010041	R-4	Unlimited residence	MXD	Mixed use development	R-4 to MXD	1.8238
2 South Bay Planning Area	WEST CARSON	7345010042	R-4	Unlimited residence	MXD	Mixed use development	R-4 to MXD	1.8238
2 South Bay Planning Area	WEST CARSON	7345010043	R-4	Unlimited residence	MXD	Mixed use development	R-4 to MXD	1.8238
2 South Bay Planning Area	WEST CARSON	7345010044	R-4	Unlimited residence	MXD	Mixed use development	R-4 to MXD	1.8238
2 South Bay Planning Area	WEST CARSON	7345010045	R-4	Unlimited residence	MXD	Mixed use development	R-4 to MXD	1.8238
2 South Bay Planning Area	WEST CARSON	7345010046	R-4	Unlimited residence	MXD	Mixed use development	R-4 to MXD	1.8238
2 South Bay Planning Area	WEST CARSON	7345010047	R-4	Unlimited residence	MXD	Mixed use development	R-4 to MXD	1.8238
2 South Bay Planning Area	WEST CARSON	7345010048	R-4	Unlimited residence	MXD	Mixed use development	R-4 to MXD	1.8238
2 South Bay Planning Area	WEST CARSON	7345010049	R-4	Unlimited residence	MXD	Mixed use development	R-4 to MXD	1.8238
2 South Bay Planning Area	WEST CARSON	7345010050	R-4	Unlimited residence	MXD	Mixed use development	R-4 to MXD	1.8238
2 South Bay Planning Area	WEST CARSON	7345010051	R-4	Unlimited residence	MXD	Mixed use development	R-4 to MXD	1.8238
2 South Bay Planning Area	WEST CARSON	7345010052	R-4	Unlimited residence	MXD	Mixed use development	R-4 to MXD	1.8238

2 South Bay Planning Area	WEST CARSON	7345010053	R-4	Unlimited residence	MXD	Mixed use development	R-4 to MXD	1.8238
2 South Bay Planning Area	WEST CARSON	7345010054	R-4	Unlimited residence	MXD	Mixed use development	R-4 to MXD	1.8238
2 South Bay Planning Area	WEST CARSON	7345010055	R-4	Unlimited residence	MXD	Mixed use development	R-4 to MXD	1.8238
2 South Bay Planning Area	WEST CARSON	7345010056	R-4	Unlimited residence	MXD	Mixed use development	R-4 to MXD	1.8238
2 South Bay Planning Area	WEST CARSON	7345010057	R-4	Unlimited residence	MXD	Mixed use development	R-4 to MXD	1.8238
2 South Bay Planning Area	WEST CARSON	7345010058	R-4	Unlimited residence	MXD	Mixed use development	R-4 to MXD	1.8238
2 South Bay Planning Area	WEST CARSON	7345010059	R-4	Unlimited residence	MXD	Mixed use development	R-4 to MXD	1.8238
2 South Bay Planning Area	WEST CARSON	7345010060	R-4	Unlimited residence	MXD	Mixed use development	R-4 to MXD	1.8238
2 South Bay Planning Area	WEST CARSON	7345010061	R-4	Unlimited residence	MXD	Mixed use development	R-4 to MXD	1.8238
2 South Bay Planning Area	WEST CARSON	7345010062	R-4	Unlimited residence	MXD	Mixed use development	R-4 to MXD	1.8238
2 South Bay Planning Area	WEST CARSON	7345010063	R-4	Unlimited residence	MXD	Mixed use development	R-4 to MXD	1.8238
2 South Bay Planning Area	WEST CARSON	7345010064	R-4	Unlimited residence	MXD	Mixed use development	R-4 to MXD	1.8238
2 South Bay Planning Area	WEST CARSON	7345010065	R-4	Unlimited residence	MXD	Mixed use development	R-4 to MXD	1.8238
2 South Bay Planning Area	WEST CARSON	7345010066	R-4	Unlimited residence	MXD	Mixed use development	R-4 to MXD	1.8238
2 South Bay Planning Area	WEST CARSON	7345010067	R-4	Unlimited residence	MXD	Mixed use development	R-4 to MXD	1.8238
2 South Bay Planning Area	WEST CARSON	7345010068	R-4	Unlimited residence	MXD	Mixed use development	R-4 to MXD	1.8238
2 South Bay Planning Area	WEST CARSON	7345010069	R-4	Unlimited residence	MXD	Mixed use development	R-4 to MXD	1.8238
2 South Bay Planning Area	WEST CARSON	7345010070	R-4	Unlimited residence	MXD	Mixed use development	R-4 to MXD	1.8238
2 South Bay Planning Area	WEST CARSON	7345010071	R-4	Unlimited residence	MXD	Mixed use development	R-4 to MXD	1.8238
2 South Bay Planning Area	WEST CARSON	7345010072	R-4	Unlimited residence	MXD	Mixed use development	R-4 to MXD	1.8238
2 South Bay Planning Area	WEST CARSON	7345010073	R-4	Unlimited residence	MXD	Mixed use development	R-4 to MXD	1.8238
2 South Bay Planning Area	WEST CARSON	7345010074	R-4	Unlimited residence	MXD	Mixed use development	R-4 to MXD	1.8238
2 South Bay Planning Area	WEST CARSON	7345010075	R-4	Unlimited residence	MXD	Mixed use development	R-4 to MXD	1.8238
2 South Bay Planning Area	WEST CARSON	7345010076	R-4	Unlimited residence	MXD	Mixed use development	R-4 to MXD	1.8238
2 South Bay Planning Area	WEST CARSON	7345010077	R-4	Unlimited residence	MXD	Mixed use development	R-4 to MXD	1.8238
2 South Bay Planning Area	WEST CARSON	7345010078	R-4	Unlimited residence	MXD	Mixed use development	R-4 to MXD	1.8238
2 South Bay Planning Area	WEST CARSON	7345010079	R-4	Unlimited residence	MXD	Mixed use development	R-4 to MXD	1.8238
2 South Bay Planning Area	WEST CARSON	7345010080	R-4	Unlimited residence	MXD	Mixed use development	R-4 to MXD	1.8238
2 South Bay Planning Area	WEST CARSON	7345010081	R-4	Unlimited residence	MXD	Mixed use development	R-4 to MXD	1.8238
2 South Bay Planning Area	WEST CARSON	7345010082	R-4	Unlimited residence	MXD	Mixed use development	R-4 to MXD	1.8238
2 South Bay Planning Area	WEST CARSON	7345010083	R-4	Unlimited residence	MXD	Mixed use development	R-4 to MXD	1.8238
2 South Bay Planning Area	WEST CARSON	7345010084	R-4	Unlimited residence	MXD	Mixed use development	R-4 to MXD	1.8238
2 South Bay Planning Area	WEST CARSON	7345010085	R-4	Unlimited residence	MXD	Mixed use development	R-4 to MXD	1.8238
2 South Bay Planning Area	WEST CARSON	7345010086	R-4	Unlimited residence	MXD	Mixed use development	R-4 to MXD	1.8238
2 South Bay Planning Area	WEST CARSON	7345010087	R-4	Unlimited residence	MXD	Mixed use development	R-4 to MXD	1.8238
2 South Bay Planning Area	WEST CARSON	7345010088	R-4	Unlimited residence	MXD	Mixed use development	R-4 to MXD	1.8238
2 South Bay Planning Area	WEST CARSON	7345010089	R-4	Unlimited residence	MXD	Mixed use development	R-4 to MXD	1.8238
2 South Bay Planning Area	WEST CARSON	7345010090	R-4	Unlimited residence	MXD	Mixed use development	R-4 to MXD	1.8238
2 South Bay Planning Area	WEST CARSON	7345010091	R-4	Unlimited residence	MXD	Mixed use development	R-4 to MXD	1.8238
2 South Bay Planning Area	WEST CARSON	7345010092	R-4	Unlimited residence	MXD	Mixed use development	R-4 to MXD	1.8238
2 South Bay Planning Area	WEST CARSON	7345010093	R-4	Unlimited residence	MXD	Mixed use development	R-4 to MXD	1.8238
2 South Bay Planning Area	WEST CARSON	7345010094	R-4	Unlimited residence	MXD	Mixed use development	R-4 to MXD	1.8238
2 South Bay Planning Area	WEST CARSON	7345010095	R-4	Unlimited residence	MXD	Mixed use development	R-4 to MXD	1.8238
2 South Bay Planning Area	WEST CARSON	7345010096	R-4	Unlimited residence	MXD	Mixed use development	R-4 to MXD	1.8238
2 South Bay Planning Area	WEST CARSON	7345010097	R-4	Unlimited residence	MXD	Mixed use development	R-4 to MXD	1.8238
2 South Bay Planning Area	WEST CARSON	7345010098	R-4	Unlimited residence	MXD	Mixed use development	R-4 to MXD	1.8238
2 South Bay Planning Area	WEST CARSON	7345010099	R-4	Unlimited residence	MXD	Mixed use development	R-4 to MXD	1.8238
2 South Bay Planning Area	WEST CARSON	7345010100	R-4	Unlimited residence	MXD	Mixed use development	R-4 to MXD	1.8238
2 South Bay Planning Area	WEST CARSON	7345010101	R-4	Unlimited residence	MXD	Mixed use development	R-4 to MXD	1.8238
2 South Bay Planning Area	WEST CARSON	7345010102	R-4	Unlimited residence	MXD	Mixed use development	R-4 to MXD	1.8238
2 South Bay Planning Area	WEST CARSON	7345010103	R-4	Unlimited residence	MXD	Mixed use development	R-4 to MXD	1.8238
2 South Bay Planning Area	WEST CARSON	7345010104	R-4	Unlimited residence	MXD	Mixed use development	R-4 to MXD	1.8238
2 South Bay Planning Area	WEST CARSON	7345010105	R-4	Unlimited residence	MXD	Mixed use development	R-4 to MXD	1.8238
2 South Bay Planning Area	WEST CARSON	7345010106	R-4	Unlimited residence	MXD	Mixed use development	R-4 to MXD	1.8238
2 South Bay Planning Area	WEST CARSON	7345010107	R-4	Unlimited residence	MXD	Mixed use development	R-4 to MXD	1.8238
2 South Bay Planning Area	WEST CARSON	7345010108	R-4	Unlimited residence	MXD	Mixed use development	R-4 to MXD	1.8238
2 South Bay Planning Area	WEST CARSON	7345010109	R-4	Unlimited residence	MXD	Mixed use development	R-4 to MXD	1.8238
2 South Bay Planning Area	WEST CARSON	7345010110	R-4	Unlimited residence	MXD	Mixed use development	R-4 to MXD	1.8238
2 South Bay Planning Area	WEST CARSON	7345010111	R-4	Unlimited residence	MXD	Mixed use development	R-4 to MXD	1.8238
2 South Bay Planning Area	WEST CARSON	7345010112	R-4	Unlimited residence	MXD	Mixed use development	R-4 to MXD	1.8238
2 South Bay Planning Area	WEST CARSON	7345010113	R-4	Unlimited residence	MXD	Mixed use development	R-4 to MXD	1.8238
2 South Bay Planning Area	WEST CARSON	7345010114	R-4	Unlimited residence	MXD	Mixed use development	R-4 to MXD	1.8238
2 South Bay Planning Area	WEST CARSON	7345010115	R-4	Unlimited residence	MXD	Mixed use development	R-4 to MXD	1.8238
2 South Bay Planning Area	WEST CARSON	7345010116	R-4	Unlimited residence	MXD	Mixed use development	R-4 to MXD	1.8238
2 South Bay Planning Area	WEST CARSON	7345010117	R-4	Unlimited residence	MXD	Mixed use development	R-4 to MXD	1.8238
2 South Bay Planning Area	WEST CARSON	7345010118	R-4	Unlimited residence	MXD	Mixed use development	R-4 to MXD	1.8238
2 South Bay Planning Area	WEST CARSON	7345010119	R-4	Unlimited residence	MXD	Mixed use development	R-4 to MXD	1.8238
2 South Bay Planning Area	WEST CARSON	7345010120	R-4	Unlimited residence	MXD	Mixed use development	R-4 to MXD	1.8238

2 South Bay Planning Area	WEST CARSON	7345010121	R-4	Unlimited residence	MXD	Mixed use development	R-4 to MXD	1.8238
2 South Bay Planning Area	WEST CARSON	7345014037	C-3	Unlimited commercial	MXD	Mixed use development	C-3 to MXD	0.1724
2 South Bay Planning Area	WEST CARSON	7345014038	C-3	Unlimited commercial	MXD	Mixed use development	C-3 to MXD	0.1125
2 South Bay Planning Area	WEST CARSON	7345014039	C-3	Unlimited commercial	R-1	Single-family residence	C-3 to R-1	0.1127
2 South Bay Planning Area	WEST CARSON	7345014040	C-3	Unlimited commercial	R-1	Single-family residence	C-3 to R-1	0.1113
2 South Bay Planning Area	WEST CARSON	7345014048	C-3	Unlimited commercial	MXD	Mixed use development	C-3 to MXD	0.8452
2 South Bay Planning Area	WEST CARSON	7345014049	C-3	Unlimited commercial	MXD	Mixed use development	C-3 to MXD	0.3416
2 South Bay Planning Area	WEST CARSON	7345015020	C-3	Unlimited commercial	MXD	Mixed use development	C-3 to MXD	0.2667
2 South Bay Planning Area	WEST CARSON	7345015021	C-3	Unlimited commercial	MXD	Mixed use development	C-3 to MXD	0.1468
2 South Bay Planning Area	WEST CARSON	7345016023	C-3	Unlimited commercial	MXD	Mixed use development	C-3 to MXD	7.6242
2 South Bay Planning Area	WEST CARSON	7347013031	M-2	Heavy manufacturing	M-2-IP	Heavy manufacturing	M-2 to M-2-IP	1.3970
2 South Bay Planning Area	WEST CARSON	7347013032	M-2	Heavy manufacturing	M-2-IP	Heavy manufacturing	M-2 to M-2-IP	0.5626
2 South Bay Planning Area	WEST CARSON	7347013036	M-2	Heavy manufacturing	M-2-IP	Heavy manufacturing	M-2 to M-2-IP	0.6997
2 South Bay Planning Area	WEST CARSON	7347013038	M-2	Heavy manufacturing	M-2-IP	Heavy manufacturing	M-2 to M-2-IP	0.0426
2 South Bay Planning Area	WEST CARSON	7347013039	M-2	Heavy manufacturing	M-2-IP	Heavy manufacturing	M-2 to M-2-IP	0.5092
2 South Bay Planning Area	WEST CARSON	7347018004	M-2	Heavy manufacturing	M-2-IP	Heavy manufacturing	M-2 to M-2-IP	0.3260
2 South Bay Planning Area	WEST CARSON	7347018010	M-2	Heavy manufacturing	M-2-IP	Heavy manufacturing	M-2 to M-2-IP	0.0402
2 South Bay Planning Area	WEST CARSON	7347018020	M-2	Heavy manufacturing	M-2-IP	Heavy manufacturing	M-2 to M-2-IP	0.0927
2 South Bay Planning Area	WEST CARSON	7347018022	M-2	Heavy manufacturing	M-2-IP	Heavy manufacturing	M-2 to M-2-IP	1.0184
2 South Bay Planning Area	WEST CARSON	7347018023	M-2	Heavy manufacturing	M-2-IP	Heavy manufacturing	M-2 to M-2-IP	0.6920
2 South Bay Planning Area	WEST CARSON	7347018024	M-2	Heavy manufacturing	M-2-IP	Heavy manufacturing	M-2 to M-2-IP	1.8317
2 South Bay Planning Area	WEST CARSON	7347018025	M-2	Heavy manufacturing	M-2-IP	Heavy manufacturing	M-2 to M-2-IP	0.4109
2 South Bay Planning Area	WEST CARSON	7347018026	M-2	Heavy manufacturing	M-2-IP	Heavy manufacturing	M-2 to M-2-IP	0.3819
2 South Bay Planning Area	WEST CARSON	7347018027	M-2	Heavy manufacturing	M-2-IP	Heavy manufacturing	M-2 to M-2-IP	0.3165
2 South Bay Planning Area	WEST CARSON	7347018028	M-2	Heavy manufacturing	M-2-IP	Heavy manufacturing	M-2 to M-2-IP	0.5552
2 South Bay Planning Area	WEST CARSON	7347018049	M-2	Heavy manufacturing	M-2-IP	Heavy manufacturing	M-2 to M-2-IP	0.0745
2 South Bay Planning Area	WEST CARSON	7347018059	M-2	Heavy manufacturing	M-2-IP	Heavy manufacturing	M-2 to M-2-IP	0.0106
2 South Bay Planning Area	WEST CARSON	7347018060	M-2	Heavy manufacturing	M-2-IP	Heavy manufacturing	M-2 to M-2-IP	0.0179
2 South Bay Planning Area	WEST CARSON	7347018062	M-2	Heavy manufacturing	M-2-IP	Heavy manufacturing	M-2 to M-2-IP	1.0033
2 South Bay Planning Area	WEST CARSON	7347018068	M-2	Heavy manufacturing	M-2-IP	Heavy manufacturing	M-2 to M-2-IP	0.3978
2 South Bay Planning Area	WEST CARSON	7347018069	M-2	Heavy manufacturing	M-2-IP	Heavy manufacturing	M-2 to M-2-IP	0.2020
2 South Bay Planning Area	WEST CARSON	7347018070	M-2	Heavy manufacturing	M-2-IP	Heavy manufacturing	M-2 to M-2-IP	0.4041
2 South Bay Planning Area	WEST CARSON	7347018071	M-2	Heavy manufacturing	M-2-IP	Heavy manufacturing	M-2 to M-2-IP	0.4041
2 South Bay Planning Area	WEST CARSON	7347018072	M-2	Heavy manufacturing	M-2-IP	Heavy manufacturing	M-2 to M-2-IP	0.4032
2 South Bay Planning Area	WEST CARSON	7347018073	M-2	Heavy manufacturing	M-2-IP	Heavy manufacturing	M-2 to M-2-IP	0.6769
2 South Bay Planning Area	WEST CARSON	7347018081	M-2	Heavy manufacturing	M-2-IP	Heavy manufacturing	M-2 to M-2-IP	0.3016
2 South Bay Planning Area	WEST CARSON	7347018084	M-2	Heavy manufacturing	M-2-IP	Heavy manufacturing	M-2 to M-2-IP	1.7219
2 South Bay Planning Area	WEST CARSON	7347018098	M-2	Heavy manufacturing	M-2-IP	Heavy manufacturing	M-2 to M-2-IP	0.1550
2 South Bay Planning Area	WEST CARSON	7347018272	M-2	Heavy manufacturing	M-2-IP	Heavy manufacturing	M-2 to M-2-IP	0.2020
2 South Bay Planning Area	WEST CARSON	7348015002	MPD	Manufacturing--industrial planned	R-2	Two-family residence	MPD to R-2	1.8766
2 South Bay Planning Area	WEST CARSON	7350001012	M-1.5	Restricted heavy manufacturing	M-1.5-IP	Restricted heavy manufacturing	M-1.5 to M-1.5-IP	5.1207
2 South Bay Planning Area	WEST CARSON	7350001029	R-3	Limited multiple residence	M-1.5	Restricted heavy manufacturing	R-3 to M-1.5	0.0559
2 South Bay Planning Area	WEST CARSON	7350001035	M-1.5	Restricted heavy manufacturing	R-3	Limited multiple residence	M-1.5 to R-3	1.5292
2 South Bay Planning Area	WEST CARSON	7350001036	M-1.5	Restricted heavy manufacturing	R-3	Limited multiple residence	M-1.5 to R-3	1.5292
2 South Bay Planning Area	WEST CARSON	7350001037	M-1.5	Restricted heavy manufacturing	R-3	Limited multiple residence	M-1.5 to R-3	1.5292
2 South Bay Planning Area	WEST CARSON	7350001038	M-1.5	Restricted heavy manufacturing	R-3	Limited multiple residence	M-1.5 to R-3	1.5292
2 South Bay Planning Area	WEST CARSON	7350001039	M-1.5	Restricted heavy manufacturing	R-3	Limited multiple residence	M-1.5 to R-3	1.5292
2 South Bay Planning Area	WEST CARSON	7350001040	M-1.5	Restricted heavy manufacturing	R-3	Limited multiple residence	M-1.5 to R-3	1.5292
2 South Bay Planning Area	WEST CARSON	7350001041	M-1.5	Restricted heavy manufacturing	R-3	Limited multiple residence	M-1.5 to R-3	1.5292
2 South Bay Planning Area	WEST CARSON	7350001042	M-1.5	Restricted heavy manufacturing	R-3	Limited multiple residence	M-1.5 to R-3	1.5292
2 South Bay Planning Area	WEST CARSON	7350001043	M-1.5	Restricted heavy manufacturing	R-3	Limited multiple residence	M-1.5 to R-3	1.5292
2 South Bay Planning Area	WEST CARSON	7350001044	M-1.5	Restricted heavy manufacturing	R-3	Limited multiple residence	M-1.5 to R-3	1.5292
2 South Bay Planning Area	WEST CARSON	7350001045	M-1.5	Restricted heavy manufacturing	R-3	Limited multiple residence	M-1.5 to R-3	1.5292
2 South Bay Planning Area	WEST CARSON	7350001046	M-1.5	Restricted heavy manufacturing	R-3	Limited multiple residence	M-1.5 to R-3	1.5292
2 South Bay Planning Area	WEST CARSON	7350001047	M-1.5	Restricted heavy manufacturing	R-3	Limited multiple residence	M-1.5 to R-3	1.5292
2 South Bay Planning Area	WEST CARSON	7350001048	M-1.5	Restricted heavy manufacturing	R-3	Limited multiple residence	M-1.5 to R-3	1.5292
2 South Bay Planning Area	WEST CARSON	7350001049	M-1.5	Restricted heavy manufacturing	R-3	Limited multiple residence	M-1.5 to R-3	1.5292
2 South Bay Planning Area	WEST CARSON	7350001050	M-1.5	Restricted heavy manufacturing	R-3	Limited multiple residence	M-1.5 to R-3	1.5292
2 South Bay Planning Area	WEST CARSON	7350001051	M-1.5	Restricted heavy manufacturing	R-3	Limited multiple residence	M-1.5 to R-3	1.5292
2 South Bay Planning Area	WEST CARSON	7350001052	M-1.5	Restricted heavy manufacturing	R-3	Limited multiple residence	M-1.5 to R-3	1.5292
2 South Bay Planning Area	WEST CARSON	7350001053	M-1.5	Restricted heavy manufacturing	R-3	Limited multiple residence	M-1.5 to R-3	1.5292
2 South Bay Planning Area	WEST CARSON	7350001054	M-1.5	Restricted heavy manufacturing	R-3	Limited multiple residence	M-1.5 to R-3	1.5292
2 South Bay Planning Area	WEST CARSON	7350001055	M-1.5	Restricted heavy manufacturing	R-3	Limited multiple residence	M-1.5 to R-3	1.5292
2 South Bay Planning Area	WEST CARSON	7350001056	M-1.5	Restricted heavy manufacturing	R-3	Limited multiple residence	M-1.5 to R-3	1.5292
2 South Bay Planning Area	WEST CARSON	7350001057	M-1.5	Restricted heavy manufacturing	R-3	Limited multiple residence	M-1.5 to R-3	1.5292
2 South Bay Planning Area	WEST CARSON	7350001058	M-1.5	Restricted heavy manufacturing	R-3	Limited multiple residence	M-1.5 to R-3	1.5292
2 South Bay Planning Area	WEST CARSON	7350001059	M-1.5	Restricted heavy manufacturing	R-3	Limited multiple residence	M-1.5 to R-3	1.5292
2 South Bay Planning Area	WEST CARSON	7350001060	M-1.5	Restricted heavy manufacturing	R-3	Limited multiple residence	M-1.5 to R-3	1.5292

2 South Bay Planning Area	WEST CARSON	7350001061	M-1.5	Restricted heavy manufacturing	R-3	Limited multiple residence	M-1.5 to R-3	1.5292
2 South Bay Planning Area	WEST CARSON	7350001062	M-1.5	Restricted heavy manufacturing	R-3	Limited multiple residence	M-1.5 to R-3	1.5292
2 South Bay Planning Area	WEST CARSON	7350001063	M-1.5	Restricted heavy manufacturing	R-3	Limited multiple residence	M-1.5 to R-3	1.5292
2 South Bay Planning Area	WEST CARSON	7350001064	M-1.5	Restricted heavy manufacturing	R-3	Limited multiple residence	M-1.5 to R-3	1.5292
2 South Bay Planning Area	WEST CARSON	7350001065	M-1.5	Restricted heavy manufacturing	R-3	Limited multiple residence	M-1.5 to R-3	1.5292
2 South Bay Planning Area	WEST CARSON	7350001066	M-1.5	Restricted heavy manufacturing	R-3	Limited multiple residence	M-1.5 to R-3	1.5292
2 South Bay Planning Area	WEST CARSON	7350001067	M-1.5	Restricted heavy manufacturing	R-3	Limited multiple residence	M-1.5 to R-3	1.5292
2 South Bay Planning Area	WEST CARSON	7350001068	M-1.5	Restricted heavy manufacturing	R-3	Limited multiple residence	M-1.5 to R-3	1.5292
2 South Bay Planning Area	WEST CARSON	7350001069	M-1.5	Restricted heavy manufacturing	R-3	Limited multiple residence	M-1.5 to R-3	1.5292
2 South Bay Planning Area	WEST CARSON	7350001070	M-1.5	Restricted heavy manufacturing	R-3	Limited multiple residence	M-1.5 to R-3	1.5292
2 South Bay Planning Area	WEST CARSON	7350001071	M-1.5	Restricted heavy manufacturing	R-3	Limited multiple residence	M-1.5 to R-3	1.5292
2 South Bay Planning Area	WEST CARSON	7350001072	M-1.5	Restricted heavy manufacturing	R-3	Limited multiple residence	M-1.5 to R-3	1.5292
2 South Bay Planning Area	WEST CARSON	7350001073	M-1.5	Restricted heavy manufacturing	R-3	Limited multiple residence	M-1.5 to R-3	1.5292
2 South Bay Planning Area	WEST CARSON	7350001074	M-1.5	Restricted heavy manufacturing	R-3	Limited multiple residence	M-1.5 to R-3	1.5292
2 South Bay Planning Area	WEST CARSON	7350001075	M-1.5	Restricted heavy manufacturing	R-3	Limited multiple residence	M-1.5 to R-3	1.5292
2 South Bay Planning Area	WEST CARSON	7350001076	M-1.5	Restricted heavy manufacturing	R-3	Limited multiple residence	M-1.5 to R-3	1.5292
2 South Bay Planning Area	WEST CARSON	7350001077	M-1.5	Restricted heavy manufacturing	R-3	Limited multiple residence	M-1.5 to R-3	1.5292
2 South Bay Planning Area	WEST CARSON	7350001078	M-1.5	Restricted heavy manufacturing	R-3	Limited multiple residence	M-1.5 to R-3	1.5292
2 South Bay Planning Area	WEST CARSON	7350001079	M-1.5	Restricted heavy manufacturing	R-3	Limited multiple residence	M-1.5 to R-3	1.5292
2 South Bay Planning Area	WEST CARSON	7350001080	M-1.5	Restricted heavy manufacturing	R-3	Limited multiple residence	M-1.5 to R-3	1.5292
2 South Bay Planning Area	WEST CARSON	7350001081	M-1.5	Restricted heavy manufacturing	R-3	Limited multiple residence	M-1.5 to R-3	1.5292
2 South Bay Planning Area	WEST CARSON	7350001082	M-1.5	Restricted heavy manufacturing	R-3	Limited multiple residence	M-1.5 to R-3	1.5292
2 South Bay Planning Area	WEST CARSON	7350001083	M-1.5	Restricted heavy manufacturing	R-3	Limited multiple residence	M-1.5 to R-3	1.5292
2 South Bay Planning Area	WEST CARSON	7350001084	M-1.5	Restricted heavy manufacturing	R-3	Limited multiple residence	M-1.5 to R-3	1.5292
2 South Bay Planning Area	WEST CARSON	7350001085	M-1.5	Restricted heavy manufacturing	R-3	Limited multiple residence	M-1.5 to R-3	1.5292
2 South Bay Planning Area	WEST CARSON	7350001086	M-1.5	Restricted heavy manufacturing	R-3	Limited multiple residence	M-1.5 to R-3	1.5292
2 South Bay Planning Area	WEST CARSON	7350001087	M-1.5	Restricted heavy manufacturing	R-3	Limited multiple residence	M-1.5 to R-3	1.5292
2 South Bay Planning Area	WEST CARSON	7350001088	M-1.5	Restricted heavy manufacturing	R-3	Limited multiple residence	M-1.5 to R-3	1.5292
2 South Bay Planning Area	WEST CARSON	7350001089	M-1.5	Restricted heavy manufacturing	R-3	Limited multiple residence	M-1.5 to R-3	1.5292
2 South Bay Planning Area	WEST CARSON	7350001090	M-1.5	Restricted heavy manufacturing	R-3	Limited multiple residence	M-1.5 to R-3	1.5292
2 South Bay Planning Area	WEST CARSON	7350001091	M-1.5	Restricted heavy manufacturing	R-3	Limited multiple residence	M-1.5 to R-3	1.5292
2 South Bay Planning Area	WEST CARSON	7350001092	M-1.5	Restricted heavy manufacturing	R-3	Limited multiple residence	M-1.5 to R-3	1.5292
2 South Bay Planning Area	WEST CARSON	7350001093	M-1.5	Restricted heavy manufacturing	R-3	Limited multiple residence	M-1.5 to R-3	1.5292
2 South Bay Planning Area	WEST CARSON	7350001094	M-1.5	Restricted heavy manufacturing	R-3	Limited multiple residence	M-1.5 to R-3	1.5292
2 South Bay Planning Area	WEST CARSON	7350001095	M-1.5	Restricted heavy manufacturing	R-3	Limited multiple residence	M-1.5 to R-3	1.5292
2 South Bay Planning Area	WEST CARSON	7350001096	M-1.5	Restricted heavy manufacturing	R-3	Limited multiple residence	M-1.5 to R-3	1.5292
2 South Bay Planning Area	WEST CARSON	7350001097	M-1.5	Restricted heavy manufacturing	R-3	Limited multiple residence	M-1.5 to R-3	1.5292
2 South Bay Planning Area	WEST CARSON	7350001098	M-1.5	Restricted heavy manufacturing	R-3	Limited multiple residence	M-1.5 to R-3	1.5292
2 South Bay Planning Area	WEST CARSON	7350001099	M-1.5	Restricted heavy manufacturing	R-3	Limited multiple residence	M-1.5 to R-3	1.5292
2 South Bay Planning Area	WEST CARSON	7350001100	M-1.5	Restricted heavy manufacturing	R-3	Limited multiple residence	M-1.5 to R-3	1.5292
2 South Bay Planning Area	WEST CARSON	7350001101	M-1.5	Restricted heavy manufacturing	R-3	Limited multiple residence	M-1.5 to R-3	1.5292
2 South Bay Planning Area	WEST CARSON	7350001102	M-1.5	Restricted heavy manufacturing	R-3	Limited multiple residence	M-1.5 to R-3	1.5292
2 South Bay Planning Area	WEST CARSON	7350001103	M-1.5	Restricted heavy manufacturing	R-3	Limited multiple residence	M-1.5 to R-3	1.5292
2 South Bay Planning Area	WEST CARSON	7350001104	M-1.5	Restricted heavy manufacturing	R-3	Limited multiple residence	M-1.5 to R-3	1.5292
2 South Bay Planning Area	WEST CARSON	7350001105	M-1.5	Restricted heavy manufacturing	R-3	Limited multiple residence	M-1.5 to R-3	1.5292
2 South Bay Planning Area	WEST CARSON	7350001106	M-1.5	Restricted heavy manufacturing	R-3	Limited multiple residence	M-1.5 to R-3	1.5292
2 South Bay Planning Area	WEST CARSON	7350001107	M-1.5	Restricted heavy manufacturing	R-3	Limited multiple residence	M-1.5 to R-3	1.5292
2 South Bay Planning Area	WEST CARSON	7350001108	M-1.5	Restricted heavy manufacturing	R-3	Limited multiple residence	M-1.5 to R-3	1.5292
2 South Bay Planning Area	WEST CARSON	7350001109	M-1.5	Restricted heavy manufacturing	R-3	Limited multiple residence	M-1.5 to R-3	1.5292
2 South Bay Planning Area	WEST CARSON	7350001110	M-1.5	Restricted heavy manufacturing	R-3	Limited multiple residence	M-1.5 to R-3	1.5292
2 South Bay Planning Area	WEST CARSON	7350001111	M-1.5	Restricted heavy manufacturing	R-3	Limited multiple residence	M-1.5 to R-3	1.5292
2 South Bay Planning Area	WEST CARSON	7350001112	M-1.5	Restricted heavy manufacturing	R-3	Limited multiple residence	M-1.5 to R-3	1.5292
2 South Bay Planning Area	WEST CARSON	7350001113	M-1.5	Restricted heavy manufacturing	R-3	Limited multiple residence	M-1.5 to R-3	1.5292
2 South Bay Planning Area	WEST CARSON	7350001114	M-1.5	Restricted heavy manufacturing	R-3	Limited multiple residence	M-1.5 to R-3	1.5292
2 South Bay Planning Area	WEST CARSON	7350001115	M-1.5	Restricted heavy manufacturing	R-3	Limited multiple residence	M-1.5 to R-3	1.5292
2 South Bay Planning Area	WEST CARSON	7350001116	M-1.5	Restricted heavy manufacturing	R-3	Limited multiple residence	M-1.5 to R-3	1.5292
2 South Bay Planning Area	WEST CARSON	7350001117	M-1.5	Restricted heavy manufacturing	R-3	Limited multiple residence	M-1.5 to R-3	1.5292
2 South Bay Planning Area	WEST CARSON	7350001118	M-1.5	Restricted heavy manufacturing	R-3	Limited multiple residence	M-1.5 to R-3	1.5292
2 South Bay Planning Area	WEST CARSON	7350001119	M-1.5	Restricted heavy manufacturing	R-3	Limited multiple residence	M-1.5 to R-3	1.5292
2 South Bay Planning Area	WEST CARSON	7350001120	M-1.5	Restricted heavy manufacturing	R-3	Limited multiple residence	M-1.5 to R-3	1.5292
2 South Bay Planning Area	WEST CARSON	7350001121	M-1.5	Restricted heavy manufacturing	R-3	Limited multiple residence	M-1.5 to R-3	1.5292
2 South Bay Planning Area	WEST CARSON	7350001122	M-1.5	Restricted heavy manufacturing	R-3	Limited multiple residence	M-1.5 to R-3	1.5292
2 South Bay Planning Area	WEST CARSON	7350001123	M-1.5	Restricted heavy manufacturing	R-3	Limited multiple residence	M-1.5 to R-3	1.5292
2 South Bay Planning Area	WEST CARSON	7350001124	M-1.5	Restricted heavy manufacturing	R-3	Limited multiple residence	M-1.5 to R-3	1.5292
2 South Bay Planning Area	WEST CARSON	7350001125	M-1.5	Restricted heavy manufacturing	R-3	Limited multiple residence	M-1.5 to R-3	1.5292
2 South Bay Planning Area	WEST CARSON	7350001126	M-1.5	Restricted heavy manufacturing	R-3	Limited multiple residence	M-1.5 to R-3	1.5292
2 South Bay Planning Area	WEST CARSON	7350001127	M-1.5	Restricted heavy manufacturing	R-3	Limited multiple residence	M-1.5 to R-3	1.5292
2 South Bay Planning Area	WEST CARSON	7350001128	M-1.5	Restricted heavy manufacturing	R-3	Limited multiple residence	M-1.5 to R-3	1.5292

2 South Bay Planning Area	WEST CARSON	7350001129	M-1.5	Restricted heavy manufacturing	R-3	Limited multiple residence	M-1.5 to R-3	1.5292
2 South Bay Planning Area	WEST CARSON	7350001130	M-1.5	Restricted heavy manufacturing	R-3	Limited multiple residence	M-1.5 to R-3	1.5292
2 South Bay Planning Area	WEST CARSON	7350001131	M-1.5	Restricted heavy manufacturing	M-1.5-IP	Restricted heavy manufacturing	M-1.5 to M-1.5-IP	7.1280
2 South Bay Planning Area	WEST CARSON	7350012006	C-3	Unlimited commercial	R-2	Two-family residence	C-3 to R-2	0.0481
2 South Bay Planning Area	WEST CARSON	7407016002	M-2	Heavy manufacturing	M-2-IP	Heavy manufacturing	M-2 to M-2-IP	0.2347
2 South Bay Planning Area	WEST CARSON	7407016003	M-2	Heavy manufacturing	M-2-IP	Heavy manufacturing	M-2 to M-2-IP	0.2375
2 South Bay Planning Area	WEST CARSON	7407016004	M-2	Heavy manufacturing	M-2-IP	Heavy manufacturing	M-2 to M-2-IP	0.1160
2 South Bay Planning Area	WEST CARSON	7407016007	M-2	Heavy manufacturing	M-2-IP	Heavy manufacturing	M-2 to M-2-IP	0.3490
2 South Bay Planning Area	WEST CARSON	7407016008	M-2	Heavy manufacturing	M-2-IP	Heavy manufacturing	M-2 to M-2-IP	0.1226
2 South Bay Planning Area	WEST CARSON	7407016009	M-2	Heavy manufacturing	M-2-IP	Heavy manufacturing	M-2 to M-2-IP	0.1171
2 South Bay Planning Area	WEST CARSON	7407016010	M-2	Heavy manufacturing	M-2-IP	Heavy manufacturing	M-2 to M-2-IP	0.1149
2 South Bay Planning Area	WEST CARSON	7407016019	M-2	Heavy manufacturing	M-2-IP	Heavy manufacturing	M-2 to M-2-IP	0.1366
2 South Bay Planning Area	WEST CARSON	7407016020	M-2	Heavy manufacturing	M-2-IP	Heavy manufacturing	M-2 to M-2-IP	0.1346
2 South Bay Planning Area	WEST CARSON	7407016021	M-2	Heavy manufacturing	M-2-IP	Heavy manufacturing	M-2 to M-2-IP	0.1364
2 South Bay Planning Area	WEST CARSON	7407016022	M-2	Heavy manufacturing	M-2-IP	Heavy manufacturing	M-2 to M-2-IP	0.1351
2 South Bay Planning Area	WEST CARSON	7407016023	M-2	Heavy manufacturing	M-2-IP	Heavy manufacturing	M-2 to M-2-IP	0.1350
2 South Bay Planning Area	WEST CARSON	7407016029	M-2	Heavy manufacturing	M-2-IP	Heavy manufacturing	M-2 to M-2-IP	0.4158
2 South Bay Planning Area	WEST CARSON	7407016030	M-2	Heavy manufacturing	M-2-IP	Heavy manufacturing	M-2 to M-2-IP	0.4154
2 South Bay Planning Area	WEST CARSON	7407016032	M-2	Heavy manufacturing	M-2-IP	Heavy manufacturing	M-2 to M-2-IP	0.1461
2 South Bay Planning Area	WEST CARSON	7407016033	M-2	Heavy manufacturing	M-2-IP	Heavy manufacturing	M-2 to M-2-IP	0.2781
2 South Bay Planning Area	WEST CARSON	7407016037	M-2	Heavy manufacturing	M-2-IP	Heavy manufacturing	M-2 to M-2-IP	0.2145
2 South Bay Planning Area	WEST CARSON	7407016038	M-2	Heavy manufacturing	A-1	Light agriculture	M-2 to A-1	0.1445
2 South Bay Planning Area	WEST CARSON	7407016038	R-2	Two-family residence	A-1	Light agriculture	R-2 to A-1	0.0116
2 South Bay Planning Area	WEST CARSON	7407016039	M-2	Heavy manufacturing	M-2-IP	Heavy manufacturing	M-2 to M-2-IP	0.1251
2 South Bay Planning Area	WEST CARSON	7407016039	R-2	Two-family residence	M-2-IP	Heavy manufacturing	R-2 to M-2-IP	0.0100
2 South Bay Planning Area	WEST CARSON	7407016040	M-2	Heavy manufacturing	M-2-IP	Heavy manufacturing	M-2 to M-2-IP	0.2054
2 South Bay Planning Area	WEST CARSON	7407016040	R-2	Two-family residence	M-2-IP	Heavy manufacturing	R-2 to M-2-IP	0.0107
2 South Bay Planning Area	WEST CARSON	7407016041	M-2	Heavy manufacturing	M-2-IP	Heavy manufacturing	M-2 to M-2-IP	0.1195
2 South Bay Planning Area	WEST CARSON	7407016042	M-2	Heavy manufacturing	M-2-IP	Heavy manufacturing	M-2 to M-2-IP	0.1770
2 South Bay Planning Area	WEST CARSON	7407016043	M-2	Heavy manufacturing	M-2-IP	Heavy manufacturing	M-2 to M-2-IP	0.1503
2 South Bay Planning Area	WEST CARSON	7407016044	M-2	Heavy manufacturing	M-2-IP	Heavy manufacturing	M-2 to M-2-IP	0.2973
2 South Bay Planning Area	WEST CARSON	7407016045	M-2	Heavy manufacturing	M-2-IP	Heavy manufacturing	M-2 to M-2-IP	0.9835
2 South Bay Planning Area	WEST CARSON	7407016046	M-2	Heavy manufacturing	M-2-IP	Heavy manufacturing	M-2 to M-2-IP	0.1975
2 South Bay Planning Area	WEST CARSON	7407016047	M-2	Heavy manufacturing	M-2-IP	Heavy manufacturing	M-2 to M-2-IP	0.5549
2 South Bay Planning Area	WEST CARSON	7407017013	A-1	Light agricultural	M-1-IP	Light manufacturing	A-1 to M-1-IP	0.1177
2 South Bay Planning Area	WEST CARSON	7407017016	M-1	Light manufacturing	M-1-IP	Light manufacturing	M-1 to M-1-IP	0.1423
2 South Bay Planning Area	WEST CARSON	7407017019	M-1	Light manufacturing	M-1-IP	Light manufacturing	M-1 to M-1-IP	0.1434
2 South Bay Planning Area	WEST CARSON	7407017020	M-1	Light manufacturing	M-1-IP	Light manufacturing	M-1 to M-1-IP	0.0692
2 South Bay Planning Area	WEST CARSON	7407017021	M-1	Light manufacturing	M-1-IP	Light manufacturing	M-1 to M-1-IP	0.2126
2 South Bay Planning Area	WEST CARSON	7407017022	M-1	Light manufacturing	M-1-IP	Light manufacturing	M-1 to M-1-IP	0.1409
2 South Bay Planning Area	WEST CARSON	7407017023	M-1	Light manufacturing	M-1-IP	Light manufacturing	M-1 to M-1-IP	0.1417
2 South Bay Planning Area	WEST CARSON	7407017024	M-1	Light manufacturing	M-1-IP	Light manufacturing	M-1 to M-1-IP	0.1395
2 South Bay Planning Area	WEST CARSON	7407017025	M-1	Light manufacturing	M-1-IP	Light manufacturing	M-1 to M-1-IP	0.2796
2 South Bay Planning Area	WEST CARSON	7407017029	M-1	Light manufacturing	M-1-IP	Light manufacturing	M-1 to M-1-IP	0.2799
2 South Bay Planning Area	WEST CARSON	7407017030	M-1	Light manufacturing	M-1-IP	Light manufacturing	M-1 to M-1-IP	0.1430
2 South Bay Planning Area	WEST CARSON	7407017031	M-1	Light manufacturing	M-1-IP	Light manufacturing	M-1 to M-1-IP	0.1374
2 South Bay Planning Area	WEST CARSON	7407017034	M-1-DP	Light manufacturing	M-1-DP-IP	Light manufacturing	M-1-DP to M-1-DP-IP	0.2358
2 South Bay Planning Area	WEST CARSON	7407018028	R-2	Two-family residence	A-1	Light agriculture	R-2 to A-1	0.0137
2 South Bay Planning Area	WEST CARSON	7407018029	R-2	Two-family residence	A-1	Light agriculture	R-2 to A-1	0.0115
2 South Bay Planning Area	WEST CARSON	7407018030	R-2	Two-family residence	A-1	Light agriculture	R-2 to A-1	0.0111
2 South Bay Planning Area	WEST CARSON	7407018031	R-2	Two-family residence	A-1	Light agriculture	R-2 to A-1	0.0117
2 South Bay Planning Area	WEST CARSON	7407018032	R-2	Two-family residence	A-1	Light agriculture	R-2 to A-1	0.0114
2 South Bay Planning Area	WEST CARSON	7407018033	R-2	Two-family residence	A-1	Light agriculture	R-2 to A-1	0.0117
2 South Bay Planning Area	WEST CARSON	7407018034	R-2	Two-family residence	A-1	Light agriculture	R-2 to A-1	0.0136
2 South Bay Planning Area	WEST CARSON	7407018035	R-2	Two-family residence	A-1	Light agriculture	R-2 to A-1	0.0113
2 South Bay Planning Area	WEST CARSON	7407018036	R-2	Two-family residence	A-1	Light agriculture	R-2 to A-1	0.0129
2 South Bay Planning Area	WEST CARSON	7407018037	R-2	Two-family residence	A-1	Light agriculture	R-2 to A-1	0.0209
2 South Bay Planning Area	WEST CARSON	7407018038	M-2	Heavy manufacturing	A-1	Light agriculture	M-2 to A-1	0.0189
2 South Bay Planning Area	WEST CARSON	7407018038	R-2	Two-family residence	A-1	Light agriculture	R-2 to A-1	0.0106
2 South Bay Planning Area	WEST CARSON	7407018039	M-2	Heavy manufacturing	A-1	Light agriculture	M-2 to A-1	0.1319
2 South Bay Planning Area	WEST CARSON	7407018039	R-2	Two-family residence	A-1	Light agriculture	R-2 to A-1	0.0119
2 South Bay Planning Area	WEST CARSON	7407019029	M-1	Light manufacturing	M-1-IP	Light manufacturing	M-1 to M-1-IP	0.1411
2 South Bay Planning Area	WEST CARSON	7407019030	M-1	Light manufacturing	M-1-IP	Light manufacturing	M-1 to M-1-IP	0.2826
2 South Bay Planning Area	WEST CARSON	7407021004	M-1	Light manufacturing	M-1-IP	Light manufacturing	M-1 to M-1-IP	0.1059
2 South Bay Planning Area	WEST CARSON	7407021005	M-1	Light manufacturing	M-1-IP	Light manufacturing	M-1 to M-1-IP	0.1056
2 South Bay Planning Area	WEST CARSON	7407021006	M-1	Light manufacturing	M-1-IP	Light manufacturing	M-1 to M-1-IP	0.1435
2 South Bay Planning Area	WEST CARSON	7407021007	M-1	Light manufacturing	M-1-IP	Light manufacturing	M-1 to M-1-IP	0.1424
2 South Bay Planning Area	WEST CARSON	7407021011	M-1	Light manufacturing	M-1-IP	Light manufacturing	M-1 to M-1-IP	0.1055

2 South Bay Planning Area	WEST CARSON	7407021013	M-1	Light manufacturing	M-1-IP	Light manufacturing	M-1 to M-1-IP	0.1059
2 South Bay Planning Area	WEST CARSON	7407021014	M-1	Light manufacturing	M-1-IP	Light manufacturing	M-1 to M-1-IP	0.1042
2 South Bay Planning Area	WEST CARSON	7407021015	M-1	Light manufacturing	M-1-IP	Light manufacturing	M-1 to M-1-IP	0.1068
2 South Bay Planning Area	WEST CARSON	7407021016	M-1	Light manufacturing	M-1-IP	Light manufacturing	M-1 to M-1-IP	0.1003
2 South Bay Planning Area	WEST CARSON	7407021019	M-1	Light manufacturing	M-1-IP	Light manufacturing	M-1 to M-1-IP	0.2089
2 South Bay Planning Area	WEST CARSON	7407021020	M-1	Light manufacturing	M-1-IP	Light manufacturing	M-1 to M-1-IP	0.1456
2 South Bay Planning Area	WEST CARSON	7407021022	M-1	Light manufacturing	M-1-IP	Light manufacturing	M-1 to M-1-IP	0.1444
2 South Bay Planning Area	WEST CARSON	7407021023	M-1	Light manufacturing	M-1-IP	Light manufacturing	M-1 to M-1-IP	0.1455
2 South Bay Planning Area	WEST CARSON	7407021024	M-1	Light manufacturing	M-1-IP	Light manufacturing	M-1 to M-1-IP	0.1458
2 South Bay Planning Area	WEST CARSON	7407021025	M-1	Light manufacturing	M-1-IP	Light manufacturing	M-1 to M-1-IP	0.1443
2 South Bay Planning Area	WEST CARSON	7407021026	M-1	Light manufacturing	M-1-IP	Light manufacturing	M-1 to M-1-IP	0.1390
2 South Bay Planning Area	WEST CARSON	7407021032	M-1	Light manufacturing	M-1-IP	Light manufacturing	M-1 to M-1-IP	0.0988
2 South Bay Planning Area	WEST CARSON	7407021033	M-1	Light manufacturing	M-1-IP	Light manufacturing	M-1 to M-1-IP	0.5033
2 South Bay Planning Area	WEST CARSON	7407021036	M-1	Light manufacturing	M-1-IP	Light manufacturing	M-1 to M-1-IP	0.2107
2 South Bay Planning Area	WEST CARSON	7407021037	M-1	Light manufacturing	M-1-IP	Light manufacturing	M-1 to M-1-IP	0.2871
2 South Bay Planning Area	WEST CARSON	7407021038	M-1	Light manufacturing	M-1-IP	Light manufacturing	M-1 to M-1-IP	0.2897
2 South Bay Planning Area	WEST CARSON	7407021039	M-1	Light manufacturing	M-1-IP	Light manufacturing	M-1 to M-1-IP	0.2447
2 South Bay Planning Area	WEST CARSON	7407022003	M-2	Heavy manufacturing	M-2-IP	Heavy manufacturing	M-2 to M-2-IP	0.1410
2 South Bay Planning Area	WEST CARSON	7407022010	M-2	Heavy manufacturing	M-2-IP	Heavy manufacturing	M-2 to M-2-IP	0.1450
2 South Bay Planning Area	WEST CARSON	7407022011	M-2	Heavy manufacturing	M-2-IP	Heavy manufacturing	M-2 to M-2-IP	0.1415
2 South Bay Planning Area	WEST CARSON	7407022013	M-2	Heavy manufacturing	M-2-IP	Heavy manufacturing	M-2 to M-2-IP	0.1055
2 South Bay Planning Area	WEST CARSON	7407022030	M-2	Heavy manufacturing	M-2-IP	Heavy manufacturing	M-2 to M-2-IP	0.1011
2 South Bay Planning Area	WEST CARSON	7407022031	M-2	Heavy manufacturing	M-2-IP	Heavy manufacturing	M-2 to M-2-IP	0.0997
2 South Bay Planning Area	WEST CARSON	7407022033	M-2	Heavy manufacturing	M-2-IP	Heavy manufacturing	M-2 to M-2-IP	0.6150
2 South Bay Planning Area	WEST CARSON	7407022039	M-2	Heavy manufacturing	M-2-IP	Heavy manufacturing	M-2 to M-2-IP	0.1436
2 South Bay Planning Area	WEST CARSON	7407022040	M-2	Heavy manufacturing	M-2-IP	Heavy manufacturing	M-2 to M-2-IP	0.2365
2 South Bay Planning Area	WEST CARSON	7407022041	M-2	Heavy manufacturing	M-2-IP	Heavy manufacturing	M-2 to M-2-IP	0.2891
2 South Bay Planning Area	WEST CARSON	7407022042	M-2	Heavy manufacturing	M-2-IP	Heavy manufacturing	M-2 to M-2-IP	0.2041
2 South Bay Planning Area	WEST CARSON	7407022043	M-1	Light manufacturing	M-1-IP	Light manufacturing	M-1 to M-1-IP	0.1445
2 South Bay Planning Area	WEST CARSON	7407022043	M-2	Heavy manufacturing	M-2-IP	Heavy manufacturing	M-2 to M-2-IP	0.1442
2 South Bay Planning Area	WEST CARSON	7407022044	M-1	Light manufacturing	M-1-IP	Light manufacturing	M-1 to M-1-IP	0.1039
2 South Bay Planning Area	WEST CARSON	7407022045	M-2	Heavy manufacturing	M-2-IP	Heavy manufacturing	M-2 to M-2-IP	0.4896
2 South Bay Planning Area	WEST CARSON	7407022046	M-2	Heavy manufacturing	M-2-IP	Heavy manufacturing	M-2 to M-2-IP	0.1002
2 South Bay Planning Area	WEST CARSON	7407022047	M-2	Heavy manufacturing	M-2-IP	Heavy manufacturing	M-2 to M-2-IP	0.1013
2 South Bay Planning Area	WEST CARSON	7409019005	M-2	Heavy manufacturing	M-2-IP	Heavy manufacturing	M-2 to M-2-IP	0.9410
2 South Bay Planning Area	WEST CARSON	7409019008	M-2	Heavy manufacturing	M-2-IP	Heavy manufacturing	M-2 to M-2-IP	1.3243
2 South Bay Planning Area	WEST CARSON	7409019009	M-2	Heavy manufacturing	M-2-IP	Heavy manufacturing	M-2 to M-2-IP	0.9041
2 South Bay Planning Area	WEST CARSON	7409019010	M-2	Heavy manufacturing	M-2-IP	Heavy manufacturing	M-2 to M-2-IP	1.8120
2 South Bay Planning Area	WEST CARSON	7409019015	M-2	Heavy manufacturing	M-2-IP	Heavy manufacturing	M-2 to M-2-IP	2.1119
2 South Bay Planning Area	WEST CARSON	7409019016	M-2	Heavy manufacturing	M-2-IP	Heavy manufacturing	M-2 to M-2-IP	0.5962
2 South Bay Planning Area	WEST CARSON	7409019017	M-2	Heavy manufacturing	M-2-IP	Heavy manufacturing	M-2 to M-2-IP	1.3136
2 South Bay Planning Area	WEST CARSON	7409020002	M-2	Heavy manufacturing	M-2-IP	Heavy manufacturing	M-2 to M-2-IP	3.3888
2 South Bay Planning Area	WEST CARSON	7409020003	M-2	Heavy manufacturing	M-2-IP	Heavy manufacturing	M-2 to M-2-IP	0.7561
2 South Bay Planning Area	WEST CARSON	7409020004	M-2	Heavy manufacturing	M-2-IP	Heavy manufacturing	M-2 to M-2-IP	1.7317
2 South Bay Planning Area	WEST CARSON	7409020009	M-2	Heavy manufacturing	M-2-IP	Heavy manufacturing	M-2 to M-2-IP	10.3007
2 South Bay Planning Area	WEST CARSON	7409020010	M-2	Heavy manufacturing	M-2-IP	Heavy manufacturing	M-2 to M-2-IP	0.8299
2 South Bay Planning Area	WEST CARSON	7409020011	M-2	Heavy manufacturing	M-2-IP	Heavy manufacturing	M-2 to M-2-IP	0.4257
2 South Bay Planning Area	WEST CARSON	7409020012	M-2	Heavy manufacturing	M-2-IP	Heavy manufacturing	M-2 to M-2-IP	0.4550
2 South Bay Planning Area	WEST CARSON	7409020013	M-2	Heavy manufacturing	M-2-IP	Heavy manufacturing	M-2 to M-2-IP	0.4550
2 South Bay Planning Area	WEST CARSON	7409020015	M-2	Heavy manufacturing	M-2-IP	Heavy manufacturing	M-2 to M-2-IP	0.7025
2 South Bay Planning Area	WEST CARSON	7409020016	M-2	Heavy manufacturing	M-2-IP	Heavy manufacturing	M-2 to M-2-IP	2.2157
2 South Bay Planning Area	WEST CARSON	7409020019	M-2	Heavy manufacturing	M-2-IP	Heavy manufacturing	M-2 to M-2-IP	0.4685
2 South Bay Planning Area	WEST CARSON	7438008061	R-1-P	Single-family residence	C-2-P	Neighborhood commercial	R-1-P to C-2-P	0.1588
2 South Bay Planning Area	WEST CARSON	7438017014	R-1	Single-family residence	M-2	Heavy manufacturing	R-1 to M-2	0.0488
2 Westside Planning Area	LADERA HEIGHTS / VIEWPARK - WINDSOR HILLS	4004001025	N/A	(no zoning)	R-1	Single-family residence	N/A to R-1	0.0045
2 Westside Planning Area	LADERA HEIGHTS / VIEWPARK - WINDSOR HILLS	4004001026	N/A	(no zoning)	R-1	Single-family residence	N/A to R-1	0.0045
2 Westside Planning Area	LADERA HEIGHTS / VIEWPARK - WINDSOR HILLS	4004001027	N/A	(no zoning)	R-1	Single-family residence	N/A to R-1	0.0056
2 Westside Planning Area	LADERA HEIGHTS / VIEWPARK - WINDSOR HILLS	4004002016	N/A	(no zoning)	R-1	Single-family residence	N/A to R-1	0.0050
2 Westside Planning Area	LADERA HEIGHTS / VIEWPARK - WINDSOR HILLS	4004002017	N/A	(no zoning)	R-1	Single-family residence	N/A to R-1	0.0045
2 Westside Planning Area	LADERA HEIGHTS / VIEWPARK - WINDSOR HILLS	4004002018	N/A	(no zoning)	R-1	Single-family residence	N/A to R-1	0.0045
2 Westside Planning Area	LADERA HEIGHTS / VIEWPARK - WINDSOR HILLS	4004002019	N/A	(no zoning)	R-1	Single-family residence	N/A to R-1	0.0045
2 Westside Planning Area	LADERA HEIGHTS / VIEWPARK - WINDSOR HILLS	4004002020	N/A	(no zoning)	R-1	Single-family residence	N/A to R-1	0.0045
2 Westside Planning Area	LADERA HEIGHTS / VIEWPARK - WINDSOR HILLS	4004002021	N/A	(no zoning)	R-1	Single-family residence	N/A to R-1	0.0045
2 Westside Planning Area	LADERA HEIGHTS / VIEWPARK - WINDSOR HILLS	4004002022	N/A	(no zoning)	R-1	Single-family residence	N/A to R-1	0.0045
2 Westside Planning Area	LADERA HEIGHTS / VIEWPARK - WINDSOR HILLS	4004002023	N/A	(no zoning)	R-1	Single-family residence	N/A to R-1	0.0045
2 Westside Planning Area	LADERA HEIGHTS / VIEWPARK - WINDSOR HILLS	4004002024	N/A	(no zoning)	R-1	Single-family residence	N/A to R-1	0.0045
2 Westside Planning Area	LADERA HEIGHTS / VIEWPARK - WINDSOR HILLS	4004002025	N/A	(no zoning)	R-1	Single-family residence	N/A to R-1	0.0045
2 Westside Planning Area	LADERA HEIGHTS / VIEWPARK - WINDSOR HILLS	4004002026	N/A	(no zoning)	R-1	Single-family residence	N/A to R-1	0.0045

2 Westside Planning Area	LADERA HEIGHTS / VIEWPARK - WINDSOR HILLS	4004002027	N/A	(no zoning)	R-1	Single-family residence	N/A to R-1	0.0048
2 Westside Planning Area	LADERA HEIGHTS / VIEWPARK - WINDSOR HILLS	4004002028	N/A	(no zoning)	R-1	Single-family residence	N/A to R-1	0.0045
2 Westside Planning Area	LADERA HEIGHTS / VIEWPARK - WINDSOR HILLS	4004002029	N/A	(no zoning)	R-1	Single-family residence	N/A to R-1	0.0052
2 Westside Planning Area	LADERA HEIGHTS / VIEWPARK - WINDSOR HILLS	4004003014	N/A	(no zoning)	R-1	Single-family residence	N/A to R-1	0.0049
2 Westside Planning Area	LADERA HEIGHTS / VIEWPARK - WINDSOR HILLS	4004003015	N/A	(no zoning)	R-1	Single-family residence	N/A to R-1	0.0049
2 Westside Planning Area	LADERA HEIGHTS / VIEWPARK - WINDSOR HILLS	4004003016	N/A	(no zoning)	R-1	Single-family residence	N/A to R-1	0.0049
2 Westside Planning Area	LADERA HEIGHTS / VIEWPARK - WINDSOR HILLS	4004003017	N/A	(no zoning)	R-1	Single-family residence	N/A to R-1	0.0049
2 Westside Planning Area	LADERA HEIGHTS / VIEWPARK - WINDSOR HILLS	4004003018	N/A	(no zoning)	R-1	Single-family residence	N/A to R-1	0.0057
2 Westside Planning Area	LADERA HEIGHTS / VIEWPARK - WINDSOR HILLS	4004003019	N/A	(no zoning)	R-1	Single-family residence	N/A to R-1	0.0057
2 Westside Planning Area	LADERA HEIGHTS / VIEWPARK - WINDSOR HILLS	4004003020	N/A	(no zoning)	R-1	Single-family residence	N/A to R-1	0.0057
2 Westside Planning Area	LADERA HEIGHTS / VIEWPARK - WINDSOR HILLS	4004003021	N/A	(no zoning)	R-1	Single-family residence	N/A to R-1	0.0057
2 Westside Planning Area	LADERA HEIGHTS / VIEWPARK - WINDSOR HILLS	4004003022	N/A	(no zoning)	R-1	Single-family residence	N/A to R-1	0.0057
2 Westside Planning Area	LADERA HEIGHTS / VIEWPARK - WINDSOR HILLS	4004003023	N/A	(no zoning)	R-1	Single-family residence	N/A to R-1	0.0057
2 Westside Planning Area	LADERA HEIGHTS / VIEWPARK - WINDSOR HILLS	4004003024	N/A	(no zoning)	R-1	Single-family residence	N/A to R-1	0.0057
2 Westside Planning Area	LADERA HEIGHTS / VIEWPARK - WINDSOR HILLS	4004003025	N/A	(no zoning)	R-1	Single-family residence	N/A to R-1	0.0058
2 Westside Planning Area	LADERA HEIGHTS / VIEWPARK - WINDSOR HILLS	4004004022	N/A	(no zoning)	R-1	Single-family residence	N/A to R-1	0.0057
2 Westside Planning Area	LADERA HEIGHTS / VIEWPARK - WINDSOR HILLS	4004004023	N/A	(no zoning)	R-1	Single-family residence	N/A to R-1	0.0058
2 Westside Planning Area	LADERA HEIGHTS / VIEWPARK - WINDSOR HILLS	4004004024	N/A	(no zoning)	R-1	Single-family residence	N/A to R-1	0.0034
2 Westside Planning Area	LADERA HEIGHTS / VIEWPARK - WINDSOR HILLS	4019012009	R-1	Single-family residence	C-2	Neighborhood commercial	R-1 to C-2	0.0215
2 Westside Planning Area	LADERA HEIGHTS / VIEWPARK - WINDSOR HILLS	4019012023	R-1	Single-family residence	C-2	Neighborhood commercial	R-1 to C-2	0.1856
2 Westside Planning Area	LADERA HEIGHTS / VIEWPARK - WINDSOR HILLS	4019017030	C-2	Neighborhood business	R-1	Single-family residence	C-2 to R-1	0.0229
2 Westside Planning Area	LADERA HEIGHTS / VIEWPARK - WINDSOR HILLS	4019018019	R-1	Single-family residence	C-2	Neighborhood commercial	R-1 to C-2	0.2087
2 Westside Planning Area	LADERA HEIGHTS / VIEWPARK - WINDSOR HILLS	4019018020	R-1	Single-family residence	C-3	Unlimited commercial	R-1 to C-3	0.3003
2 Westside Planning Area	LADERA HEIGHTS / VIEWPARK - WINDSOR HILLS	4134013004	M-1	Light manufacturing	C-M	Commercial manufacturing	M-1 to C-M	1.8549
2 Westside Planning Area	LADERA HEIGHTS / VIEWPARK - WINDSOR HILLS	4134013005	M-1	Light manufacturing	C-M	Commercial manufacturing	M-1 to C-M	0.5794
2 Westside Planning Area	LADERA HEIGHTS / VIEWPARK - WINDSOR HILLS	4201003041	A-2	Heavy agricultural	C-3	Unlimited commercial	A-2 to C-3	0.0128
2 Westside Planning Area	LADERA HEIGHTS / VIEWPARK - WINDSOR HILLS	4201003043	A-2	Heavy agricultural	C-3	Unlimited commercial	A-2 to C-3	0.0755
2 Westside Planning Area	LADERA HEIGHTS / VIEWPARK - WINDSOR HILLS	4201003046	A-2	Heavy agricultural	C-3	Unlimited commercial	A-2 to C-3	0.4941
2 Westside Planning Area	LADERA HEIGHTS / VIEWPARK - WINDSOR HILLS	4201003057	A-2	Heavy agricultural	C-3	Unlimited commercial	A-2 to C-3	2.3983
2 Westside Planning Area	LADERA HEIGHTS / VIEWPARK - WINDSOR HILLS	4201003061	A-2	Heavy agricultural	C-3	Unlimited commercial	A-2 to C-3	0.3949
2 Westside Planning Area	LADERA HEIGHTS / VIEWPARK - WINDSOR HILLS	4201003062	A-2	Heavy agricultural	C-3	Unlimited commercial	A-2 to C-3	0.7861
2 Westside Planning Area	LADERA HEIGHTS / VIEWPARK - WINDSOR HILLS	5008015041	R-3-P	Limited multiple residence	C-2	Neighborhood commercial	R-3-P to C-2	0.0024
2 Westside Planning Area	LADERA HEIGHTS / VIEWPARK - WINDSOR HILLS	5008015048	R-3-P	Limited multiple residence	C-2	Neighborhood commercial	R-3-P to C-2	0.0014
2 Westside Planning Area	LADERA HEIGHTS / VIEWPARK - WINDSOR HILLS	5009004012	C-2	Neighborhood business	R-3	Limited multiple residence	C-2 to R-3	0.0641
2 Westside Planning Area	LADERA HEIGHTS / VIEWPARK - WINDSOR HILLS	5009004019	C-2	Neighborhood business	A-2		C-2 to A-2	2.5033
2 Westside Planning Area	LADERA HEIGHTS / VIEWPARK - WINDSOR HILLS	5009004273	C-2	Neighborhood business	A-2		C-2 to A-2	1.1836
2 Westside Planning Area	LADERA HEIGHTS / VIEWPARK - WINDSOR HILLS	5009005011	CPD	Commercial planned development	A-2		CPD to A-2	1.6896
2 Westside Planning Area	LADERA HEIGHTS / VIEWPARK - WINDSOR HILLS	5009005800	CPD	Commercial planned development	A-2		CPD to A-2	0.1360
2 Westside Planning Area	LADERA HEIGHTS / VIEWPARK - WINDSOR HILLS	5009006009	C-2	Neighborhood business	A-2		C-2 to A-2	0.3398
2 Westside Planning Area	LADERA HEIGHTS / VIEWPARK - WINDSOR HILLS	5009006009	CPD	Commercial planned development	A-2		CPD to A-2	0.7061
2 Westside Planning Area	LADERA HEIGHTS / VIEWPARK - WINDSOR HILLS	5009006010	C-2	Neighborhood business	A-2		C-2 to A-2	0.3487
2 Westside Planning Area	LADERA HEIGHTS / VIEWPARK - WINDSOR HILLS	5009006011	CPD	Commercial planned development	C-1	Restricted business	CPD to C-1	1.0676
2 Westside Planning Area	LADERA HEIGHTS / VIEWPARK - WINDSOR HILLS	5009006012	CPD	Commercial planned development	C-1	Restricted business	CPD to C-1	0.0046
2 Westside Planning Area	LADERA HEIGHTS / VIEWPARK - WINDSOR HILLS	5009006270	C-2	Neighborhood business	A-2		C-2 to A-2	0.0284
2 Westside Planning Area	LADERA HEIGHTS / VIEWPARK - WINDSOR HILLS	5009006271	C-2	Neighborhood business	A-2		C-2 to A-2	0.0424
2 Westside Planning Area	LADERA HEIGHTS / VIEWPARK - WINDSOR HILLS	5009006272	C-2	Neighborhood business	A-2		C-2 to A-2	0.2203
2 Westside Planning Area	LADERA HEIGHTS / VIEWPARK - WINDSOR HILLS	5009006800	CPD	Commercial planned development	A-2		CPD to A-2	0.1163
2 Westside Planning Area	LADERA HEIGHTS / VIEWPARK - WINDSOR HILLS	5009006801	CPD	Commercial planned development	A-2		CPD to A-2	0.1243
2 Westside Planning Area	LADERA HEIGHTS / VIEWPARK - WINDSOR HILLS	5009006802	CPD	Commercial planned development	A-2		CPD to A-2	1.4852
2 Westside Planning Area	LADERA HEIGHTS / VIEWPARK - WINDSOR HILLS	5009007021	CPD	Commercial planned development	C-1	Restricted business	CPD to C-1	0.6212
2 Westside Planning Area	LADERA HEIGHTS / VIEWPARK - WINDSOR HILLS	5009007022	CPD	Commercial planned development	C-1	Restricted business	CPD to C-1	1.8714
2 Westside Planning Area	LADERA HEIGHTS / VIEWPARK - WINDSOR HILLS	5009009082	C-2	Neighborhood business	R-3	Limited multiple residence	C-2 to R-3	0.1743
2 Westside Planning Area	LADERA HEIGHTS / VIEWPARK - WINDSOR HILLS	5009009085	C-2	Neighborhood business	R-3	Limited multiple residence	C-2 to R-3	0.0736
2 Westside Planning Area	LADERA HEIGHTS / VIEWPARK - WINDSOR HILLS	5013013010	R-2	Two-family residence	C-1	Restricted business	R-2 to C-1	0.1556
2 Westside Planning Area	LADERA HEIGHTS / VIEWPARK - WINDSOR HILLS	5013013016	R-2	Two-family residence	C-1	Restricted business	R-2 to C-1	0.1656
2 Westside Planning Area	LADERA HEIGHTS / VIEWPARK - WINDSOR HILLS	5013013016	R-3	Limited multiple residence	C-1	Restricted business	R-3 to C-1	0.1866
2 Westside Planning Area	LADERA HEIGHTS / VIEWPARK - WINDSOR HILLS	5024005015	R-2	Two-family residence	C-1	Restricted business	R-2 to C-1	0.3737
2 Westside Planning Area	LADERA HEIGHTS / VIEWPARK - WINDSOR HILLS	5024005016	R-2	Two-family residence	C-1	Restricted business	R-2 to C-1	0.3353
2 Westside Planning Area	WEST FOX HILLS	4211003058	R-1	Single-family residence	C-3	Unlimited commercial	R-1 to C-3	0.0575
2 Westside Planning Area	WEST FOX HILLS	4211003059	R-1	Single-family residence	C-3	Unlimited commercial	R-1 to C-3	0.2080
2 Westside Planning Area	WEST FOX HILLS	4211003060	R-1	Single-family residence	C-3	Unlimited commercial	R-1 to C-3	0.0987
2 Westside Planning Area	WEST FOX HILLS	4211003067	R-3-DP	Limited multiple residence	C-3	Unlimited commercial	R-3-DP to C-3	0.0436
3 San Fernando Valley Planning Area	WESTHILLS	2031002030	C-1	Restricted business	R-2	Two-family residence	C-1 to R-2	5.9306
3 San Fernando Valley Planning Area	WESTHILLS	2031002031	C-1	Restricted business	R-2	Two-family residence	C-1 to R-2	5.9306
3 San Fernando Valley Planning Area	WESTHILLS	2031002032	C-1	Restricted business	R-2	Two-family residence	C-1 to R-2	5.9306
3 San Fernando Valley Planning Area	WESTHILLS	2031002033	C-1	Restricted business	R-2	Two-family residence	C-1 to R-2	5.9306
3 San Fernando Valley Planning Area	WESTHILLS	2031002034	C-1	Restricted business	R-2	Two-family residence	C-1 to R-2	5.9306
3 San Fernando Valley Planning Area	WESTHILLS	2031002035	C-1	Restricted business	R-2	Two-family residence	C-1 to R-2	5.9306

3 San Fernando Valley Planning Area	WESTHILLS	2031002036	C-1	Restricted business	R-2	Two-family residence	C-1 to R-2	5.9306
3 San Fernando Valley Planning Area	WESTHILLS	2031002037	C-1	Restricted business	R-2	Two-family residence	C-1 to R-2	5.9306
3 San Fernando Valley Planning Area	WESTHILLS	2031002038	C-1	Restricted business	R-2	Two-family residence	C-1 to R-2	5.9306
3 San Fernando Valley Planning Area	WESTHILLS	2031002039	C-1	Restricted business	R-2	Two-family residence	C-1 to R-2	5.9306
3 San Fernando Valley Planning Area	WESTHILLS	2031002040	C-1	Restricted business	R-2	Two-family residence	C-1 to R-2	5.9306
3 San Fernando Valley Planning Area	WESTHILLS	2031002041	C-1	Restricted business	R-2	Two-family residence	C-1 to R-2	5.9306
3 San Fernando Valley Planning Area	WESTHILLS	2031002042	C-1	Restricted business	R-2	Two-family residence	C-1 to R-2	5.9306
3 San Fernando Valley Planning Area	WESTHILLS	2031002043	C-1	Restricted business	R-2	Two-family residence	C-1 to R-2	5.9306
3 San Fernando Valley Planning Area	WESTHILLS	2031002044	C-1	Restricted business	R-2	Two-family residence	C-1 to R-2	5.9306
3 San Fernando Valley Planning Area	WESTHILLS	2031002045	C-1	Restricted business	R-2	Two-family residence	C-1 to R-2	5.9306
3 San Fernando Valley Planning Area	WESTHILLS	2031002046	C-1	Restricted business	R-2	Two-family residence	C-1 to R-2	5.9306
3 San Fernando Valley Planning Area	WESTHILLS	2031002047	C-1	Restricted business	R-2	Two-family residence	C-1 to R-2	5.9306
3 San Fernando Valley Planning Area	WESTHILLS	2031002048	C-1	Restricted business	R-2	Two-family residence	C-1 to R-2	5.9306
3 San Fernando Valley Planning Area	WESTHILLS	2031002049	C-1	Restricted business	R-2	Two-family residence	C-1 to R-2	5.9306
3 San Fernando Valley Planning Area	WESTHILLS	2031002050	C-1	Restricted business	R-2	Two-family residence	C-1 to R-2	5.9306
3 San Fernando Valley Planning Area	WESTHILLS	2031002051	C-1	Restricted business	R-2	Two-family residence	C-1 to R-2	5.9306
3 San Fernando Valley Planning Area	WESTHILLS	2031002052	C-1	Restricted business	R-2	Two-family residence	C-1 to R-2	5.9306
3 San Fernando Valley Planning Area	WESTHILLS	2031002053	C-1	Restricted business	R-2	Two-family residence	C-1 to R-2	5.9306
3 San Fernando Valley Planning Area	WESTHILLS	2031002054	C-1	Restricted business	R-2	Two-family residence	C-1 to R-2	5.9306
3 San Fernando Valley Planning Area	WESTHILLS	2031002055	C-1	Restricted business	R-2	Two-family residence	C-1 to R-2	5.9306
3 San Fernando Valley Planning Area	WESTHILLS	2031002056	C-1	Restricted business	R-2	Two-family residence	C-1 to R-2	5.9306
3 San Fernando Valley Planning Area	WESTHILLS	2031002057	C-1	Restricted business	R-2	Two-family residence	C-1 to R-2	5.9306
3 San Fernando Valley Planning Area	WESTHILLS	2031002058	C-1	Restricted business	R-2	Two-family residence	C-1 to R-2	5.9306
3 San Fernando Valley Planning Area	WESTHILLS	2031002059	C-1	Restricted business	R-2	Two-family residence	C-1 to R-2	5.9306
3 San Fernando Valley Planning Area	WESTHILLS	2031002060	C-1	Restricted business	R-2	Two-family residence	C-1 to R-2	5.9306
3 San Fernando Valley Planning Area	WESTHILLS	2031002061	C-1	Restricted business	R-2	Two-family residence	C-1 to R-2	5.9306
3 San Fernando Valley Planning Area	WESTHILLS	2031002062	C-1	Restricted business	R-2	Two-family residence	C-1 to R-2	5.9306
3 San Fernando Valley Planning Area	WESTHILLS	2031002063	C-1	Restricted business	R-2	Two-family residence	C-1 to R-2	5.9306
3 San Fernando Valley Planning Area	WESTHILLS	2031002064	C-1	Restricted business	R-2	Two-family residence	C-1 to R-2	5.9306
3 San Fernando Valley Planning Area	WESTHILLS	2031002065	C-1	Restricted business	R-2	Two-family residence	C-1 to R-2	5.9306
3 San Fernando Valley Planning Area	WESTHILLS	2031002066	C-1	Restricted business	R-2	Two-family residence	C-1 to R-2	5.9306
3 San Fernando Valley Planning Area	WESTHILLS	2031002067	C-1	Restricted business	R-2	Two-family residence	C-1 to R-2	5.9306
3 San Fernando Valley Planning Area	WESTHILLS	2031002068	C-1	Restricted business	R-2	Two-family residence	C-1 to R-2	5.9306
3 San Fernando Valley Planning Area	WESTHILLS	2031002069	C-1	Restricted business	R-2	Two-family residence	C-1 to R-2	5.9306
3 San Fernando Valley Planning Area	WESTHILLS	2031002070	C-1	Restricted business	R-2	Two-family residence	C-1 to R-2	5.9306
3 San Fernando Valley Planning Area	WESTHILLS	2031002071	C-1	Restricted business	R-2	Two-family residence	C-1 to R-2	5.9306
3 San Fernando Valley Planning Area	WESTHILLS	2031002072	C-1	Restricted business	R-2	Two-family residence	C-1 to R-2	5.9306
3 San Fernando Valley Planning Area	WESTHILLS	2031002073	C-1	Restricted business	R-2	Two-family residence	C-1 to R-2	5.9306
3 San Fernando Valley Planning Area	WESTHILLS	2031002074	C-1	Restricted business	R-2	Two-family residence	C-1 to R-2	5.9306
3 San Fernando Valley Planning Area	WESTHILLS	2031002075	C-1	Restricted business	R-2	Two-family residence	C-1 to R-2	5.9306
3 San Fernando Valley Planning Area	WESTHILLS	2031002076	C-1	Restricted business	R-2	Two-family residence	C-1 to R-2	5.9306
3 San Fernando Valley Planning Area	WESTHILLS	2031002077	C-1	Restricted business	R-2	Two-family residence	C-1 to R-2	5.9306
3 San Fernando Valley Planning Area	WESTHILLS	2031002078	C-1	Restricted business	R-2	Two-family residence	C-1 to R-2	5.9306
3 San Fernando Valley Planning Area	WESTHILLS	2031002079	C-1	Restricted business	R-2	Two-family residence	C-1 to R-2	5.9306
3 San Fernando Valley Planning Area	WESTHILLS	2031002080	C-1	Restricted business	R-2	Two-family residence	C-1 to R-2	5.9306
3 San Fernando Valley Planning Area	WESTHILLS	2031002081	C-1	Restricted business	R-2	Two-family residence	C-1 to R-2	5.9306
3 San Fernando Valley Planning Area	WESTHILLS	2031002082	C-1	Restricted business	R-2	Two-family residence	C-1 to R-2	5.9306
3 San Fernando Valley Planning Area	WESTHILLS	2031002083	C-1	Restricted business	R-2	Two-family residence	C-1 to R-2	5.9306
3 San Fernando Valley Planning Area	WESTHILLS	2031002084	C-1	Restricted business	R-2	Two-family residence	C-1 to R-2	5.9306
3 San Fernando Valley Planning Area	WESTHILLS	2031002085	C-1	Restricted business	R-2	Two-family residence	C-1 to R-2	5.9306
3 San Fernando Valley Planning Area	WESTHILLS	2031002086	C-1	Restricted business	R-2	Two-family residence	C-1 to R-2	5.9306
3 San Fernando Valley Planning Area	WESTHILLS	2031002087	C-1	Restricted business	R-2	Two-family residence	C-1 to R-2	5.9306
3 San Fernando Valley Planning Area	WESTHILLS	2031002088	C-1	Restricted business	R-2	Two-family residence	C-1 to R-2	5.9306
3 San Fernando Valley Planning Area	WESTHILLS	2031002089	C-1	Restricted business	R-2	Two-family residence	C-1 to R-2	5.9306
3 San Fernando Valley Planning Area	WESTHILLS	2031002090	C-1	Restricted business	R-2	Two-family residence	C-1 to R-2	5.9306
3 San Fernando Valley Planning Area	WESTHILLS	2031002091	C-1	Restricted business	R-2	Two-family residence	C-1 to R-2	5.9306
3 San Fernando Valley Planning Area	WESTHILLS	2031002092	C-1	Restricted business	R-2	Two-family residence	C-1 to R-2	5.9306
3 San Fernando Valley Planning Area	WESTHILLS	2031002093	C-1	Restricted business	R-2	Two-family residence	C-1 to R-2	5.9306
3 San Fernando Valley Planning Area	WESTHILLS	2031002094	C-1	Restricted business	R-2	Two-family residence	C-1 to R-2	5.9306
3 San Fernando Valley Planning Area	WESTHILLS	2031002095	C-1	Restricted business	R-2	Two-family residence	C-1 to R-2	5.9306
3 San Fernando Valley Planning Area	WESTHILLS	2031002096	C-1	Restricted business	R-2	Two-family residence	C-1 to R-2	5.9306
3 San Fernando Valley Planning Area	WESTHILLS	2031002097	C-1	Restricted business	R-2	Two-family residence	C-1 to R-2	5.9306
3 San Fernando Valley Planning Area	WESTHILLS	2031002098	C-1	Restricted business	R-2	Two-family residence	C-1 to R-2	5.9306
3 San Fernando Valley Planning Area	WESTHILLS	2031002099	C-1	Restricted business	R-2	Two-family residence	C-1 to R-2	5.9306
3 San Fernando Valley Planning Area	WESTHILLS	2031002100	C-1	Restricted business	R-2	Two-family residence	C-1 to R-2	5.9306
3 San Fernando Valley Planning Area	WESTHILLS	2031002101	C-1	Restricted business	R-2	Two-family residence	C-1 to R-2	5.9306
3 San Fernando Valley Planning Area	WESTHILLS	2031002102	C-1	Restricted business	R-2	Two-family residence	C-1 to R-2	5.9306
3 San Fernando Valley Planning Area	WESTHILLS	2031002103	C-1	Restricted business	R-2	Two-family residence	C-1 to R-2	5.9306

3 San Fernando Valley Planning Area	WESTHILLS	2031002104	C-1	Restricted business	R-2	Two-family residence	C-1 to R-2	5.9306
3 San Fernando Valley Planning Area	WESTHILLS	2031002105	C-1	Restricted business	R-2	Two-family residence	C-1 to R-2	5.9306
3 San Fernando Valley Planning Area	WESTHILLS	2031002106	C-1	Restricted business	R-2	Two-family residence	C-1 to R-2	5.9306
3 San Fernando Valley Planning Area	WESTHILLS	2031002107	C-1	Restricted business	R-2	Two-family residence	C-1 to R-2	5.9306
3 San Fernando Valley Planning Area	WESTHILLS	2031002108	C-1	Restricted business	R-2	Two-family residence	C-1 to R-2	5.9306
3 San Fernando Valley Planning Area	WESTHILLS	2031002109	C-1	Restricted business	R-2	Two-family residence	C-1 to R-2	5.9306
3 San Fernando Valley Planning Area	WESTHILLS	2031002110	C-1	Restricted business	R-2	Two-family residence	C-1 to R-2	5.9306
3 San Fernando Valley Planning Area	WESTHILLS	2031002111	C-1	Restricted business	R-2	Two-family residence	C-1 to R-2	5.9306
3 San Fernando Valley Planning Area	WESTHILLS	2031002112	C-1	Restricted business	R-2	Two-family residence	C-1 to R-2	5.9306
3 San Fernando Valley Planning Area	WESTHILLS	2031002113	C-1	Restricted business	R-2	Two-family residence	C-1 to R-2	5.9306
3 San Fernando Valley Planning Area	WESTHILLS	2031002114	C-1	Restricted business	R-2	Two-family residence	C-1 to R-2	5.9306
3 San Fernando Valley Planning Area	WESTHILLS	2031002115	CPD	Commercial planned development	C-1	Restricted business	CPD to C-1	0.4160
3 Westside Planning Area	FRANKLIN CANYON	4391036008	M-3	Unclassified	R-1-40000	Single-family residence	M-3 to R-1-40000	1.5468
3 Westside Planning Area	GILMORE ISLAND	5512002001	C-3	Unlimited commercial	C-MJ	Major commercial	C-3 to C-MJ	0.6428
4 Gateway Planning Area	NORTH WHITTIER	8124008013	R-1-6000	Single-family residence	M-1-IP	Light manufacturing	R-1-6000 to M-1-IP	0.5365
4 Gateway Planning Area	NORTH WHITTIER	8124008014	R-1-6000	Single-family residence	M-1-IP	Light manufacturing	R-1-6000 to M-1-IP	0.9270
4 Gateway Planning Area	NORTH WHITTIER	8124016005	A-1-5	Light agricultural	C-3	Unlimited commercial	A-1-5 to C-3	1.0890
4 Gateway Planning Area	NORTH WHITTIER	8124016006	A-1-5	Light agricultural	C-3	Unlimited commercial	A-1-5 to C-3	1.0392
4 Gateway Planning Area	NORTH WHITTIER	8124017008	A-1-5	Light agricultural	C-3	Unlimited commercial	A-1-5 to C-3	1.8608
4 Gateway Planning Area	NORTH WHITTIER	8125015005	CPD	Commercial planned development	C-3	Unlimited commercial	CPD to C-3	0.6326
4 Gateway Planning Area	NORTH WHITTIER	8125015014	M-1-DP	Light manufacturing	M-1-DP-IP	Light manufacturing	M-1-DP to M-1-DP-IP	24.4491
4 Gateway Planning Area	NORTH WHITTIER	8125015017	M-1-DP	Light manufacturing	M-1-DP-IP	Light manufacturing	M-1-DP to M-1-DP-IP	14.3692
4 Gateway Planning Area	NORTH WHITTIER	8125015018	M-1-DP	Light manufacturing	M-1-DP-IP	Light manufacturing	M-1-DP to M-1-DP-IP	14.1754
4 Gateway Planning Area	NORTH WHITTIER	8125015019	M-1-DP	Light manufacturing	M-1-DP-IP	Light manufacturing	M-1-DP to M-1-DP-IP	11.9795
4 Gateway Planning Area	NORTH WHITTIER	8125015020	M-1-DP	Light manufacturing	M-1-DP-IP	Light manufacturing	M-1-DP to M-1-DP-IP	5.2882
4 Gateway Planning Area	NORTH WHITTIER	8125017012	A-2-5	Heavy agricultural	M-1	Light manufacturing	A-2-5 to M-1	0.2043
4 Gateway Planning Area	NORTH WHITTIER	8125017017	M-1.5-BE	Restricted heavy manufacturing	M-1.5-BE-IP	Restricted heavy manufacturing	M-1.5-BE to M-1.5-BE-IP	19.8340
4 Gateway Planning Area	NORTH WHITTIER	8125017019	M-1.5-BE	Restricted heavy manufacturing	M-1.5-BE-IP	Restricted heavy manufacturing	M-1.5-BE to M-1.5-BE-IP	1.5341
4 Gateway Planning Area	NORTH WHITTIER	8125028020	R-1-7500	Single-family residence	C-1	Restricted business	R-1-7500 to C-1	0.2013
4 Gateway Planning Area	NORTH WHITTIER	8125028021	R-1-7500	Single-family residence	C-1	Restricted business	R-1-7500 to C-1	0.3541
4 Gateway Planning Area	NORTH WHITTIER	8125028022	R-1-7500	Single-family residence	C-1	Restricted business	R-1-7500 to C-1	0.3088
4 Gateway Planning Area	NORTH WHITTIER	8125028048	R-1-7500	Single-family residence	C-1	Restricted business	R-1-7500 to C-1	0.3070
4 Gateway Planning Area	NORTH WHITTIER	8126001901	M-2-DP	Heavy manufacturing	A-1-5	Light agriculture	M-2-DP to A-1-5	1.6235
4 Gateway Planning Area	NORTH WHITTIER	8126001902	M-2-DP	Heavy manufacturing	A-1-5	Light agriculture	M-2-DP to A-1-5	0.2311
4 Gateway Planning Area	NORTH WHITTIER	8126001903	M-2-DP	Heavy manufacturing	A-1-5	Light agriculture	M-2-DP to A-1-5	6.0257
4 Gateway Planning Area	NORTH WHITTIER	8126001904	M-2-DP	Heavy manufacturing	A-1-5	Light agriculture	M-2-DP to A-1-5	0.3931
4 Gateway Planning Area	SOUTH WHITTIER - SUNSHINE ACRES	8026028026	C-3-BE	Unlimited commercial	A-1	Light agriculture	C-3-BE to A-1	0.1850
4 Gateway Planning Area	SOUTH WHITTIER - SUNSHINE ACRES	8026028037	C-3-BE	Unlimited commercial	A-1	Light agriculture	C-3-BE to A-1	0.2989
4 Gateway Planning Area	SOUTH WHITTIER - SUNSHINE ACRES	8026038021	A-1	Light agricultural	C-3-BE	Unlimited commercial	A-1 to C-3-BE	0.2430
4 Gateway Planning Area	SOUTH WHITTIER - SUNSHINE ACRES	8026039002	M-1-BE	Light manufacturing	M-1-BE-IP	Light manufacturing	M-1-BE to M-1-BE-IP	0.2589
4 Gateway Planning Area	SOUTH WHITTIER - SUNSHINE ACRES	8026039003	M-1-BE	Light manufacturing	M-1-BE-IP	Light manufacturing	M-1-BE to M-1-BE-IP	0.2568
4 Gateway Planning Area	SOUTH WHITTIER - SUNSHINE ACRES	8026039004	M-1-BE	Light manufacturing	M-1-BE-IP	Light manufacturing	M-1-BE to M-1-BE-IP	0.2573
4 Gateway Planning Area	SOUTH WHITTIER - SUNSHINE ACRES	8026039005	C-3-BE	Unlimited commercial	M-1-BE-IP	Light manufacturing	C-3-BE to M-1-BE-IP	0.4058
4 Gateway Planning Area	SOUTH WHITTIER - SUNSHINE ACRES	8026039006	M-1-BE	Light manufacturing	M-1-BE-IP	Light manufacturing	M-1-BE to M-1-BE-IP	0.5633
4 Gateway Planning Area	SOUTH WHITTIER - SUNSHINE ACRES	8026039007	M-1-BE	Light manufacturing	M-1-BE-IP	Light manufacturing	M-1-BE to M-1-BE-IP	0.4182
4 Gateway Planning Area	SOUTH WHITTIER - SUNSHINE ACRES	8026039009	M-1-BE	Light manufacturing	M-1-BE-IP	Light manufacturing	M-1-BE to M-1-BE-IP	0.5346
4 Gateway Planning Area	SOUTH WHITTIER - SUNSHINE ACRES	8026039010	M-1-BE	Light manufacturing	M-1-BE-IP	Light manufacturing	M-1-BE to M-1-BE-IP	0.4920
4 Gateway Planning Area	SOUTH WHITTIER - SUNSHINE ACRES	8026039011	A-1	Light agricultural	M-1-BE-IP	Light manufacturing	A-1 to M-1-BE-IP	0.4991
4 Gateway Planning Area	SOUTH WHITTIER - SUNSHINE ACRES	8026039012	B-1	Buffer strip	M-1-BE-IP	Light manufacturing	B-1 to M-1-BE-IP	0.0903
4 Gateway Planning Area	SOUTH WHITTIER - SUNSHINE ACRES	8026039012	M-1-BE	Light manufacturing	M-1-BE-IP	Light manufacturing	M-1-BE to M-1-BE-IP	0.3691
4 Gateway Planning Area	SOUTH WHITTIER - SUNSHINE ACRES	8026039013	A-1	Light agricultural	M-1-BE-IP	Light manufacturing	A-1 to M-1-BE-IP	0.4808
4 Gateway Planning Area	SOUTH WHITTIER - SUNSHINE ACRES	8026039015	A-1	Light agricultural	M-1-BE-IP	Light manufacturing	A-1 to M-1-BE-IP	0.1073
4 Gateway Planning Area	SOUTH WHITTIER - SUNSHINE ACRES	8026039016	A-1	Light agricultural	M-1-BE-IP	Light manufacturing	A-1 to M-1-BE-IP	0.0936
4 Gateway Planning Area	SOUTH WHITTIER - SUNSHINE ACRES	8026039017	A-1	Light agricultural	M-1-BE-IP	Light manufacturing	A-1 to M-1-BE-IP	0.2359
4 Gateway Planning Area	SOUTH WHITTIER - SUNSHINE ACRES	8026039018	B-1	Buffer strip	M-1-BE-IP	Light manufacturing	B-1 to M-1-BE-IP	0.0935
4 Gateway Planning Area	SOUTH WHITTIER - SUNSHINE ACRES	8026039018	M-1-BE	Light manufacturing	M-1-BE-IP	Light manufacturing	M-1-BE to M-1-BE-IP	0.3069
4 Gateway Planning Area	SOUTH WHITTIER - SUNSHINE ACRES	8026039022	M-1-BE	Light manufacturing	M-1-BE-IP	Light manufacturing	M-1-BE to M-1-BE-IP	0.3836
4 Gateway Planning Area	SOUTH WHITTIER - SUNSHINE ACRES	8026039025	A-1	Light agricultural	M-1-BE-IP	Light manufacturing	A-1 to M-1-BE-IP	0.3463
4 Gateway Planning Area	SOUTH WHITTIER - SUNSHINE ACRES	8026039026	A-1	Light agricultural	M-1-BE-IP	Light manufacturing	A-1 to M-1-BE-IP	0.0735
4 Gateway Planning Area	SOUTH WHITTIER - SUNSHINE ACRES	8026039026	B-1	Buffer strip	M-1-BE-IP	Light manufacturing	B-1 to M-1-BE-IP	0.0940
4 Gateway Planning Area	SOUTH WHITTIER - SUNSHINE ACRES	8026039026	M-1-BE	Light manufacturing	M-1-BE-IP	Light manufacturing	M-1-BE to M-1-BE-IP	0.2796
4 Gateway Planning Area	SOUTH WHITTIER - SUNSHINE ACRES	8026039027	A-1	Light agricultural	M-1-BE-IP	Light manufacturing	A-1 to M-1-BE-IP	0.3000
4 Gateway Planning Area	SOUTH WHITTIER - SUNSHINE ACRES	8026039028	A-1	Light agricultural	M-1-BE-IP	Light manufacturing	A-1 to M-1-BE-IP	0.0562
4 Gateway Planning Area	SOUTH WHITTIER - SUNSHINE ACRES	8026039028	B-1	Buffer strip	M-1-BE-IP	Light manufacturing	B-1 to M-1-BE-IP	0.0811
4 Gateway Planning Area	SOUTH WHITTIER - SUNSHINE ACRES	8026039028	M-1-BE	Light manufacturing	M-1-BE-IP	Light manufacturing	M-1-BE to M-1-BE-IP	0.2500
4 Gateway Planning Area	SOUTH WHITTIER - SUNSHINE ACRES	8026039029	M-1-BE	Light manufacturing	M-1-BE-IP	Light manufacturing	M-1-BE to M-1-BE-IP	0.2026
4 Gateway Planning Area	SOUTH WHITTIER - SUNSHINE ACRES	8026039030	M-1-BE	Light manufacturing	M-1-BE-IP	Light manufacturing	M-1-BE to M-1-BE-IP	0.0644
4 Gateway Planning Area	SOUTH WHITTIER - SUNSHINE ACRES	8026039033	B-1	Buffer strip	M-1-BE-IP	Light manufacturing	B-1 to M-1-BE-IP	0.0938

4 Gateway Planning Area	SOUTH WHITTIER - SUNSHINE ACRES	8026039033	M-1-BE	Light manufacturing	M-1-BE-IP	Light manufacturing	M-1-BE to M-1-BE-IP	0.3396
4 Gateway Planning Area	SOUTH WHITTIER - SUNSHINE ACRES	8026039034	M-1-BE	Light manufacturing	M-1-BE-IP	Light manufacturing	M-1-BE to M-1-BE-IP	0.2436
4 Gateway Planning Area	SOUTH WHITTIER - SUNSHINE ACRES	8026040001	A-1	Light agricultural	P-R-IP	Restricted parking	A-1 to P-R-IP	0.0084
4 Gateway Planning Area	SOUTH WHITTIER - SUNSHINE ACRES	8026040001	M-1-BE	Light manufacturing	M-1-BE-IP	Light manufacturing	M-1-BE to M-1-BE-IP	0.2302
4 Gateway Planning Area	SOUTH WHITTIER - SUNSHINE ACRES	8026040001	R-3-P	Limited multiple residence	P-R-IP	Restricted parking	R-3-P to P-R-IP	0.1167
4 Gateway Planning Area	SOUTH WHITTIER - SUNSHINE ACRES	8026040002	M-1-BE	Light manufacturing	M-1-BE-IP	Light manufacturing	M-1-BE to M-1-BE-IP	0.1145
4 Gateway Planning Area	SOUTH WHITTIER - SUNSHINE ACRES	8026040005	M-1-BE	Light manufacturing	M-1-BE-IP	Light manufacturing	M-1-BE to M-1-BE-IP	0.2276
4 Gateway Planning Area	SOUTH WHITTIER - SUNSHINE ACRES	8026040006	M-1-BE	Light manufacturing	M-1-BE-IP	Light manufacturing	M-1-BE to M-1-BE-IP	0.1784
4 Gateway Planning Area	SOUTH WHITTIER - SUNSHINE ACRES	8026040006	P-R	Parking restricted	P-R-IP	Restricted parking	P-R to P-R-IP	0.1100
4 Gateway Planning Area	SOUTH WHITTIER - SUNSHINE ACRES	8026040007	M-1-BE	Light manufacturing	M-1-BE-IP	Light manufacturing	M-1-BE to M-1-BE-IP	0.2280
4 Gateway Planning Area	SOUTH WHITTIER - SUNSHINE ACRES	8026040009	M-1-BE	Light manufacturing	M-1-BE-IP	Light manufacturing	M-1-BE to M-1-BE-IP	0.2263
4 Gateway Planning Area	SOUTH WHITTIER - SUNSHINE ACRES	8026040009	R-3-P	Limited multiple residence	P-R-IP	Restricted parking	R-3-P to P-R-IP	0.1190
4 Gateway Planning Area	SOUTH WHITTIER - SUNSHINE ACRES	8026040014	M-1-BE	Light manufacturing	M-1-BE-IP	Light manufacturing	M-1-BE to M-1-BE-IP	0.3642
4 Gateway Planning Area	SOUTH WHITTIER - SUNSHINE ACRES	8026040015	M-1-BE	Light manufacturing	M-1-BE-IP	Light manufacturing	M-1-BE to M-1-BE-IP	0.4108
4 Gateway Planning Area	SOUTH WHITTIER - SUNSHINE ACRES	8026040015	P-R	Parking restricted	P-R-IP	Restricted parking	P-R to P-R-IP	0.2241
4 Gateway Planning Area	SOUTH WHITTIER - SUNSHINE ACRES	8026040016	A-1	Light agricultural	P-R-IP	Restricted parking	A-1 to P-R-IP	0.1640
4 Gateway Planning Area	SOUTH WHITTIER - SUNSHINE ACRES	8026040017	M-1-BE	Light manufacturing	M-1-BE-IP	Light manufacturing	M-1-BE to M-1-BE-IP	0.6051
4 Gateway Planning Area	SOUTH WHITTIER - SUNSHINE ACRES	8026040017	P-R	Parking restricted	P-R-IP	Restricted parking	P-R to P-R-IP	0.2431
4 Gateway Planning Area	SOUTH WHITTIER - SUNSHINE ACRES	8028006021	C-3-BE	Unlimited commercial	R-3	Limited multiple residence	C-3-BE to R-3	2.0542
4 Gateway Planning Area	SOUTH WHITTIER - SUNSHINE ACRES	8028006022	C-3-BE	Unlimited commercial	R-3	Limited multiple residence	C-3-BE to R-3	0.3336
4 Gateway Planning Area	SOUTH WHITTIER - SUNSHINE ACRES	8028007045	C-3-BE	Unlimited commercial	R-3	Limited multiple residence	C-3-BE to R-3	0.2171
4 Gateway Planning Area	SOUTH WHITTIER - SUNSHINE ACRES	8028007046	C-3-BE	Unlimited commercial	R-3	Limited multiple residence	C-3-BE to R-3	0.2176
4 Gateway Planning Area	SOUTH WHITTIER - SUNSHINE ACRES	8028007049	C-3-BE	Unlimited commercial	R-3	Limited multiple residence	C-3-BE to R-3	0.1000
4 Gateway Planning Area	SOUTH WHITTIER - SUNSHINE ACRES	8028007050	C-3-BE	Unlimited commercial	R-3	Limited multiple residence	C-3-BE to R-3	0.1140
4 Gateway Planning Area	SOUTH WHITTIER - SUNSHINE ACRES	8028007054	C-3-BE	Unlimited commercial	R-3	Limited multiple residence	C-3-BE to R-3	0.1150
4 Gateway Planning Area	SOUTH WHITTIER - SUNSHINE ACRES	8028007055	C-3-BE	Unlimited commercial	R-3	Limited multiple residence	C-3-BE to R-3	0.1023
4 Gateway Planning Area	SOUTH WHITTIER - SUNSHINE ACRES	8028015014	C-2	Neighborhood business	A-1	Light agriculture	C-2 to A-1	0.5723
4 Gateway Planning Area	SOUTH WHITTIER - SUNSHINE ACRES	8028018003	C-3-BE	Unlimited commercial	B-1	Buffer strip	C-3-BE to B-1	0.0336
4 Gateway Planning Area	SOUTH WHITTIER - SUNSHINE ACRES	8028018003	C-3-BE	Unlimited commercial	M-1-BE	Light manufacturing	C-3-BE to M-1-BE	0.2221
4 Gateway Planning Area	SOUTH WHITTIER - SUNSHINE ACRES	8028018004	C-3-BE	Unlimited commercial	B-1	Buffer strip	C-3-BE to B-1	0.0340
4 Gateway Planning Area	SOUTH WHITTIER - SUNSHINE ACRES	8028018004	C-3-BE	Unlimited commercial	M-1-BE	Light manufacturing	C-3-BE to M-1-BE	0.2218
4 Gateway Planning Area	SOUTH WHITTIER - SUNSHINE ACRES	8028018005	C-3-BE	Unlimited commercial	A-1	Light agriculture	C-3-BE to A-1	0.2397
4 Gateway Planning Area	SOUTH WHITTIER - SUNSHINE ACRES	8028018006	C-3-BE	Unlimited commercial	A-1	Light agriculture	C-3-BE to A-1	0.2504
4 Gateway Planning Area	SOUTH WHITTIER - SUNSHINE ACRES	8028018007	C-3-BE	Unlimited commercial	B-1	Buffer strip	C-3-BE to B-1	0.0328
4 Gateway Planning Area	SOUTH WHITTIER - SUNSHINE ACRES	8028018007	C-3-BE	Unlimited commercial	M-1-BE	Light manufacturing	C-3-BE to M-1-BE	0.2135
4 Gateway Planning Area	SOUTH WHITTIER - SUNSHINE ACRES	8028018008	C-3-BE	Unlimited commercial	B-1	Buffer strip	C-3-BE to B-1	0.0341
4 Gateway Planning Area	SOUTH WHITTIER - SUNSHINE ACRES	8028018008	C-3-BE	Unlimited commercial	M-1-BE	Light manufacturing	C-3-BE to M-1-BE	0.2211
4 Gateway Planning Area	SOUTH WHITTIER - SUNSHINE ACRES	8028019011	B-1	Buffer strip	M-1-BE	Light manufacturing	B-1 to M-1-BE	0.0607
4 Gateway Planning Area	SOUTH WHITTIER - SUNSHINE ACRES	8029002006	M-1-BE	Light manufacturing	C-3	Unlimited commercial	M-1-BE to C-3	0.0779
4 Gateway Planning Area	SOUTH WHITTIER - SUNSHINE ACRES	8029002007	M-1-BE	Light manufacturing	C-3	Unlimited commercial	M-1-BE to C-3	0.2238
4 Gateway Planning Area	SOUTH WHITTIER - SUNSHINE ACRES	8029002008	M-1-BE	Light manufacturing	C-3	Unlimited commercial	M-1-BE to C-3	0.1501
4 Gateway Planning Area	SOUTH WHITTIER - SUNSHINE ACRES	8029002009	M-1-BE	Light manufacturing	C-3	Unlimited commercial	M-1-BE to C-3	0.2297
4 Gateway Planning Area	SOUTH WHITTIER - SUNSHINE ACRES	8029002010	M-1-BE	Light manufacturing	C-3	Unlimited commercial	M-1-BE to C-3	0.2360
4 Gateway Planning Area	SOUTH WHITTIER - SUNSHINE ACRES	8029002011	M-1-BE	Light manufacturing	C-3	Unlimited commercial	M-1-BE to C-3	0.1710
4 Gateway Planning Area	SOUTH WHITTIER - SUNSHINE ACRES	8029002012	M-1-BE	Light manufacturing	C-3	Unlimited commercial	M-1-BE to C-3	0.1710
4 Gateway Planning Area	SOUTH WHITTIER - SUNSHINE ACRES	8029002023	M-1-BE	Light manufacturing	C-3	Unlimited commercial	M-1-BE to C-3	0.4775
4 Gateway Planning Area	SOUTH WHITTIER - SUNSHINE ACRES	8029002027	M-1-BE	Light manufacturing	C-3	Unlimited commercial	M-1-BE to C-3	0.1534
4 Gateway Planning Area	SOUTH WHITTIER - SUNSHINE ACRES	8029002030	M-1-BE	Light manufacturing	C-3	Unlimited commercial	M-1-BE to C-3	0.1813
4 Gateway Planning Area	SOUTH WHITTIER - SUNSHINE ACRES	8029002034	M-1-BE	Light manufacturing	C-3	Unlimited commercial	M-1-BE to C-3	0.1870
4 Gateway Planning Area	SOUTH WHITTIER - SUNSHINE ACRES	8029002035	M-1-BE	Light manufacturing	C-3	Unlimited commercial	M-1-BE to C-3	0.3094
4 Gateway Planning Area	SOUTH WHITTIER - SUNSHINE ACRES	8029002036	M-1-BE	Light manufacturing	C-3	Unlimited commercial	M-1-BE to C-3	0.1494
4 Gateway Planning Area	SOUTH WHITTIER - SUNSHINE ACRES	8029002037	M-1-BE	Light manufacturing	C-3	Unlimited commercial	M-1-BE to C-3	0.4482
4 Gateway Planning Area	SOUTH WHITTIER - SUNSHINE ACRES	8029002038	M-1-BE	Light manufacturing	C-3	Unlimited commercial	M-1-BE to C-3	0.0573
4 Gateway Planning Area	SOUTH WHITTIER - SUNSHINE ACRES	8029002039	M-1-BE	Light manufacturing	C-3	Unlimited commercial	M-1-BE to C-3	0.0476
4 Gateway Planning Area	SOUTH WHITTIER - SUNSHINE ACRES	8029002040	M-1-BE	Light manufacturing	C-3	Unlimited commercial	M-1-BE to C-3	0.0711
4 Gateway Planning Area	SOUTH WHITTIER - SUNSHINE ACRES	8029002041	M-1-BE	Light manufacturing	C-3	Unlimited commercial	M-1-BE to C-3	0.3683
4 Gateway Planning Area	SOUTH WHITTIER - SUNSHINE ACRES	8029002042	M-1-BE	Light manufacturing	C-3	Unlimited commercial	M-1-BE to C-3	0.0954
4 Gateway Planning Area	SOUTH WHITTIER - SUNSHINE ACRES	8029003004	M-1-BE	Light manufacturing	C-3	Unlimited commercial	M-1-BE to C-3	0.0747
4 Gateway Planning Area	SOUTH WHITTIER - SUNSHINE ACRES	8029003010	M-1-BE	Light manufacturing	C-3	Unlimited commercial	M-1-BE to C-3	0.0743
4 Gateway Planning Area	SOUTH WHITTIER - SUNSHINE ACRES	8029003011	M-1-BE	Light manufacturing	C-3	Unlimited commercial	M-1-BE to C-3	0.0748
4 Gateway Planning Area	SOUTH WHITTIER - SUNSHINE ACRES	8029003012	M-1-BE	Light manufacturing	C-3	Unlimited commercial	M-1-BE to C-3	0.1491
4 Gateway Planning Area	SOUTH WHITTIER - SUNSHINE ACRES	8029003013	M-1-BE	Light manufacturing	C-3	Unlimited commercial	M-1-BE to C-3	0.1495
4 Gateway Planning Area	SOUTH WHITTIER - SUNSHINE ACRES	8029003050	M-1-BE	Light manufacturing	C-3	Unlimited commercial	M-1-BE to C-3	0.2184
4 Gateway Planning Area	SOUTH WHITTIER - SUNSHINE ACRES	8029003052	M-1-BE	Light manufacturing	C-3	Unlimited commercial	M-1-BE to C-3	0.1999
4 Gateway Planning Area	SOUTH WHITTIER - SUNSHINE ACRES	8029003053	M-1-BE	Light manufacturing	C-3	Unlimited commercial	M-1-BE to C-3	0.1496
4 Gateway Planning Area	SOUTH WHITTIER - SUNSHINE ACRES	8029004038	M-1-DP	Light manufacturing	A-1	Light agriculture	M-1-DP to A-1	0.0676
4 Gateway Planning Area	SOUTH WHITTIER - SUNSHINE ACRES	8029005051	M-1-BE	Light manufacturing	A-1	Light agriculture	M-1-BE to A-1	0.2057
4 Gateway Planning Area	SOUTH WHITTIER - SUNSHINE ACRES	8030004031	C-H	Commercial highway	R-3	Limited multiple residence	C-H to R-3	0.2074

4 Gateway Planning Area	SOUTH WHITTIER - SUNSHINE ACRES	8030004032	C-H	Commercial highway	R-3	Limited multiple residence	C-H to R-3	0.1980
4 Gateway Planning Area	SOUTH WHITTIER - SUNSHINE ACRES	8030004033	C-H	Commercial highway	R-3	Limited multiple residence	C-H to R-3	0.1934
4 Gateway Planning Area	SOUTH WHITTIER - SUNSHINE ACRES	8030004034	C-H	Commercial highway	A-1	Light agriculture	C-H to A-1	0.0332
4 Gateway Planning Area	SOUTH WHITTIER - SUNSHINE ACRES	8030004058	C-H	Commercial highway	R-3	Limited multiple residence	C-H to R-3	0.1839
4 Gateway Planning Area	SOUTH WHITTIER - SUNSHINE ACRES	8030004059	C-H	Commercial highway	R-3	Limited multiple residence	C-H to R-3	0.1811
4 Gateway Planning Area	SOUTH WHITTIER - SUNSHINE ACRES	8030004067	C-H	Commercial highway	R-3	Limited multiple residence	C-H to R-3	0.5678
4 Gateway Planning Area	SOUTH WHITTIER - SUNSHINE ACRES	8030004068	C-H	Commercial highway	R-3	Limited multiple residence	C-H to R-3	0.5678
4 Gateway Planning Area	SOUTH WHITTIER - SUNSHINE ACRES	8030004069	C-H	Commercial highway	R-3	Limited multiple residence	C-H to R-3	0.5678
4 Gateway Planning Area	SOUTH WHITTIER - SUNSHINE ACRES	8030004070	C-H	Commercial highway	R-3	Limited multiple residence	C-H to R-3	0.5678
4 Gateway Planning Area	SOUTH WHITTIER - SUNSHINE ACRES	8030004071	C-H	Commercial highway	R-3	Limited multiple residence	C-H to R-3	0.5678
4 Gateway Planning Area	SOUTH WHITTIER - SUNSHINE ACRES	8030004072	C-H	Commercial highway	R-3	Limited multiple residence	C-H to R-3	0.5678
4 Gateway Planning Area	SOUTH WHITTIER - SUNSHINE ACRES	8030004073	C-H	Commercial highway	R-3	Limited multiple residence	C-H to R-3	0.5678
4 Gateway Planning Area	SOUTH WHITTIER - SUNSHINE ACRES	8030004074	C-H	Commercial highway	R-3	Limited multiple residence	C-H to R-3	0.5678
4 Gateway Planning Area	SOUTH WHITTIER - SUNSHINE ACRES	8030004075	C-H	Commercial highway	R-3	Limited multiple residence	C-H to R-3	0.5678
4 Gateway Planning Area	SOUTH WHITTIER - SUNSHINE ACRES	8030004076	C-H	Commercial highway	R-3	Limited multiple residence	C-H to R-3	0.5678
4 Gateway Planning Area	SOUTH WHITTIER - SUNSHINE ACRES	8030004077	C-H	Commercial highway	R-3	Limited multiple residence	C-H to R-3	0.5678
4 Gateway Planning Area	SOUTH WHITTIER - SUNSHINE ACRES	8030004078	C-H	Commercial highway	R-3	Limited multiple residence	C-H to R-3	0.5678
4 Gateway Planning Area	SOUTH WHITTIER - SUNSHINE ACRES	8030004079	C-H	Commercial highway	R-3	Limited multiple residence	C-H to R-3	0.5678
4 Gateway Planning Area	SOUTH WHITTIER - SUNSHINE ACRES	8030004080	C-H	Commercial highway	R-3	Limited multiple residence	C-H to R-3	0.5678
4 Gateway Planning Area	SOUTH WHITTIER - SUNSHINE ACRES	8030004081	C-H	Commercial highway	R-3	Limited multiple residence	C-H to R-3	0.5678
4 Gateway Planning Area	SOUTH WHITTIER - SUNSHINE ACRES	8030004082	C-H	Commercial highway	R-3	Limited multiple residence	C-H to R-3	0.5678
4 Gateway Planning Area	SOUTH WHITTIER - SUNSHINE ACRES	8030004083	C-H	Commercial highway	R-3	Limited multiple residence	C-H to R-3	0.5678
4 Gateway Planning Area	SOUTH WHITTIER - SUNSHINE ACRES	8030004084	C-H	Commercial highway	R-3	Limited multiple residence	C-H to R-3	0.5678
4 Gateway Planning Area	SOUTH WHITTIER - SUNSHINE ACRES	8030004085	C-H	Commercial highway	R-3	Limited multiple residence	C-H to R-3	0.5678
4 Gateway Planning Area	SOUTH WHITTIER - SUNSHINE ACRES	8030004086	C-H	Commercial highway	R-3	Limited multiple residence	C-H to R-3	0.5678
4 Gateway Planning Area	SOUTH WHITTIER - SUNSHINE ACRES	8030004107	C-3-BE	Unlimited commercial	R-3	Limited multiple residence	C-3-BE to R-3	0.4539
4 Gateway Planning Area	SOUTH WHITTIER - SUNSHINE ACRES	8030004107	C-H	Commercial highway	R-3	Limited multiple residence	C-H to R-3	0.3379
4 Gateway Planning Area	SOUTH WHITTIER - SUNSHINE ACRES	8030004108	C-3-BE	Unlimited commercial	R-3	Limited multiple residence	C-3-BE to R-3	0.4539
4 Gateway Planning Area	SOUTH WHITTIER - SUNSHINE ACRES	8030004108	C-H	Commercial highway	R-3	Limited multiple residence	C-H to R-3	0.3379
4 Gateway Planning Area	SOUTH WHITTIER - SUNSHINE ACRES	8030004109	C-3-BE	Unlimited commercial	R-3	Limited multiple residence	C-3-BE to R-3	0.4539
4 Gateway Planning Area	SOUTH WHITTIER - SUNSHINE ACRES	8030004109	C-H	Commercial highway	R-3	Limited multiple residence	C-H to R-3	0.3379
4 Gateway Planning Area	SOUTH WHITTIER - SUNSHINE ACRES	8030004110	C-3-BE	Unlimited commercial	R-3	Limited multiple residence	C-3-BE to R-3	0.4539
4 Gateway Planning Area	SOUTH WHITTIER - SUNSHINE ACRES	8030004110	C-H	Commercial highway	R-3	Limited multiple residence	C-H to R-3	0.3379
4 Gateway Planning Area	SOUTH WHITTIER - SUNSHINE ACRES	8030004111	C-3-BE	Unlimited commercial	R-3	Limited multiple residence	C-3-BE to R-3	0.4539
4 Gateway Planning Area	SOUTH WHITTIER - SUNSHINE ACRES	8030004111	C-H	Commercial highway	R-3	Limited multiple residence	C-H to R-3	0.3379
4 Gateway Planning Area	SOUTH WHITTIER - SUNSHINE ACRES	8030004112	C-3-BE	Unlimited commercial	R-3	Limited multiple residence	C-3-BE to R-3	0.4539
4 Gateway Planning Area	SOUTH WHITTIER - SUNSHINE ACRES	8030004112	C-H	Commercial highway	R-3	Limited multiple residence	C-H to R-3	0.3379
4 Gateway Planning Area	SOUTH WHITTIER - SUNSHINE ACRES	8030004113	C-3-BE	Unlimited commercial	R-3	Limited multiple residence	C-3-BE to R-3	0.4539
4 Gateway Planning Area	SOUTH WHITTIER - SUNSHINE ACRES	8030004113	C-H	Commercial highway	R-3	Limited multiple residence	C-H to R-3	0.3379
4 Gateway Planning Area	SOUTH WHITTIER - SUNSHINE ACRES	8030004114	C-3-BE	Unlimited commercial	R-3	Limited multiple residence	C-3-BE to R-3	0.4539
4 Gateway Planning Area	SOUTH WHITTIER - SUNSHINE ACRES	8030004114	C-H	Commercial highway	R-3	Limited multiple residence	C-H to R-3	0.3379
4 Gateway Planning Area	SOUTH WHITTIER - SUNSHINE ACRES	8030004115	C-3-BE	Unlimited commercial	R-3	Limited multiple residence	C-3-BE to R-3	0.4539
4 Gateway Planning Area	SOUTH WHITTIER - SUNSHINE ACRES	8030004115	C-H	Commercial highway	R-3	Limited multiple residence	C-H to R-3	0.3379
4 Gateway Planning Area	SOUTH WHITTIER - SUNSHINE ACRES	8030004116	C-3-BE	Unlimited commercial	R-3	Limited multiple residence	C-3-BE to R-3	0.4539
4 Gateway Planning Area	SOUTH WHITTIER - SUNSHINE ACRES	8030004116	C-H	Commercial highway	R-3	Limited multiple residence	C-H to R-3	0.3379
4 Gateway Planning Area	SOUTH WHITTIER - SUNSHINE ACRES	8030004117	C-3-BE	Unlimited commercial	R-3	Limited multiple residence	C-3-BE to R-3	0.4539
4 Gateway Planning Area	SOUTH WHITTIER - SUNSHINE ACRES	8030004117	C-H	Commercial highway	R-3	Limited multiple residence	C-H to R-3	0.3379
4 Gateway Planning Area	SOUTH WHITTIER - SUNSHINE ACRES	8030004118	C-3-BE	Unlimited commercial	R-3	Limited multiple residence	C-3-BE to R-3	0.4539
4 Gateway Planning Area	SOUTH WHITTIER - SUNSHINE ACRES	8030004118	C-H	Commercial highway	R-3	Limited multiple residence	C-H to R-3	0.3379
4 Gateway Planning Area	SOUTH WHITTIER - SUNSHINE ACRES	8030004119	C-3-BE	Unlimited commercial	R-3	Limited multiple residence	C-3-BE to R-3	0.4539
4 Gateway Planning Area	SOUTH WHITTIER - SUNSHINE ACRES	8030004119	C-H	Commercial highway	R-3	Limited multiple residence	C-H to R-3	0.3379
4 Gateway Planning Area	SOUTH WHITTIER - SUNSHINE ACRES	8030004120	C-3-BE	Unlimited commercial	R-3	Limited multiple residence	C-3-BE to R-3	0.4539
4 Gateway Planning Area	SOUTH WHITTIER - SUNSHINE ACRES	8030004120	C-H	Commercial highway	R-3	Limited multiple residence	C-H to R-3	0.3379
4 Gateway Planning Area	SOUTH WHITTIER - SUNSHINE ACRES	8030004121	C-3-BE	Unlimited commercial	R-3	Limited multiple residence	C-3-BE to R-3	0.4539
4 Gateway Planning Area	SOUTH WHITTIER - SUNSHINE ACRES	8030004121	C-H	Commercial highway	R-3	Limited multiple residence	C-H to R-3	0.3379
4 Gateway Planning Area	SOUTH WHITTIER - SUNSHINE ACRES	8030004122	C-3-BE	Unlimited commercial	R-3	Limited multiple residence	C-3-BE to R-3	0.4539
4 Gateway Planning Area	SOUTH WHITTIER - SUNSHINE ACRES	8030004122	C-H	Commercial highway	R-3	Limited multiple residence	C-H to R-3	0.3379
4 Gateway Planning Area	SOUTH WHITTIER - SUNSHINE ACRES	8030004123	C-3-BE	Unlimited commercial	R-3	Limited multiple residence	C-3-BE to R-3	0.4539
4 Gateway Planning Area	SOUTH WHITTIER - SUNSHINE ACRES	8030004123	C-H	Commercial highway	R-3	Limited multiple residence	C-H to R-3	0.3379
4 Gateway Planning Area	SOUTH WHITTIER - SUNSHINE ACRES	8030004124	C-3-BE	Unlimited commercial	R-3	Limited multiple residence	C-3-BE to R-3	0.4539
4 Gateway Planning Area	SOUTH WHITTIER - SUNSHINE ACRES	8030004124	C-H	Commercial highway	R-3	Limited multiple residence	C-H to R-3	0.3379
4 Gateway Planning Area	SOUTH WHITTIER - SUNSHINE ACRES	8030004125	C-3-BE	Unlimited commercial	R-3	Limited multiple residence	C-3-BE to R-3	0.4539
4 Gateway Planning Area	SOUTH WHITTIER - SUNSHINE ACRES	8030004125	C-H	Commercial highway	R-3	Limited multiple residence	C-H to R-3	0.3379
4 Gateway Planning Area	SOUTH WHITTIER - SUNSHINE ACRES	8030004126	C-3-BE	Unlimited commercial	R-3	Limited multiple residence	C-3-BE to R-3	0.4539
4 Gateway Planning Area	SOUTH WHITTIER - SUNSHINE ACRES	8030004126	C-H	Commercial highway	R-3	Limited multiple residence	C-H to R-3	0.3379
4 Gateway Planning Area	SOUTH WHITTIER - SUNSHINE ACRES	8030004127	C-3-BE	Unlimited commercial	R-3	Limited multiple residence	C-3-BE to R-3	0.4539
4 Gateway Planning Area	SOUTH WHITTIER - SUNSHINE ACRES	8030004127	C-H	Commercial highway	R-3	Limited multiple residence	C-H to R-3	0.3379
4 Gateway Planning Area	SOUTH WHITTIER - SUNSHINE ACRES	8030023015	C-3-BE	Unlimited commercial	A-1	Light agriculture	C-3-BE to A-1	0.1452

4 Gateway Planning Area	SOUTH WHITTIER - SUNSHINE ACRES	8030025025	C-2-BE	Neighborhood business	R-3	Limited multiple residence	C-2-BE to R-3	0.1287
4 Gateway Planning Area	SOUTH WHITTIER - SUNSHINE ACRES	8030025026	C-2-BE	Neighborhood business	R-3	Limited multiple residence	C-2-BE to R-3	0.1171
4 Gateway Planning Area	SOUTH WHITTIER - SUNSHINE ACRES	8030025040	C-2-BE	Neighborhood business	R-3	Limited multiple residence	C-2-BE to R-3	0.1810
4 Gateway Planning Area	SOUTH WHITTIER - SUNSHINE ACRES	8030025041	C-2-BE	Neighborhood business	R-3	Limited multiple residence	C-2-BE to R-3	0.1037
4 Gateway Planning Area	SOUTH WHITTIER - SUNSHINE ACRES	8030025046	C-2-BE	Neighborhood business	R-3	Limited multiple residence	C-2-BE to R-3	0.2136
4 Gateway Planning Area	SOUTH WHITTIER - SUNSHINE ACRES	8030025047	C-2-BE	Neighborhood business	R-3	Limited multiple residence	C-2-BE to R-3	0.1482
4 Gateway Planning Area	SOUTH WHITTIER - SUNSHINE ACRES	8030025048	C-2-BE	Neighborhood business	R-3	Limited multiple residence	C-2-BE to R-3	0.1565
4 Gateway Planning Area	SOUTH WHITTIER - SUNSHINE ACRES	8030025049	C-2-BE	Neighborhood business	R-3	Limited multiple residence	C-2-BE to R-3	0.1562
4 Gateway Planning Area	SOUTH WHITTIER - SUNSHINE ACRES	8030025050	C-2-BE	Neighborhood business	R-3	Limited multiple residence	C-2-BE to R-3	0.2166
4 Gateway Planning Area	SOUTH WHITTIER - SUNSHINE ACRES	8031020014	C-1	Restricted business	R-3	Limited multiple residence	C-1 to R-3	1.4254
4 Gateway Planning Area	SOUTH WHITTIER - SUNSHINE ACRES	8031020014	C-1-P	Restricted business	R-3	Limited multiple residence	C-1-P to R-3	0.2880
4 Gateway Planning Area	SOUTH WHITTIER - SUNSHINE ACRES	8031021023	C-1	Restricted business	R-3	Limited multiple residence	C-1 to R-3	0.2255
4 Gateway Planning Area	SOUTH WHITTIER - SUNSHINE ACRES	8031021024	C-1	Restricted business	R-3	Limited multiple residence	C-1 to R-3	0.2248
4 Gateway Planning Area	SOUTH WHITTIER - SUNSHINE ACRES	8031021025	C-1	Restricted business	R-3	Limited multiple residence	C-1 to R-3	0.2266
4 Gateway Planning Area	SOUTH WHITTIER - SUNSHINE ACRES	8031023009	C-1-DP	Restricted business	A-1	Light agriculture	C-1-DP to A-1	0.1261
4 Gateway Planning Area	SOUTH WHITTIER - SUNSHINE ACRES	8031023010	C-1-DP	Restricted business	A-1	Light agriculture	C-1-DP to A-1	0.1661
4 Gateway Planning Area	SOUTH WHITTIER - SUNSHINE ACRES	8031031029	A-1-P	Light agricultural	C-3-BE	Unlimited commercial	A-1-P to C-3-BE	0.0011
4 Gateway Planning Area	SOUTH WHITTIER - SUNSHINE ACRES	8031031031	A-1-P	Light agricultural	C-3-BE	Unlimited commercial	A-1-P to C-3-BE	0.0457
4 Gateway Planning Area	SOUTH WHITTIER - SUNSHINE ACRES	8031031032	A-1-P	Light agricultural	C-3-BE	Unlimited commercial	A-1-P to C-3-BE	0.2602
4 Gateway Planning Area	SOUTH WHITTIER - SUNSHINE ACRES	8031031033	A-1-P	Light agricultural	C-3-BE	Unlimited commercial	A-1-P to C-3-BE	0.8032
4 Gateway Planning Area	SOUTH WHITTIER - SUNSHINE ACRES	8039001043	C-1	Restricted business	R-3-P	Limited multiple residence	C-1 to R-3-P	0.5260
4 Gateway Planning Area	SOUTH WHITTIER - SUNSHINE ACRES	8039001044	C-1	Restricted business	R-3-P	Limited multiple residence	C-1 to R-3-P	0.6361
4 Gateway Planning Area	SOUTH WHITTIER - SUNSHINE ACRES	8039001047	C-1	Restricted business	R-3-P	Limited multiple residence	C-1 to R-3-P	1.1549
4 Gateway Planning Area	SOUTH WHITTIER - SUNSHINE ACRES	8040019014	C-1	Restricted business	R-3	Limited multiple residence	C-1 to R-3	1.0572
4 Gateway Planning Area	SOUTH WHITTIER - SUNSHINE ACRES	8040019014	R-3-P	Limited multiple residence	R-3	Limited multiple residence	R-3-P to R-3	0.0583
4 Gateway Planning Area	SOUTH WHITTIER - SUNSHINE ACRES	8040019021	C-1	Restricted business	R-3	Limited multiple residence	C-1 to R-3	2.1740
4 Gateway Planning Area	SOUTH WHITTIER - SUNSHINE ACRES	8152006040	C-H	Commercial highway	R-2	Two-family residence	C-H to R-2	0.1517
4 Gateway Planning Area	SOUTH WHITTIER - SUNSHINE ACRES	8152006044	R-3-P	Limited multiple residence	C-1	Restricted business	R-3-P to C-1	0.3029
4 Gateway Planning Area	SOUTH WHITTIER - SUNSHINE ACRES	8152006049	C-1	Restricted business	R-3	Limited multiple residence	C-1 to R-3	3.0432
4 Gateway Planning Area	SOUTH WHITTIER - SUNSHINE ACRES	8152006049	R-3-P	Limited multiple residence	R-3	Limited multiple residence	R-3-P to R-3	0.4008
4 Gateway Planning Area	SOUTH WHITTIER - SUNSHINE ACRES	8156011017	C-1	Restricted business	R-4	Unlimited residence	C-1 to R-4	0.1546
4 Gateway Planning Area	SOUTH WHITTIER - SUNSHINE ACRES	8156011018	C-1	Restricted business	R-4	Unlimited residence	C-1 to R-4	0.1590
4 Gateway Planning Area	SOUTH WHITTIER - SUNSHINE ACRES	8156011019	C-1	Restricted business	R-4	Unlimited residence	C-1 to R-4	0.1586
4 Gateway Planning Area	SOUTH WHITTIER - SUNSHINE ACRES	8156011020	C-1	Restricted business	R-4	Unlimited residence	C-1 to R-4	0.1598
4 Gateway Planning Area	SOUTH WHITTIER - SUNSHINE ACRES	8156011021	C-1	Restricted business	R-4	Unlimited residence	C-1 to R-4	0.1604
4 Gateway Planning Area	SOUTH WHITTIER - SUNSHINE ACRES	8156011028	C-1-P	Restricted business	R-4	Unlimited residence	C-1-P to R-4	0.1585
4 Gateway Planning Area	SOUTH WHITTIER - SUNSHINE ACRES	8156012003	C-1	Restricted business	R-4	Unlimited residence	C-1 to R-4	0.1654
4 Gateway Planning Area	SOUTH WHITTIER - SUNSHINE ACRES	8156012004	C-1	Restricted business	R-4	Unlimited residence	C-1 to R-4	0.1612
4 Gateway Planning Area	SOUTH WHITTIER - SUNSHINE ACRES	8156012005	C-1	Restricted business	R-4	Unlimited residence	C-1 to R-4	0.1672
4 Gateway Planning Area	SOUTH WHITTIER - SUNSHINE ACRES	8156012006	C-1	Restricted business	R-4	Unlimited residence	C-1 to R-4	0.1619
4 Gateway Planning Area	SOUTH WHITTIER - SUNSHINE ACRES	8156012007	C-1	Restricted business	R-4	Unlimited residence	C-1 to R-4	0.1543
4 Gateway Planning Area	SOUTH WHITTIER - SUNSHINE ACRES	8156012020	C-1-P	Restricted business	R-4	Unlimited residence	C-1-P to R-4	0.1672
4 Gateway Planning Area	SOUTH WHITTIER - SUNSHINE ACRES	8156026004	C-3-BE	Unlimited commercial	R-2	Two-family residence	C-3-BE to R-2	0.1806
4 Gateway Planning Area	SOUTH WHITTIER - SUNSHINE ACRES	8156026007	C-3-BE	Unlimited commercial	R-2	Two-family residence	C-3-BE to R-2	5.5525
4 Gateway Planning Area	SOUTH WHITTIER - SUNSHINE ACRES	8156026008	C-3-BE	Unlimited commercial	R-2	Two-family residence	C-3-BE to R-2	1.2332
4 Gateway Planning Area	SOUTH WHITTIER - SUNSHINE ACRES	8156028807	A-1-P	Light agricultural	C-3-BE	Unlimited commercial	A-1-P to C-3-BE	0.2078
4 Gateway Planning Area	SOUTH WHITTIER - SUNSHINE ACRES	8156029903	A-1-P	Light agricultural	C-3-BE	Unlimited commercial	A-1-P to C-3-BE	0.0697
4 Gateway Planning Area	SOUTH WHITTIER - SUNSHINE ACRES	8156029905	A-1-P	Light agricultural	C-3-BE	Unlimited commercial	A-1-P to C-3-BE	0.2140
4 Gateway Planning Area	SOUTH WHITTIER - SUNSHINE ACRES	8156029907	A-1-P	Light agricultural	C-3-BE	Unlimited commercial	A-1-P to C-3-BE	0.1491
4 Gateway Planning Area	SOUTH WHITTIER - SUNSHINE ACRES	8156029911	R-A-6000	Residential agricultural	C-3-BE	Unlimited commercial	R-A-6000 to C-3-BE	0.4278
4 Gateway Planning Area	SOUTH WHITTIER - SUNSHINE ACRES	8157024013	M-1-BE	Light manufacturing	C-3	Unlimited commercial	M-1-BE to C-3	0.4087
4 Gateway Planning Area	SOUTH WHITTIER - SUNSHINE ACRES	8157024014	M-1-BE	Light manufacturing	C-3	Unlimited commercial	M-1-BE to C-3	0.4125
4 Gateway Planning Area	SOUTH WHITTIER - SUNSHINE ACRES	8157024015	M-1-BE	Light manufacturing	C-3	Unlimited commercial	M-1-BE to C-3	1.5684
4 Gateway Planning Area	SOUTH WHITTIER - SUNSHINE ACRES	8157024027	M-1-BE	Light manufacturing	C-3	Unlimited commercial	M-1-BE to C-3	0.5767
4 Gateway Planning Area	SOUTH WHITTIER - SUNSHINE ACRES	8157024028	M-1-BE	Light manufacturing	C-3	Unlimited commercial	M-1-BE to C-3	1.2214
4 Gateway Planning Area	SOUTH WHITTIER - SUNSHINE ACRES	8157024029	M-1-BE	Light manufacturing	C-3	Unlimited commercial	M-1-BE to C-3	1.6485
4 Gateway Planning Area	SOUTH WHITTIER - SUNSHINE ACRES	8157026027	C-1	Restricted business	R-3	Limited multiple residence	C-1 to R-3	0.2992
4 Gateway Planning Area	SOUTH WHITTIER - SUNSHINE ACRES	8163006027	P-R	Parking restricted	C-1	Restricted business	P-R to C-1	0.0270
4 Gateway Planning Area	SOUTH WHITTIER - SUNSHINE ACRES	8163006028	C-1	Restricted business	R-A-6000	Residential agriculture	C-1 to R-A-6000	0.1507
4 Gateway Planning Area	SOUTH WHITTIER - SUNSHINE ACRES	8163006028	P-R	Parking restricted	R-A-6000	Residential agriculture	P-R to R-A-6000	0.0289
4 Gateway Planning Area	SOUTH WHITTIER - SUNSHINE ACRES	8226015023	C-3-DP	Unlimited commercial	C-1	Restricted business	C-3-DP to C-1	0.3557
4 Gateway Planning Area	SOUTH WHITTIER - SUNSHINE ACRES	8226015035	CPD	Commercial planned development	C-1	Restricted business	CPD to C-1	2.0020
4 Gateway Planning Area	SOUTH WHITTIER - SUNSHINE ACRES	8226015036	CPD	Commercial planned development	C-1	Restricted business	CPD to C-1	0.7756
4 Gateway Planning Area	SOUTH WHITTIER - SUNSHINE ACRES	8226015037	CPD	Commercial planned development	C-1	Restricted business	CPD to C-1	0.7413
4 Gateway Planning Area	SOUTH WHITTIER - SUNSHINE ACRES	8226015038	CPD	Commercial planned development	C-1	Restricted business	CPD to C-1	0.3518
4 Gateway Planning Area	SOUTH WHITTIER - SUNSHINE ACRES	8226015039	CPD	Commercial planned development	C-1	Restricted business	CPD to C-1	0.1249
4 Gateway Planning Area	SOUTH WHITTIER - SUNSHINE ACRES	8226022040	C-M-BE	Commercial manufacturing	R-3	Limited multiple residence	C-M-BE to R-3	1.8487
4 Gateway Planning Area	SOUTH WHITTIER - SUNSHINE ACRES	8226022042	R-A-6000	Residential agricultural	C-2-BE	Neighborhood commercial	R-A-6000 to C-2-BE	0.0417

4 Gateway Planning Area	SOUTH WHITTIER - SUNSHINE ACRES	8226022057	C-2-BE	Neighborhood business	R-3	Limited multiple residence	C-2-BE to R-3	2.4808
4 Gateway Planning Area	SOUTH WHITTIER - SUNSHINE ACRES	8227001015	C-2-BE	Neighborhood business	R-3-P	Limited multiple residence	C-2-BE to R-3-P	0.7103
4 Gateway Planning Area	SOUTH WHITTIER - SUNSHINE ACRES	8227001054	C-2-BE	Neighborhood business	R-3-P	Limited multiple residence	C-2-BE to R-3-P	0.1876
4 Gateway Planning Area	SOUTH WHITTIER - SUNSHINE ACRES	8227010016	C-2-BE	Neighborhood business	R-3-P	Limited multiple residence	C-2-BE to R-3-P	0.4609
4 Gateway Planning Area	SOUTH WHITTIER - SUNSHINE ACRES	8227010035	C-2-BE	Neighborhood business	R-3-P	Limited multiple residence	C-2-BE to R-3-P	0.7686
4 Gateway Planning Area	SOUTH WHITTIER - SUNSHINE ACRES	8227010036	C-2-BE	Neighborhood business	R-3-P	Limited multiple residence	C-2-BE to R-3-P	0.7686
4 Gateway Planning Area	SOUTH WHITTIER - SUNSHINE ACRES	8227010037	C-2-BE	Neighborhood business	R-3-P	Limited multiple residence	C-2-BE to R-3-P	0.7686
4 Gateway Planning Area	SOUTH WHITTIER - SUNSHINE ACRES	8227010038	C-2-BE	Neighborhood business	R-3-P	Limited multiple residence	C-2-BE to R-3-P	0.7686
4 Gateway Planning Area	SOUTH WHITTIER - SUNSHINE ACRES	8227010039	C-2-BE	Neighborhood business	R-3-P	Limited multiple residence	C-2-BE to R-3-P	0.7686
4 Gateway Planning Area	SOUTH WHITTIER - SUNSHINE ACRES	8227010040	C-2-BE	Neighborhood business	R-3-P	Limited multiple residence	C-2-BE to R-3-P	0.7686
4 Gateway Planning Area	SOUTH WHITTIER - SUNSHINE ACRES	8227010041	C-2-BE	Neighborhood business	R-3-P	Limited multiple residence	C-2-BE to R-3-P	0.7686
4 Gateway Planning Area	SOUTH WHITTIER - SUNSHINE ACRES	8227010042	C-2-BE	Neighborhood business	R-3-P	Limited multiple residence	C-2-BE to R-3-P	0.7686
4 Gateway Planning Area	SOUTH WHITTIER - SUNSHINE ACRES	8227010043	C-2-BE	Neighborhood business	R-3-P	Limited multiple residence	C-2-BE to R-3-P	0.7686
4 Gateway Planning Area	SOUTH WHITTIER - SUNSHINE ACRES	8227010044	C-2-BE	Neighborhood business	R-3-P	Limited multiple residence	C-2-BE to R-3-P	0.7686
4 Gateway Planning Area	SOUTH WHITTIER - SUNSHINE ACRES	8227010045	C-2-BE	Neighborhood business	R-3-P	Limited multiple residence	C-2-BE to R-3-P	0.7686
4 Gateway Planning Area	SOUTH WHITTIER - SUNSHINE ACRES	8227010046	C-2-BE	Neighborhood business	R-3-P	Limited multiple residence	C-2-BE to R-3-P	0.7686
4 Gateway Planning Area	SOUTH WHITTIER - SUNSHINE ACRES	8227010047	C-2-BE	Neighborhood business	R-3-P	Limited multiple residence	C-2-BE to R-3-P	0.7686
4 Gateway Planning Area	SOUTH WHITTIER - SUNSHINE ACRES	8227010048	C-2-BE	Neighborhood business	R-3-P	Limited multiple residence	C-2-BE to R-3-P	0.7686
4 Gateway Planning Area	SOUTH WHITTIER - SUNSHINE ACRES	8227010049	C-2-BE	Neighborhood business	R-3-P	Limited multiple residence	C-2-BE to R-3-P	0.7686
4 Gateway Planning Area	SOUTH WHITTIER - SUNSHINE ACRES	8227010050	C-2-BE	Neighborhood business	R-3-P	Limited multiple residence	C-2-BE to R-3-P	0.7686
4 Gateway Planning Area	SOUTH WHITTIER - SUNSHINE ACRES	8227010051	C-2-BE	Neighborhood business	R-3-P	Limited multiple residence	C-2-BE to R-3-P	0.7686
4 Gateway Planning Area	SOUTH WHITTIER - SUNSHINE ACRES	8227010052	C-2-BE	Neighborhood business	R-3-P	Limited multiple residence	C-2-BE to R-3-P	0.7686
4 Gateway Planning Area	SOUTH WHITTIER - SUNSHINE ACRES	8227010053	C-2-BE	Neighborhood business	R-3-P	Limited multiple residence	C-2-BE to R-3-P	0.7686
4 Gateway Planning Area	SOUTH WHITTIER - SUNSHINE ACRES	8227036026	R-3-P	Limited multiple residence	C-3-BE	Unlimited commercial	R-3-P to C-3-BE	0.0162
4 Gateway Planning Area	SOUTH WHITTIER - SUNSHINE ACRES	8227036038	R-3-P	Limited multiple residence	C-3-BE	Unlimited commercial	R-3-P to C-3-BE	0.0927
4 Gateway Planning Area	SOUTH WHITTIER - SUNSHINE ACRES	8227036040	R-3-P	Limited multiple residence	C-3-BE	Unlimited commercial	R-3-P to C-3-BE	0.3466
4 Gateway Planning Area	SOUTH WHITTIER - SUNSHINE ACRES	8227036041	R-3-P	Limited multiple residence	C-3-BE	Unlimited commercial	R-3-P to C-3-BE	0.3442
4 Gateway Planning Area	SOUTH WHITTIER - SUNSHINE ACRES	8227036042	C-3-BE	Unlimited commercial	R-3-P	Limited multiple residence	C-3-BE to R-3-P	2.6000
4 Gateway Planning Area	SOUTH WHITTIER - SUNSHINE ACRES	8227036044	C-3-BE	Unlimited commercial	R-3-P	Limited multiple residence	C-3-BE to R-3-P	0.7046
4 Gateway Planning Area	SOUTH WHITTIER - SUNSHINE ACRES	8227036045	C-3-BE	Unlimited commercial	R-3-P	Limited multiple residence	C-3-BE to R-3-P	0.7046
4 Gateway Planning Area	SOUTH WHITTIER - SUNSHINE ACRES	8227036046	C-3-BE	Unlimited commercial	R-3-P	Limited multiple residence	C-3-BE to R-3-P	0.7046
4 Gateway Planning Area	SOUTH WHITTIER - SUNSHINE ACRES	8227036047	C-3-BE	Unlimited commercial	R-3-P	Limited multiple residence	C-3-BE to R-3-P	0.7046
4 Gateway Planning Area	SOUTH WHITTIER - SUNSHINE ACRES	8227036048	C-3-BE	Unlimited commercial	R-3-P	Limited multiple residence	C-3-BE to R-3-P	0.7046
4 Gateway Planning Area	SOUTH WHITTIER - SUNSHINE ACRES	8227036049	C-3-BE	Unlimited commercial	R-3-P	Limited multiple residence	C-3-BE to R-3-P	0.7046
4 Gateway Planning Area	SOUTH WHITTIER - SUNSHINE ACRES	8227036050	C-3-BE	Unlimited commercial	R-3-P	Limited multiple residence	C-3-BE to R-3-P	0.7046
4 Gateway Planning Area	SOUTH WHITTIER - SUNSHINE ACRES	8227036051	C-3-BE	Unlimited commercial	R-3-P	Limited multiple residence	C-3-BE to R-3-P	0.7046
4 Gateway Planning Area	SOUTH WHITTIER - SUNSHINE ACRES	8227036052	C-3-BE	Unlimited commercial	R-3-P	Limited multiple residence	C-3-BE to R-3-P	0.7046
4 Gateway Planning Area	SOUTH WHITTIER - SUNSHINE ACRES	8227036053	C-3-BE	Unlimited commercial	R-3-P	Limited multiple residence	C-3-BE to R-3-P	0.7046
4 Gateway Planning Area	SOUTH WHITTIER - SUNSHINE ACRES	8227036054	C-3-BE	Unlimited commercial	R-3-P	Limited multiple residence	C-3-BE to R-3-P	0.7046
4 Gateway Planning Area	SOUTH WHITTIER - SUNSHINE ACRES	8227036055	C-3-BE	Unlimited commercial	R-3-P	Limited multiple residence	C-3-BE to R-3-P	0.7046
4 Gateway Planning Area	SOUTH WHITTIER - SUNSHINE ACRES	8227036056	C-3-BE	Unlimited commercial	R-3-P	Limited multiple residence	C-3-BE to R-3-P	0.7046
4 Gateway Planning Area	SOUTH WHITTIER - SUNSHINE ACRES	8227036057	C-3-BE	Unlimited commercial	R-3-P	Limited multiple residence	C-3-BE to R-3-P	0.7046
4 Gateway Planning Area	SOUTH WHITTIER - SUNSHINE ACRES	8227036058	C-3-BE	Unlimited commercial	R-3-P	Limited multiple residence	C-3-BE to R-3-P	0.7046
4 Gateway Planning Area	SOUTH WHITTIER - SUNSHINE ACRES	8227036059	C-3-BE	Unlimited commercial	R-3-P	Limited multiple residence	C-3-BE to R-3-P	0.7046
4 Gateway Planning Area	SOUTH WHITTIER - SUNSHINE ACRES	8227036060	C-3-BE	Unlimited commercial	R-3-P	Limited multiple residence	C-3-BE to R-3-P	0.7046
4 Gateway Planning Area	SOUTH WHITTIER - SUNSHINE ACRES	8227036061	C-3-BE	Unlimited commercial	R-3-P	Limited multiple residence	C-3-BE to R-3-P	0.7046
4 Gateway Planning Area	SOUTH WHITTIER - SUNSHINE ACRES	8227036062	C-3-BE	Unlimited commercial	R-3-P	Limited multiple residence	C-3-BE to R-3-P	0.7046
4 Gateway Planning Area	SOUTH WHITTIER - SUNSHINE ACRES	8227036063	C-3-BE	Unlimited commercial	R-3-P	Limited multiple residence	C-3-BE to R-3-P	0.7046
4 Gateway Planning Area	SOUTH WHITTIER - SUNSHINE ACRES	8227036064	C-3-BE	Unlimited commercial	R-3-P	Limited multiple residence	C-3-BE to R-3-P	0.7046
4 Gateway Planning Area	SOUTH WHITTIER - SUNSHINE ACRES	8227036065	C-3-BE	Unlimited commercial	R-3-P	Limited multiple residence	C-3-BE to R-3-P	0.7046
4 Gateway Planning Area	SOUTH WHITTIER - SUNSHINE ACRES	8227036066	C-3-BE	Unlimited commercial	R-3-P	Limited multiple residence	C-3-BE to R-3-P	0.7046
4 Gateway Planning Area	SOUTH WHITTIER - SUNSHINE ACRES	8227036067	C-3-BE	Unlimited commercial	R-3-P	Limited multiple residence	C-3-BE to R-3-P	0.7046
4 Gateway Planning Area	SOUTH WHITTIER - SUNSHINE ACRES	8227036068	C-3-BE	Unlimited commercial	R-3-P	Limited multiple residence	C-3-BE to R-3-P	0.7046
4 Gateway Planning Area	SOUTH WHITTIER - SUNSHINE ACRES	8227036069	C-3-BE	Unlimited commercial	R-3-P	Limited multiple residence	C-3-BE to R-3-P	0.7046
4 Gateway Planning Area	SOUTH WHITTIER - SUNSHINE ACRES	8227036070	C-3-BE	Unlimited commercial	R-3-P	Limited multiple residence	C-3-BE to R-3-P	0.7046
4 Gateway Planning Area	SOUTH WHITTIER - SUNSHINE ACRES	8227036071	C-3-BE	Unlimited commercial	R-3-P	Limited multiple residence	C-3-BE to R-3-P	0.7046
4 Gateway Planning Area	SOUTH WHITTIER - SUNSHINE ACRES	8228030016	R-3-P	Limited multiple residence	C-H	Commercial highway	R-3-P to C-H	0.0915
4 Gateway Planning Area	SOUTH WHITTIER - SUNSHINE ACRES	8228030033	C-3-BE	Unlimited commercial	R-3-P	Limited multiple residence	C-3-BE to R-3-P	1.0679
4 Gateway Planning Area	WEST WHITTIER - LOS NIETOS	8130018023	C-3-BE	Unlimited commercial	R-1	Single-family residence	C-3-BE to R-1	0.0588
4 Gateway Planning Area	WEST WHITTIER - LOS NIETOS	8130018025	C-3-BE	Unlimited commercial	R-1	Single-family residence	C-3-BE to R-1	0.0034
4 Gateway Planning Area	WEST WHITTIER - LOS NIETOS	8130019001	C-3-BE	Unlimited commercial	R-1	Single-family residence	C-3-BE to R-1	0.0960
4 Gateway Planning Area	WEST WHITTIER - LOS NIETOS	8130019003	C-3-BE	Unlimited commercial	R-1	Single-family residence	C-3-BE to R-1	0.1148
4 Gateway Planning Area	WEST WHITTIER - LOS NIETOS	8130019004	C-3-BE	Unlimited commercial	R-1	Single-family residence	C-3-BE to R-1	0.1121
4 Gateway Planning Area	WEST WHITTIER - LOS NIETOS	8130019030	C-3-BE	Unlimited commercial	R-1	Single-family residence	C-3-BE to R-1	0.2240
4 Gateway Planning Area	WEST WHITTIER - LOS NIETOS	8130019033	C-3-BE	Unlimited commercial	R-1	Single-family residence	C-3-BE to R-1	0.1850
4 Gateway Planning Area	WEST WHITTIER - LOS NIETOS	8130022043	C-3-BE	Unlimited commercial	R-1	Single-family residence	C-3-BE to R-1	0.1091
4 Gateway Planning Area	WEST WHITTIER - LOS NIETOS	8130022045	C-3-BE	Unlimited commercial	R-1	Single-family residence	C-3-BE to R-1	0.0750
4 Gateway Planning Area	WEST WHITTIER - LOS NIETOS	8130028069	C-2-DP	Neighborhood business	R-1-P	Single-family residence	C-2-DP to R-1-P	0.2865

4 Gateway Planning Area	WEST WHITTIER - LOS NIETOS	8168001003	M-1-BE	Light manufacturing	M-1-BE-IP	Light manufacturing	M-1-BE to M-1-BE-IP	0.1416
4 Gateway Planning Area	WEST WHITTIER - LOS NIETOS	8168001004	M-1-BE	Light manufacturing	M-1-BE-IP	Light manufacturing	M-1-BE to M-1-BE-IP	0.2171
4 Gateway Planning Area	WEST WHITTIER - LOS NIETOS	8168001005	M-1-BE	Light manufacturing	M-1-BE-IP	Light manufacturing	M-1-BE to M-1-BE-IP	0.1434
4 Gateway Planning Area	WEST WHITTIER - LOS NIETOS	8168001006	M-1-BE	Light manufacturing	M-1-BE-IP	Light manufacturing	M-1-BE to M-1-BE-IP	0.1381
4 Gateway Planning Area	WEST WHITTIER - LOS NIETOS	8168001030	M-1-BE	Light manufacturing	M-1-BE-IP	Light manufacturing	M-1-BE to M-1-BE-IP	0.5021
4 Gateway Planning Area	WEST WHITTIER - LOS NIETOS	8169020900	C-1	Restricted business	R-4	Unlimited residence	C-1 to R-4	1.0044
4 Gateway Planning Area	WEST WHITTIER - LOS NIETOS	8169026003	M-1-BE	Light manufacturing	C-M	Commercial manufacturing	M-1-BE to C-M	0.0555
4 Gateway Planning Area	WEST WHITTIER - LOS NIETOS	8169026004	M-1-BE	Light manufacturing	C-M	Commercial manufacturing	M-1-BE to C-M	0.1136
4 Gateway Planning Area	WEST WHITTIER - LOS NIETOS	8169026005	M-1-BE	Light manufacturing	C-M	Commercial manufacturing	M-1-BE to C-M	0.0566
4 Gateway Planning Area	WEST WHITTIER - LOS NIETOS	8169026006	M-1-BE	Light manufacturing	C-M	Commercial manufacturing	M-1-BE to C-M	0.1120
4 Gateway Planning Area	WEST WHITTIER - LOS NIETOS	8169026028	M-1-BE	Light manufacturing	C-M	Commercial manufacturing	M-1-BE to C-M	0.1976
4 Gateway Planning Area	WEST WHITTIER - LOS NIETOS	8169026029	M-1-BE	Light manufacturing	C-M	Commercial manufacturing	M-1-BE to C-M	0.3428
4 Gateway Planning Area	WEST WHITTIER - LOS NIETOS	8169026030	M-1-BE	Light manufacturing	C-M	Commercial manufacturing	M-1-BE to C-M	0.4461
4 Gateway Planning Area	WEST WHITTIER - LOS NIETOS	8169026031	M-1-BE	Light manufacturing	C-M	Commercial manufacturing	M-1-BE to C-M	0.1495
4 Gateway Planning Area	WEST WHITTIER - LOS NIETOS	8169026032	M-1-BE	Light manufacturing	C-M	Commercial manufacturing	M-1-BE to C-M	0.1811
4 Gateway Planning Area	WEST WHITTIER - LOS NIETOS	8169026033	M-1-BE	Light manufacturing	C-M	Commercial manufacturing	M-1-BE to C-M	0.3151
4 Gateway Planning Area	WEST WHITTIER - LOS NIETOS	8170001008	C-3-BE	Unlimited commercial	R-3	Limited multiple residence	C-3-BE to R-3	0.1733
4 Gateway Planning Area	WEST WHITTIER - LOS NIETOS	8170001008	C-3-P	Unlimited commercial	R-3	Limited multiple residence	C-3-P to R-3	0.3066
4 Gateway Planning Area	WEST WHITTIER - LOS NIETOS	8170001012	C-3-BE	Unlimited commercial	R-3	Limited multiple residence	C-3-BE to R-3	0.0473
4 Gateway Planning Area	WEST WHITTIER - LOS NIETOS	8170001012	C-3-P	Unlimited commercial	R-3	Limited multiple residence	C-3-P to R-3	0.3001
4 Gateway Planning Area	WEST WHITTIER - LOS NIETOS	8170001014	C-3-BE	Unlimited commercial	R-3	Limited multiple residence	C-3-BE to R-3	0.0238
4 Gateway Planning Area	WEST WHITTIER - LOS NIETOS	8170001014	C-3-P	Unlimited commercial	R-3	Limited multiple residence	C-3-P to R-3	0.1491
4 Gateway Planning Area	WEST WHITTIER - LOS NIETOS	8170001015	C-3-BE	Unlimited commercial	R-3	Limited multiple residence	C-3-BE to R-3	0.0233
4 Gateway Planning Area	WEST WHITTIER - LOS NIETOS	8170001015	C-3-P	Unlimited commercial	R-3	Limited multiple residence	C-3-P to R-3	0.1513
4 Gateway Planning Area	WEST WHITTIER - LOS NIETOS	8170001016	C-3-BE	Unlimited commercial	R-3	Limited multiple residence	C-3-BE to R-3	0.0245
4 Gateway Planning Area	WEST WHITTIER - LOS NIETOS	8170001016	C-3-P	Unlimited commercial	R-3	Limited multiple residence	C-3-P to R-3	0.1518
4 Gateway Planning Area	WEST WHITTIER - LOS NIETOS	8170001017	C-3-BE	Unlimited commercial	R-3	Limited multiple residence	C-3-BE to R-3	0.0238
4 Gateway Planning Area	WEST WHITTIER - LOS NIETOS	8170001017	C-3-P	Unlimited commercial	R-3	Limited multiple residence	C-3-P to R-3	0.1514
4 Gateway Planning Area	WEST WHITTIER - LOS NIETOS	8170001020	C-3-BE	Unlimited commercial	R-3	Limited multiple residence	C-3-BE to R-3	0.5547
4 Gateway Planning Area	WEST WHITTIER - LOS NIETOS	8170001021	C-3-BE	Unlimited commercial	R-3	Limited multiple residence	C-3-BE to R-3	0.6689
4 Gateway Planning Area	WEST WHITTIER - LOS NIETOS	8170001022	C-3-BE	Unlimited commercial	R-3	Limited multiple residence	C-3-BE to R-3	1.6314
4 Gateway Planning Area	WEST WHITTIER - LOS NIETOS	8170001023	C-3-BE	Unlimited commercial	R-3	Limited multiple residence	C-3-BE to R-3	0.0480
4 Gateway Planning Area	WEST WHITTIER - LOS NIETOS	8170001023	C-3-P	Unlimited commercial	R-3	Limited multiple residence	C-3-P to R-3	0.3038
4 Gateway Planning Area	WEST WHITTIER - LOS NIETOS	8170001025	C-3-BE	Unlimited commercial	R-3	Limited multiple residence	C-3-BE to R-3	0.2181
4 Gateway Planning Area	WEST WHITTIER - LOS NIETOS	8170001026	C-3-BE	Unlimited commercial	R-3	Limited multiple residence	C-3-BE to R-3	0.2133
4 Gateway Planning Area	WEST WHITTIER - LOS NIETOS	8171002027	R-1	Single-family residence	C-3-BE	Unlimited commercial	R-1 to C-3-BE	0.0523
4 Gateway Planning Area	WEST WHITTIER - LOS NIETOS	8171027009	R-3-P	Limited multiple residence	C-3	Unlimited commercial	R-3-P to C-3	0.0764
4 Gateway Planning Area	WEST WHITTIER - LOS NIETOS	8171029028	M-1-BE	Light manufacturing	C-M	Commercial manufacturing	M-1-BE to C-M	0.0447
4 Gateway Planning Area	WEST WHITTIER - LOS NIETOS	8171029057	M-1-BE	Light manufacturing	R-1	Single-family residence	M-1-BE to R-1	0.1097
4 Gateway Planning Area	WEST WHITTIER - LOS NIETOS	8171029058	M-1-BE	Light manufacturing	R-1	Single-family residence	M-1-BE to R-1	0.0240
4 Gateway Planning Area	WEST WHITTIER - LOS NIETOS	8171038024	M-1-BE	Light manufacturing	C-M	Commercial manufacturing	M-1-BE to C-M	0.1232
4 Gateway Planning Area	WEST WHITTIER - LOS NIETOS	8171038025	M-1-BE	Light manufacturing	C-M	Commercial manufacturing	M-1-BE to C-M	0.0729
4 Gateway Planning Area	WEST WHITTIER - LOS NIETOS	8171038027	M-1-BE	Light manufacturing	C-M	Commercial manufacturing	M-1-BE to C-M	0.2222
4 Gateway Planning Area	WEST WHITTIER - LOS NIETOS	8171038028	M-1-BE	Light manufacturing	C-M	Commercial manufacturing	M-1-BE to C-M	0.2674
4 Gateway Planning Area	WEST WHITTIER - LOS NIETOS	8171038029	M-1-BE	Light manufacturing	R-3-10U	Limited multiple residence	M-1-BE to R-3-10U	0.1246
4 Gateway Planning Area	WEST WHITTIER - LOS NIETOS	8171038035	M-1-BE	Light manufacturing	R-3-10U	Limited multiple residence	M-1-BE to R-3-10U	0.1421
4 Gateway Planning Area	WEST WHITTIER - LOS NIETOS	8171038036	M-1-BE	Light manufacturing	R-3-10U	Limited multiple residence	M-1-BE to R-3-10U	0.0029
4 Gateway Planning Area	WEST WHITTIER - LOS NIETOS	8171038037	M-1-BE	Light manufacturing	R-3-10U	Limited multiple residence	M-1-BE to R-3-10U	0.2850
4 Gateway Planning Area	WEST WHITTIER - LOS NIETOS	8171038038	M-1-BE	Light manufacturing	R-3-10U	Limited multiple residence	M-1-BE to R-3-10U	0.1051
4 Gateway Planning Area	WEST WHITTIER - LOS NIETOS	8171038039	M-1-BE	Light manufacturing	C-M	Commercial manufacturing	M-1-BE to C-M	1.3069
4 Gateway Planning Area	WEST WHITTIER - LOS NIETOS	8173002025	R-3-P	Limited multiple residence	C-2-BE	Neighborhood commercial	R-3-P to C-2-BE	0.1881
4 Gateway Planning Area	WEST WHITTIER - LOS NIETOS	8173002026	R-3-P	Limited multiple residence	C-2-BE	Neighborhood commercial	R-3-P to C-2-BE	0.0073
4 Gateway Planning Area	WEST WHITTIER - LOS NIETOS	8173002027	R-3-P	Limited multiple residence	C-2-BE	Neighborhood commercial	R-3-P to C-2-BE	0.2326
4 Gateway Planning Area	WEST WHITTIER - LOS NIETOS	8173002028	R-3-P	Limited multiple residence	C-2-BE	Neighborhood commercial	R-3-P to C-2-BE	0.1387
4 Gateway Planning Area	WEST WHITTIER - LOS NIETOS	8173023004	R-1	Single-family residence	C-2-BE	Neighborhood commercial	R-1 to C-2-BE	0.0929
4 Gateway Planning Area	WEST WHITTIER - LOS NIETOS	8173023007	P-R	Parking restricted	C-M-BE	Commercial manufacturing	P-R to C-M-BE	0.3303
4 Gateway Planning Area	WEST WHITTIER - LOS NIETOS	8173023015	R-3-P	Limited multiple residence	C-2-BE	Neighborhood commercial	R-3-P to C-2-BE	0.2240
4 Gateway Planning Area	WEST WHITTIER - LOS NIETOS	8173023016	R-3-P	Limited multiple residence	C-2-BE	Neighborhood commercial	R-3-P to C-2-BE	0.1332
4 Gateway Planning Area	WEST WHITTIER - LOS NIETOS	8173023023	P-R	Parking restricted	C-M-BE	Commercial manufacturing	P-R to C-M-BE	0.6577
4 Gateway Planning Area	WEST WHITTIER - LOS NIETOS	8173024015	MPD	Manufacturing--industrial planned	MPD-IP	Manufacturing industrial planned developmen	MPD to MPD-IP	3.6039
4 Gateway Planning Area	WEST WHITTIER - LOS NIETOS	8173024016	MPD	Manufacturing--industrial planned	MPD-IP	Manufacturing industrial planned developmen	MPD to MPD-IP	3.0571
4 Gateway Planning Area	WEST WHITTIER - LOS NIETOS	8173024046	B-1	Buffer strip	R-1	Single-family residence	B-1 to R-1	0.0545
4 Gateway Planning Area	WEST WHITTIER - LOS NIETOS	8173024046	MPD	Manufacturing--industrial planned	R-1	Single-family residence	MPD to R-1	0.9087
4 Gateway Planning Area	WEST WHITTIER - LOS NIETOS	8173024047	B-1	Buffer strip	R-1	Single-family residence	B-1 to R-1	0.0545
4 Gateway Planning Area	WEST WHITTIER - LOS NIETOS	8173024047	MPD	Manufacturing--industrial planned	R-1	Single-family residence	MPD to R-1	0.9087
4 Gateway Planning Area	WEST WHITTIER - LOS NIETOS	8173024048	B-1	Buffer strip	R-1	Single-family residence	B-1 to R-1	0.0545
4 Gateway Planning Area	WEST WHITTIER - LOS NIETOS	8173024048	MPD	Manufacturing--industrial planned	R-1	Single-family residence	MPD to R-1	0.9087
4 Gateway Planning Area	WEST WHITTIER - LOS NIETOS	8173024049	B-1	Buffer strip	R-1	Single-family residence	B-1 to R-1	0.0545

4 Gateway Planning Area	WEST WHITTIER - LOS NIETOS	8173024049	MPD	Manufacturing--industrial planned	R-1	Single-family residence	MPD to R-1	0.9087
4 Gateway Planning Area	WEST WHITTIER - LOS NIETOS	8173024050	B-1	Buffer strip	R-1	Single-family residence	B-1 to R-1	0.0545
4 Gateway Planning Area	WEST WHITTIER - LOS NIETOS	8173024050	MPD	Manufacturing--industrial planned	R-1	Single-family residence	MPD to R-1	0.9087
4 Gateway Planning Area	WEST WHITTIER - LOS NIETOS	8173024051	B-1	Buffer strip	R-1	Single-family residence	B-1 to R-1	0.0545
4 Gateway Planning Area	WEST WHITTIER - LOS NIETOS	8173024051	MPD	Manufacturing--industrial planned	R-1	Single-family residence	MPD to R-1	0.9087
4 Gateway Planning Area	WEST WHITTIER - LOS NIETOS	8173024052	B-1	Buffer strip	R-1	Single-family residence	B-1 to R-1	0.0545
4 Gateway Planning Area	WEST WHITTIER - LOS NIETOS	8173024052	MPD	Manufacturing--industrial planned	R-1	Single-family residence	MPD to R-1	0.9087
4 Gateway Planning Area	WEST WHITTIER - LOS NIETOS	8173024053	B-1	Buffer strip	R-1	Single-family residence	B-1 to R-1	0.0545
4 Gateway Planning Area	WEST WHITTIER - LOS NIETOS	8173024053	MPD	Manufacturing--industrial planned	R-1	Single-family residence	MPD to R-1	0.9087
4 Gateway Planning Area	WEST WHITTIER - LOS NIETOS	8173024054	B-1	Buffer strip	R-1	Single-family residence	B-1 to R-1	0.0545
4 Gateway Planning Area	WEST WHITTIER - LOS NIETOS	8173024054	MPD	Manufacturing--industrial planned	R-1	Single-family residence	MPD to R-1	0.9087
4 Gateway Planning Area	WEST WHITTIER - LOS NIETOS	8173024077	B-1	Buffer strip	R-1	Single-family residence	B-1 to R-1	0.0545
4 Gateway Planning Area	WEST WHITTIER - LOS NIETOS	8173024077	MPD	Manufacturing--industrial planned	R-1	Single-family residence	MPD to R-1	0.9087
4 Gateway Planning Area	WEST WHITTIER - LOS NIETOS	8173024078	B-1	Buffer strip	R-1	Single-family residence	B-1 to R-1	0.0545
4 Gateway Planning Area	WEST WHITTIER - LOS NIETOS	8173024078	MPD	Manufacturing--industrial planned	R-1	Single-family residence	MPD to R-1	0.9087
4 Gateway Planning Area	WEST WHITTIER - LOS NIETOS	8173024079	B-1	Buffer strip	R-1	Single-family residence	B-1 to R-1	0.0545
4 Gateway Planning Area	WEST WHITTIER - LOS NIETOS	8173024079	MPD	Manufacturing--industrial planned	R-1	Single-family residence	MPD to R-1	0.9087
4 Gateway Planning Area	WEST WHITTIER - LOS NIETOS	8173024080	B-1	Buffer strip	R-1	Single-family residence	B-1 to R-1	0.0545
4 Gateway Planning Area	WEST WHITTIER - LOS NIETOS	8173024080	MPD	Manufacturing--industrial planned	R-1	Single-family residence	MPD to R-1	0.9087
4 Gateway Planning Area	WEST WHITTIER - LOS NIETOS	8173024081	B-1	Buffer strip	R-1	Single-family residence	B-1 to R-1	0.0545
4 Gateway Planning Area	WEST WHITTIER - LOS NIETOS	8173024081	MPD	Manufacturing--industrial planned	R-1	Single-family residence	MPD to R-1	0.9087
4 Gateway Planning Area	WEST WHITTIER - LOS NIETOS	8173024082	B-1	Buffer strip	R-1	Single-family residence	B-1 to R-1	0.0545
4 Gateway Planning Area	WEST WHITTIER - LOS NIETOS	8173024082	MPD	Manufacturing--industrial planned	R-1	Single-family residence	MPD to R-1	0.9087
4 Gateway Planning Area	WEST WHITTIER - LOS NIETOS	8173024083	B-1	Buffer strip	R-1	Single-family residence	B-1 to R-1	0.0545
4 Gateway Planning Area	WEST WHITTIER - LOS NIETOS	8173024083	MPD	Manufacturing--industrial planned	R-1	Single-family residence	MPD to R-1	0.9087
4 Gateway Planning Area	WEST WHITTIER - LOS NIETOS	8173024084	B-1	Buffer strip	R-1	Single-family residence	B-1 to R-1	0.0545
4 Gateway Planning Area	WEST WHITTIER - LOS NIETOS	8173024084	MPD	Manufacturing--industrial planned	R-1	Single-family residence	MPD to R-1	0.9087
4 Gateway Planning Area	WEST WHITTIER - LOS NIETOS	8173024085	B-1	Buffer strip	R-1	Single-family residence	B-1 to R-1	0.0545
4 Gateway Planning Area	WEST WHITTIER - LOS NIETOS	8173024085	MPD	Manufacturing--industrial planned	R-1	Single-family residence	MPD to R-1	0.9087
4 Gateway Planning Area	WEST WHITTIER - LOS NIETOS	8173024086	B-1	Buffer strip	R-1	Single-family residence	B-1 to R-1	0.0545
4 Gateway Planning Area	WEST WHITTIER - LOS NIETOS	8173024086	MPD	Manufacturing--industrial planned	R-1	Single-family residence	MPD to R-1	0.9087
4 Gateway Planning Area	WEST WHITTIER - LOS NIETOS	8173024087	B-1	Buffer strip	R-1	Single-family residence	B-1 to R-1	0.0545
4 Gateway Planning Area	WEST WHITTIER - LOS NIETOS	8173024087	MPD	Manufacturing--industrial planned	R-1	Single-family residence	MPD to R-1	0.9087
4 Gateway Planning Area	WEST WHITTIER - LOS NIETOS	8173037019	M-1-BE	Light manufacturing	M-1-BE-IP	Light manufacturing	M-1-BE to M-1-BE-IP	0.3155
4 Gateway Planning Area	WEST WHITTIER - LOS NIETOS	8173037019	R-A	Residential agricultural	M-1-BE-IP	Light manufacturing	R-A to M-1-BE-IP	0.0528
4 Gateway Planning Area	WEST WHITTIER - LOS NIETOS	8173037020	R-A	Residential agricultural	M-1-BE-IP	Light manufacturing	R-A to M-1-BE-IP	0.6007
4 Gateway Planning Area	WEST WHITTIER - LOS NIETOS	8173037021	M-1-BE	Light manufacturing	M-1-BE-IP	Light manufacturing	M-1-BE to M-1-BE-IP	0.1540
4 Gateway Planning Area	WEST WHITTIER - LOS NIETOS	8173037021	R-A	Residential agricultural	M-1-BE-IP	Light manufacturing	R-A to M-1-BE-IP	0.2157
4 Gateway Planning Area	WEST WHITTIER - LOS NIETOS	8173037033	B-1	Buffer strip	R-A	Residential agriculture	B-1 to R-A	0.0554
4 Gateway Planning Area	WEST WHITTIER - LOS NIETOS	8173037033	M-1-BE	Light manufacturing	R-A	Residential agriculture	M-1-BE to R-A	0.2028
4 Gateway Planning Area	WEST WHITTIER - LOS NIETOS	8173037034	B-1	Buffer strip	M-1-BE-IP	Light manufacturing	B-1 to M-1-BE-IP	0.0564
4 Gateway Planning Area	WEST WHITTIER - LOS NIETOS	8173037034	M-1-BE	Light manufacturing	M-1-BE-IP	Light manufacturing	M-1-BE to M-1-BE-IP	0.2053
4 Gateway Planning Area	WEST WHITTIER - LOS NIETOS	8173037037	M-1-BE	Light manufacturing	M-1-BE-IP	Light manufacturing	M-1-BE to M-1-BE-IP	0.9902
4 Gateway Planning Area	WEST WHITTIER - LOS NIETOS	8173037038	M-1-BE	Light manufacturing	M-1-BE-IP	Light manufacturing	M-1-BE to M-1-BE-IP	0.9621
4 Gateway Planning Area	WEST WHITTIER - LOS NIETOS	8173038002	M-1-BE	Light manufacturing	M-1-BE-IP	Light manufacturing	M-1-BE to M-1-BE-IP	0.2466
4 Gateway Planning Area	WEST WHITTIER - LOS NIETOS	8173038003	M-1-BE	Light manufacturing	M-1-BE-IP	Light manufacturing	M-1-BE to M-1-BE-IP	0.2395
4 Gateway Planning Area	WEST WHITTIER - LOS NIETOS	8173038007	B-1	Buffer strip	M-1-BE-IP	Light manufacturing	B-1 to M-1-BE-IP	0.0881
4 Gateway Planning Area	WEST WHITTIER - LOS NIETOS	8173038007	M-1-BE	Light manufacturing	M-1-BE-IP	Light manufacturing	M-1-BE to M-1-BE-IP	0.2523
4 Gateway Planning Area	WEST WHITTIER - LOS NIETOS	8173038008	B-1	Buffer strip	M-1-BE-IP	Light manufacturing	B-1 to M-1-BE-IP	0.0858
4 Gateway Planning Area	WEST WHITTIER - LOS NIETOS	8173038008	M-1-BE	Light manufacturing	M-1-BE-IP	Light manufacturing	M-1-BE to M-1-BE-IP	0.1643
4 Gateway Planning Area	WEST WHITTIER - LOS NIETOS	8173038009	M-1-BE	Light manufacturing	M-1-BE-IP	Light manufacturing	M-1-BE to M-1-BE-IP	0.1730
4 Gateway Planning Area	WEST WHITTIER - LOS NIETOS	8173038012	M-1-BE	Light manufacturing	M-1-BE-IP	Light manufacturing	M-1-BE to M-1-BE-IP	0.3484
4 Gateway Planning Area	WEST WHITTIER - LOS NIETOS	8173038013	B-1	Buffer strip	M-1-BE-IP	Light manufacturing	B-1 to M-1-BE-IP	0.0868
4 Gateway Planning Area	WEST WHITTIER - LOS NIETOS	8173038013	M-1-BE	Light manufacturing	M-1-BE-IP	Light manufacturing	M-1-BE to M-1-BE-IP	0.2486
4 Gateway Planning Area	WEST WHITTIER - LOS NIETOS	8173038015	M-1-BE	Light manufacturing	M-1-BE-IP	Light manufacturing	M-1-BE to M-1-BE-IP	0.1586
4 Gateway Planning Area	WEST WHITTIER - LOS NIETOS	8173038016	M-1-BE	Light manufacturing	M-1-BE-IP	Light manufacturing	M-1-BE to M-1-BE-IP	0.1437
4 Gateway Planning Area	WEST WHITTIER - LOS NIETOS	8173038017	M-1-BE	Light manufacturing	M-1-BE-IP	Light manufacturing	M-1-BE to M-1-BE-IP	0.1867
4 Gateway Planning Area	WEST WHITTIER - LOS NIETOS	8173038024	B-1	Buffer strip	M-1-BE-IP	Light manufacturing	B-1 to M-1-BE-IP	0.0494
4 Gateway Planning Area	WEST WHITTIER - LOS NIETOS	8173038024	M-1-BE	Light manufacturing	M-1-BE-IP	Light manufacturing	M-1-BE to M-1-BE-IP	0.1968
4 Gateway Planning Area	WEST WHITTIER - LOS NIETOS	8173038025	B-1	Buffer strip	M-1-BE-IP	Light manufacturing	B-1 to M-1-BE-IP	0.0493
4 Gateway Planning Area	WEST WHITTIER - LOS NIETOS	8173038025	M-1-BE	Light manufacturing	M-1-BE-IP	Light manufacturing	M-1-BE to M-1-BE-IP	0.1963
4 Gateway Planning Area	WEST WHITTIER - LOS NIETOS	8173038026	B-1	Buffer strip	M-1-BE-IP	Light manufacturing	B-1 to M-1-BE-IP	0.0562
4 Gateway Planning Area	WEST WHITTIER - LOS NIETOS	8173038026	M-1-BE	Light manufacturing	M-1-BE-IP	Light manufacturing	M-1-BE to M-1-BE-IP	0.2058
4 Gateway Planning Area	WEST WHITTIER - LOS NIETOS	8173038027	B-1	Buffer strip	M-1-BE-IP	Light manufacturing	B-1 to M-1-BE-IP	0.0547
4 Gateway Planning Area	WEST WHITTIER - LOS NIETOS	8173038027	M-1-BE	Light manufacturing	M-1-BE-IP	Light manufacturing	M-1-BE to M-1-BE-IP	0.1999
4 Gateway Planning Area	WEST WHITTIER - LOS NIETOS	8173038029	R-A	Residential agricultural	C-3-BE	Unlimited commercial	R-A to C-3-BE	0.2090
4 Gateway Planning Area	WEST WHITTIER - LOS NIETOS	8173038030	M-1-BE	Light manufacturing	C-3-BE	Unlimited commercial	M-1-BE to C-3-BE	0.0089
4 Gateway Planning Area	WEST WHITTIER - LOS NIETOS	8173038030	R-A	Residential agricultural	C-3-BE	Unlimited commercial	R-A to C-3-BE	0.1459

4 Gateway Planning Area	WEST WHITTIER - LOS NIETOS	8173038031	M-1-BE	Light manufacturing	C-3-BE	Unlimited commercial	M-1-BE to C-3-BE	0.0114
4 Gateway Planning Area	WEST WHITTIER - LOS NIETOS	8173038032	B-1	Buffer strip	M-1-BE-IP	Light manufacturing	B-1 to M-1-BE-IP	0.0951
4 Gateway Planning Area	WEST WHITTIER - LOS NIETOS	8173038032	M-1-BE	Light manufacturing	M-1-BE-IP	Light manufacturing	M-1-BE to M-1-BE-IP	0.2018
4 Gateway Planning Area	WEST WHITTIER - LOS NIETOS	8173038045	M-1-BE	Light manufacturing	M-1-BE-IP	Light manufacturing	M-1-BE to M-1-BE-IP	0.2463
4 Gateway Planning Area	WEST WHITTIER - LOS NIETOS	8173038046	M-1-BE	Light manufacturing	M-1-BE-IP	Light manufacturing	M-1-BE to M-1-BE-IP	0.2394
4 Gateway Planning Area	WEST WHITTIER - LOS NIETOS	8173038047	M-1-BE	Light manufacturing	M-1-BE-IP	Light manufacturing	M-1-BE to M-1-BE-IP	0.3498
4 Gateway Planning Area	WEST WHITTIER - LOS NIETOS	8173038048	M-1-BE	Light manufacturing	M-1-BE-IP	Light manufacturing	M-1-BE to M-1-BE-IP	0.2580
4 Gateway Planning Area	WEST WHITTIER - LOS NIETOS	8173038049	B-1	Buffer strip	M-1-BE-IP	Light manufacturing	B-1 to M-1-BE-IP	0.0858
4 Gateway Planning Area	WEST WHITTIER - LOS NIETOS	8173038049	M-1-BE	Light manufacturing	M-1-BE-IP	Light manufacturing	M-1-BE to M-1-BE-IP	0.1221
4 Gateway Planning Area	WEST WHITTIER - LOS NIETOS	8173038050	M-1-BE	Light manufacturing	M-1-BE-IP	Light manufacturing	M-1-BE to M-1-BE-IP	0.0928
4 Gateway Planning Area	WEST WHITTIER - LOS NIETOS	8173038051	M-1-BE	Light manufacturing	M-1-BE-IP	Light manufacturing	M-1-BE to M-1-BE-IP	0.1424
4 Gateway Planning Area	WEST WHITTIER - LOS NIETOS	8173038054	B-1	Buffer strip	M-1-BE-IP	Light manufacturing	B-1 to M-1-BE-IP	0.0650
4 Gateway Planning Area	WEST WHITTIER - LOS NIETOS	8173038054	M-1-BE	Light manufacturing	M-1-BE-IP	Light manufacturing	M-1-BE to M-1-BE-IP	0.1341
4 Gateway Planning Area	WEST WHITTIER - LOS NIETOS	8173038055	B-1	Buffer strip	M-1-BE-IP	Light manufacturing	B-1 to M-1-BE-IP	0.1497
4 Gateway Planning Area	WEST WHITTIER - LOS NIETOS	8173038055	M-1-BE	Light manufacturing	M-1-BE-IP	Light manufacturing	M-1-BE to M-1-BE-IP	0.0754
4 Gateway Planning Area	WEST WHITTIER - LOS NIETOS	8173038056	B-1	Buffer strip	M-1-BE-IP	Light manufacturing	B-1 to M-1-BE-IP	0.0861
4 Gateway Planning Area	WEST WHITTIER - LOS NIETOS	8173038056	M-1-BE	Light manufacturing	M-1-BE-IP	Light manufacturing	M-1-BE to M-1-BE-IP	0.3180
4 Gateway Planning Area	WEST WHITTIER - LOS NIETOS	8173038057	M-1-BE	Light manufacturing	C-3-BE	Unlimited commercial	M-1-BE to C-3-BE	0.0395
4 Gateway Planning Area	WEST WHITTIER - LOS NIETOS	8173038059	B-1	Buffer strip	M-1-BE-IP	Light manufacturing	B-1 to M-1-BE-IP	0.0759
4 Gateway Planning Area	WEST WHITTIER - LOS NIETOS	8173038059	M-1-BE	Light manufacturing	M-1-BE-IP	Light manufacturing	M-1-BE to M-1-BE-IP	0.1488
4 Gateway Planning Area	WEST WHITTIER - LOS NIETOS	8174015026	C-3-BE	Unlimited commercial	R-2	Two-family residence	C-3-BE to R-2	0.1050
4 Gateway Planning Area	WEST WHITTIER - LOS NIETOS	8176012001	CPD	Commercial planned development	R-1	Single-family residence	CPD to R-1	0.1478
4 Gateway Planning Area	WEST WHITTIER - LOS NIETOS	8176016026	C-2-BE	Neighborhood business	R-1	Single-family residence	C-2-BE to R-1	0.1556
4 Gateway Planning Area	WEST WHITTIER - LOS NIETOS	8177018027	CPD	Commercial planned development	C-3	Unlimited commercial	CPD to C-3	0.2475
4 Gateway Planning Area	WEST WHITTIER - LOS NIETOS	8177018031	CPD	Commercial planned development	C-3	Unlimited commercial	CPD to C-3	0.8182
4 Gateway Planning Area	WEST WHITTIER - LOS NIETOS	8178001009	R-3-P	Limited multiple residence	C-1	Restricted business	R-3-P to C-1	0.3676
4 Gateway Planning Area	WEST WHITTIER - LOS NIETOS	8178001037	C-1	Restricted business	R-3-P	Limited multiple residence	C-1 to R-3-P	0.1414
4 Gateway Planning Area	WEST WHITTIER - LOS NIETOS	8178001040	C-1	Restricted business	R-3-P	Limited multiple residence	C-1 to R-3-P	0.0007
4 Gateway Planning Area	WEST WHITTIER - LOS NIETOS	8178001043	C-1	Restricted business	R-3-P	Limited multiple residence	C-1 to R-3-P	0.2155
4 Gateway Planning Area	WEST WHITTIER - LOS NIETOS	8178001044	C-1	Restricted business	R-3-P	Limited multiple residence	C-1 to R-3-P	0.3237
4 Gateway Planning Area	WEST WHITTIER - LOS NIETOS	8178001052	C-1	Restricted business	R-3-P	Limited multiple residence	C-1 to R-3-P	0.1971
4 Gateway Planning Area	WEST WHITTIER - LOS NIETOS	8178001053	C-1	Restricted business	R-3-P	Limited multiple residence	C-1 to R-3-P	0.3253
4 Gateway Planning Area	WEST WHITTIER - LOS NIETOS	8178001058	C-1	Restricted business	R-3-P	Limited multiple residence	C-1 to R-3-P	0.1435
4 Gateway Planning Area	WEST WHITTIER - LOS NIETOS	8178005001	R-A	Residential agricultural	R-4	Unlimited residence	R-A to R-4	0.6499
4 Gateway Planning Area	WEST WHITTIER - LOS NIETOS	8178005021	R-A	Residential agricultural	R-4	Unlimited residence	R-A to R-4	0.1234
4 Gateway Planning Area	WEST WHITTIER - LOS NIETOS	8178005022	C-1	Restricted business	R-4	Unlimited residence	C-1 to R-4	0.2632
4 Gateway Planning Area	WEST WHITTIER - LOS NIETOS	8178005028	C-1	Restricted business	R-4	Unlimited residence	C-1 to R-4	0.1517
4 Gateway Planning Area	WEST WHITTIER - LOS NIETOS	8178033001	M-1-BE	Light manufacturing	C-M	Commercial manufacturing	M-1-BE to C-M	0.0876
4 Gateway Planning Area	WEST WHITTIER - LOS NIETOS	8178033006	M-1-BE	Light manufacturing	C-M	Commercial manufacturing	M-1-BE to C-M	0.0533
4 Gateway Planning Area	WEST WHITTIER - LOS NIETOS	8178033007	M-1-BE	Light manufacturing	C-M	Commercial manufacturing	M-1-BE to C-M	0.1064
4 Gateway Planning Area	WEST WHITTIER - LOS NIETOS	8178033008	M-1-BE	Light manufacturing	C-M	Commercial manufacturing	M-1-BE to C-M	0.0846
4 Gateway Planning Area	WEST WHITTIER - LOS NIETOS	8178033031	M-1-BE	Light manufacturing	C-M	Commercial manufacturing	M-1-BE to C-M	0.1179
4 Gateway Planning Area	WEST WHITTIER - LOS NIETOS	8178033061	M-1-BE	Light manufacturing	C-M	Commercial manufacturing	M-1-BE to C-M	0.0536
4 Gateway Planning Area	WEST WHITTIER - LOS NIETOS	8178033062	M-1-BE	Light manufacturing	C-M	Commercial manufacturing	M-1-BE to C-M	0.0511
4 Gateway Planning Area	WEST WHITTIER - LOS NIETOS	8178039001	M-1-BE	Light manufacturing	C-M	Commercial manufacturing	M-1-BE to C-M	0.0860
4 Gateway Planning Area	WEST WHITTIER - LOS NIETOS	8178039002	M-1-BE	Light manufacturing	C-M	Commercial manufacturing	M-1-BE to C-M	0.0724
4 Gateway Planning Area	WEST WHITTIER - LOS NIETOS	8178039003	M-1-BE	Light manufacturing	C-M	Commercial manufacturing	M-1-BE to C-M	0.0674
4 Gateway Planning Area	WEST WHITTIER - LOS NIETOS	8178039004	M-1-BE	Light manufacturing	C-M	Commercial manufacturing	M-1-BE to C-M	0.1362
4 Gateway Planning Area	WEST WHITTIER - LOS NIETOS	8178039033	M-1-BE	Light manufacturing	C-M	Commercial manufacturing	M-1-BE to C-M	0.4715
4 Gateway Planning Area	WEST WHITTIER - LOS NIETOS	8178039055	M-1-BE	Light manufacturing	C-M	Commercial manufacturing	M-1-BE to C-M	0.1164
4 Gateway Planning Area	WEST WHITTIER - LOS NIETOS	8178039056	M-1-BE	Light manufacturing	C-M	Commercial manufacturing	M-1-BE to C-M	0.0166
4 Gateway Planning Area	WEST WHITTIER - LOS NIETOS	8178039057	M-1-BE	Light manufacturing	C-M	Commercial manufacturing	M-1-BE to C-M	0.1311
4 Gateway Planning Area	WEST WHITTIER - LOS NIETOS	8178039058	M-1-BE	Light manufacturing	C-M	Commercial manufacturing	M-1-BE to C-M	0.2095
4 Gateway Planning Area	WEST WHITTIER - LOS NIETOS	8178039059	M-1-BE	Light manufacturing	C-M	Commercial manufacturing	M-1-BE to C-M	0.3420
4 South Bay Planning Area	LA RAMBLA	7451012004	C-2	Neighborhood business	R-2	Two-family residence	C-2 to R-2	0.1719
4 South Bay Planning Area	LA RAMBLA	7451012005	C-2	Neighborhood business	R-2	Two-family residence	C-2 to R-2	0.1146
4 South Bay Planning Area	LA RAMBLA	7451013002	C-2	Neighborhood business	R-2	Two-family residence	C-2 to R-2	0.1140
4 South Bay Planning Area	LA RAMBLA	7451013030	C-2	Neighborhood business	R-2	Two-family residence	C-2 to R-2	0.1140
4 South Bay Planning Area	LA RAMBLA	7451013031	C-2	Neighborhood business	R-2	Two-family residence	C-2 to R-2	0.1140
4 South Bay Planning Area	LA RAMBLA	7452014021	C-2	Neighborhood business	R-2	Two-family residence	C-2 to R-2	0.1032
4 South Bay Planning Area	LA RAMBLA	7452014022	C-2	Neighborhood business	R-2	Two-family residence	C-2 to R-2	0.1032
4 South Bay Planning Area	LA RAMBLA	7452014023	C-2	Neighborhood business	R-2	Two-family residence	C-2 to R-2	0.1033
4 South Bay Planning Area	LA RAMBLA	7452014024	C-2	Neighborhood business	R-2	Two-family residence	C-2 to R-2	0.1033
4 South Bay Planning Area	LA RAMBLA	7452014025	C-2	Neighborhood business	R-2	Two-family residence	C-2 to R-2	0.1032
4 South Bay Planning Area	LA RAMBLA	7452014026	C-2	Neighborhood business	R-2	Two-family residence	C-2 to R-2	0.1032
4 South Bay Planning Area	LA RAMBLA	7452022006	C-2	Neighborhood business	R-2	Two-family residence	C-2 to R-2	0.1030
4 South Bay Planning Area	LA RAMBLA	7452022007	C-2	Neighborhood business	R-2	Two-family residence	C-2 to R-2	0.1031
4 South Bay Planning Area	LA RAMBLA	7452022008	C-2	Neighborhood business	R-2	Two-family residence	C-2 to R-2	0.1031

4 South Bay Planning Area	LA RAMBLA	7452030010	R-1	Single-family residence	C-1	Restricted business	R-1 to C-1	0.1664
4 South Bay Planning Area	LA RAMBLA	7452030015	R-1-P	Single-family residence	C-1	Restricted business	R-1-P to C-1	0.8750
4 South Bay Planning Area	LA RAMBLA	7452030018	R-1	Single-family residence	C-1	Restricted business	R-1 to C-1	0.2842
4 South Bay Planning Area	LA RAMBLA	7452030020	R-1	Single-family residence	C-1	Restricted business	R-1 to C-1	0.0050
4 South Bay Planning Area	LA RAMBLA	7452030021	R-1	Single-family residence	C-1	Restricted business	R-1 to C-1	3.2407
4 South Bay Planning Area	LA RAMBLA	7452030021	R-1-P	Single-family residence	C-1	Restricted business	R-1-P to C-1	0.5050
4 South Bay Planning Area	LA RAMBLA	7452032001	R-1	Single-family residence	C-1	Restricted business	R-1 to C-1	0.6972
4 South Bay Planning Area	LA RAMBLA	7452033012	R-1-P	Single-family residence	C-1	Restricted business	R-1-P to C-1	0.2909
4 South Bay Planning Area	LA RAMBLA	7452033012	R-3	Limited multiple residence	C-1	Restricted business	R-3 to C-1	0.5840
4 South Bay Planning Area	LA RAMBLA	7452033014	R-1-P	Single-family residence	C-1	Restricted business	R-1-P to C-1	0.2736
4 South Bay Planning Area	LA RAMBLA	7452033029	R-1	Single-family residence	C-1	Restricted business	R-1 to C-1	0.0006
4 South Bay Planning Area	LA RAMBLA	7452033029	R-1-P	Single-family residence	C-1	Restricted business	R-1-P to C-1	1.6343
4 South Bay Planning Area	LA RAMBLA	7452033031	R-1-P	Single-family residence	C-1	Restricted business	R-1-P to C-1	1.5015
4 South Bay Planning Area	LA RAMBLA	7452036001	C-2	Neighborhood business	R-1	Single-family residence	C-2 to R-1	0.0339
4 South Bay Planning Area	LA RAMBLA	7452036029	C-2	Neighborhood business	R-3	Limited multiple residence	C-2 to R-3	0.1477
4 South Bay Planning Area	LA RAMBLA	7452036032	R-1	Single-family residence	C-2	Neighborhood commercial	R-1 to C-2	0.0694
4 South Bay Planning Area	LA RAMBLA	7452036051	C-2	Neighborhood business	R-1	Single-family residence	C-2 to R-1	0.0077
4 South Bay Planning Area	LA RAMBLA	7452036061	C-2	Neighborhood business	R-3	Limited multiple residence	C-2 to R-3	0.1722
4 South Bay Planning Area	LA RAMBLA	7452037020	R-3	Limited multiple residence	C-2	Neighborhood commercial	R-3 to C-2	0.0787
4 South Bay Planning Area	WEST CARSON	7351030001	M-2	Heavy manufacturing	M-2-IP	Heavy manufacturing	M-2 to M-2-IP	0.7813
4 South Bay Planning Area	WEST CARSON	7351030002	M-2	Heavy manufacturing	M-2-IP	Heavy manufacturing	M-2 to M-2-IP	0.7813
4 South Bay Planning Area	WEST CARSON	7351030003	M-2	Heavy manufacturing	M-2-IP	Heavy manufacturing	M-2 to M-2-IP	3.0502
4 South Bay Planning Area	WEST CARSON	7351030004	M-2	Heavy manufacturing	M-2-IP	Heavy manufacturing	M-2 to M-2-IP	0.5133
4 South Bay Planning Area	WEST CARSON	7351030005	M-2	Heavy manufacturing	M-2-IP	Heavy manufacturing	M-2 to M-2-IP	5.1323
4 South Bay Planning Area	WEST CARSON	7351030007	M-2	Heavy manufacturing	M-2-IP	Heavy manufacturing	M-2 to M-2-IP	1.4049
4 South Bay Planning Area	WEST CARSON	7351030008	M-2	Heavy manufacturing	M-2-IP	Heavy manufacturing	M-2 to M-2-IP	1.4292
4 South Bay Planning Area	WEST CARSON	7351030009	M-2	Heavy manufacturing	M-2-IP	Heavy manufacturing	M-2 to M-2-IP	1.8760
4 South Bay Planning Area	WEST CARSON	7351030012	M-2	Heavy manufacturing	M-2-IP	Heavy manufacturing	M-2 to M-2-IP	5.1261
4 South Bay Planning Area	WEST CARSON	7351032001	M-2	Heavy manufacturing	M-2-IP	Heavy manufacturing	M-2 to M-2-IP	2.2861
4 South Bay Planning Area	WEST CARSON	7351032003	M-2	Heavy manufacturing	M-2-IP	Heavy manufacturing	M-2 to M-2-IP	5.2934
4 South Bay Planning Area	WEST CARSON	7351032010	M-2	Heavy manufacturing	M-2-IP	Heavy manufacturing	M-2 to M-2-IP	2.5040
4 South Bay Planning Area	WEST CARSON	7351032011	M-2	Heavy manufacturing	M-2-IP	Heavy manufacturing	M-2 to M-2-IP	0.8991
4 South Bay Planning Area	WEST CARSON	7351032012	M-2	Heavy manufacturing	M-2-IP	Heavy manufacturing	M-2 to M-2-IP	0.7564
4 South Bay Planning Area	WEST CARSON	7351032013	M-2	Heavy manufacturing	M-2-IP	Heavy manufacturing	M-2 to M-2-IP	1.1914
4 South Bay Planning Area	WEST CARSON	7351032018	M-2	Heavy manufacturing	M-2-IP	Heavy manufacturing	M-2 to M-2-IP	1.3864
4 South Bay Planning Area	WEST CARSON	7351032019	M-2	Heavy manufacturing	M-2-IP	Heavy manufacturing	M-2 to M-2-IP	0.9912
4 South Bay Planning Area	WEST CARSON	7351032022	M-2	Heavy manufacturing	M-2-IP	Heavy manufacturing	M-2 to M-2-IP	0.2054
4 South Bay Planning Area	WEST CARSON	7351032023	M-2	Heavy manufacturing	M-2-IP	Heavy manufacturing	M-2 to M-2-IP	1.6712
4 South Bay Planning Area	WEST CARSON	7351032024	M-2	Heavy manufacturing	M-2-IP	Heavy manufacturing	M-2 to M-2-IP	1.1315
4 South Bay Planning Area	WEST CARSON	7351032025	M-2	Heavy manufacturing	M-2-IP	Heavy manufacturing	M-2 to M-2-IP	0.2508
4 South Bay Planning Area	WEST CARSON	7351032026	M-2	Heavy manufacturing	M-2-IP	Heavy manufacturing	M-2 to M-2-IP	0.9159
4 South Bay Planning Area	WEST CARSON	7351032031	M-2	Heavy manufacturing	M-2-IP	Heavy manufacturing	M-2 to M-2-IP	2.3387
4 South Bay Planning Area	WEST CARSON	7351032034	M-2	Heavy manufacturing	M-2-IP	Heavy manufacturing	M-2 to M-2-IP	2.4958
4 South Bay Planning Area	WEST CARSON	7351032035	M-2	Heavy manufacturing	M-2-IP	Heavy manufacturing	M-2 to M-2-IP	2.9108
4 South Bay Planning Area	WEST CARSON	7351032040	M-2	Heavy manufacturing	M-2-IP	Heavy manufacturing	M-2 to M-2-IP	4.7539
4 South Bay Planning Area	WEST CARSON	7351032041	M-2	Heavy manufacturing	M-2-IP	Heavy manufacturing	M-2 to M-2-IP	0.2766
4 South Bay Planning Area	WEST CARSON	7351032045	M-2	Heavy manufacturing	M-2-IP	Heavy manufacturing	M-2 to M-2-IP	1.1029
4 South Bay Planning Area	WEST CARSON	7351032048	M-2	Heavy manufacturing	M-2-IP	Heavy manufacturing	M-2 to M-2-IP	2.9254
4 South Bay Planning Area	WEST CARSON	7351032049	M-2	Heavy manufacturing	M-2-IP	Heavy manufacturing	M-2 to M-2-IP	2.9254
4 South Bay Planning Area	WEST CARSON	7351032050	M-2	Heavy manufacturing	M-2-IP	Heavy manufacturing	M-2 to M-2-IP	2.9254
4 South Bay Planning Area	WEST CARSON	7351032051	M-2	Heavy manufacturing	M-2-IP	Heavy manufacturing	M-2 to M-2-IP	2.9254
4 South Bay Planning Area	WEST CARSON	7351032052	M-2	Heavy manufacturing	M-2-IP	Heavy manufacturing	M-2 to M-2-IP	2.9254
4 South Bay Planning Area	WEST CARSON	7351032053	M-2	Heavy manufacturing	M-2-IP	Heavy manufacturing	M-2 to M-2-IP	2.9254
4 South Bay Planning Area	WEST CARSON	7351032054	M-2	Heavy manufacturing	M-2-IP	Heavy manufacturing	M-2 to M-2-IP	2.9254
4 South Bay Planning Area	WEST CARSON	7351032055	M-2	Heavy manufacturing	M-2-IP	Heavy manufacturing	M-2 to M-2-IP	2.9254
4 South Bay Planning Area	WEST CARSON	7351032056	M-2	Heavy manufacturing	M-2-IP	Heavy manufacturing	M-2 to M-2-IP	2.9254
4 South Bay Planning Area	WEST CARSON	7351032057	M-2	Heavy manufacturing	M-2-IP	Heavy manufacturing	M-2 to M-2-IP	2.9254
4 South Bay Planning Area	WEST CARSON	7351032058	M-2	Heavy manufacturing	M-2-IP	Heavy manufacturing	M-2 to M-2-IP	2.9254
4 South Bay Planning Area	WEST CARSON	7351032059	M-2	Heavy manufacturing	M-2-IP	Heavy manufacturing	M-2 to M-2-IP	2.9254
4 South Bay Planning Area	WEST CARSON	7351032060	M-2	Heavy manufacturing	M-2-IP	Heavy manufacturing	M-2 to M-2-IP	2.9254
4 South Bay Planning Area	WEST CARSON	7351032061	M-2	Heavy manufacturing	M-2-IP	Heavy manufacturing	M-2 to M-2-IP	2.9254
4 South Bay Planning Area	WEST CARSON	7351032062	M-2	Heavy manufacturing	M-2-IP	Heavy manufacturing	M-2 to M-2-IP	2.9254
4 South Bay Planning Area	WEST CARSON	7351032063	M-2	Heavy manufacturing	M-2-IP	Heavy manufacturing	M-2 to M-2-IP	2.9254
4 South Bay Planning Area	WEST CARSON	7351032064	M-2	Heavy manufacturing	M-2-IP	Heavy manufacturing	M-2 to M-2-IP	2.9254
4 South Bay Planning Area	WEST CARSON	7351032065	M-2	Heavy manufacturing	M-2-IP	Heavy manufacturing	M-2 to M-2-IP	2.9254
4 South Bay Planning Area	WEST CARSON	7351032066	M-2	Heavy manufacturing	M-2-IP	Heavy manufacturing	M-2 to M-2-IP	2.9254
4 South Bay Planning Area	WEST CARSON	7351032067	M-2	Heavy manufacturing	M-2-IP	Heavy manufacturing	M-2 to M-2-IP	2.9254
4 South Bay Planning Area	WEST CARSON	7351032068	M-2	Heavy manufacturing	M-2-IP	Heavy manufacturing	M-2 to M-2-IP	5.5827

4 South Bay Planning Area	WEST CARSON	7351033002	M-2	Heavy manufacturing	M-2-IP	Heavy manufacturing	M-2 to M-2-IP	0.5782
4 South Bay Planning Area	WEST CARSON	7351033003	M-2	Heavy manufacturing	M-2-IP	Heavy manufacturing	M-2 to M-2-IP	1.1283
4 South Bay Planning Area	WEST CARSON	7351033004	M-2	Heavy manufacturing	M-2-IP	Heavy manufacturing	M-2 to M-2-IP	1.1153
4 South Bay Planning Area	WEST CARSON	7351033005	M-2	Heavy manufacturing	M-2-IP	Heavy manufacturing	M-2 to M-2-IP	0.9968
4 South Bay Planning Area	WEST CARSON	7351033006	M-2	Heavy manufacturing	M-2-IP	Heavy manufacturing	M-2 to M-2-IP	1.0537
4 South Bay Planning Area	WEST CARSON	7351033270	M-2	Heavy manufacturing	M-2-IP	Heavy manufacturing	M-2 to M-2-IP	0.3192
4 South Bay Planning Area	WEST CARSON	7351035002	M-2	Heavy manufacturing	M-2-IP	Heavy manufacturing	M-2 to M-2-IP	0.7667
4 South Bay Planning Area	WEST CARSON	7351035003	M-2	Heavy manufacturing	M-2-IP	Heavy manufacturing	M-2 to M-2-IP	1.3081
4 South Bay Planning Area	WEST CARSON	7351035007	M-2	Heavy manufacturing	M-2-IP	Heavy manufacturing	M-2 to M-2-IP	1.3811
4 South Bay Planning Area	WEST CARSON	7351035008	M-2	Heavy manufacturing	M-2-IP	Heavy manufacturing	M-2 to M-2-IP	0.2307
4 South Bay Planning Area	WEST CARSON	7351035011	M-2	Heavy manufacturing	M-2-IP	Heavy manufacturing	M-2 to M-2-IP	0.2517
4 South Bay Planning Area	WEST CARSON	7351035015	M-2	Heavy manufacturing	M-2-IP	Heavy manufacturing	M-2 to M-2-IP	2.0676
4 South Bay Planning Area	WEST CARSON	7351035017	M-2	Heavy manufacturing	M-2-IP	Heavy manufacturing	M-2 to M-2-IP	1.5811
4 South Bay Planning Area	WEST CARSON	7351035018	M-2	Heavy manufacturing	M-2-IP	Heavy manufacturing	M-2 to M-2-IP	3.1332
4 South Bay Planning Area	WEST CARSON	7351035019	M-2	Heavy manufacturing	M-2-IP	Heavy manufacturing	M-2 to M-2-IP	1.7786
4 South Bay Planning Area	WEST CARSON	7351035020	M-2	Heavy manufacturing	M-2-IP	Heavy manufacturing	M-2 to M-2-IP	0.1642
4 South Bay Planning Area	WEST CARSON	7351035021	M-2	Heavy manufacturing	M-2-IP	Heavy manufacturing	M-2 to M-2-IP	0.6958
4 South Bay Planning Area	WEST CARSON	7351035022	M-2	Heavy manufacturing	M-2-IP	Heavy manufacturing	M-2 to M-2-IP	0.1642
4 South Bay Planning Area	WEST CARSON	7351035024	M-2	Heavy manufacturing	M-2-IP	Heavy manufacturing	M-2 to M-2-IP	0.3144
4 South Bay Planning Area	WEST CARSON	7351035025	M-2	Heavy manufacturing	M-2-IP	Heavy manufacturing	M-2 to M-2-IP	0.1572
4 South Bay Planning Area	WEST CARSON	7351035026	M-2	Heavy manufacturing	M-2-IP	Heavy manufacturing	M-2 to M-2-IP	2.3522
4 South Bay Planning Area	WEST CARSON	7351035027	M-2	Heavy manufacturing	M-2-IP	Heavy manufacturing	M-2 to M-2-IP	2.3015
4 South Bay Planning Area	WEST CARSON	7351035031	M-2	Heavy manufacturing	M-2-IP	Heavy manufacturing	M-2 to M-2-IP	1.0973
4 South Bay Planning Area	WEST CARSON	7351036002	M-2	Heavy manufacturing	M-2-IP	Heavy manufacturing	M-2 to M-2-IP	0.7673
4 South Bay Planning Area	WEST CARSON	7351036003	M-2	Heavy manufacturing	M-2-IP	Heavy manufacturing	M-2 to M-2-IP	1.1297
4 South Bay Planning Area	WEST CARSON	7351036008	M-2	Heavy manufacturing	M-2-IP	Heavy manufacturing	M-2 to M-2-IP	0.3274
4 South Bay Planning Area	WEST CARSON	7351036010	M-2	Heavy manufacturing	M-2-IP	Heavy manufacturing	M-2 to M-2-IP	0.4954
4 South Bay Planning Area	WEST CARSON	7351036011	M-2	Heavy manufacturing	M-2-IP	Heavy manufacturing	M-2 to M-2-IP	1.0302
4 South Bay Planning Area	WEST CARSON	7351036012	M-2	Heavy manufacturing	M-2-IP	Heavy manufacturing	M-2 to M-2-IP	0.8623
4 South Bay Planning Area	WEST CARSON	7351036013	M-2	Heavy manufacturing	M-2-IP	Heavy manufacturing	M-2 to M-2-IP	0.9370
4 South Bay Planning Area	WEST CARSON	7351036014	M-2	Heavy manufacturing	M-2-IP	Heavy manufacturing	M-2 to M-2-IP	2.9840
4 South Bay Planning Area	WEST CARSON	7351036015	M-2	Heavy manufacturing	M-2-IP	Heavy manufacturing	M-2 to M-2-IP	0.7566
4 South Bay Planning Area	WEST CARSON	7351036017	M-2	Heavy manufacturing	M-2-IP	Heavy manufacturing	M-2 to M-2-IP	2.0253
4 South Bay Planning Area	WEST CARSON	7351036019	M-2	Heavy manufacturing	M-2-IP	Heavy manufacturing	M-2 to M-2-IP	0.9582
4 South Bay Planning Area	WEST CARSON	7351036020	M-2	Heavy manufacturing	M-2-IP	Heavy manufacturing	M-2 to M-2-IP	2.0400
5 East San Gabriel Valley Planning Area	CHARTER OAK	8401010018	C-1	Restricted business	R-3	Limited multiple residence	C-1 to R-3	1.5863
5 East San Gabriel Valley Planning Area	CHARTER OAK	8401020115	C-2	Neighborhood business	R-3	Limited multiple residence	C-2 to R-3	1.0285
5 East San Gabriel Valley Planning Area	CHARTER OAK	8401020116	C-2	Neighborhood business	R-3	Limited multiple residence	C-2 to R-3	1.0285
5 East San Gabriel Valley Planning Area	CHARTER OAK	8401020117	C-2	Neighborhood business	R-3	Limited multiple residence	C-2 to R-3	1.0285
5 East San Gabriel Valley Planning Area	CHARTER OAK	8401020118	C-2	Neighborhood business	R-3	Limited multiple residence	C-2 to R-3	1.0285
5 East San Gabriel Valley Planning Area	CHARTER OAK	8401020119	C-2	Neighborhood business	R-3	Limited multiple residence	C-2 to R-3	1.0285
5 East San Gabriel Valley Planning Area	CHARTER OAK	8401020120	C-2	Neighborhood business	R-3	Limited multiple residence	C-2 to R-3	1.0285
5 East San Gabriel Valley Planning Area	CHARTER OAK	8401020121	C-2	Neighborhood business	R-3	Limited multiple residence	C-2 to R-3	1.0285
5 East San Gabriel Valley Planning Area	CHARTER OAK	8401020122	C-2	Neighborhood business	R-3	Limited multiple residence	C-2 to R-3	1.0285
5 East San Gabriel Valley Planning Area	CHARTER OAK	8401020123	C-2	Neighborhood business	R-3	Limited multiple residence	C-2 to R-3	1.0285
5 East San Gabriel Valley Planning Area	CHARTER OAK	8401020124	C-2	Neighborhood business	R-3	Limited multiple residence	C-2 to R-3	1.0285
5 East San Gabriel Valley Planning Area	CHARTER OAK	8401020125	C-2	Neighborhood business	R-3	Limited multiple residence	C-2 to R-3	1.0285
5 East San Gabriel Valley Planning Area	CHARTER OAK	8401020126	C-2	Neighborhood business	R-3	Limited multiple residence	C-2 to R-3	1.0285
5 East San Gabriel Valley Planning Area	CHARTER OAK	8401020127	C-2	Neighborhood business	R-3	Limited multiple residence	C-2 to R-3	1.0285
5 East San Gabriel Valley Planning Area	CHARTER OAK	8401020128	C-2	Neighborhood business	R-3	Limited multiple residence	C-2 to R-3	1.0285
5 East San Gabriel Valley Planning Area	CHARTER OAK	8401020129	C-2	Neighborhood business	R-3	Limited multiple residence	C-2 to R-3	1.0285
5 East San Gabriel Valley Planning Area	CHARTER OAK	8401020130	C-2	Neighborhood business	R-3	Limited multiple residence	C-2 to R-3	1.0285
5 East San Gabriel Valley Planning Area	CHARTER OAK	8401020131	C-2	Neighborhood business	R-3	Limited multiple residence	C-2 to R-3	1.0285
5 East San Gabriel Valley Planning Area	CHARTER OAK	8401020132	C-2	Neighborhood business	R-3	Limited multiple residence	C-2 to R-3	1.0285
5 East San Gabriel Valley Planning Area	CHARTER OAK	8401020133	C-2	Neighborhood business	R-3	Limited multiple residence	C-2 to R-3	1.0285
5 East San Gabriel Valley Planning Area	CHARTER OAK	8401020134	C-2	Neighborhood business	R-3	Limited multiple residence	C-2 to R-3	1.0285
5 East San Gabriel Valley Planning Area	CHARTER OAK	8401020135	C-2	Neighborhood business	R-3	Limited multiple residence	C-2 to R-3	1.0285
5 East San Gabriel Valley Planning Area	CHARTER OAK	8401020136	C-2	Neighborhood business	R-3	Limited multiple residence	C-2 to R-3	1.0285
5 East San Gabriel Valley Planning Area	CHARTER OAK	8401020137	C-2	Neighborhood business	R-3	Limited multiple residence	C-2 to R-3	1.0285
5 East San Gabriel Valley Planning Area	CHARTER OAK	8401020138	C-2	Neighborhood business	R-3	Limited multiple residence	C-2 to R-3	1.0285
5 East San Gabriel Valley Planning Area	CHARTER OAK	8401020139	C-2	Neighborhood business	R-3	Limited multiple residence	C-2 to R-3	1.0285
5 East San Gabriel Valley Planning Area	CHARTER OAK	8401020140	C-2	Neighborhood business	R-3	Limited multiple residence	C-2 to R-3	1.0285
5 East San Gabriel Valley Planning Area	CHARTER OAK	8401020141	C-2	Neighborhood business	R-3	Limited multiple residence	C-2 to R-3	1.0285
5 East San Gabriel Valley Planning Area	CHARTER OAK	8401020142	C-2	Neighborhood business	R-3	Limited multiple residence	C-2 to R-3	1.0285
5 East San Gabriel Valley Planning Area	CHARTER OAK	8401020143	C-2	Neighborhood business	R-3	Limited multiple residence	C-2 to R-3	1.0285
5 East San Gabriel Valley Planning Area	CHARTER OAK	8401020144	C-2	Neighborhood business	R-3	Limited multiple residence	C-2 to R-3	1.0285
5 East San Gabriel Valley Planning Area	CHARTER OAK	8401020145	C-2	Neighborhood business	R-3	Limited multiple residence	C-2 to R-3	1.0285
5 East San Gabriel Valley Planning Area	CHARTER OAK	8401031024	C-3-BE	Unlimited commercial	R-3	Limited multiple residence	C-3-BE to R-3	14.0695

5 East San Gabriel Valley Planning Area	CHARTER OAK	8403001006	C-2-BE	Neighborhood business	A-1-7500	Light agriculture	C-2-BE to A-1-7500	0.2284
5 East San Gabriel Valley Planning Area	CHARTER OAK	8403001048	C-2-BE	Neighborhood business	R-3	Limited multiple residence	C-2-BE to R-3	1.9763
5 East San Gabriel Valley Planning Area	CHARTER OAK	8403001049	C-2-BE	Neighborhood business	R-3	Limited multiple residence	C-2-BE to R-3	0.1736
5 East San Gabriel Valley Planning Area	CHARTER OAK	8403004029	C-2-BE	Neighborhood business	R-3	Limited multiple residence	C-2-BE to R-3	1.6535
5 East San Gabriel Valley Planning Area	CHARTER OAK	8403004030	C-2-BE	Neighborhood business	R-3	Limited multiple residence	C-2-BE to R-3	6.6405
5 East San Gabriel Valley Planning Area	CHARTER OAK	8403016027	CPD	Commercial planned development	RPD-7500	Residential planned development	CPD to RPD-7500	0.5715
5 East San Gabriel Valley Planning Area	CHARTER OAK	8403016028	CPD	Commercial planned development	RPD-7500	Residential planned development	CPD to RPD-7500	0.5742
5 East San Gabriel Valley Planning Area	CHARTER OAK	8403016029	CPD	Commercial planned development	RPD-7500	Residential planned development	CPD to RPD-7500	0.3686
5 East San Gabriel Valley Planning Area	CHARTER OAK	8404009030	A-1-P	Light agricultural	C-3-BE	Unlimited commercial	A-1-P to C-3-BE	0.3916
5 East San Gabriel Valley Planning Area	CHARTER OAK	8404021018	C-3-BE	Unlimited commercial	R-3	Limited multiple residence	C-3-BE to R-3	0.1701
5 East San Gabriel Valley Planning Area	CHARTER OAK	8404021019	C-3-BE	Unlimited commercial	R-3	Limited multiple residence	C-3-BE to R-3	0.3859
5 East San Gabriel Valley Planning Area	CHARTER OAK	8404021022	C-3-BE	Unlimited commercial	R-3	Limited multiple residence	C-3-BE to R-3	0.1774
5 East San Gabriel Valley Planning Area	CHARTER OAK	8404021023	C-3-BE	Unlimited commercial	R-3	Limited multiple residence	C-3-BE to R-3	0.1855
5 East San Gabriel Valley Planning Area	CHARTER OAK	8404021024	C-3-BE	Unlimited commercial	R-3	Limited multiple residence	C-3-BE to R-3	0.1793
5 East San Gabriel Valley Planning Area	CHARTER OAK	8405014016	C-2-BE	Neighborhood business	A-1-7500	Light agriculture	C-2-BE to A-1-7500	0.6642
5 East San Gabriel Valley Planning Area	COVINA ISLANDS	8405002001	C-3	Unlimited commercial	M-1-IP	Light manufacturing	C-3 to M-1-IP	0.1135
5 East San Gabriel Valley Planning Area	COVINA ISLANDS	8405002002	A-1-7500	Light agricultural	M-1-IP	Light manufacturing	A-1-7500 to M-1-IP	0.4894
5 East San Gabriel Valley Planning Area	COVINA ISLANDS	8405002003	A-1-7500	Light agricultural	M-1-IP	Light manufacturing	A-1-7500 to M-1-IP	0.4838
5 East San Gabriel Valley Planning Area	COVINA ISLANDS	8405002005	M-1	Light manufacturing	M-1-IP	Light manufacturing	M-1 to M-1-IP	0.7160
5 East San Gabriel Valley Planning Area	COVINA ISLANDS	8405002006	M-1	Light manufacturing	M-1-IP	Light manufacturing	M-1 to M-1-IP	0.6234
5 East San Gabriel Valley Planning Area	COVINA ISLANDS	8405002008	M-1	Light manufacturing	M-1-IP	Light manufacturing	M-1 to M-1-IP	0.5456
5 East San Gabriel Valley Planning Area	COVINA ISLANDS	8405002016	C-3	Unlimited commercial	M-1-IP	Light manufacturing	C-3 to M-1-IP	0.3278
5 East San Gabriel Valley Planning Area	COVINA ISLANDS	8405002017	M-1	Light manufacturing	M-1-IP	Light manufacturing	M-1 to M-1-IP	0.3032
5 East San Gabriel Valley Planning Area	COVINA ISLANDS	8405002018	M-1	Light manufacturing	M-1-IP	Light manufacturing	M-1 to M-1-IP	0.1028
5 East San Gabriel Valley Planning Area	COVINA ISLANDS	8405002021	M-1	Light manufacturing	M-1-IP	Light manufacturing	M-1 to M-1-IP	0.3751
5 East San Gabriel Valley Planning Area	COVINA ISLANDS	8405002022	M-1	Light manufacturing	M-1-IP	Light manufacturing	M-1 to M-1-IP	0.1296
5 East San Gabriel Valley Planning Area	COVINA ISLANDS	8405002029	M-1	Light manufacturing	M-1-IP	Light manufacturing	M-1 to M-1-IP	0.4572
5 East San Gabriel Valley Planning Area	EAST IRWINDALE	8420006014	A-1-6000	Light agricultural	C-1	Restricted business	A-1-6000 to C-1	0.2394
5 East San Gabriel Valley Planning Area	EAST SAN DIMAS	8661020800	R-A-7500	Residential agricultural	C-3	Unlimited commercial	R-A-7500 to C-3	0.0207
5 East San Gabriel Valley Planning Area	EAST SAN DIMAS	8661020901	R-A-7500	Residential agricultural	C-3	Unlimited commercial	R-A-7500 to C-3	0.3314
5 East San Gabriel Valley Planning Area	NORTHEAST LA VERNE	8678017002	O-S	Open space	A-1-2	Light agriculture	O-S to A-1-2	0.4567
5 East San Gabriel Valley Planning Area	WALNUT ISLANDS	8448038030	A-1-20000	Light agricultural	A-1-10000	Light agriculture	A-1-20000 to A-1-10000	0.0012
5 East San Gabriel Valley Planning Area	WALNUT ISLANDS	8448039062	A-1-20000	Light agricultural	A-1-10000	Light agriculture	A-1-20000 to A-1-10000	0.0390
5 East San Gabriel Valley Planning Area	WALNUT ISLANDS	8448039063	A-1-20000	Light agricultural	A-1-10000	Light agriculture	A-1-20000 to A-1-10000	0.0033
5 San Fernando Valley Planning Area	KAGEL / LOPEZ CANYONS	2526003022	M-1.5	Restricted heavy manufacturing	M-1.5-IP	Restricted heavy manufacturing	M-1.5 to M-1.5-IP	0.1676
5 San Fernando Valley Planning Area	KAGEL / LOPEZ CANYONS	2526003036	M-1.5	Restricted heavy manufacturing	M-1.5-IP	Restricted heavy manufacturing	M-1.5 to M-1.5-IP	11.7955
5 San Fernando Valley Planning Area	KAGEL / LOPEZ CANYONS	2526003060	M-1.5-DP	Restricted heavy manufacturing	M-1.5-DP-IP	Restricted heavy manufacturing	M-1.5-DP to M-1.5-DP-IP	6.3543
5 San Fernando Valley Planning Area	KAGEL / LOPEZ CANYONS	2526003061	M-1.5	Restricted heavy manufacturing	R-2	Two-family residence	M-1.5 to R-2	0.2188
5 San Fernando Valley Planning Area	KAGEL / LOPEZ CANYONS	2526003062	M-1.5-DP	Restricted heavy manufacturing	M-1.5-DP-IP	Restricted heavy manufacturing	M-1.5-DP to M-1.5-DP-IP	3.6698
5 San Fernando Valley Planning Area	KAGEL / LOPEZ CANYONS	2526003063	M-1.5-DP	Restricted heavy manufacturing	M-1.5-DP-IP	Restricted heavy manufacturing	M-1.5-DP to M-1.5-DP-IP	23.7198
5 San Fernando Valley Planning Area	KAGEL / LOPEZ CANYONS	2526003066	B-1	Buffer strip	M-1.5-IP	Restricted heavy manufacturing	B-1 to M-1.5-IP	0.0544
5 San Fernando Valley Planning Area	KAGEL / LOPEZ CANYONS	2526003066	M-1.5	Restricted heavy manufacturing	M-1.5-IP	Restricted heavy manufacturing	M-1.5 to M-1.5-IP	1.8517
5 San Fernando Valley Planning Area	KAGEL / LOPEZ CANYONS	2526003067	M-1.5	Restricted heavy manufacturing	M-1.5-IP	Restricted heavy manufacturing	M-1.5 to M-1.5-IP	12.5676
5 San Fernando Valley Planning Area	KAGEL / LOPEZ CANYONS	2526003069	C-3	Unlimited commercial	M-1.5-IP	Restricted heavy manufacturing	C-3 to M-1.5-IP	0.0147
5 San Fernando Valley Planning Area	KAGEL / LOPEZ CANYONS	2526003069	M-1.5	Restricted heavy manufacturing	M-1.5-IP	Restricted heavy manufacturing	M-1.5 to M-1.5-IP	11.5324
5 San Fernando Valley Planning Area	KAGEL / LOPEZ CANYONS	2526003070	B-1	Buffer strip	M-1.5-IP	Restricted heavy manufacturing	B-1 to M-1.5-IP	0.7769
5 San Fernando Valley Planning Area	KAGEL / LOPEZ CANYONS	2526003070	M-1.5	Restricted heavy manufacturing	M-1.5-IP	Restricted heavy manufacturing	M-1.5 to M-1.5-IP	8.0261
5 San Fernando Valley Planning Area	KAGEL / LOPEZ CANYONS	2526015010	R-1	Single-family residence	C-2	Neighborhood commercial	R-1 to C-2	0.0385
5 San Fernando Valley Planning Area	KAGEL / LOPEZ CANYONS	2526015011	R-1	Single-family residence	C-2	Neighborhood commercial	R-1 to C-2	0.0445
5 San Fernando Valley Planning Area	KAGEL / LOPEZ CANYONS	2526023036	M-1.5-DP	Restricted heavy manufacturing	M-1.5-DP-IP	Restricted heavy manufacturing	M-1.5-DP to M-1.5-DP-IP	3.6244
5 San Fernando Valley Planning Area	KAGEL / LOPEZ CANYONS	2526023038	M-1.5	Restricted heavy manufacturing	R-2	Two-family residence	M-1.5 to R-2	0.2161
5 San Fernando Valley Planning Area	KAGEL / LOPEZ CANYONS	2526023042	C-3	Unlimited commercial	R-2	Two-family residence	C-3 to R-2	14.6475
5 San Fernando Valley Planning Area	KAGEL / LOPEZ CANYONS	2526023042	M-1.5	Restricted heavy manufacturing	R-2	Two-family residence	M-1.5 to R-2	0.0518
5 San Fernando Valley Planning Area	KAGEL / LOPEZ CANYONS	2526023055	M-1.5-DP	Restricted heavy manufacturing	M-1.5-DP-IP	Restricted heavy manufacturing	M-1.5-DP to M-1.5-DP-IP	5.3192
5 San Fernando Valley Planning Area	KAGEL / LOPEZ CANYONS	2526023801	C-3	Unlimited commercial	R-2	Two-family residence	C-3 to R-2	0.0730
5 San Fernando Valley Planning Area	KAGEL / LOPEZ CANYONS	2581007303	A-2-2	Heavy agricultural	W	Watershed	A-2-2 to W	1.0174
5 San Fernando Valley Planning Area	KAGEL / LOPEZ CANYONS	2846002009	M-1.5	Restricted heavy manufacturing	M-1.5-IP	Restricted heavy manufacturing	M-1.5 to M-1.5-IP	2.3633
5 San Fernando Valley Planning Area	KAGEL / LOPEZ CANYONS	2846002012	M-1.5	Restricted heavy manufacturing	M-1.5-IP	Restricted heavy manufacturing	M-1.5 to M-1.5-IP	6.4899
5 San Fernando Valley Planning Area	KAGEL / LOPEZ CANYONS	2846002014	B-1	Buffer strip	B-1-IP	Buffer strip	B-1 to B-1-IP	1.6834
5 San Fernando Valley Planning Area	KAGEL / LOPEZ CANYONS	2846002014	M-1.5	Restricted heavy manufacturing	M-1.5-IP	Restricted heavy manufacturing	M-1.5 to M-1.5-IP	7.9306
5 San Fernando Valley Planning Area	KAGEL / LOPEZ CANYONS	2846002018	R-R-2	Resort and recreation	M-1.5	Restricted heavy manufacturing	R-R-2 to M-1.5	19.8113
5 San Fernando Valley Planning Area	KAGEL / LOPEZ CANYONS	2846002023	B-1	Buffer strip	M-1.5-IP	Restricted heavy manufacturing	B-1 to M-1.5-IP	0.6613
5 San Fernando Valley Planning Area	KAGEL / LOPEZ CANYONS	2846002023	M-1.5	Restricted heavy manufacturing	M-1.5-IP	Restricted heavy manufacturing	M-1.5 to M-1.5-IP	9.0400
5 San Fernando Valley Planning Area	KAGEL / LOPEZ CANYONS	2846002024	B-1	Buffer strip	M-1.5-IP	Restricted heavy manufacturing	B-1 to M-1.5-IP	0.5156
5 San Fernando Valley Planning Area	KAGEL / LOPEZ CANYONS	2846002024	M-1.5	Restricted heavy manufacturing	M-1.5-IP	Restricted heavy manufacturing	M-1.5 to M-1.5-IP	3.7810
5 San Fernando Valley Planning Area	KAGEL / LOPEZ CANYONS	2846002025	M-1.5	Restricted heavy manufacturing	M-1.5-IP	Restricted heavy manufacturing	M-1.5 to M-1.5-IP	1.4962
5 San Fernando Valley Planning Area	KAGEL / LOPEZ CANYONS	2846002900	R-R-2	Resort and recreation	M-1.5	Restricted heavy manufacturing	R-R-2 to M-1.5	1.5624
5 San Fernando Valley Planning Area	KAGEL / LOPEZ CANYONS	2846002901	A-2-2	Heavy agricultural	M-1.5	Restricted heavy manufacturing	A-2-2 to M-1.5	3.2612

5 San Fernando Valley Planning Area	LA CRESCENTA - MONTROSE	5801005038	CPD	Commercial planned development	R-1	Single-family residence	CPD to R-1	0.1595
5 San Fernando Valley Planning Area	LA CRESCENTA - MONTROSE	5801005039	CPD	Commercial planned development	R-1	Single-family residence	CPD to R-1	0.0718
5 San Fernando Valley Planning Area	LA CRESCENTA - MONTROSE	5801005040	CPD	Commercial planned development	R-1	Single-family residence	CPD to R-1	0.0810
5 San Fernando Valley Planning Area	LA CRESCENTA - MONTROSE	5801005047	CPD	Commercial planned development	R-1	Single-family residence	CPD to R-1	0.1440
5 San Fernando Valley Planning Area	LA CRESCENTA - MONTROSE	5801005048	CPD	Commercial planned development	R-1	Single-family residence	CPD to R-1	0.1443
5 San Fernando Valley Planning Area	LA CRESCENTA - MONTROSE	5801005064	CPD	Commercial planned development	C-1	Restricted business	CPD to C-1	0.4768
5 San Fernando Valley Planning Area	LA CRESCENTA - MONTROSE	5801013019	R-2	Two-family residence	C-3-BE	Unlimited commercial	R-2 to C-3-BE	0.0258
5 San Fernando Valley Planning Area	LA CRESCENTA - MONTROSE	5801013030	R-2	Two-family residence	C-3-BE	Unlimited commercial	R-2 to C-3-BE	0.0249
5 San Fernando Valley Planning Area	LA CRESCENTA - MONTROSE	5801013032	R-2	Two-family residence	C-3-BE	Unlimited commercial	R-2 to C-3-BE	0.0256
5 San Fernando Valley Planning Area	LA CRESCENTA - MONTROSE	5801021900	R-1	Single-family residence	C-2-BE	Neighborhood commercial	R-1 to C-2-BE	0.1661
5 San Fernando Valley Planning Area	LA CRESCENTA - MONTROSE	5802011009	C-1	Restricted business	R-3	Limited multiple residence	C-1 to R-3	0.1235
5 San Fernando Valley Planning Area	LA CRESCENTA - MONTROSE	5802011024	C-1	Restricted business	R-3	Limited multiple residence	C-1 to R-3	0.1885
5 San Fernando Valley Planning Area	LA CRESCENTA - MONTROSE	5802011091	C-1	Restricted business	R-3	Limited multiple residence	C-1 to R-3	0.2295
5 San Fernando Valley Planning Area	LA CRESCENTA - MONTROSE	5802029042	C-1	Restricted business	R-3	Limited multiple residence	C-1 to R-3	1.8914
5 San Fernando Valley Planning Area	LA CRESCENTA - MONTROSE	5802029043	C-1	Restricted business	R-3	Limited multiple residence	C-1 to R-3	1.8914
5 San Fernando Valley Planning Area	LA CRESCENTA - MONTROSE	5802029044	C-1	Restricted business	R-3	Limited multiple residence	C-1 to R-3	1.8914
5 San Fernando Valley Planning Area	LA CRESCENTA - MONTROSE	5802029045	C-1	Restricted business	R-3	Limited multiple residence	C-1 to R-3	1.8914
5 San Fernando Valley Planning Area	LA CRESCENTA - MONTROSE	5802029046	C-1	Restricted business	R-3	Limited multiple residence	C-1 to R-3	1.8914
5 San Fernando Valley Planning Area	LA CRESCENTA - MONTROSE	5802029047	C-1	Restricted business	R-3	Limited multiple residence	C-1 to R-3	1.8914
5 San Fernando Valley Planning Area	LA CRESCENTA - MONTROSE	5802029048	C-1	Restricted business	R-3	Limited multiple residence	C-1 to R-3	1.8914
5 San Fernando Valley Planning Area	LA CRESCENTA - MONTROSE	5802029049	C-1	Restricted business	R-3	Limited multiple residence	C-1 to R-3	1.8914
5 San Fernando Valley Planning Area	LA CRESCENTA - MONTROSE	5802029050	C-1	Restricted business	R-3	Limited multiple residence	C-1 to R-3	1.8914
5 San Fernando Valley Planning Area	LA CRESCENTA - MONTROSE	5802029051	C-1	Restricted business	R-3	Limited multiple residence	C-1 to R-3	1.8914
5 San Fernando Valley Planning Area	LA CRESCENTA - MONTROSE	5802029052	C-1	Restricted business	R-3	Limited multiple residence	C-1 to R-3	1.8914
5 San Fernando Valley Planning Area	LA CRESCENTA - MONTROSE	5802029053	C-1	Restricted business	R-3	Limited multiple residence	C-1 to R-3	1.8914
5 San Fernando Valley Planning Area	LA CRESCENTA - MONTROSE	5802029054	C-1	Restricted business	R-3	Limited multiple residence	C-1 to R-3	1.8914
5 San Fernando Valley Planning Area	LA CRESCENTA - MONTROSE	5802029055	C-1	Restricted business	R-3	Limited multiple residence	C-1 to R-3	1.8914
5 San Fernando Valley Planning Area	LA CRESCENTA - MONTROSE	5802029056	C-1	Restricted business	R-3	Limited multiple residence	C-1 to R-3	1.8914
5 San Fernando Valley Planning Area	LA CRESCENTA - MONTROSE	5802029057	C-1	Restricted business	R-3	Limited multiple residence	C-1 to R-3	1.8914
5 San Fernando Valley Planning Area	LA CRESCENTA - MONTROSE	5802029058	C-1	Restricted business	R-3	Limited multiple residence	C-1 to R-3	1.8914
5 San Fernando Valley Planning Area	LA CRESCENTA - MONTROSE	5802029059	C-1	Restricted business	R-3	Limited multiple residence	C-1 to R-3	1.8914
5 San Fernando Valley Planning Area	LA CRESCENTA - MONTROSE	5802029060	C-1	Restricted business	R-3	Limited multiple residence	C-1 to R-3	1.8914
5 San Fernando Valley Planning Area	LA CRESCENTA - MONTROSE	5802029061	C-1	Restricted business	R-3	Limited multiple residence	C-1 to R-3	1.8914
5 San Fernando Valley Planning Area	LA CRESCENTA - MONTROSE	5802029062	C-1	Restricted business	R-3	Limited multiple residence	C-1 to R-3	1.8914
5 San Fernando Valley Planning Area	LA CRESCENTA - MONTROSE	5802029063	C-1	Restricted business	R-3	Limited multiple residence	C-1 to R-3	1.8914
5 San Fernando Valley Planning Area	LA CRESCENTA - MONTROSE	5802029064	C-1	Restricted business	R-3	Limited multiple residence	C-1 to R-3	1.8914
5 San Fernando Valley Planning Area	LA CRESCENTA - MONTROSE	5802029065	C-1	Restricted business	R-3	Limited multiple residence	C-1 to R-3	1.8914
5 San Fernando Valley Planning Area	LA CRESCENTA - MONTROSE	5802029066	C-1	Restricted business	R-3	Limited multiple residence	C-1 to R-3	1.8914
5 San Fernando Valley Planning Area	LA CRESCENTA - MONTROSE	5802029067	C-1	Restricted business	R-3	Limited multiple residence	C-1 to R-3	1.8914
5 San Fernando Valley Planning Area	LA CRESCENTA - MONTROSE	5802029068	C-1	Restricted business	R-3	Limited multiple residence	C-1 to R-3	1.8914
5 San Fernando Valley Planning Area	LA CRESCENTA - MONTROSE	5802029069	C-1	Restricted business	R-3	Limited multiple residence	C-1 to R-3	1.8914
5 San Fernando Valley Planning Area	LA CRESCENTA - MONTROSE	5802029070	C-1	Restricted business	R-3	Limited multiple residence	C-1 to R-3	1.8914
5 San Fernando Valley Planning Area	LA CRESCENTA - MONTROSE	5802029071	C-1	Restricted business	R-3	Limited multiple residence	C-1 to R-3	1.8914
5 San Fernando Valley Planning Area	LA CRESCENTA - MONTROSE	5802029072	C-1	Restricted business	R-3	Limited multiple residence	C-1 to R-3	1.8914
5 San Fernando Valley Planning Area	LA CRESCENTA - MONTROSE	5802029073	C-1	Restricted business	R-3	Limited multiple residence	C-1 to R-3	1.8914
5 San Fernando Valley Planning Area	LA CRESCENTA - MONTROSE	5802029074	C-1	Restricted business	R-3	Limited multiple residence	C-1 to R-3	1.8914
5 San Fernando Valley Planning Area	LA CRESCENTA - MONTROSE	5802029075	C-1	Restricted business	R-3	Limited multiple residence	C-1 to R-3	1.8914
5 San Fernando Valley Planning Area	LA CRESCENTA - MONTROSE	5802029076	C-1	Restricted business	R-3	Limited multiple residence	C-1 to R-3	1.8914
5 San Fernando Valley Planning Area	LA CRESCENTA - MONTROSE	5802029077	C-1	Restricted business	R-3	Limited multiple residence	C-1 to R-3	1.8914
5 San Fernando Valley Planning Area	LA CRESCENTA - MONTROSE	5802029078	C-1	Restricted business	R-3	Limited multiple residence	C-1 to R-3	1.8914
5 San Fernando Valley Planning Area	LA CRESCENTA - MONTROSE	5802029079	C-1	Restricted business	R-3	Limited multiple residence	C-1 to R-3	1.8914
5 San Fernando Valley Planning Area	LA CRESCENTA - MONTROSE	5802029080	C-1	Restricted business	R-3	Limited multiple residence	C-1 to R-3	1.8914
5 San Fernando Valley Planning Area	LA CRESCENTA - MONTROSE	5802030001	C-1	Restricted business	R-3	Limited multiple residence	C-1 to R-3	0.0287
5 San Fernando Valley Planning Area	LA CRESCENTA - MONTROSE	5802030900	C-1	Restricted business	R-3	Limited multiple residence	C-1 to R-3	0.0608
5 San Fernando Valley Planning Area	LA CRESCENTA - MONTROSE	5803011023	R-1-7500	Single-family residence	C-3-BE	Unlimited commercial	R-1-7500 to C-3-BE	0.0368
5 San Fernando Valley Planning Area	LA CRESCENTA - MONTROSE	5803011025	R-1-7500	Single-family residence	C-3-BE	Unlimited commercial	R-1-7500 to C-3-BE	0.0301
5 San Fernando Valley Planning Area	LA CRESCENTA - MONTROSE	5803011028	CPD	Commercial planned development	C-3-BE	Unlimited commercial	CPD to C-3-BE	0.4422
5 San Fernando Valley Planning Area	LA CRESCENTA - MONTROSE	5803012004	R-1-7500	Single-family residence	C-2-BE	Neighborhood commercial	R-1-7500 to C-2-BE	0.0202
5 San Fernando Valley Planning Area	LA CRESCENTA - MONTROSE	5803012007	C-2-BE	Neighborhood business	R-1-7500	Single-family residence	C-2-BE to R-1-7500	0.0004
5 San Fernando Valley Planning Area	LA CRESCENTA - MONTROSE	5803012011	R-1-7500	Single-family residence	C-3-BE	Unlimited commercial	R-1-7500 to C-3-BE	0.0142
5 San Fernando Valley Planning Area	LA CRESCENTA - MONTROSE	5803012013	R-1-7500	Single-family residence	C-3-BE	Unlimited commercial	R-1-7500 to C-3-BE	0.0060
5 San Fernando Valley Planning Area	LA CRESCENTA - MONTROSE	5803012018	C-3-BE	Unlimited commercial	R-1-7500	Single-family residence	C-3-BE to R-1-7500	0.0080
5 San Fernando Valley Planning Area	LA CRESCENTA - MONTROSE	5803012020	C-3-BE	Unlimited commercial	R-1-7500	Single-family residence	C-3-BE to R-1-7500	0.0022
5 San Fernando Valley Planning Area	LA CRESCENTA - MONTROSE	5803012021	C-3-BE	Unlimited commercial	R-1-7500	Single-family residence	C-3-BE to R-1-7500	0.0021
5 San Fernando Valley Planning Area	LA CRESCENTA - MONTROSE	5803012022	R-1-7500	Single-family residence	C-3-BE	Unlimited commercial	R-1-7500 to C-3-BE	0.0157
5 San Fernando Valley Planning Area	LA CRESCENTA - MONTROSE	5803028006	R-3-P	Limited multiple residence	C-2-BE	Neighborhood commercial	R-3-P to C-2-BE	0.0526
5 San Fernando Valley Planning Area	LA CRESCENTA - MONTROSE	5803028009	R-3-P	Limited multiple residence	C-2-BE	Neighborhood commercial	R-3-P to C-2-BE	0.0623
5 San Fernando Valley Planning Area	LA CRESCENTA - MONTROSE	5803028012	R-1-7500	Single-family residence	C-2-BE	Neighborhood commercial	R-1-7500 to C-2-BE	0.3629

5 San Fernando Valley Planning Area	LA CRESCENTA - MONTROSE	5803028012	R-3-P	Limited multiple residence	C-2-BE	Neighborhood commercial	R-3-P to C-2-BE	0.9260
5 San Fernando Valley Planning Area	LA CRESCENTA - MONTROSE	5803028013	R-3-P	Limited multiple residence	C-2-BE	Neighborhood commercial	R-3-P to C-2-BE	0.0753
5 San Fernando Valley Planning Area	LA CRESCENTA - MONTROSE	5804001016	R-1-7500	Single-family residence	C-2-BE	Neighborhood commercial	R-1-7500 to C-2-BE	0.0434
5 San Fernando Valley Planning Area	LA CRESCENTA - MONTROSE	5804001032	R-1-7500	Single-family residence	C-2-BE	Neighborhood commercial	R-1-7500 to C-2-BE	0.0422
5 San Fernando Valley Planning Area	LA CRESCENTA - MONTROSE	5804001033	R-1	Single-family residence	C-2-BE	Neighborhood commercial	R-1 to C-2-BE	0.3307
5 San Fernando Valley Planning Area	LA CRESCENTA - MONTROSE	5804001035	R-1-7500	Single-family residence	C-2-BE	Neighborhood commercial	R-1-7500 to C-2-BE	0.0906
5 San Fernando Valley Planning Area	LA CRESCENTA - MONTROSE	5804001036	R-1-7500	Single-family residence	C-2-BE	Neighborhood commercial	R-1-7500 to C-2-BE	0.0993
5 San Fernando Valley Planning Area	LA CRESCENTA - MONTROSE	5804001037	C-2-BE	Neighborhood business	R-3	Limited multiple residence	C-2-BE to R-3	0.2673
5 San Fernando Valley Planning Area	LA CRESCENTA - MONTROSE	5804001038	C-2-BE	Neighborhood business	R-3	Limited multiple residence	C-2-BE to R-3	0.2562
5 San Fernando Valley Planning Area	LA CRESCENTA - MONTROSE	5804001901	C-2-BE	Neighborhood business	R-3	Limited multiple residence	C-2-BE to R-3	0.4160
5 San Fernando Valley Planning Area	LA CRESCENTA - MONTROSE	5807002060	R-3	Limited multiple residence	C-3	Unlimited commercial	R-3 to C-3	0.1910
5 San Fernando Valley Planning Area	LA CRESCENTA - MONTROSE	5807003004	CPD	Commercial planned development	R-3	Limited multiple residence	CPD to R-3	0.1398
5 San Fernando Valley Planning Area	LA CRESCENTA - MONTROSE	5807003043	CPD	Commercial planned development	C-1	Restricted business	CPD to C-1	0.4011
5 San Fernando Valley Planning Area	LA CRESCENTA - MONTROSE	5807007017	C-1	Restricted business	R-3	Limited multiple residence	C-1 to R-3	0.2367
5 San Fernando Valley Planning Area	LA CRESCENTA - MONTROSE	5807022003	R-3	Limited multiple residence	C-2-BE	Neighborhood commercial	R-3 to C-2-BE	0.2494
5 San Fernando Valley Planning Area	LA CRESCENTA - MONTROSE	5810001021	R-1	Single-family residence	C-2-BE	Neighborhood commercial	R-1 to C-2-BE	0.1106
5 San Fernando Valley Planning Area	LA CRESCENTA - MONTROSE	5810001034	R-1	Single-family residence	C-2-BE	Neighborhood commercial	R-1 to C-2-BE	0.1344
5 San Fernando Valley Planning Area	LA CRESCENTA - MONTROSE	5810013005	C-H	Commercial highway	R-3	Limited multiple residence	C-H to R-3	0.1453
5 San Fernando Valley Planning Area	OAT MOUNTAIN	2819001902	R-1-6000	Single-family residence	O-S	Open space	R-1-6000 to O-S	0.0655
5 San Fernando Valley Planning Area	WEST CHATSWORTH	2007019007	C-3	Unlimited commercial	R-1-6000	Single-family residence	C-3 to R-1-6000	0.0252
5 San Fernando Valley Planning Area	WEST CHATSWORTH	2007019011	C-3	Unlimited commercial	R-1-6000	Single-family residence	C-3 to R-1-6000	0.1030
5 San Fernando Valley Planning Area	WEST CHATSWORTH	2007019012	C-3	Unlimited commercial	R-1-6000	Single-family residence	C-3 to R-1-6000	0.0334
5 San Fernando Valley Planning Area	WEST CHATSWORTH	2007019013	C-3	Unlimited commercial	R-1-6000	Single-family residence	C-3 to R-1-6000	0.0293
5 San Fernando Valley Planning Area	WEST CHATSWORTH	2007019014	C-3	Unlimited commercial	R-1-6000	Single-family residence	C-3 to R-1-6000	0.0110
5 San Fernando Valley Planning Area	WEST CHATSWORTH	2007019017	C-3	Unlimited commercial	R-1-6000	Single-family residence	C-3 to R-1-6000	0.0151
5 San Fernando Valley Planning Area	WEST CHATSWORTH	2007019020	C-3	Unlimited commercial	R-1-6000	Single-family residence	C-3 to R-1-6000	0.0069
5 San Fernando Valley Planning Area	WEST CHATSWORTH	2007019902	C-3	Unlimited commercial	R-1-6000	Single-family residence	C-3 to R-1-6000	0.0060
5 San Fernando Valley Planning Area	WEST CHATSWORTH	2007019903	C-3	Unlimited commercial	R-1-6000	Single-family residence	C-3 to R-1-6000	0.0060
5 San Fernando Valley Planning Area	WEST CHATSWORTH	2007019904	C-3	Unlimited commercial	R-1-6000	Single-family residence	C-3 to R-1-6000	0.0060
5 San Fernando Valley Planning Area	WEST CHATSWORTH	2007021008	C-3	Unlimited commercial	R-1-6000	Single-family residence	C-3 to R-1-6000	0.0114
5 San Fernando Valley Planning Area	WEST CHATSWORTH	2007021026	C-3	Unlimited commercial	R-1-6000	Single-family residence	C-3 to R-1-6000	0.0227
5 San Fernando Valley Planning Area	WEST CHATSWORTH	2007022001	C-3	Unlimited commercial	R-1-6000	Single-family residence	C-3 to R-1-6000	0.0181
5 San Fernando Valley Planning Area	WEST CHATSWORTH	2007022002	C-3	Unlimited commercial	R-1-6000	Single-family residence	C-3 to R-1-6000	0.0373
5 San Fernando Valley Planning Area	WEST CHATSWORTH	2007022003	C-3	Unlimited commercial	R-1-6000	Single-family residence	C-3 to R-1-6000	0.0567
5 San Fernando Valley Planning Area	WEST CHATSWORTH	2007022004	C-3	Unlimited commercial	R-1-6000	Single-family residence	C-3 to R-1-6000	0.0729
5 San Fernando Valley Planning Area	WEST CHATSWORTH	2007022007	C-3	Unlimited commercial	R-1-6000	Single-family residence	C-3 to R-1-6000	0.0481
5 San Fernando Valley Planning Area	WEST CHATSWORTH	2007024038	R-1-6000	Single-family residence	C-3	Unlimited commercial	R-1-6000 to C-3	0.0488
5 San Fernando Valley Planning Area	WEST CHATSWORTH	2007024046	R-1-6000	Single-family residence	C-3	Unlimited commercial	R-1-6000 to C-3	0.0488
5 San Fernando Valley Planning Area	WEST CHATSWORTH	2017005020	C-2	Neighborhood business	A-1-2	Light agriculture	C-2 to A-1-2	5.3770
5 West San Gabriel Valley Planning Area	EAST PASADENA - EAST SAN GABRIEL	5373013065	M-1	Light manufacturing	M-1-IP	Light manufacturing	M-1 to M-1-IP	0.8139
5 West San Gabriel Valley Planning Area	EAST PASADENA - EAST SAN GABRIEL	5373013070	M-1	Light manufacturing	M-1-IP	Light manufacturing	M-1 to M-1-IP	0.2772
5 West San Gabriel Valley Planning Area	EAST PASADENA - EAST SAN GABRIEL	5373013071	M-1	Light manufacturing	M-1-IP	Light manufacturing	M-1 to M-1-IP	0.8064
5 West San Gabriel Valley Planning Area	EAST PASADENA - EAST SAN GABRIEL	5374024014	C-2	Neighborhood business	R-3	Limited multiple residence	C-2 to R-3	0.1648
5 West San Gabriel Valley Planning Area	EAST PASADENA - EAST SAN GABRIEL	5374024015	C-2	Neighborhood business	R-3	Limited multiple residence	C-2 to R-3	0.1722
5 West San Gabriel Valley Planning Area	EAST PASADENA - EAST SAN GABRIEL	5374032026	C-2	Neighborhood business	R-3	Limited multiple residence	C-2 to R-3	0.0356
5 West San Gabriel Valley Planning Area	EAST PASADENA - EAST SAN GABRIEL	5377015036	R-1-40000	Single-family residence	R-1-20000	Single-family residence	R-1-40000 to R-1-20000	0.2153
5 West San Gabriel Valley Planning Area	EAST PASADENA - EAST SAN GABRIEL	5377034028	R-1-10000	Single-family residence	C-2	Neighborhood commercial	R-1-10000 to C-2	0.2060
5 West San Gabriel Valley Planning Area	EAST PASADENA - EAST SAN GABRIEL	5378015001	C-1	Restricted business	MXD	Mixed use development	C-1 to MXD	0.1356
5 West San Gabriel Valley Planning Area	EAST PASADENA - EAST SAN GABRIEL	5378015002	C-1	Restricted business	MXD	Mixed use development	C-1 to MXD	0.1395
5 West San Gabriel Valley Planning Area	EAST PASADENA - EAST SAN GABRIEL	5378015003	C-1	Restricted business	MXD	Mixed use development	C-1 to MXD	0.1384
5 West San Gabriel Valley Planning Area	EAST PASADENA - EAST SAN GABRIEL	5378015004	C-1	Restricted business	MXD	Mixed use development	C-1 to MXD	0.2038
5 West San Gabriel Valley Planning Area	EAST PASADENA - EAST SAN GABRIEL	5378015005	C-1	Restricted business	MXD	Mixed use development	C-1 to MXD	0.2041
5 West San Gabriel Valley Planning Area	EAST PASADENA - EAST SAN GABRIEL	5378015006	C-1	Restricted business	MXD	Mixed use development	C-1 to MXD	0.2085
5 West San Gabriel Valley Planning Area	EAST PASADENA - EAST SAN GABRIEL	5378015007	C-1	Restricted business	MXD	Mixed use development	C-1 to MXD	0.2038
5 West San Gabriel Valley Planning Area	EAST PASADENA - EAST SAN GABRIEL	5378015008	C-1	Restricted business	MXD	Mixed use development	C-1 to MXD	0.2439
5 West San Gabriel Valley Planning Area	EAST PASADENA - EAST SAN GABRIEL	5378015009	C-1	Restricted business	MXD	Mixed use development	C-1 to MXD	0.2850
5 West San Gabriel Valley Planning Area	EAST PASADENA - EAST SAN GABRIEL	5378015010	C-1	Restricted business	MXD	Mixed use development	C-1 to MXD	0.2857
5 West San Gabriel Valley Planning Area	EAST PASADENA - EAST SAN GABRIEL	5378018006	C-1	Restricted business	MXD	Mixed use development	C-1 to MXD	0.0994
5 West San Gabriel Valley Planning Area	EAST PASADENA - EAST SAN GABRIEL	5378018007	C-1	Restricted business	MXD	Mixed use development	C-1 to MXD	0.1563
5 West San Gabriel Valley Planning Area	EAST PASADENA - EAST SAN GABRIEL	5378018008	C-1	Restricted business	MXD	Mixed use development	C-1 to MXD	0.3239
5 West San Gabriel Valley Planning Area	EAST PASADENA - EAST SAN GABRIEL	5378018016	C-1	Restricted business	MXD	Mixed use development	C-1 to MXD	0.1925
5 West San Gabriel Valley Planning Area	EAST PASADENA - EAST SAN GABRIEL	5378018016	C-2	Neighborhood business	MXD	Mixed use development	C-2 to MXD	0.1933
5 West San Gabriel Valley Planning Area	EAST PASADENA - EAST SAN GABRIEL	5378018020	C-2	Neighborhood business	MXD	Mixed use development	C-2 to MXD	0.4171
5 West San Gabriel Valley Planning Area	EAST PASADENA - EAST SAN GABRIEL	5379018039	C-1	Restricted business	R-3	Limited multiple residence	C-1 to R-3	0.0529
5 West San Gabriel Valley Planning Area	EAST PASADENA - EAST SAN GABRIEL	5379018039	R-A	Residential agricultural	R-3	Limited multiple residence	R-A to R-3	0.8164
5 West San Gabriel Valley Planning Area	EAST PASADENA - EAST SAN GABRIEL	5379019036	R-3	Limited multiple residence	C-3	Unlimited commercial	R-3 to C-3	0.0078
5 West San Gabriel Valley Planning Area	EAST PASADENA - EAST SAN GABRIEL	5379030049	CPD	Commercial planned development	C-1	Restricted business	CPD to C-1	0.6083
5 West San Gabriel Valley Planning Area	EAST PASADENA - EAST SAN GABRIEL	5379032033	C-2	Neighborhood business	R-3	Limited multiple residence	C-2 to R-3	0.1180

5	West San Gabriel Valley Planning Area	EAST PASADENA - EAST SAN GABRIEL	5381001011	C-1-DP	Restricted business	R-3	Limited multiple residence	C-1-DP to R-3	0.4122
5	West San Gabriel Valley Planning Area	EAST PASADENA - EAST SAN GABRIEL	5381001047	C-1-DP	Restricted business	R-3	Limited multiple residence	C-1-DP to R-3	0.2517
5	West San Gabriel Valley Planning Area	EAST PASADENA - EAST SAN GABRIEL	5381035005	R-3	Limited multiple residence	C-2	Neighborhood commercial	R-3 to C-2	1.0049
5	West San Gabriel Valley Planning Area	EAST PASADENA - EAST SAN GABRIEL	5387002010	R-1	Single-family residence	R-3	Limited multiple residence	R-1 to R-3	0.1718
5	West San Gabriel Valley Planning Area	EAST PASADENA - EAST SAN GABRIEL	5387002011	C-2	Neighborhood business	R-3	Limited multiple residence	C-2 to R-3	0.1925
5	West San Gabriel Valley Planning Area	EAST PASADENA - EAST SAN GABRIEL	5387002012	C-2	Neighborhood business	R-3	Limited multiple residence	C-2 to R-3	0.1880
5	West San Gabriel Valley Planning Area	EAST PASADENA - EAST SAN GABRIEL	5387002023	C-3	Unlimited commercial	R-3	Limited multiple residence	C-3 to R-3	0.2679
5	West San Gabriel Valley Planning Area	EAST PASADENA - EAST SAN GABRIEL	5387002023	R-1	Single-family residence	R-3	Limited multiple residence	R-1 to R-3	1.2818
5	West San Gabriel Valley Planning Area	EAST PASADENA - EAST SAN GABRIEL	5387003026	C-3	Unlimited commercial	R-3	Limited multiple residence	C-3 to R-3	0.2752
5	West San Gabriel Valley Planning Area	EAST PASADENA - EAST SAN GABRIEL	5387003026	R-1	Single-family residence	R-3	Limited multiple residence	R-1 to R-3	0.1968
5	West San Gabriel Valley Planning Area	EAST PASADENA - EAST SAN GABRIEL	5388038045	R-A-P	Residential agricultural	M-1	Light manufacturing	R-A-P to M-1	0.6048
5	West San Gabriel Valley Planning Area	EAST PASADENA - EAST SAN GABRIEL	5388038049	M-1	Light manufacturing	M-1-IP	Light manufacturing	M-1 to M-1-IP	3.7477
5	West San Gabriel Valley Planning Area	EAST PASADENA - EAST SAN GABRIEL	5388038049	R-A-P	Residential agricultural	M-1	Light manufacturing	R-A-P to M-1	0.1803
5	West San Gabriel Valley Planning Area	EAST PASADENA - EAST SAN GABRIEL	5388038050	M-1-DP	Light manufacturing	M-1-DP-IP	Light manufacturing	M-1-DP to M-1-DP-IP	1.0865
5	West San Gabriel Valley Planning Area	EAST PASADENA - EAST SAN GABRIEL	5388038051	M-1-DP	Light manufacturing	M-1-DP-IP	Light manufacturing	M-1-DP to M-1-DP-IP	0.8510
5	West San Gabriel Valley Planning Area	EAST PASADENA - EAST SAN GABRIEL	5754001001	C-3	Unlimited commercial	MXD	Mixed use development	C-3 to MXD	0.1141
5	West San Gabriel Valley Planning Area	EAST PASADENA - EAST SAN GABRIEL	5754001002	C-3	Unlimited commercial	MXD	Mixed use development	C-3 to MXD	0.2292
5	West San Gabriel Valley Planning Area	EAST PASADENA - EAST SAN GABRIEL	5754001003	M-1.5	Restricted heavy manufacturing	C-M	Commercial manufacturing	M-1.5 to C-M	0.1421
5	West San Gabriel Valley Planning Area	EAST PASADENA - EAST SAN GABRIEL	5754001004	M-1.5	Restricted heavy manufacturing	C-M	Commercial manufacturing	M-1.5 to C-M	0.1424
5	West San Gabriel Valley Planning Area	EAST PASADENA - EAST SAN GABRIEL	5754001005	M-1.5	Restricted heavy manufacturing	C-M	Commercial manufacturing	M-1.5 to C-M	0.1424
5	West San Gabriel Valley Planning Area	EAST PASADENA - EAST SAN GABRIEL	5754001018	C-3	Unlimited commercial	C-M	Commercial manufacturing	C-3 to C-M	0.1236
5	West San Gabriel Valley Planning Area	EAST PASADENA - EAST SAN GABRIEL	5754001018	M-1.5	Restricted heavy manufacturing	C-M	Commercial manufacturing	M-1.5 to C-M	0.0602
5	West San Gabriel Valley Planning Area	EAST PASADENA - EAST SAN GABRIEL	5754001027	M-1.5	Restricted heavy manufacturing	C-M	Commercial manufacturing	M-1.5 to C-M	0.0688
5	West San Gabriel Valley Planning Area	EAST PASADENA - EAST SAN GABRIEL	5754001028	C-3	Unlimited commercial	C-M	Commercial manufacturing	C-3 to C-M	0.1667
5	West San Gabriel Valley Planning Area	EAST PASADENA - EAST SAN GABRIEL	5754001028	M-1.5	Restricted heavy manufacturing	C-M	Commercial manufacturing	M-1.5 to C-M	0.0123
5	West San Gabriel Valley Planning Area	EAST PASADENA - EAST SAN GABRIEL	5754001029	M-1.5	Restricted heavy manufacturing	C-M	Commercial manufacturing	M-1.5 to C-M	0.1423
5	West San Gabriel Valley Planning Area	EAST PASADENA - EAST SAN GABRIEL	5754001030	M-1.5	Restricted heavy manufacturing	C-M	Commercial manufacturing	M-1.5 to C-M	0.1273
5	West San Gabriel Valley Planning Area	EAST PASADENA - EAST SAN GABRIEL	5754001032	C-3	Unlimited commercial	C-M	Commercial manufacturing	C-3 to C-M	0.1236
5	West San Gabriel Valley Planning Area	EAST PASADENA - EAST SAN GABRIEL	5754001032	M-1.5	Restricted heavy manufacturing	C-M	Commercial manufacturing	M-1.5 to C-M	0.6312
5	West San Gabriel Valley Planning Area	EAST PASADENA - EAST SAN GABRIEL	5754002023	M-1.5	Restricted heavy manufacturing	C-M	Commercial manufacturing	M-1.5 to C-M	0.1434
5	West San Gabriel Valley Planning Area	EAST PASADENA - EAST SAN GABRIEL	5754002024	M-1.5	Restricted heavy manufacturing	C-M	Commercial manufacturing	M-1.5 to C-M	0.1434
5	West San Gabriel Valley Planning Area	EAST PASADENA - EAST SAN GABRIEL	5754002025	M-1.5	Restricted heavy manufacturing	C-M	Commercial manufacturing	M-1.5 to C-M	0.1432
5	West San Gabriel Valley Planning Area	EAST PASADENA - EAST SAN GABRIEL	5754002041	M-1.5	Restricted heavy manufacturing	C-M	Commercial manufacturing	M-1.5 to C-M	0.1856
5	West San Gabriel Valley Planning Area	EAST PASADENA - EAST SAN GABRIEL	5754002046	C-3	Unlimited commercial	C-M	Commercial manufacturing	C-3 to C-M	0.0692
5	West San Gabriel Valley Planning Area	EAST PASADENA - EAST SAN GABRIEL	5754002047	C-3	Unlimited commercial	C-M	Commercial manufacturing	C-3 to C-M	0.0695
5	West San Gabriel Valley Planning Area	EAST PASADENA - EAST SAN GABRIEL	5754002048	C-3	Unlimited commercial	C-M	Commercial manufacturing	C-3 to C-M	0.1375
5	West San Gabriel Valley Planning Area	EAST PASADENA - EAST SAN GABRIEL	5754002049	C-3	Unlimited commercial	C-M	Commercial manufacturing	C-3 to C-M	0.1373
5	West San Gabriel Valley Planning Area	EAST PASADENA - EAST SAN GABRIEL	5754015001	C-3	Unlimited commercial	MXD	Mixed use development	C-3 to MXD	0.3402
5	West San Gabriel Valley Planning Area	EAST PASADENA - EAST SAN GABRIEL	5754015002	C-3	Unlimited commercial	MXD	Mixed use development	C-3 to MXD	0.1355
5	West San Gabriel Valley Planning Area	EAST PASADENA - EAST SAN GABRIEL	5754015003	C-3	Unlimited commercial	MXD	Mixed use development	C-3 to MXD	0.1354
5	West San Gabriel Valley Planning Area	EAST PASADENA - EAST SAN GABRIEL	5754015004	C-3	Unlimited commercial	MXD	Mixed use development	C-3 to MXD	0.1354
5	West San Gabriel Valley Planning Area	EAST PASADENA - EAST SAN GABRIEL	5754015005	C-3	Unlimited commercial	MXD	Mixed use development	C-3 to MXD	0.1354
5	West San Gabriel Valley Planning Area	EAST PASADENA - EAST SAN GABRIEL	5754015006	C-3	Unlimited commercial	MXD	Mixed use development	C-3 to MXD	0.1353
5	West San Gabriel Valley Planning Area	EAST PASADENA - EAST SAN GABRIEL	5754015007	C-3	Unlimited commercial	MXD	Mixed use development	C-3 to MXD	0.1626
5	West San Gabriel Valley Planning Area	EAST PASADENA - EAST SAN GABRIEL	5754015018	C-3	Unlimited commercial	MXD	Mixed use development	C-3 to MXD	0.1444
5	West San Gabriel Valley Planning Area	EAST PASADENA - EAST SAN GABRIEL	5754015021	C-3	Unlimited commercial	MXD	Mixed use development	C-3 to MXD	0.1221
5	West San Gabriel Valley Planning Area	EAST PASADENA - EAST SAN GABRIEL	5754015022	C-3	Unlimited commercial	MXD	Mixed use development	C-3 to MXD	0.1221
5	West San Gabriel Valley Planning Area	EAST PASADENA - EAST SAN GABRIEL	5754015023	C-3	Unlimited commercial	MXD	Mixed use development	C-3 to MXD	0.1221
5	West San Gabriel Valley Planning Area	EAST PASADENA - EAST SAN GABRIEL	5754015038	C-3	Unlimited commercial	MXD	Mixed use development	C-3 to MXD	0.1314
5	West San Gabriel Valley Planning Area	EAST PASADENA - EAST SAN GABRIEL	5754017031	B-1	Buffer strip	R-3-P	Limited multiple residence	B-1 to R-3-P	0.1685
5	West San Gabriel Valley Planning Area	EAST PASADENA - EAST SAN GABRIEL	5754017031	R-1	Single-family residence	R-3-P	Limited multiple residence	R-1 to R-3-P	0.2032
5	West San Gabriel Valley Planning Area	EAST PASADENA - EAST SAN GABRIEL	5754018009	B-1	Buffer strip	MXD	Mixed use development	B-1 to MXD	0.1576
5	West San Gabriel Valley Planning Area	EAST PASADENA - EAST SAN GABRIEL	5754018009	C-3	Unlimited commercial	MXD	Mixed use development	C-3 to MXD	0.8572
5	West San Gabriel Valley Planning Area	EAST PASADENA - EAST SAN GABRIEL	5754018009	R-1	Single-family residence	MXD	Mixed use development	R-1 to MXD	0.0832
5	West San Gabriel Valley Planning Area	EAST PASADENA - EAST SAN GABRIEL	5754018009	R-3-P	Limited multiple residence	MXD	Mixed use development	R-3-P to MXD	0.4318
5	West San Gabriel Valley Planning Area	EAST PASADENA - EAST SAN GABRIEL	5754018015	C-3-DP	Unlimited commercial	MXD	Mixed use development	C-3-DP to MXD	1.4567
5	West San Gabriel Valley Planning Area	EAST PASADENA - EAST SAN GABRIEL	5754018016	C-3-DP	Unlimited commercial	MXD	Mixed use development	C-3-DP to MXD	0.2887
5	West San Gabriel Valley Planning Area	EAST PASADENA - EAST SAN GABRIEL	5754018017	C-3-DP	Unlimited commercial	MXD	Mixed use development	C-3-DP to MXD	0.8847
5	West San Gabriel Valley Planning Area	EAST PASADENA - EAST SAN GABRIEL	5754018020	C-3-DP	Unlimited commercial	MXD	Mixed use development	C-3-DP to MXD	0.8757
5	West San Gabriel Valley Planning Area	EAST PASADENA - EAST SAN GABRIEL	5754018021	C-3	Unlimited commercial	MXD	Mixed use development	C-3 to MXD	0.1644
5	West San Gabriel Valley Planning Area	EAST PASADENA - EAST SAN GABRIEL	5754018022	C-3	Unlimited commercial	MXD	Mixed use development	C-3 to MXD	0.1644
5	West San Gabriel Valley Planning Area	EAST PASADENA - EAST SAN GABRIEL	5754019001	C-3	Unlimited commercial	MXD	Mixed use development	C-3 to MXD	0.1644
5	West San Gabriel Valley Planning Area	EAST PASADENA - EAST SAN GABRIEL	5754019033	C-3	Unlimited commercial	MXD	Mixed use development	C-3 to MXD	0.8858
5	West San Gabriel Valley Planning Area	EAST PASADENA - EAST SAN GABRIEL	5755001001	C-3	Unlimited commercial	MXD	Mixed use development	C-3 to MXD	0.1947
5	West San Gabriel Valley Planning Area	EAST PASADENA - EAST SAN GABRIEL	5755001006	M-1.5	Restricted heavy manufacturing	C-M	Commercial manufacturing	M-1.5 to C-M	0.1168
5	West San Gabriel Valley Planning Area	EAST PASADENA - EAST SAN GABRIEL	5755001007	M-1.5	Restricted heavy manufacturing	C-M	Commercial manufacturing	M-1.5 to C-M	0.1167
5	West San Gabriel Valley Planning Area	EAST PASADENA - EAST SAN GABRIEL	5755001008	M-1.5	Restricted heavy manufacturing	C-M	Commercial manufacturing	M-1.5 to C-M	0.1166
5	West San Gabriel Valley Planning Area	EAST PASADENA - EAST SAN GABRIEL	5755001017	M-1.5	Restricted heavy manufacturing	C-M	Commercial manufacturing	M-1.5 to C-M	0.1307

5	West San Gabriel Valley Planning Area	EAST PASADENA - EAST SAN GABRIEL	5755001018	M-1.5	Restricted heavy manufacturing	C-M	Commercial manufacturing	M-1.5 to C-M	0.1366
5	West San Gabriel Valley Planning Area	EAST PASADENA - EAST SAN GABRIEL	5755001020	M-1.5	Restricted heavy manufacturing	C-M	Commercial manufacturing	M-1.5 to C-M	0.1361
5	West San Gabriel Valley Planning Area	EAST PASADENA - EAST SAN GABRIEL	5755001021	M-1.5	Restricted heavy manufacturing	C-M	Commercial manufacturing	M-1.5 to C-M	0.1421
5	West San Gabriel Valley Planning Area	EAST PASADENA - EAST SAN GABRIEL	5755001024	C-3	Unlimited commercial	MXD	Mixed use development	C-3 to MXD	0.1321
5	West San Gabriel Valley Planning Area	EAST PASADENA - EAST SAN GABRIEL	5755001025	C-3	Unlimited commercial	MXD	Mixed use development	C-3 to MXD	0.3268
5	West San Gabriel Valley Planning Area	EAST PASADENA - EAST SAN GABRIEL	5755001028	M-1.5	Restricted heavy manufacturing	C-M	Commercial manufacturing	M-1.5 to C-M	0.0856
5	West San Gabriel Valley Planning Area	EAST PASADENA - EAST SAN GABRIEL	5755001029	M-1.5	Restricted heavy manufacturing	C-M	Commercial manufacturing	M-1.5 to C-M	0.1368
5	West San Gabriel Valley Planning Area	EAST PASADENA - EAST SAN GABRIEL	5755001030	M-1.5	Restricted heavy manufacturing	C-M	Commercial manufacturing	M-1.5 to C-M	0.1309
5	West San Gabriel Valley Planning Area	EAST PASADENA - EAST SAN GABRIEL	5755001033	M-1.5	Restricted heavy manufacturing	C-M	Commercial manufacturing	M-1.5 to C-M	0.2239
5	West San Gabriel Valley Planning Area	EAST PASADENA - EAST SAN GABRIEL	5755002015	M-1.5	Restricted heavy manufacturing	MXD	Mixed use development	M-1.5 to MXD	0.1338
5	West San Gabriel Valley Planning Area	EAST PASADENA - EAST SAN GABRIEL	5755002016	M-1.5	Restricted heavy manufacturing	MXD	Mixed use development	M-1.5 to MXD	0.1311
5	West San Gabriel Valley Planning Area	EAST PASADENA - EAST SAN GABRIEL	5755002028	C-3	Unlimited commercial	MXD	Mixed use development	C-3 to MXD	0.3549
5	West San Gabriel Valley Planning Area	EAST PASADENA - EAST SAN GABRIEL	5755002028	M-1.5	Restricted heavy manufacturing	MXD	Mixed use development	M-1.5 to MXD	0.8683
5	West San Gabriel Valley Planning Area	EAST PASADENA - EAST SAN GABRIEL	5755002030	M-1.5	Restricted heavy manufacturing	MXD	Mixed use development	M-1.5 to MXD	0.1280
5	West San Gabriel Valley Planning Area	EAST PASADENA - EAST SAN GABRIEL	5755002032	C-3	Unlimited commercial	MXD	Mixed use development	C-3 to MXD	0.2714
5	West San Gabriel Valley Planning Area	EAST PASADENA - EAST SAN GABRIEL	5755002032	M-1.5	Restricted heavy manufacturing	MXD	Mixed use development	M-1.5 to MXD	0.5472
5	West San Gabriel Valley Planning Area	EAST PASADENA - EAST SAN GABRIEL	5755003024	C-3	Unlimited commercial	MXD	Mixed use development	C-3 to MXD	0.2606
5	West San Gabriel Valley Planning Area	EAST PASADENA - EAST SAN GABRIEL	5755003024	M-1.5	Restricted heavy manufacturing	MXD	Mixed use development	M-1.5 to MXD	2.0416
5	West San Gabriel Valley Planning Area	EAST PASADENA - EAST SAN GABRIEL	5755003025	C-3	Unlimited commercial	MXD	Mixed use development	C-3 to MXD	0.3387
5	West San Gabriel Valley Planning Area	EAST PASADENA - EAST SAN GABRIEL	5755003025	M-1.5	Restricted heavy manufacturing	MXD	Mixed use development	M-1.5 to MXD	0.1019
5	West San Gabriel Valley Planning Area	EAST PASADENA - EAST SAN GABRIEL	5755004005	C-3	Unlimited commercial	MXD	Mixed use development	C-3 to MXD	0.2226
5	West San Gabriel Valley Planning Area	EAST PASADENA - EAST SAN GABRIEL	5755004006	C-3	Unlimited commercial	MXD	Mixed use development	C-3 to MXD	0.2091
5	West San Gabriel Valley Planning Area	EAST PASADENA - EAST SAN GABRIEL	5755004007	C-3	Unlimited commercial	MXD	Mixed use development	C-3 to MXD	0.2223
5	West San Gabriel Valley Planning Area	EAST PASADENA - EAST SAN GABRIEL	5755004008	C-3	Unlimited commercial	MXD	Mixed use development	C-3 to MXD	0.1502
5	West San Gabriel Valley Planning Area	EAST PASADENA - EAST SAN GABRIEL	5755004009	C-3	Unlimited commercial	MXD	Mixed use development	C-3 to MXD	0.1512
5	West San Gabriel Valley Planning Area	EAST PASADENA - EAST SAN GABRIEL	5755004010	C-3	Unlimited commercial	MXD	Mixed use development	C-3 to MXD	0.1309
5	West San Gabriel Valley Planning Area	EAST PASADENA - EAST SAN GABRIEL	5755004031	C-3	Unlimited commercial	MXD	Mixed use development	C-3 to MXD	0.7012
5	West San Gabriel Valley Planning Area	EAST PASADENA - EAST SAN GABRIEL	5755006009	C-3	Unlimited commercial	MXD	Mixed use development	C-3 to MXD	0.2167
5	West San Gabriel Valley Planning Area	EAST PASADENA - EAST SAN GABRIEL	5755006023	C-2	Neighborhood business	MXD	Mixed use development	C-2 to MXD	0.8545
5	West San Gabriel Valley Planning Area	EAST PASADENA - EAST SAN GABRIEL	5755006024	C-3	Unlimited commercial	MXD	Mixed use development	C-3 to MXD	0.3959
5	West San Gabriel Valley Planning Area	EAST PASADENA - EAST SAN GABRIEL	5755006029	C-2	Neighborhood business	MXD	Mixed use development	C-2 to MXD	0.2963
5	West San Gabriel Valley Planning Area	EAST PASADENA - EAST SAN GABRIEL	5755006029	C-3	Unlimited commercial	MXD	Mixed use development	C-3 to MXD	1.0381
5	West San Gabriel Valley Planning Area	EAST PASADENA - EAST SAN GABRIEL	5755007001	C-2	Neighborhood business	MXD	Mixed use development	C-2 to MXD	0.2066
5	West San Gabriel Valley Planning Area	EAST PASADENA - EAST SAN GABRIEL	5755007002	C-2	Neighborhood business	MXD	Mixed use development	C-2 to MXD	0.2065
5	West San Gabriel Valley Planning Area	EAST PASADENA - EAST SAN GABRIEL	5755007003	C-2	Neighborhood business	MXD	Mixed use development	C-2 to MXD	0.2066
5	West San Gabriel Valley Planning Area	EAST PASADENA - EAST SAN GABRIEL	5755007004	C-2	Neighborhood business	MXD	Mixed use development	C-2 to MXD	0.2066
5	West San Gabriel Valley Planning Area	EAST PASADENA - EAST SAN GABRIEL	5755007005	C-2	Neighborhood business	MXD	Mixed use development	C-2 to MXD	0.2064
5	West San Gabriel Valley Planning Area	EAST PASADENA - EAST SAN GABRIEL	5755007006	C-2	Neighborhood business	MXD	Mixed use development	C-2 to MXD	0.2069
5	West San Gabriel Valley Planning Area	EAST PASADENA - EAST SAN GABRIEL	5755007007	C-2	Neighborhood business	MXD	Mixed use development	C-2 to MXD	0.2056
5	West San Gabriel Valley Planning Area	EAST PASADENA - EAST SAN GABRIEL	5755008001	C-2	Neighborhood business	MXD	Mixed use development	C-2 to MXD	0.2065
5	West San Gabriel Valley Planning Area	EAST PASADENA - EAST SAN GABRIEL	5755008002	C-2	Neighborhood business	MXD	Mixed use development	C-2 to MXD	0.2067
5	West San Gabriel Valley Planning Area	EAST PASADENA - EAST SAN GABRIEL	5755008021	C-2	Neighborhood business	MXD	Mixed use development	C-2 to MXD	0.4280
5	West San Gabriel Valley Planning Area	EAST PASADENA - EAST SAN GABRIEL	5755008022	C-2	Neighborhood business	MXD	Mixed use development	C-2 to MXD	0.6199
5	West San Gabriel Valley Planning Area	EAST PASADENA - EAST SAN GABRIEL	5755012001	C-2	Neighborhood business	MXD	Mixed use development	C-2 to MXD	0.1768
5	West San Gabriel Valley Planning Area	EAST PASADENA - EAST SAN GABRIEL	5755012003	C-2	Neighborhood business	MXD	Mixed use development	C-2 to MXD	0.0753
5	West San Gabriel Valley Planning Area	EAST PASADENA - EAST SAN GABRIEL	5755012011	C-2	Neighborhood business	MXD	Mixed use development	C-2 to MXD	0.0755
5	West San Gabriel Valley Planning Area	EAST PASADENA - EAST SAN GABRIEL	5755012012	C-2	Neighborhood business	MXD	Mixed use development	C-2 to MXD	0.0756
5	West San Gabriel Valley Planning Area	EAST PASADENA - EAST SAN GABRIEL	5755012013	C-2	Neighborhood business	MXD	Mixed use development	C-2 to MXD	0.1743
5	West San Gabriel Valley Planning Area	EAST PASADENA - EAST SAN GABRIEL	5755012016	C-2	Neighborhood business	MXD	Mixed use development	C-2 to MXD	0.0755
5	West San Gabriel Valley Planning Area	EAST PASADENA - EAST SAN GABRIEL	5755012017	C-2	Neighborhood business	MXD	Mixed use development	C-2 to MXD	0.0680
5	West San Gabriel Valley Planning Area	EAST PASADENA - EAST SAN GABRIEL	5755012018	C-2	Neighborhood business	MXD	Mixed use development	C-2 to MXD	0.0830
5	West San Gabriel Valley Planning Area	EAST PASADENA - EAST SAN GABRIEL	5755012019	C-2	Neighborhood business	MXD	Mixed use development	C-2 to MXD	0.0755
5	West San Gabriel Valley Planning Area	EAST PASADENA - EAST SAN GABRIEL	5755012022	C-2	Neighborhood business	MXD	Mixed use development	C-2 to MXD	0.1760
5	West San Gabriel Valley Planning Area	EAST PASADENA - EAST SAN GABRIEL	5755012024	C-2	Neighborhood business	MXD	Mixed use development	C-2 to MXD	0.0880
5	West San Gabriel Valley Planning Area	EAST PASADENA - EAST SAN GABRIEL	5755012025	C-2	Neighborhood business	MXD	Mixed use development	C-2 to MXD	0.1509
5	West San Gabriel Valley Planning Area	EAST PASADENA - EAST SAN GABRIEL	5755012032	C-2	Neighborhood business	MXD	Mixed use development	C-2 to MXD	0.3108
5	West San Gabriel Valley Planning Area	EAST PASADENA - EAST SAN GABRIEL	5755012033	C-2	Neighborhood business	MXD	Mixed use development	C-2 to MXD	0.0879
5	West San Gabriel Valley Planning Area	EAST PASADENA - EAST SAN GABRIEL	5755012034	C-2	Neighborhood business	MXD	Mixed use development	C-2 to MXD	0.2400
5	West San Gabriel Valley Planning Area	EAST PASADENA - EAST SAN GABRIEL	5755013002	C-2	Neighborhood business	MXD	Mixed use development	C-2 to MXD	0.0454
5	West San Gabriel Valley Planning Area	EAST PASADENA - EAST SAN GABRIEL	5755013003	C-2	Neighborhood business	MXD	Mixed use development	C-2 to MXD	0.0522
5	West San Gabriel Valley Planning Area	EAST PASADENA - EAST SAN GABRIEL	5755013004	C-2	Neighborhood business	MXD	Mixed use development	C-2 to MXD	0.1219
5	West San Gabriel Valley Planning Area	EAST PASADENA - EAST SAN GABRIEL	5755013005	CPD	Commercial planned development	MXD	Mixed use development	CPD to MXD	0.2199
5	West San Gabriel Valley Planning Area	EAST PASADENA - EAST SAN GABRIEL	5755013013	C-2	Neighborhood business	MXD	Mixed use development	C-2 to MXD	0.0872
5	West San Gabriel Valley Planning Area	EAST PASADENA - EAST SAN GABRIEL	5755013013	CPD	Commercial planned development	MXD	Mixed use development	CPD to MXD	0.1179
5	West San Gabriel Valley Planning Area	EAST PASADENA - EAST SAN GABRIEL	5755013014	C-2	Neighborhood business	MXD	Mixed use development	C-2 to MXD	0.0871
5	West San Gabriel Valley Planning Area	EAST PASADENA - EAST SAN GABRIEL	5755013014	CPD	Commercial planned development	MXD	Mixed use development	CPD to MXD	0.1025
5	West San Gabriel Valley Planning Area	EAST PASADENA - EAST SAN GABRIEL	5755013015	C-2	Neighborhood business	MXD	Mixed use development	C-2 to MXD	0.2306
5	West San Gabriel Valley Planning Area	EAST PASADENA - EAST SAN GABRIEL	5755013016	C-2	Neighborhood business	MXD	Mixed use development	C-2 to MXD	0.1897

5 West San Gabriel Valley Planning Area	EAST PASADENA - EAST SAN GABRIEL	5755018001	C-2	Neighborhood business	MXD	Mixed use development	C-2 to MXD	0.4059
5 West San Gabriel Valley Planning Area	EAST PASADENA - EAST SAN GABRIEL	5755018003	C-2	Neighborhood business	MXD	Mixed use development	C-2 to MXD	0.2026
5 West San Gabriel Valley Planning Area	EAST PASADENA - EAST SAN GABRIEL	5755018004	C-2	Neighborhood business	MXD	Mixed use development	C-2 to MXD	0.2006
5 West San Gabriel Valley Planning Area	EAST PASADENA - EAST SAN GABRIEL	5755018006	C-2	Neighborhood business	R-1	Single-family residence	C-2 to R-1	0.0259
5 West San Gabriel Valley Planning Area	EAST PASADENA - EAST SAN GABRIEL	5755018007	C-2	Neighborhood business	R-1	Single-family residence	C-2 to R-1	0.0246
5 West San Gabriel Valley Planning Area	EAST PASADENA - EAST SAN GABRIEL	5755018010	C-2	Neighborhood business	R-1	Single-family residence	C-2 to R-1	0.0239
5 West San Gabriel Valley Planning Area	EAST PASADENA - EAST SAN GABRIEL	5755018021	C-2	Neighborhood business	MXD	Mixed use development	C-2 to MXD	0.4857
5 West San Gabriel Valley Planning Area	EAST PASADENA - EAST SAN GABRIEL	5755020014	C-2	Neighborhood business	MXD	Mixed use development	C-2 to MXD	0.0579
5 West San Gabriel Valley Planning Area	EAST PASADENA - EAST SAN GABRIEL	5755020015	C-2	Neighborhood business	MXD	Mixed use development	C-2 to MXD	0.1285
5 West San Gabriel Valley Planning Area	EAST PASADENA - EAST SAN GABRIEL	5755020016	C-2	Neighborhood business	MXD	Mixed use development	C-2 to MXD	0.2662
5 West San Gabriel Valley Planning Area	EAST PASADENA - EAST SAN GABRIEL	5755021014	C-2	Neighborhood business	MXD	Mixed use development	C-2 to MXD	0.0702
5 West San Gabriel Valley Planning Area	EAST PASADENA - EAST SAN GABRIEL	5755021015	C-2	Neighborhood business	MXD	Mixed use development	C-2 to MXD	0.1336
5 West San Gabriel Valley Planning Area	EAST PASADENA - EAST SAN GABRIEL	5755021016	C-2	Neighborhood business	MXD	Mixed use development	C-2 to MXD	0.1668
5 West San Gabriel Valley Planning Area	EAST PASADENA - EAST SAN GABRIEL	5755021017	C-2	Neighborhood business	MXD	Mixed use development	C-2 to MXD	0.1667
5 West San Gabriel Valley Planning Area	EAST PASADENA - EAST SAN GABRIEL	5755021018	C-2	Neighborhood business	MXD	Mixed use development	C-2 to MXD	0.1666
5 West San Gabriel Valley Planning Area	EAST PASADENA - EAST SAN GABRIEL	5755021033	C-2	Neighborhood business	MXD	Mixed use development	C-2 to MXD	0.1845
5 West San Gabriel Valley Planning Area	EAST PASADENA - EAST SAN GABRIEL	5755024014	C-2	Neighborhood business	MXD	Mixed use development	C-2 to MXD	0.1522
5 West San Gabriel Valley Planning Area	EAST PASADENA - EAST SAN GABRIEL	5755024017	C-2	Neighborhood business	MXD	Mixed use development	C-2 to MXD	0.1667
5 West San Gabriel Valley Planning Area	EAST PASADENA - EAST SAN GABRIEL	5755024018	C-2	Neighborhood business	MXD	Mixed use development	C-2 to MXD	0.2667
5 West San Gabriel Valley Planning Area	EAST PASADENA - EAST SAN GABRIEL	5755024032	C-2	Neighborhood business	MXD	Mixed use development	C-2 to MXD	0.3329
5 West San Gabriel Valley Planning Area	EAST PASADENA - EAST SAN GABRIEL	5755025030	C-2	Neighborhood business	MXD	Mixed use development	C-2 to MXD	0.1347
5 West San Gabriel Valley Planning Area	EAST PASADENA - EAST SAN GABRIEL	5755025031	C-2	Neighborhood business	MXD	Mixed use development	C-2 to MXD	0.3669
5 West San Gabriel Valley Planning Area	EAST PASADENA - EAST SAN GABRIEL	5755028003	C-2	Neighborhood business	MXD	Mixed use development	C-2 to MXD	0.1444
5 West San Gabriel Valley Planning Area	EAST PASADENA - EAST SAN GABRIEL	5755028004	C-2	Neighborhood business	MXD	Mixed use development	C-2 to MXD	0.0975
5 West San Gabriel Valley Planning Area	EAST PASADENA - EAST SAN GABRIEL	5755028005	C-2	Neighborhood business	MXD	Mixed use development	C-2 to MXD	0.1256
5 West San Gabriel Valley Planning Area	EAST PASADENA - EAST SAN GABRIEL	5755028006	C-2	Neighborhood business	MXD	Mixed use development	C-2 to MXD	0.0637
5 West San Gabriel Valley Planning Area	EAST PASADENA - EAST SAN GABRIEL	5755028007	C-2	Neighborhood business	MXD	Mixed use development	C-2 to MXD	0.1949
5 West San Gabriel Valley Planning Area	EAST PASADENA - EAST SAN GABRIEL	5755028008	C-2	Neighborhood business	MXD	Mixed use development	C-2 to MXD	0.1304
5 West San Gabriel Valley Planning Area	EAST PASADENA - EAST SAN GABRIEL	5755028013	C-2	Neighborhood business	MXD	Mixed use development	C-2 to MXD	0.2849
5 West San Gabriel Valley Planning Area	EAST PASADENA - EAST SAN GABRIEL	5755028014	C-2	Neighborhood business	MXD	Mixed use development	C-2 to MXD	0.2400
5 West San Gabriel Valley Planning Area	EAST PASADENA - EAST SAN GABRIEL	5755029003	C-2	Neighborhood business	MXD	Mixed use development	C-2 to MXD	0.1205
5 West San Gabriel Valley Planning Area	EAST PASADENA - EAST SAN GABRIEL	5755029004	C-2	Neighborhood business	MXD	Mixed use development	C-2 to MXD	0.2756
5 West San Gabriel Valley Planning Area	EAST PASADENA - EAST SAN GABRIEL	5755029014	C-2	Neighborhood business	MXD	Mixed use development	C-2 to MXD	0.4180
5 West San Gabriel Valley Planning Area	EAST PASADENA - EAST SAN GABRIEL	5755030004	C-2	Neighborhood business	MXD	Mixed use development	C-2 to MXD	0.2295
5 West San Gabriel Valley Planning Area	EAST PASADENA - EAST SAN GABRIEL	5755030005	C-2	Neighborhood business	MXD	Mixed use development	C-2 to MXD	0.1147
5 West San Gabriel Valley Planning Area	EAST PASADENA - EAST SAN GABRIEL	5755030006	C-2	Neighborhood business	MXD	Mixed use development	C-2 to MXD	0.1147
5 West San Gabriel Valley Planning Area	EAST PASADENA - EAST SAN GABRIEL	5755030009	C-2	Neighborhood business	MXD	Mixed use development	C-2 to MXD	0.1147
5 West San Gabriel Valley Planning Area	EAST PASADENA - EAST SAN GABRIEL	5755030010	C-2	Neighborhood business	MXD	Mixed use development	C-2 to MXD	0.1147
5 West San Gabriel Valley Planning Area	EAST PASADENA - EAST SAN GABRIEL	5755030011	C-2	Neighborhood business	MXD	Mixed use development	C-2 to MXD	0.1146
5 West San Gabriel Valley Planning Area	EAST PASADENA - EAST SAN GABRIEL	5755030012	C-2	Neighborhood business	MXD	Mixed use development	C-2 to MXD	0.1146
5 West San Gabriel Valley Planning Area	EAST PASADENA - EAST SAN GABRIEL	5755030013	C-2	Neighborhood business	MXD	Mixed use development	C-2 to MXD	0.4095
5 West San Gabriel Valley Planning Area	EAST PASADENA - EAST SAN GABRIEL	5755030026	R-2	Two-family residence	R-1	Single-family residence	R-2 to R-1	0.1211
5 West San Gabriel Valley Planning Area	EAST PASADENA - EAST SAN GABRIEL	5755030029	C-2	Neighborhood business	MXD	Mixed use development	C-2 to MXD	0.1147
5 West San Gabriel Valley Planning Area	EAST PASADENA - EAST SAN GABRIEL	5755030030	C-2	Neighborhood business	MXD	Mixed use development	C-2 to MXD	0.2434
5 West San Gabriel Valley Planning Area	EAST PASADENA - EAST SAN GABRIEL	5755030034	C-3	Unlimited commercial	MXD	Mixed use development	C-3 to MXD	0.3695
5 West San Gabriel Valley Planning Area	EAST PASADENA - EAST SAN GABRIEL	5755031001	C-2	Neighborhood business	MXD	Mixed use development	C-2 to MXD	0.2435
5 West San Gabriel Valley Planning Area	EAST PASADENA - EAST SAN GABRIEL	5755031018	C-2	Neighborhood business	MXD	Mixed use development	C-2 to MXD	0.0574
5 West San Gabriel Valley Planning Area	EAST PASADENA - EAST SAN GABRIEL	5755031021	C-2	Neighborhood business	MXD	Mixed use development	C-2 to MXD	0.1148
5 West San Gabriel Valley Planning Area	EAST PASADENA - EAST SAN GABRIEL	5755031022	C-2	Neighborhood business	MXD	Mixed use development	C-2 to MXD	0.1148
5 West San Gabriel Valley Planning Area	EAST PASADENA - EAST SAN GABRIEL	5755031023	C-2	Neighborhood business	MXD	Mixed use development	C-2 to MXD	0.1148
5 West San Gabriel Valley Planning Area	EAST PASADENA - EAST SAN GABRIEL	5755031024	C-2	Neighborhood business	MXD	Mixed use development	C-2 to MXD	0.1130
5 West San Gabriel Valley Planning Area	EAST PASADENA - EAST SAN GABRIEL	5755031025	C-2	Neighborhood business	MXD	Mixed use development	C-2 to MXD	0.2316
5 West San Gabriel Valley Planning Area	EAST PASADENA - EAST SAN GABRIEL	5755031026	C-2	Neighborhood business	MXD	Mixed use development	C-2 to MXD	0.1149
5 West San Gabriel Valley Planning Area	EAST PASADENA - EAST SAN GABRIEL	5755031027	C-2	Neighborhood business	MXD	Mixed use development	C-2 to MXD	0.1149
5 West San Gabriel Valley Planning Area	EAST PASADENA - EAST SAN GABRIEL	5755031028	C-2	Neighborhood business	MXD	Mixed use development	C-2 to MXD	0.1149
5 West San Gabriel Valley Planning Area	EAST PASADENA - EAST SAN GABRIEL	5755031029	C-2	Neighborhood business	MXD	Mixed use development	C-2 to MXD	0.1149
5 West San Gabriel Valley Planning Area	EAST PASADENA - EAST SAN GABRIEL	5755031030	C-3	Unlimited commercial	MXD	Mixed use development	C-3 to MXD	0.2744
5 West San Gabriel Valley Planning Area	EAST PASADENA - EAST SAN GABRIEL	5755031031	C-2	Neighborhood business	MXD	Mixed use development	C-2 to MXD	0.0574
5 West San Gabriel Valley Planning Area	EAST PASADENA - EAST SAN GABRIEL	5755031032	C-2	Neighborhood business	MXD	Mixed use development	C-2 to MXD	0.3021
5 West San Gabriel Valley Planning Area	EAST PASADENA - EAST SAN GABRIEL	5755032028	C-2-DP	Neighborhood business	MXD	Mixed use development	C-2-DP to MXD	0.1247
5 West San Gabriel Valley Planning Area	EAST PASADENA - EAST SAN GABRIEL	5755032029	R-3	Limited multiple residence	MXD	Mixed use development	R-3 to MXD	0.1032
5 West San Gabriel Valley Planning Area	EAST PASADENA - EAST SAN GABRIEL	5755033008	C-2	Neighborhood business	MXD	Mixed use development	C-2 to MXD	0.1208
5 West San Gabriel Valley Planning Area	EAST PASADENA - EAST SAN GABRIEL	5755033009	C-2	Neighborhood business	MXD	Mixed use development	C-2 to MXD	0.1208
5 West San Gabriel Valley Planning Area	EAST PASADENA - EAST SAN GABRIEL	5755033010	C-2-DP	Neighborhood business	MXD	Mixed use development	C-2-DP to MXD	0.2409
5 West San Gabriel Valley Planning Area	EAST PASADENA - EAST SAN GABRIEL	5755033022	C-2	Neighborhood business	MXD	Mixed use development	C-2 to MXD	0.3917
5 West San Gabriel Valley Planning Area	EAST PASADENA - EAST SAN GABRIEL	5755033029	C-2	Neighborhood business	MXD	Mixed use development	C-2 to MXD	0.0618
5 West San Gabriel Valley Planning Area	EAST PASADENA - EAST SAN GABRIEL	5755033030	C-2	Neighborhood business	MXD	Mixed use development	C-2 to MXD	0.0319
5 West San Gabriel Valley Planning Area	EAST PASADENA - EAST SAN GABRIEL	5755033033	C-2	Neighborhood business	MXD	Mixed use development	C-2 to MXD	0.2861

5 West San Gabriel Valley Planning Area	EAST PASADENA - EAST SAN GABRIEL	5755033270	C-2-DP	Neighborhood business	MXD	Mixed use development	C-2-DP to MXD	0.0041
5 West San Gabriel Valley Planning Area	EAST PASADENA - EAST SAN GABRIEL	5755034033	C-2-DP	Neighborhood business	MXD	Mixed use development	C-2-DP to MXD	0.1021
5 West San Gabriel Valley Planning Area	EAST PASADENA - EAST SAN GABRIEL	5755034034	C-2-DP	Neighborhood business	MXD	Mixed use development	C-2-DP to MXD	0.8887
5 West San Gabriel Valley Planning Area	KINNELOA MESA	5758001005	O-S	Open space	R-1	Single-family residence	O-S to R-1	0.3416
5 West San Gabriel Valley Planning Area	KINNELOA MESA	5758001006	O-S	Open space	R-1	Single-family residence	O-S to R-1	0.0721
5 West San Gabriel Valley Planning Area	KINNELOA MESA	5758001007	O-S	Open space	R-1	Single-family residence	O-S to R-1	0.0508
5 West San Gabriel Valley Planning Area	KINNELOA MESA	5759005005	O-S	Open space	R-1	Single-family residence	O-S to R-1	0.4014
5 West San Gabriel Valley Planning Area	KINNELOA MESA	5759005023	O-S	Open space	R-1	Single-family residence	O-S to R-1	0.1455
5 West San Gabriel Valley Planning Area	KINNELOA MESA	5759005025	O-S	Open space	R-1	Single-family residence	O-S to R-1	0.1745
5 West San Gabriel Valley Planning Area	KINNELOA MESA	5759005026	O-S	Open space	R-1	Single-family residence	O-S to R-1	0.1025
5 West San Gabriel Valley Planning Area	KINNELOA MESA	5759006001	O-S	Open space	R-1-20000	Single-family residence	O-S to R-1-20000	2.1261
5 West San Gabriel Valley Planning Area	KINNELOA MESA	5759006005	O-S	Open space	R-1	Single-family residence	O-S to R-1	0.2208
5 West San Gabriel Valley Planning Area	KINNELOA MESA	5759006006	O-S	Open space	R-1	Single-family residence	O-S to R-1	0.2254
5 West San Gabriel Valley Planning Area	KINNELOA MESA	5759006007	O-S	Open space	R-1	Single-family residence	O-S to R-1	0.0436
5 West San Gabriel Valley Planning Area	KINNELOA MESA	5759006010	O-S	Open space	R-1	Single-family residence	O-S to R-1	1.0067
5 West San Gabriel Valley Planning Area	KINNELOA MESA	5759006011	O-S	Open space	R-1	Single-family residence	O-S to R-1	0.1443
5 West San Gabriel Valley Planning Area	KINNELOA MESA	5857018052	O-S	Open space	R-1-7500	Single-family residence	O-S to R-1-7500	0.0639
5 West San Gabriel Valley Planning Area	KINNELOA MESA	5857018053	O-S	Open space	R-1-7500	Single-family residence	O-S to R-1-7500	0.0541
5 West San Gabriel Valley Planning Area	KINNELOA MESA	5857018054	O-S	Open space	R-1-7500	Single-family residence	O-S to R-1-7500	0.0297
5 West San Gabriel Valley Planning Area	KINNELOA MESA	5857018055	O-S	Open space	R-1-7500	Single-family residence	O-S to R-1-7500	0.0449
5 West San Gabriel Valley Planning Area	KINNELOA MESA	5857018056	O-S	Open space	R-1-7500	Single-family residence	O-S to R-1-7500	0.0193
5 West San Gabriel Valley Planning Area	KINNELOA MESA	5857018057	O-S	Open space	R-1-7500	Single-family residence	O-S to R-1-7500	0.0329
5 West San Gabriel Valley Planning Area	KINNELOA MESA	5857018058	O-S	Open space	R-1-7500	Single-family residence	O-S to R-1-7500	0.0184
5 West San Gabriel Valley Planning Area	KINNELOA MESA	5857019021	O-S	Open space	R-1-7500	Single-family residence	O-S to R-1-7500	0.0070
5 West San Gabriel Valley Planning Area	KINNELOA MESA	5857019022	O-S	Open space	R-1-7500	Single-family residence	O-S to R-1-7500	0.0196
5 West San Gabriel Valley Planning Area	KINNELOA MESA	5857019023	O-S	Open space	R-1-7500	Single-family residence	O-S to R-1-7500	0.0254
5 West San Gabriel Valley Planning Area	SAN PASQUAL	5329012002	C-2	Neighborhood business	R-3	Limited multiple residence	C-2 to R-3	0.2016
5 West San Gabriel Valley Planning Area	SAN PASQUAL	5331001002	C-2	Neighborhood business	R-3	Limited multiple residence	C-2 to R-3	0.2582
5 West San Gabriel Valley Planning Area	SOUTH MONROVIA ISLANDS	5791025021	C-2	Neighborhood business	R-A	Residential agriculture	C-2 to R-A	0.0008
5 West San Gabriel Valley Planning Area	SOUTH MONROVIA ISLANDS	8510019022	C-3	Unlimited commercial	R-3-P	Limited multiple residence	C-3 to R-3-P	0.4805
5 West San Gabriel Valley Planning Area	SOUTH MONROVIA ISLANDS	8510020005	C-3	Unlimited commercial	R-3	Limited multiple residence	C-3 to R-3	0.5098
5 West San Gabriel Valley Planning Area	SOUTH MONROVIA ISLANDS	8510020005	R-3-P	Limited multiple residence	R-3	Limited multiple residence	R-3-P to R-3	0.5947
5 West San Gabriel Valley Planning Area	SOUTH MONROVIA ISLANDS	8510021008	C-3	Unlimited commercial	R-1	Single-family residence	C-3 to R-1	1.3435
5 West San Gabriel Valley Planning Area	SOUTH MONROVIA ISLANDS	8510021009	C-3	Unlimited commercial	R-1	Single-family residence	C-3 to R-1	1.3435
5 West San Gabriel Valley Planning Area	SOUTH MONROVIA ISLANDS	8510021010	C-3	Unlimited commercial	R-1	Single-family residence	C-3 to R-1	1.3435
5 West San Gabriel Valley Planning Area	SOUTH MONROVIA ISLANDS	8510021011	C-3	Unlimited commercial	R-1	Single-family residence	C-3 to R-1	1.3435
5 West San Gabriel Valley Planning Area	SOUTH MONROVIA ISLANDS	8510021012	C-3	Unlimited commercial	R-1	Single-family residence	C-3 to R-1	1.3435
5 West San Gabriel Valley Planning Area	SOUTH MONROVIA ISLANDS	8510021013	C-3	Unlimited commercial	R-1	Single-family residence	C-3 to R-1	1.3435
5 West San Gabriel Valley Planning Area	SOUTH MONROVIA ISLANDS	8510021014	C-3	Unlimited commercial	R-1	Single-family residence	C-3 to R-1	1.3435
5 West San Gabriel Valley Planning Area	SOUTH MONROVIA ISLANDS	8510021015	C-3	Unlimited commercial	R-1	Single-family residence	C-3 to R-1	1.3435
5 West San Gabriel Valley Planning Area	SOUTH MONROVIA ISLANDS	8510021016	C-3	Unlimited commercial	R-1	Single-family residence	C-3 to R-1	1.3435
5 West San Gabriel Valley Planning Area	SOUTH MONROVIA ISLANDS	8510021017	C-3	Unlimited commercial	R-1	Single-family residence	C-3 to R-1	1.3435
5 West San Gabriel Valley Planning Area	SOUTH MONROVIA ISLANDS	8510021018	C-3	Unlimited commercial	R-1	Single-family residence	C-3 to R-1	1.3435
5 West San Gabriel Valley Planning Area	SOUTH MONROVIA ISLANDS	8510021019	C-3	Unlimited commercial	R-1	Single-family residence	C-3 to R-1	1.3435
5 West San Gabriel Valley Planning Area	SOUTH MONROVIA ISLANDS	8510021022	C-3	Unlimited commercial	R-1	Single-family residence	C-3 to R-1	0.0122
5 West San Gabriel Valley Planning Area	SOUTH MONROVIA ISLANDS	8510021023	C-3	Unlimited commercial	R-1	Single-family residence	C-3 to R-1	0.0122
5 West San Gabriel Valley Planning Area	SOUTH MONROVIA ISLANDS	8510021024	C-3	Unlimited commercial	R-1	Single-family residence	C-3 to R-1	1.3435
5 West San Gabriel Valley Planning Area	SOUTH MONROVIA ISLANDS	8510021025	C-3	Unlimited commercial	R-1	Single-family residence	C-3 to R-1	1.3435
5 West San Gabriel Valley Planning Area	SOUTH MONROVIA ISLANDS	8511015800	C-3	Unlimited commercial	R-1	Single-family residence	C-3 to R-1	0.6480
5 West San Gabriel Valley Planning Area	SOUTH MONROVIA ISLANDS	8511017006	C-3	Unlimited commercial	R-A	Residential agriculture	C-3 to R-A	0.0191
5 West San Gabriel Valley Planning Area	SOUTH MONROVIA ISLANDS	8511017007	C-2	Neighborhood business	R-A	Residential agriculture	C-2 to R-A	0.0121
5 West San Gabriel Valley Planning Area	SOUTH MONROVIA ISLANDS	8511017008	C-2	Neighborhood business	R-A	Residential agriculture	C-2 to R-A	0.0488
5 West San Gabriel Valley Planning Area	SOUTH MONROVIA ISLANDS	8511017074	C-2	Neighborhood business	R-A	Residential agriculture	C-2 to R-A	0.1768
5 West San Gabriel Valley Planning Area	SOUTH MONROVIA ISLANDS	8511017075	C-2	Neighborhood business	R-A	Residential agriculture	C-2 to R-A	0.1768
5 West San Gabriel Valley Planning Area	SOUTH MONROVIA ISLANDS	8511017076	C-2	Neighborhood business	R-A	Residential agriculture	C-2 to R-A	0.1768
5 West San Gabriel Valley Planning Area	SOUTH MONROVIA ISLANDS	8511017077	C-2	Neighborhood business	R-A	Residential agriculture	C-2 to R-A	0.1768
5 West San Gabriel Valley Planning Area	SOUTH MONROVIA ISLANDS	8511017078	C-2	Neighborhood business	R-A	Residential agriculture	C-2 to R-A	0.1768
5 West San Gabriel Valley Planning Area	SOUTH MONROVIA ISLANDS	8511017079	C-2	Neighborhood business	R-A	Residential agriculture	C-2 to R-A	0.1768
5 West San Gabriel Valley Planning Area	SOUTH MONROVIA ISLANDS	8511017080	C-2	Neighborhood business	R-A	Residential agriculture	C-2 to R-A	0.1768
5 West San Gabriel Valley Planning Area	SOUTH MONROVIA ISLANDS	8511017081	C-2	Neighborhood business	R-A	Residential agriculture	C-2 to R-A	0.1768
5 West San Gabriel Valley Planning Area	SOUTH MONROVIA ISLANDS	8511017082	C-2	Neighborhood business	R-A	Residential agriculture	C-2 to R-A	0.1768
5 West San Gabriel Valley Planning Area	SOUTH MONROVIA ISLANDS	8511017087	C-2	Neighborhood business	R-A	Residential agriculture	C-2 to R-A	0.1768
5 West San Gabriel Valley Planning Area	SOUTH MONROVIA ISLANDS	8511017088	C-2	Neighborhood business	R-A	Residential agriculture	C-2 to R-A	0.1768
5 West San Gabriel Valley Planning Area	SOUTH MONROVIA ISLANDS	8511017089	C-2	Neighborhood business	R-A	Residential agriculture	C-2 to R-A	0.1768
5 West San Gabriel Valley Planning Area	SOUTH MONROVIA ISLANDS	8511017121	C-2	Neighborhood business	R-A	Residential agriculture	C-2 to R-A	0.3736
5 West San Gabriel Valley Planning Area	SOUTH MONROVIA ISLANDS	8511017122	C-2	Neighborhood business	R-A	Residential agriculture	C-2 to R-A	0.3736
5 West San Gabriel Valley Planning Area	SOUTH MONROVIA ISLANDS	8511017123	C-2	Neighborhood business	R-A	Residential agriculture	C-2 to R-A	0.3736
5 West San Gabriel Valley Planning Area	SOUTH MONROVIA ISLANDS	8511017124	C-2	Neighborhood business	R-A	Residential agriculture	C-2 to R-A	0.3736

5	West San Gabriel Valley Planning Area	SOUTH MONROVIA ISLANDS	8511017125	C-2	Neighborhood business	R-A	Residential agriculture	C-2 to R-A	0.3736
5	West San Gabriel Valley Planning Area	SOUTH MONROVIA ISLANDS	8511017126	C-2	Neighborhood business	R-A	Residential agriculture	C-2 to R-A	0.3736
5	West San Gabriel Valley Planning Area	SOUTH MONROVIA ISLANDS	8511017127	C-2	Neighborhood business	R-A	Residential agriculture	C-2 to R-A	0.3736
5	West San Gabriel Valley Planning Area	SOUTH MONROVIA ISLANDS	8511017128	C-2	Neighborhood business	R-A	Residential agriculture	C-2 to R-A	0.3736
5	West San Gabriel Valley Planning Area	SOUTH MONROVIA ISLANDS	8511017129	C-2	Neighborhood business	R-A	Residential agriculture	C-2 to R-A	0.0486
5	West San Gabriel Valley Planning Area	SOUTH MONROVIA ISLANDS	8511017130	C-2	Neighborhood business	R-A	Residential agriculture	C-2 to R-A	0.0486
5	West San Gabriel Valley Planning Area	SOUTH MONROVIA ISLANDS	8511017131	C-2	Neighborhood business	R-A	Residential agriculture	C-2 to R-A	0.0486
5	West San Gabriel Valley Planning Area	SOUTH MONROVIA ISLANDS	8511017132	C-2	Neighborhood business	R-A	Residential agriculture	C-2 to R-A	0.0486
5	West San Gabriel Valley Planning Area	SOUTH MONROVIA ISLANDS	8511017133	C-2	Neighborhood business	R-A	Residential agriculture	C-2 to R-A	0.0486
5	West San Gabriel Valley Planning Area	SOUTH MONROVIA ISLANDS	8511017134	C-2	Neighborhood business	R-A	Residential agriculture	C-2 to R-A	0.0486
5	West San Gabriel Valley Planning Area	SOUTH MONROVIA ISLANDS	8511017135	C-2	Neighborhood business	R-A	Residential agriculture	C-2 to R-A	0.0486
5	West San Gabriel Valley Planning Area	SOUTH MONROVIA ISLANDS	8511017136	C-2	Neighborhood business	R-A	Residential agriculture	C-2 to R-A	0.0486
5	West San Gabriel Valley Planning Area	SOUTH MONROVIA ISLANDS	8511017137	C-2	Neighborhood business	R-A	Residential agriculture	C-2 to R-A	0.0486
5	West San Gabriel Valley Planning Area	SOUTH MONROVIA ISLANDS	8511017138	C-2	Neighborhood business	R-A	Residential agriculture	C-2 to R-A	0.3736
5	West San Gabriel Valley Planning Area	SOUTH MONROVIA ISLANDS	8511017139	C-2	Neighborhood business	R-A	Residential agriculture	C-2 to R-A	0.3736
5	West San Gabriel Valley Planning Area	SOUTH MONROVIA ISLANDS	8511017140	C-2	Neighborhood business	R-A	Residential agriculture	C-2 to R-A	0.3736
5	West San Gabriel Valley Planning Area	SOUTH MONROVIA ISLANDS	8511017141	C-2	Neighborhood business	R-A	Residential agriculture	C-2 to R-A	0.0486
5	West San Gabriel Valley Planning Area	SOUTH MONROVIA ISLANDS	8511017142	C-2	Neighborhood business	R-A	Residential agriculture	C-2 to R-A	0.0486
5	West San Gabriel Valley Planning Area	SOUTH MONROVIA ISLANDS	8511017143	C-2	Neighborhood business	R-A	Residential agriculture	C-2 to R-A	0.0486
5	West San Gabriel Valley Planning Area	SOUTH MONROVIA ISLANDS	8511018012	C-3	Unlimited commercial	R-3	Limited multiple residence	C-3 to R-3	2.9064
5	West San Gabriel Valley Planning Area	SOUTH MONROVIA ISLANDS	8511018015	C-3	Unlimited commercial	R-3	Limited multiple residence	C-3 to R-3	0.6720
5	West San Gabriel Valley Planning Area	SOUTH MONROVIA ISLANDS	8511028004	R-3-P	Limited multiple residence	C-3	Unlimited commercial	R-3-P to C-3	0.1468
5	West San Gabriel Valley Planning Area	SOUTH MONROVIA ISLANDS	8511028013	R-3-P	Limited multiple residence	C-3	Unlimited commercial	R-3-P to C-3	0.1161
5	West San Gabriel Valley Planning Area	SOUTH MONROVIA ISLANDS	8511028018	C-3	Unlimited commercial	R-3-P	Limited multiple residence	C-3 to R-3-P	0.1276
5	West San Gabriel Valley Planning Area	SOUTH MONROVIA ISLANDS	8521008003	C-1	Restricted business	R-3	Limited multiple residence	C-1 to R-3	0.3605
5	West San Gabriel Valley Planning Area	SOUTH MONROVIA ISLANDS	8521008004	C-1	Restricted business	R-3	Limited multiple residence	C-1 to R-3	0.3581
5	West San Gabriel Valley Planning Area	SOUTH MONROVIA ISLANDS	8521008044	C-1	Restricted business	R-3	Limited multiple residence	C-1 to R-3	0.4468
5	West San Gabriel Valley Planning Area	SOUTH MONROVIA ISLANDS	8521008045	C-1	Restricted business	R-3	Limited multiple residence	C-1 to R-3	0.4507
5	West San Gabriel Valley Planning Area	SOUTH MONROVIA ISLANDS	8521008047	C-1	Restricted business	R-3	Limited multiple residence	C-1 to R-3	1.0953
5	West San Gabriel Valley Planning Area	SOUTH MONROVIA ISLANDS	8521008048	A-1	Light agricultural	R-3	Limited multiple residence	A-1 to R-3	0.0877
5	West San Gabriel Valley Planning Area	SOUTH MONROVIA ISLANDS	8571008039	A-1	Light agricultural	C-3	Unlimited commercial	A-1 to C-3	0.3178
5	West San Gabriel Valley Planning Area	SOUTH MONROVIA ISLANDS	8571010042	A-1	Light agricultural	C-3	Unlimited commercial	A-1 to C-3	0.4734
5	West San Gabriel Valley Planning Area	SOUTH MONROVIA ISLANDS	8573033005	C-3	Unlimited commercial	R-3	Limited multiple residence	C-3 to R-3	0.1907
5	West San Gabriel Valley Planning Area	SOUTH MONROVIA ISLANDS	8573033006	C-3	Unlimited commercial	R-3	Limited multiple residence	C-3 to R-3	0.4114
5	West San Gabriel Valley Planning Area	SOUTH MONROVIA ISLANDS	8573033007	C-3	Unlimited commercial	A-1	Light agriculture	C-3 to A-1	0.3757
5	West San Gabriel Valley Planning Area	SOUTH MONROVIA ISLANDS	8573033086	C-3	Unlimited commercial	A-1	Light agriculture	C-3 to A-1	0.0353
5	West San Gabriel Valley Planning Area	SOUTH MONROVIA ISLANDS	8574014003	C-3	Unlimited commercial	R-3	Limited multiple residence	C-3 to R-3	0.3421
5	West San Gabriel Valley Planning Area	SOUTH MONROVIA ISLANDS	8574014006	C-3	Unlimited commercial	A-1	Light agriculture	C-3 to A-1	0.1679
5	West San Gabriel Valley Planning Area	SOUTH MONROVIA ISLANDS	8574014007	C-3	Unlimited commercial	A-1	Light agriculture	C-3 to A-1	0.1919
5	West San Gabriel Valley Planning Area	SOUTH MONROVIA ISLANDS	8574014019	C-3	Unlimited commercial	R-3	Limited multiple residence	C-3 to R-3	1.0028
5	West San Gabriel Valley Planning Area	SOUTH MONROVIA ISLANDS	8574014027	C-3	Unlimited commercial	R-3	Limited multiple residence	C-3 to R-3	0.1750
5	West San Gabriel Valley Planning Area	SOUTH MONROVIA ISLANDS	8574014028	C-3	Unlimited commercial	R-3	Limited multiple residence	C-3 to R-3	0.1561
5	West San Gabriel Valley Planning Area	SOUTH MONROVIA ISLANDS	8574014029	C-3	Unlimited commercial	R-3	Limited multiple residence	C-3 to R-3	0.3296
5	West San Gabriel Valley Planning Area	SOUTH MONROVIA ISLANDS	8574014030	C-3	Unlimited commercial	R-3	Limited multiple residence	C-3 to R-3	0.3249
5	West San Gabriel Valley Planning Area	SOUTH MONROVIA ISLANDS	8574014031	C-3	Unlimited commercial	R-3	Limited multiple residence	C-3 to R-3	0.3163
5	West San Gabriel Valley Planning Area	SOUTH MONROVIA ISLANDS	8574014032	C-3	Unlimited commercial	R-3	Limited multiple residence	C-3 to R-3	0.3153
5	West San Gabriel Valley Planning Area	SOUTH MONROVIA ISLANDS	8574014033	C-3	Unlimited commercial	R-3	Limited multiple residence	C-3 to R-3	0.1396
5	West San Gabriel Valley Planning Area	SOUTH MONROVIA ISLANDS	8574014034	C-3	Unlimited commercial	R-3	Limited multiple residence	C-3 to R-3	0.1849
5	West San Gabriel Valley Planning Area	SOUTH MONROVIA ISLANDS	8574014035	C-3	Unlimited commercial	R-3	Limited multiple residence	C-3 to R-3	0.3295
5	West San Gabriel Valley Planning Area	SOUTH MONROVIA ISLANDS	8574014036	C-3	Unlimited commercial	R-3	Limited multiple residence	C-3 to R-3	0.3273
5	West San Gabriel Valley Planning Area	SOUTH MONROVIA ISLANDS	8574014045	C-3	Unlimited commercial	A-1	Light agriculture	C-3 to A-1	0.0010
5	West San Gabriel Valley Planning Area	SOUTH MONROVIA ISLANDS	8574014048	C-3	Unlimited commercial	R-3	Limited multiple residence	C-3 to R-3	0.3332
5	West San Gabriel Valley Planning Area	SOUTH MONROVIA ISLANDS	8574014049	C-3	Unlimited commercial	R-3	Limited multiple residence	C-3 to R-3	0.3332
5	West San Gabriel Valley Planning Area	SOUTH MONROVIA ISLANDS	8574014050	C-3	Unlimited commercial	R-3	Limited multiple residence	C-3 to R-3	0.3332
5	West San Gabriel Valley Planning Area	SOUTH MONROVIA ISLANDS	8574014051	C-3	Unlimited commercial	R-3	Limited multiple residence	C-3 to R-3	0.3332
5	West San Gabriel Valley Planning Area	SOUTH MONROVIA ISLANDS	8574014052	C-3	Unlimited commercial	R-3	Limited multiple residence	C-3 to R-3	0.3332
5	West San Gabriel Valley Planning Area	SOUTH MONROVIA ISLANDS	8574014053	C-3	Unlimited commercial	R-3	Limited multiple residence	C-3 to R-3	0.3332
5	West San Gabriel Valley Planning Area	SOUTH MONROVIA ISLANDS	8574014054	C-3	Unlimited commercial	R-3	Limited multiple residence	C-3 to R-3	0.3332