COUNTY OF LOS ANGELES

FORM - BASED CODE SPECIFIC PLAN

TRANSECT ZONES

0 450 900
Feet

- Metrolink Stations
- Metro Rail Stations
- Metrolink
- Transitways
- Light Rail - Existing
- Light Rail - Proposed
- Light Rail - Under Construction
- Specific Plan Boundary
- 3rd Street (TOD) Zone
- Cesar Chavez Avenue (CC) Zone
- 1st Street (FS) Zone
- Atlantic Boulevard (AB) Zone
- Neighborhood Center (NC) Zone
- Low-Medium Density (LMD) Zone
- Civic (CV) Zone
- Open Space (OS) Zone

Date: 11/4/2014

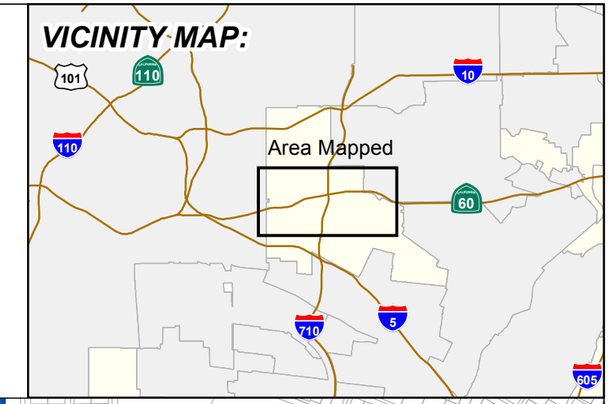

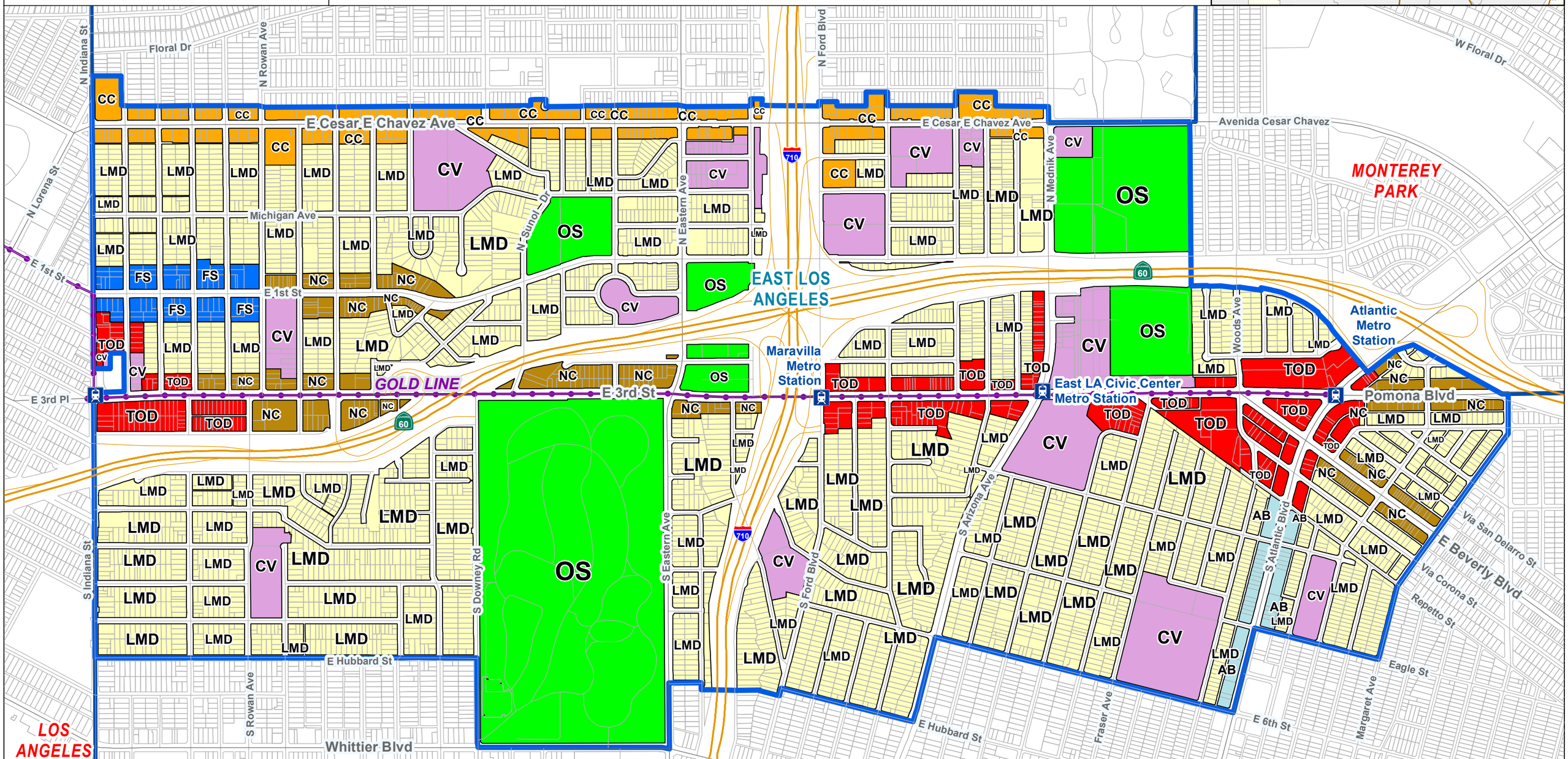

East Los Angeles Third Street Specific Plan Area (Highlighted in Gold)

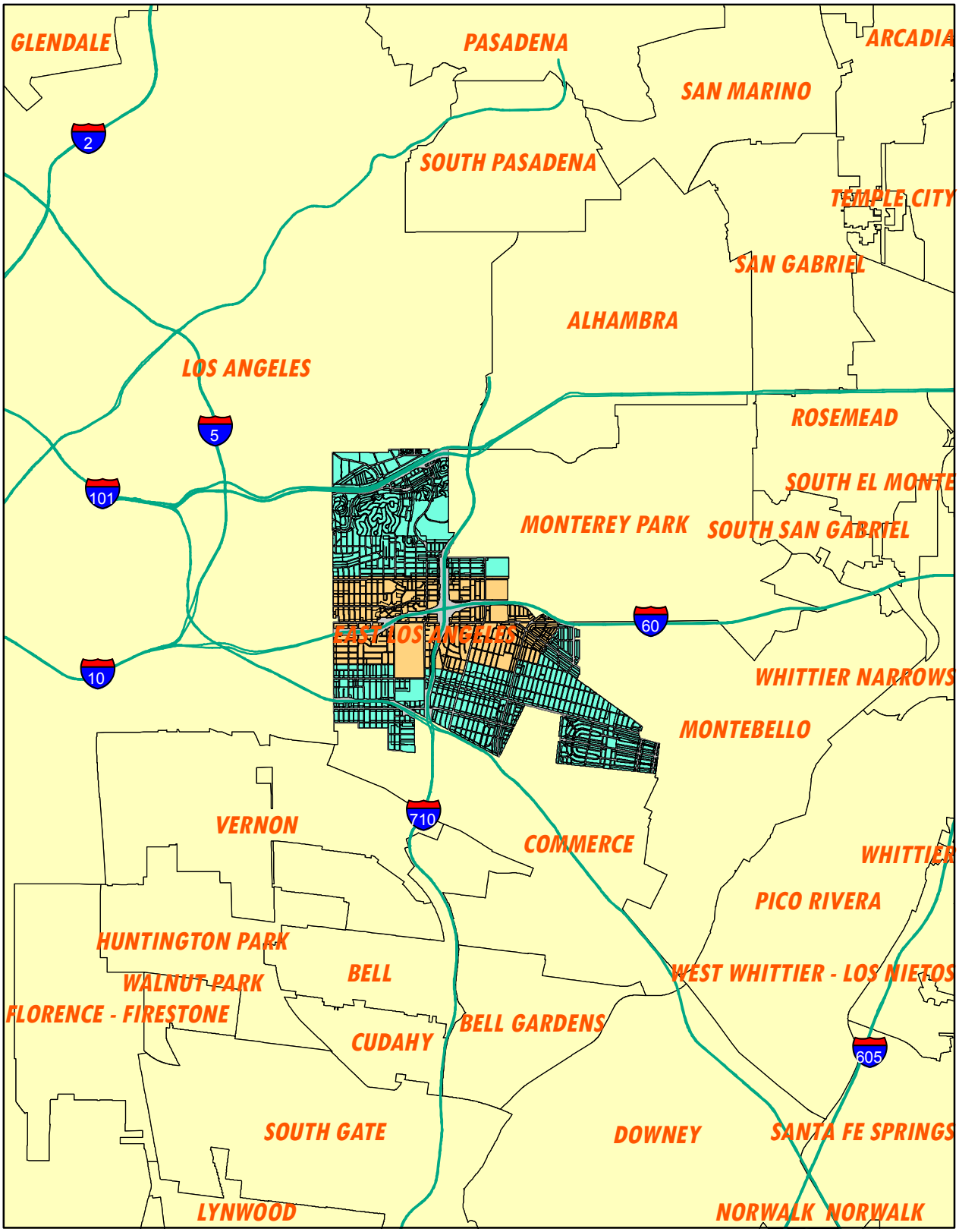

1 0.5 0 1 Miles

N