Los Angeles County

FLORENCE-FIRESTONE

Proposed Zoning

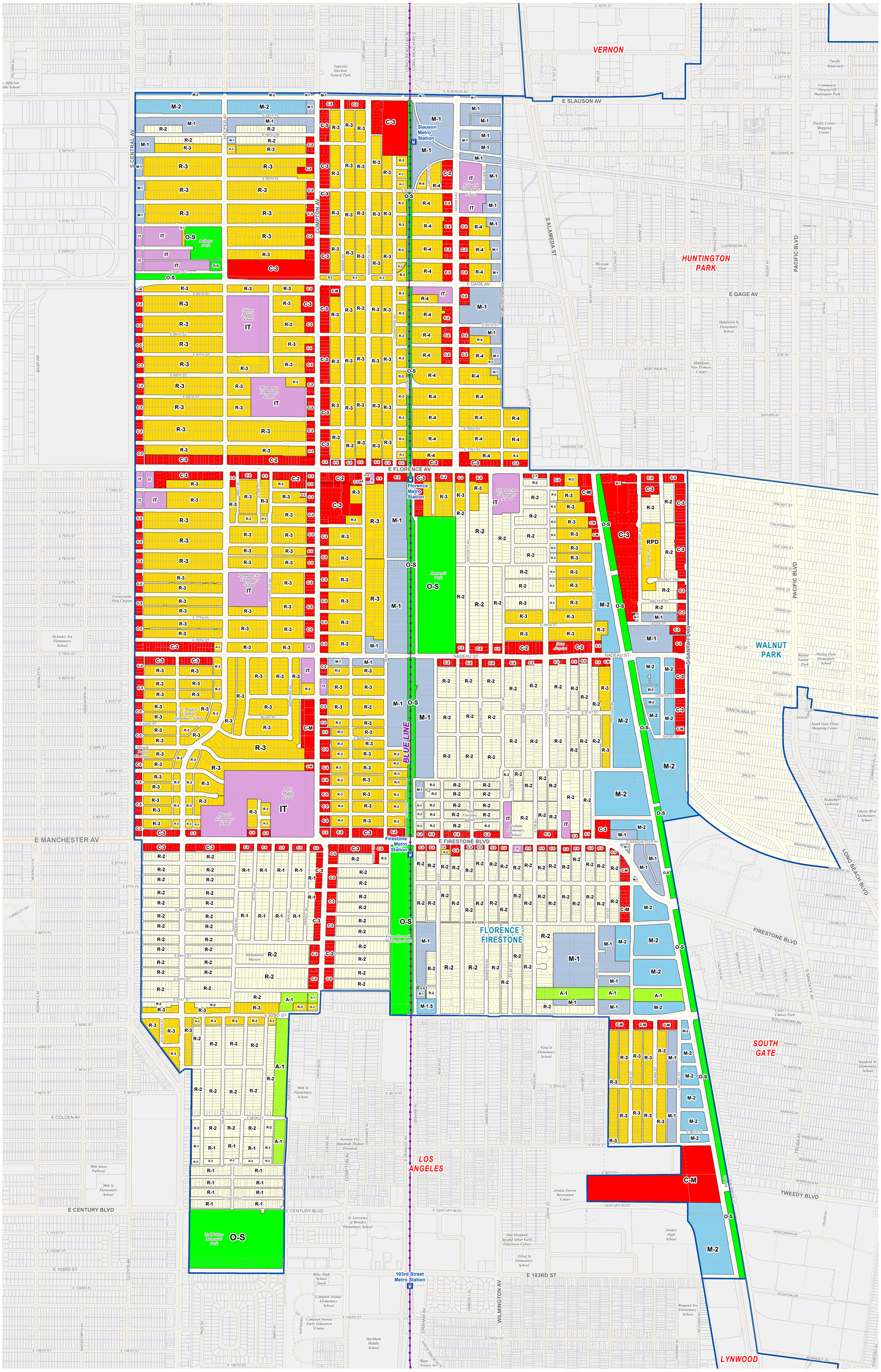

LEGEND

Proposed Zoning

- R-1 - Single-family residence
- R-2 - Two-family residence
- R-3-()U - Limited multiple residence
- R-4-()U - Unlimited residence
- RPD - Residential planned development
- A-1 - Light agriculture
- C-2 - Neighborhood commercial
- C-3 - Unlimited commercial
- C-M - Commercial manufacturing
- CPD - Commercial planned development
- M-1 - Light manufacturing
- IT - Institutional
- M-1.5 - Restricted heavy manufacturing
- M-2 - Heavy manufacturing
- O-S - Open space

Base Features

- Lot, Cut/Deed, Subdivision and Easement Line
- Parcels
- City / Unincorporated Community Boundary
- Surrounding City
- Surrounding Unincorporated Community

Transit Lines

- Metrolink
- Transitways
- Light Rail - Existing
- Light Rail - Proposed
- Light Rail - Under Construction
- Metrolink Stations
- Metro Rail Stations

NOTES:

Street network data was derived from the Thomas Bros. database and reproduced with permission from Thomas Bros. Maps.

Parcel data is sourced from the L.A. County Assessor's Office. Current as of February, 2012.

VICINITY MAP:

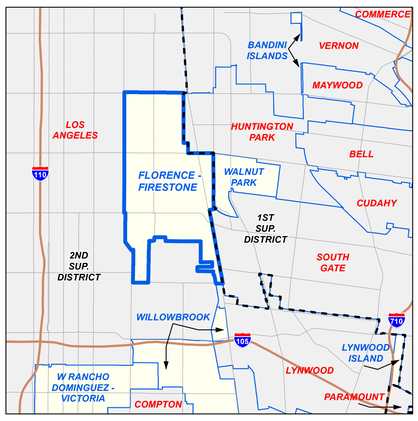

KEY MAP:

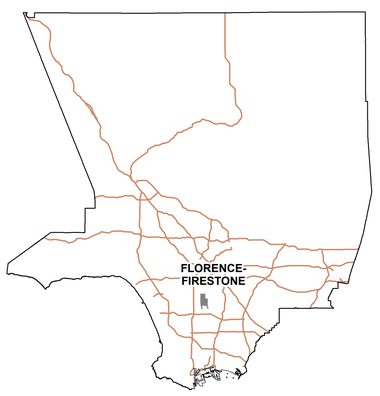

Current as of: December 2012

LOS ANGELES COUNTY
Department of Regional Planning
320 W. Temple St.
Los Angeles, CA 90012

Scale in Feet

0 250 500 1,000 1,500 2,000

..DRP_ADVANCE_PLANNING\community_studies\map_documents\Florence_Firestone\ZONING_2012_Florence_Firestone_Proposed_Zoning.mxd