




**Foothill Boulevard East-Town Area
within Boundary of the
La Crescenta - Montrose
Community Standards District**

Legend

-  Foothill Blvd. East-Town Boundary
-  2006 Parcel Boundary
-  La Crescenta CSD Boundary

Key Map:



Los Angeles County
Dept. of Regional Planning
320 W. Temple St.
Los Angeles, CA 90012

