PCR

0 500 1,000 Feet

Aerial Photograph

Tentative Tract No. 074099
Source: Google Maps, 2013 (Aerial); PCR Services Corporation, 2016.

FIGURE
3

USC Wrigley Marine Science Center

Campus Boundary
Reference Photographs

August 12, 2016

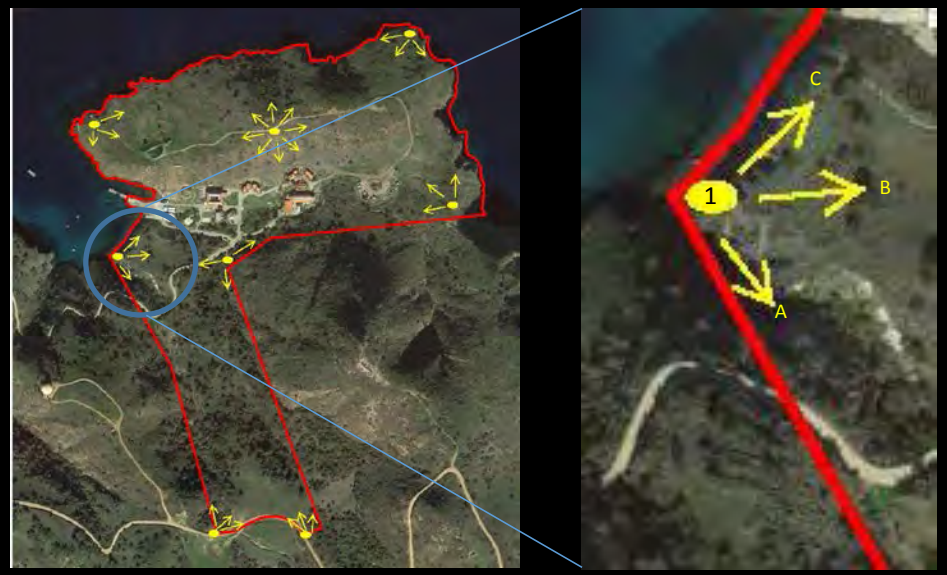
C
1
B
A

A

B

C

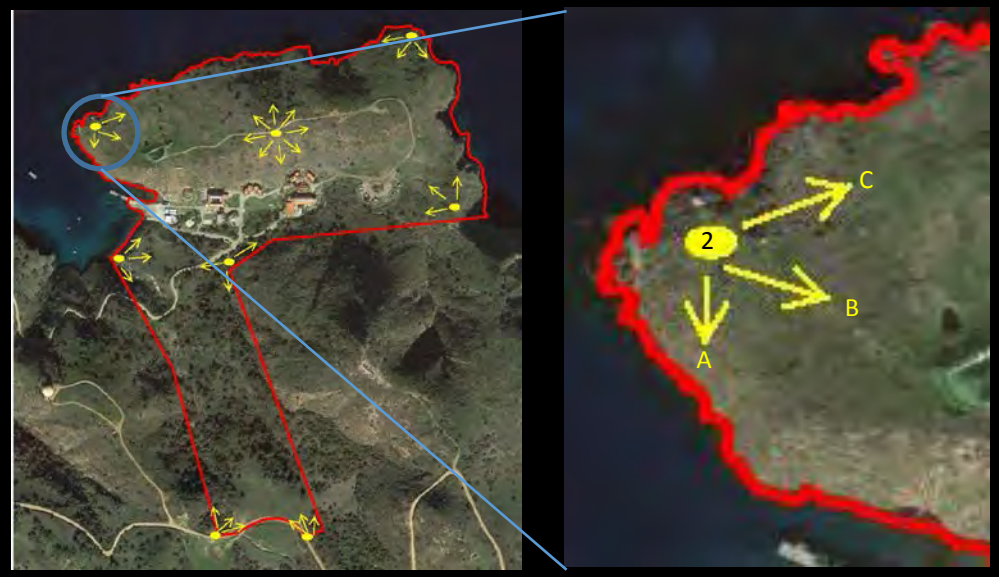
2
C
B
A

A

B

C

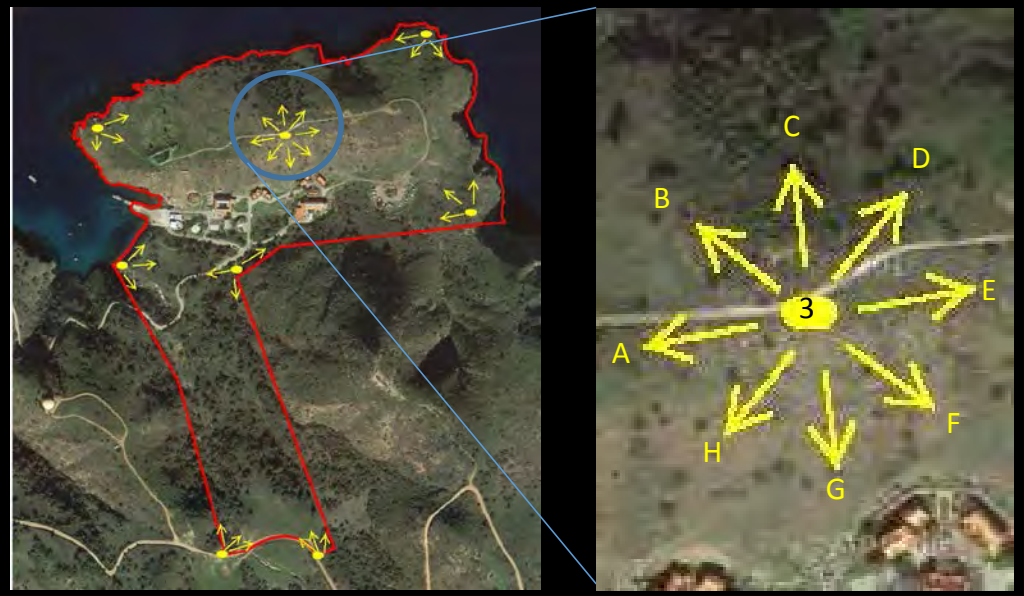
C
D
B
E
3
A
F
H
G

A

B

C

D

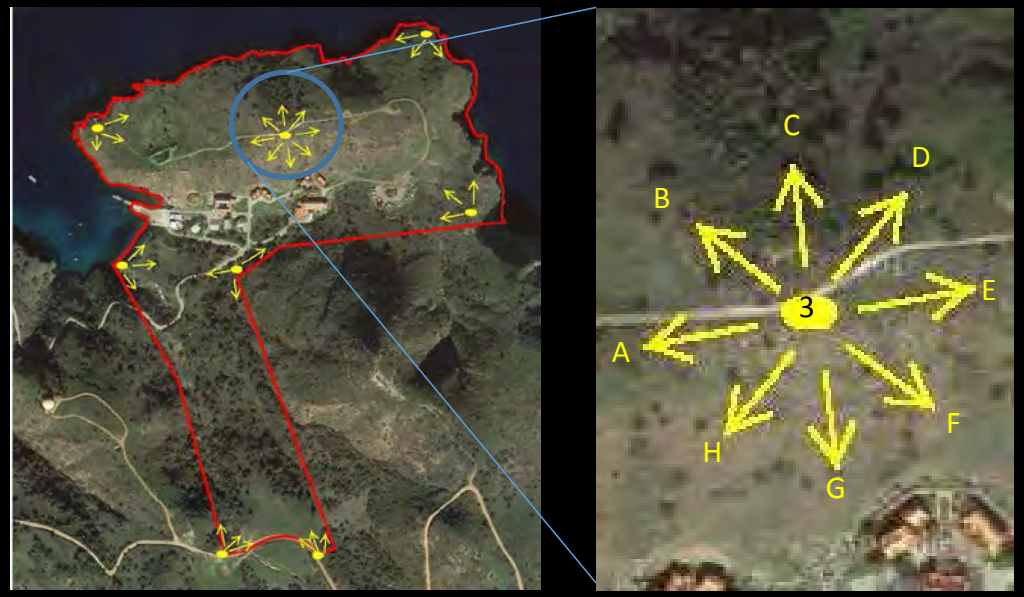
C
D
B
E
3
A
F
H
G

E

F

G

H

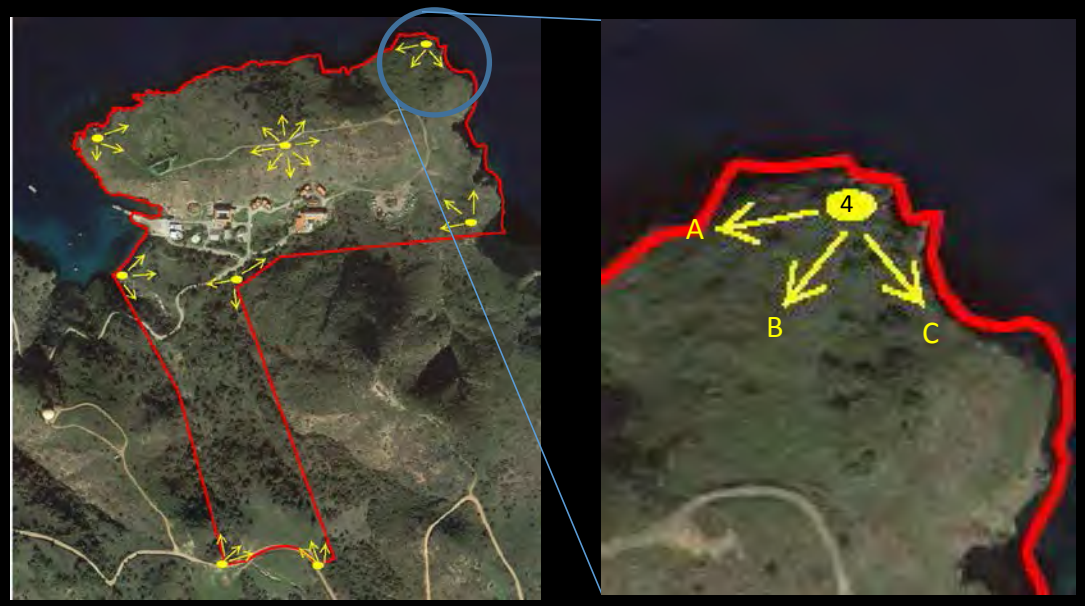
4
A
B
C

A

B

C

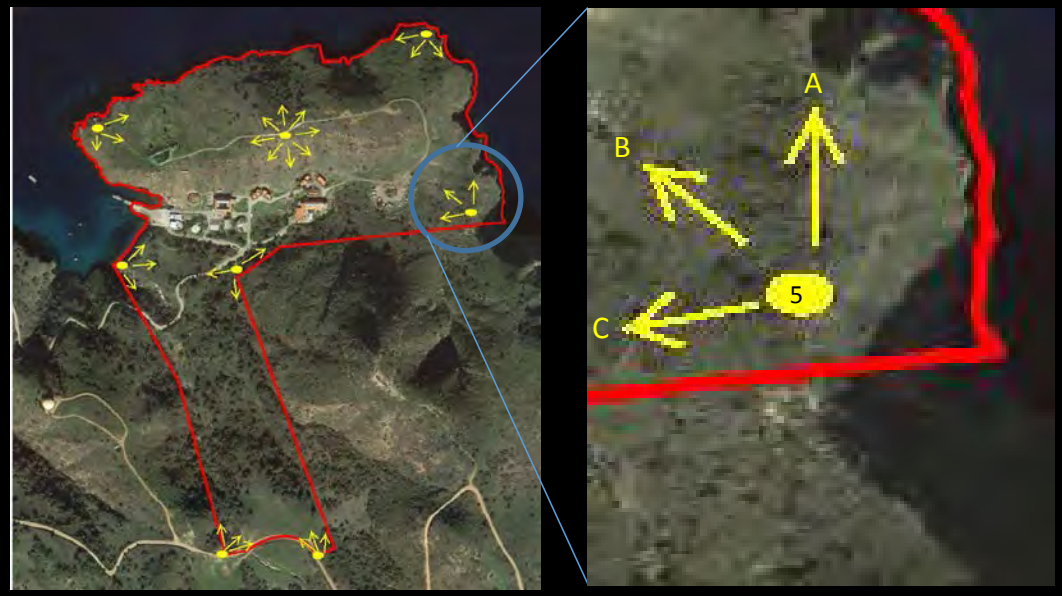
A
B
C
5

A

B

C

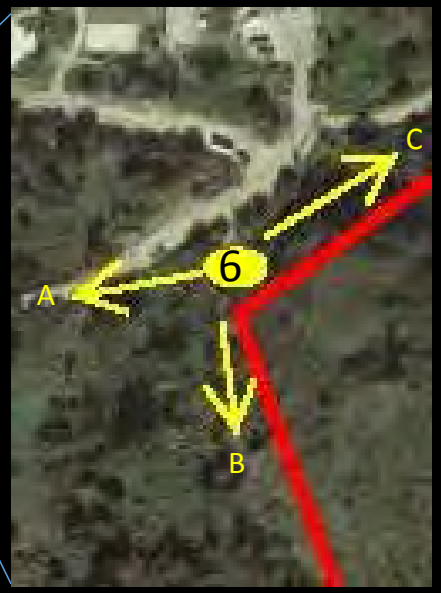
C
6
A
B

A

B

C

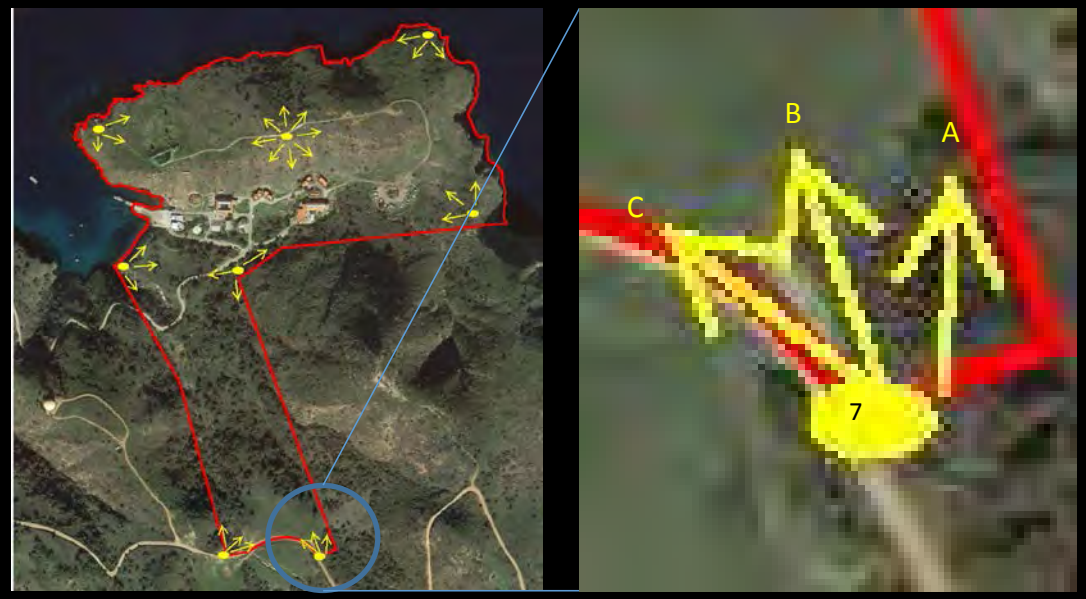
B
A
C
7

A

B

C

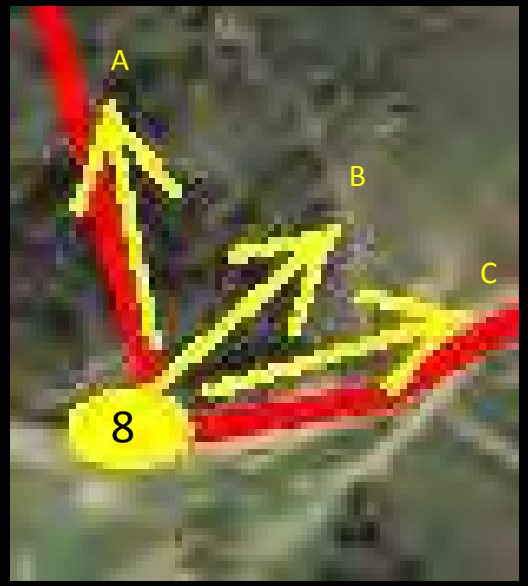
A
B
C
8

A


B

C