RECEIVED
DEPT OF REGIONAL PLANNING
TR073191 EXHIBIT
DATE: 12 NOV 2014

EXHIBIT "A"
MAJOR LAND DIVISION
TENTATIVE TRACT NO. 073191

LOCATED IN THE UNINCORPORATED TERRITORY OF THE
COUNTY OF LOS ANGELES, STATE OF CALIFORNIA
FOR CONDOMINIUM PURPOSES

BEING A SUBDIVISION OF PARCEL 1 OF PARCEL MAP 10982, IN THE COUNTY OF LOS ANGELES, STATE OF CALIFORNIA, AS PER MAP RECORDED IN BOOK 124 PAGE 38 OF PARCEL MAPS, IN THE OFFICE OF THE COUNTY RECORDER OF SAID COUNTY.

NORTH

SCALE : 1"=10'-0"

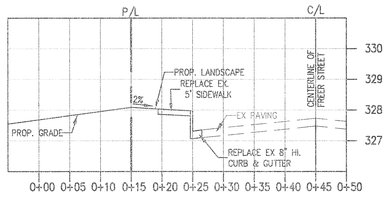

TYPICAL FREER STREET SECTION "A–A"

SCALE: HORIZONTAL: 1" = 10'
VERTICAL: 1" = 2'

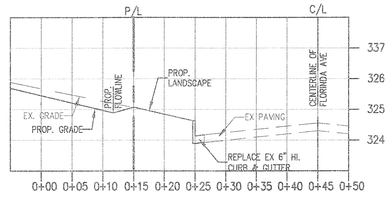

TYPICAL FLORINDA AVE SECTION "B–B"

SCALE: HORIZONTAL: 1" = 10'
VERTICAL: 1" = 2'

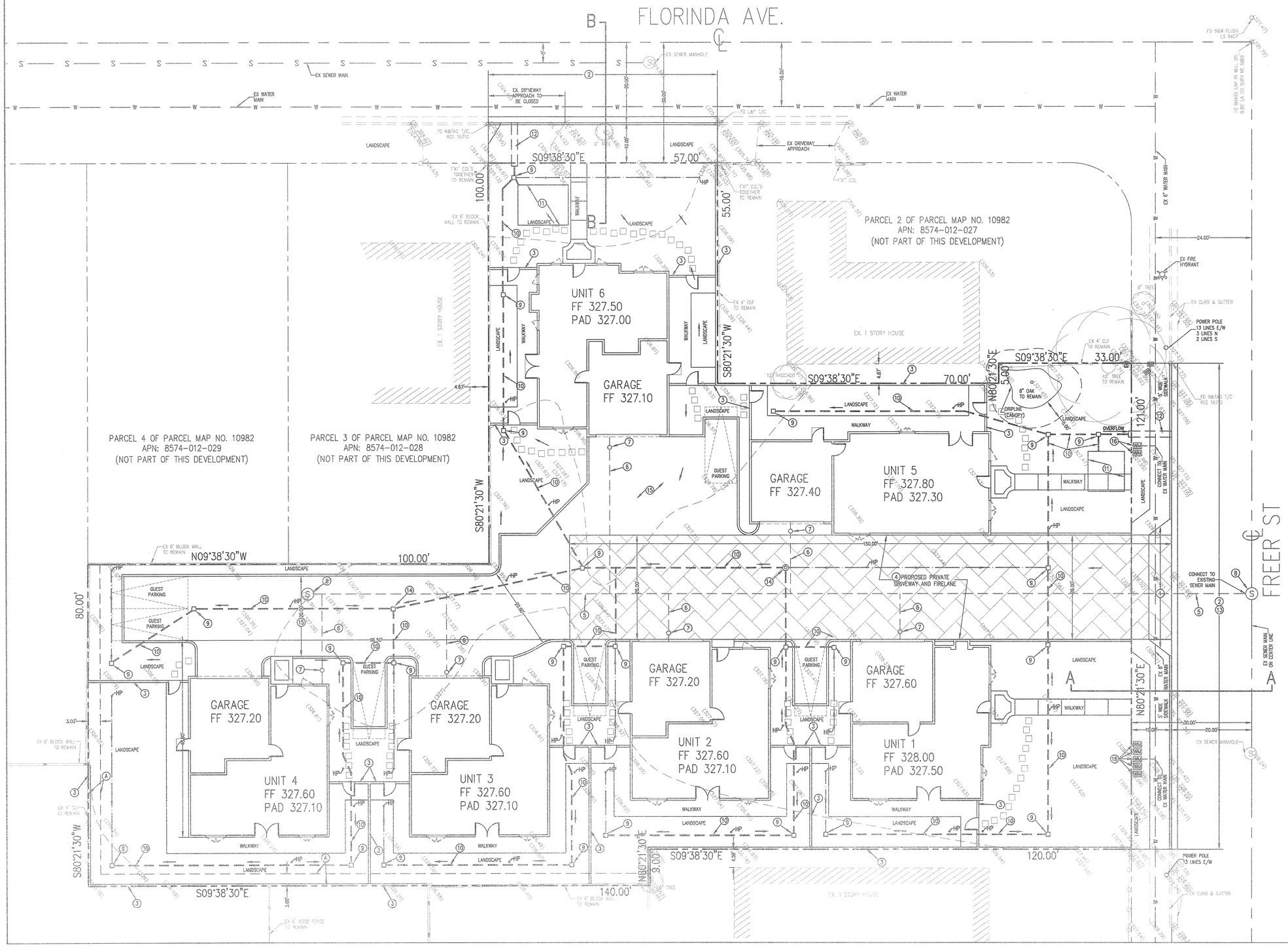

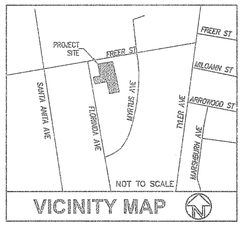

VICINITY MAP

OWNER:
DEXTER 11108 FREER, LLC
255 E. SANTA CLARA ST. #220,
ARCADIA, CA 91006
TEL: 626-445-4500
FAX: 626-445-4511

PREPARED BY:
HANK JONG, PE
EGL ASSOCIATES, INC.
11819 GOLDRING ROAD, UNIT A,
ARCADIA CA 91006
PH: 626-263-3588
FAX: 626-263-3599

EARTHWORK:

CUT.....100 CY
FILL.....100 CY

SPECIAL NOTE:
THE QUANTITIES SHOWN HEREON ARE FOR PERMIT AND BONDING PURPOSES ONLY, THE CONTRACTOR SHALL VERIFY QUANTITIES PRIOR TO START OF GRADING.

NOTES

APN: 8574-012-026
EXISTING ZONING: A-1
PROPOSED ZONING: A-1
LOCAL PLAN CATEGORY: 1-LOW DENSITY RESIDENTIAL (1-6 DU/AC)
EXISTING LAND USE: SINGLE FAMILY RESIDENTIAL
PROPOSED LAND USE: 6-UNIT CONDOMINIUM
GROSS LOT SIZE(TO STREET CENTERLINE): 35,560 S.F. (0.82 ACRE)
NET LOT SIZE(TO PROPERTY LINE): 30,220 S.F. (0.69 ACRE)
EXISTING LOT: 1
PROPOSED LOTS: 1
PROPOSED UNITS: 6
PARKING: 18 (12 GARAGE AND 3 GUEST PARKINGS)
SEWERAGE DISPOSAL: BY GRAVITY SEWER PIPES TO STREET MAIN.

UTILITY SERVICES:

WATER – GOLDEN STATE WATER COMPANY
SEWER – COUNTY OF LOS ANGELES SANITATION DISTRICT NO. 15
GAS – SOUTH CALIFORNIA GAS CO.
ELECTRICAL – SOUTHERN CALIFORNIA EDISON CO.
TELEPHONE – AT&T
SCHOOL – EL MONTE SCHOOL DISTRICT
FIRE – LOS ANGELES COUNTY FIRE DEPARTMENT
SHERIFF – LOS ANGELES COUNTY SHERIFF DEPARTMENT

BENCHMARK:

BENCH MARK: G 302
ELEVATION=354.625'
BT SPIKE IN SOUTH CURB 2.4 METERS WEST OF BCR AT THE SOUTH/WEST CORNER OF LIVE OAK AVE & WELLAND AVE 17 METERS WEST & 11.6 METERS SOUTH OF THE CENTERLINE OF THE INTERSECTION

SURVEY WAS PROVIDED BY
ALFRED J. THELWELL, LS 6999 ON JUNE 6, 2014.

EASEMENT NOTE:

(A) EX. 3' WIDE UTILITY EASEMENT RECORDED IN BOOK 21214, PAGE 369 OF OFFICIAL RECORDS. (TO REMAIN)

CONSTRUCTION NOTE:

1. PROPOSED NEW DRIVEWAY APPROACH.
2. PROPOSED NEW CURB & GUTTER.
3. PROPOSED BLOCK WALL.
4. PROPOSED PRIVATE DRIVEWAY AND FIRELANE.
5. PROPOSED SEWER MAIN.
6. PROPOSED SEWER LATERAL.
7. PROPOSED SEWER CLEANOUT.
8. PROPOSED SEWER MANHOLE.
9. PROPOSED CATCH BASIN.
10. PROPOSED DRAINAGE PIPES.
11. PROPOSED UNDERGROUND INFILTRATION CHAMBER.
12. PROPOSED PARKWAY DRAIN.
13. PROPOSED NEW SIDEWALK.
14. PROPOSED STORM WATER CLEANOUT.
15. PROPOSED CONCRETE DRIVEWAY.
16. CONSTRUCT 7-DOMESTIC WATER METERS (1 PER UNIT AND 1 FOR COMMON AREAS) AND SERVICE LINE .

LEGENDS AND ABBREVIATIONS

(98.23).....EXISTING ELEVATION
99.00.....PROPOSED ELEVATION
(100).....EXISTING CONTOUR
.....DRAINAGE PATTERN
.....EXISTING STRUCTURES
.....PROPOSED STRUCTURE
.....EXISTING SEWER MAIN
.....PROPERTY LINE
.....EX FIRE HYDRANT
.....SUMP PUMP PIT
.....STORMWATER CLEANOUT
.....STORMWATER DRAIN PIPES
.....PROPOSED PRIVATE DRIVEWAY AND FIRELANE AREA

EX .....EXISTING
T.C.....TOP OF CURB
F.L.....FLOW LINE
F.F.....FINISH FLOOR
H.P.....HIGH POINT
R/W.....RIGHT OF WAY
P/L.....PROPERTY LINE
WM .....WATER METER
GAS .....GAS METER
.....SEWER MANHOLE
.....STREET CENTER LINE
.....PROPOSED CATCH BASINS

PROJECT LOCATION:
NEW 6-UNIT CONDOMINIUM
11108 FREER ST
LA COUNTY UNINCORPORATED, CA 91780

These drawings and the accompanying specifications are exclusive property of EGL Associates, Inc. Written permission is required by EGL to re-use or reproduce these drawings and specifications by any method in whole or in part. A written consent form is required. Copies may only be sent to other than EGL Associates, Inc. Any questions arises from these drawings shouldbe directed to EGL Associates in a written format.

REVISIONS	BY

RELEASED	DATE

PREPARED FOR:
DEXTER 11108 FREER, LLC
255 E SANTA CLARA ST., #220
ARCADIA, CA 91006
PH: 626-445-4500

EGL Associates, Inc.
11819 Goldring Road, Unit A
Arcadia, CA 91006
Tel: (626) 263-3588
Fax: (626) 263-3599

REGISTERED PROFESSIONAL ENGINEER
HANK JONG
No. 45848
Exp. 12/31/15
CIVIL
STATE OF CALIFORNIA

DRAWN	SY
CHECKED	HJ
DATE	10/21/14
JOB NO.	14-114-010
SCALE	1"=10'
FILE	14114010T.DWG
DRAWING	2 of 2

T-2