EXHIBIT "A"
VESTING TENTATIVE MAP NO. 73065

MAJOR LAND DIVISION - FOR RESIDENTIAL CONDOMINIUM AND COMMERCIAL PURPOSES

IN THE UNINCORPORATED TERRITORY OF THE COUNTY OF LOS ANGELES, STATE OF CALIFORNIA
BEING A SUBDIVISION OF LOT 219 OF TRACT NO. 46018-11, IN THE COUNTY OF LOS ANGELES, STATE OF CALIFORNIA, AS PER MAP RECORDED IN BOOK 1298 PAGES 28 TO 51 INCLUSIVE OF MAPS, IN THE OFFICE OF THE COUNTY RECORDER OF SAID COUNTY.

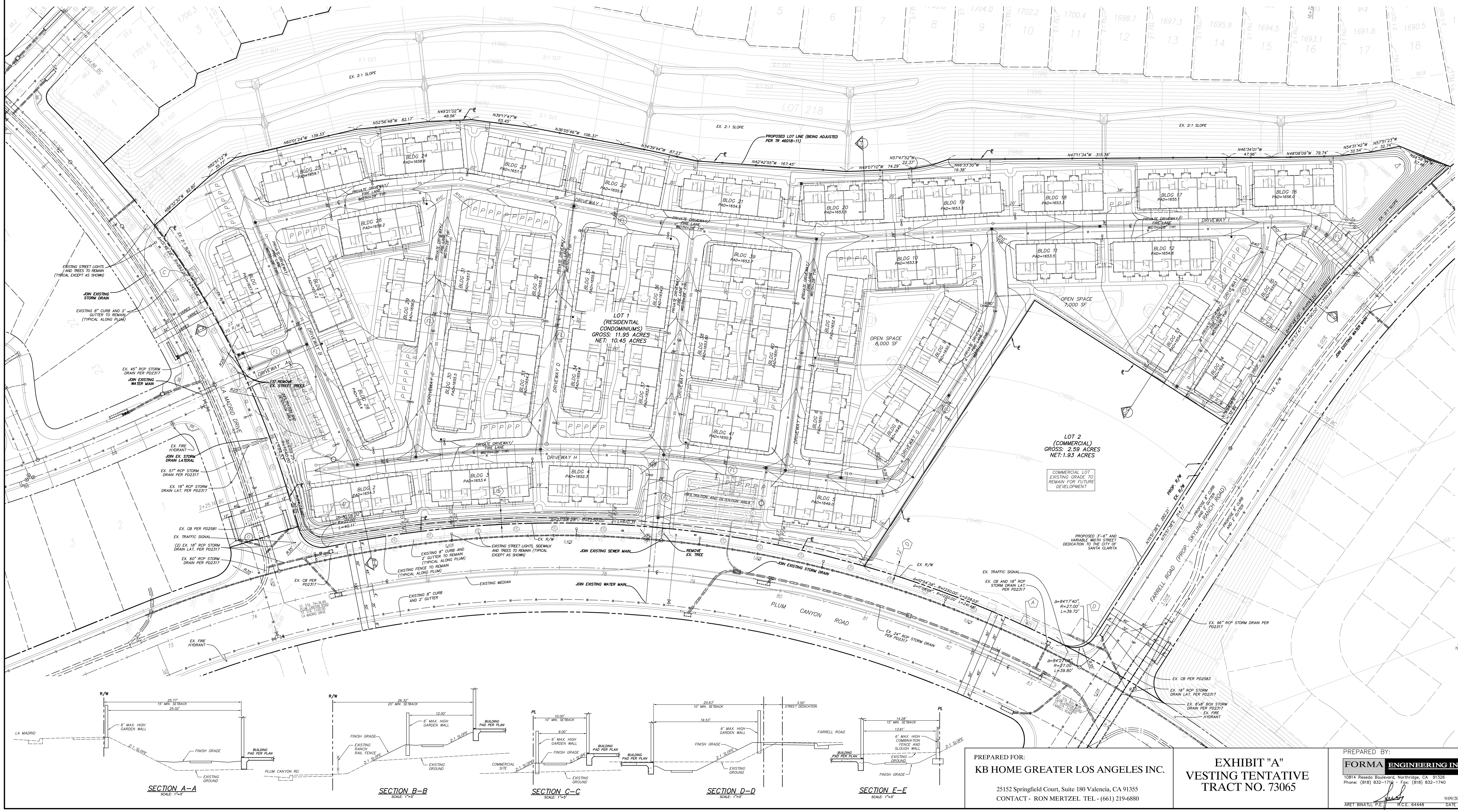

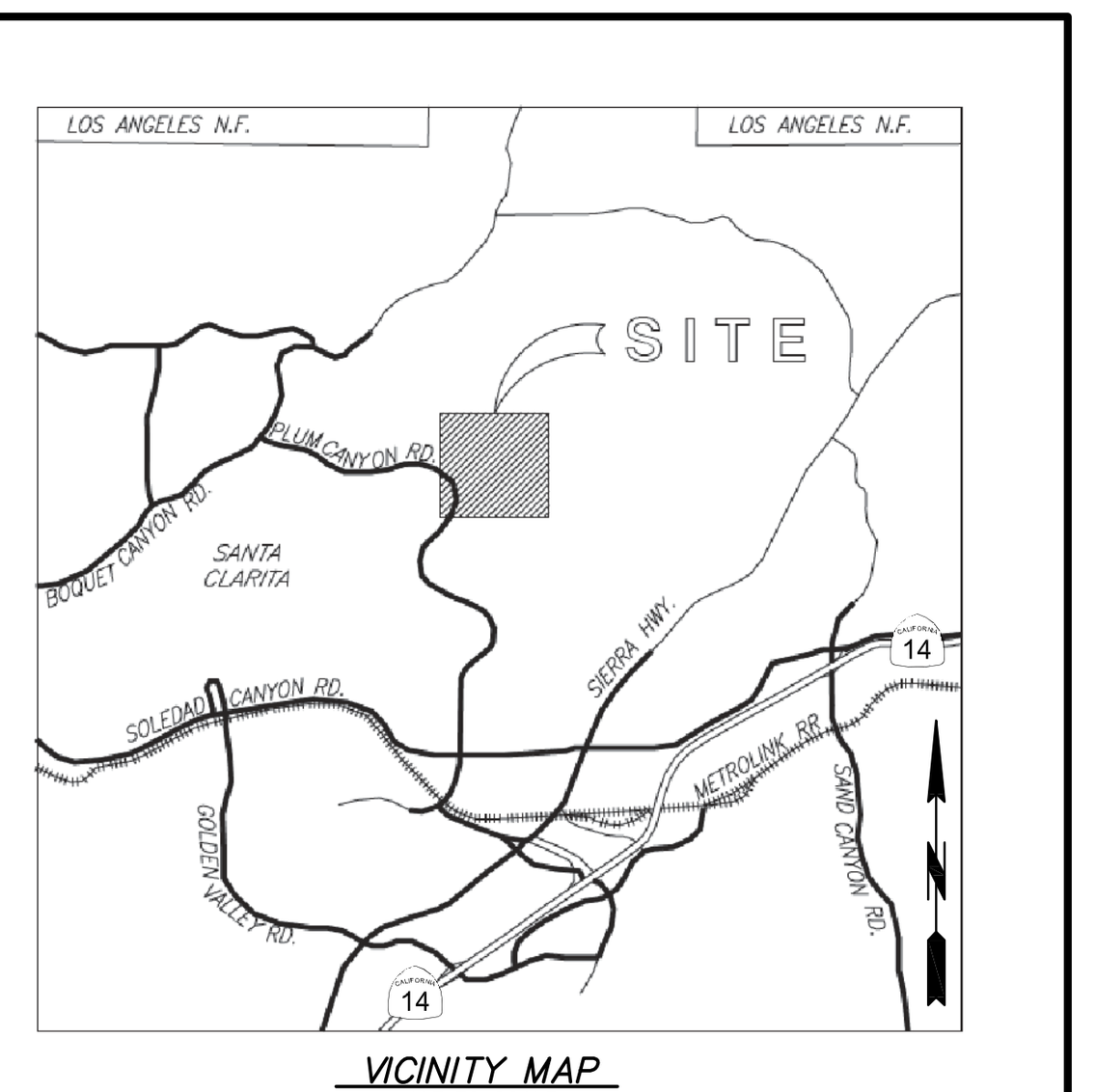

VICINITY MAP
NOT TO SCALE

GENERAL NOTES

1. AREA PLAN DESIGNATION.......... C.G. (GENERAL COMMERCIAL)
2. EXISTING ZONING.......... C-2
3. PROPOSED ZONING.......... C-2
4. EXISTING LAND USE.......... VACANT/GENERAL COMMERCIAL
5. PROPOSED LAND USE.......... CONDOMINIUM/GENERAL COMMERCIAL
6. EXISTING NUMBER OF LOTS.......... 1
7. PROPOSED NUMBER OF LOTS.......... 2
8. TOTAL NUMBER OF GROSS ACRES: LOT 219 .... 14.54 AC
9. PROPOSED TOTAL NUMBER OF NET ACRES:
   RESIDENTIAL LOT.......... 10.45 AC
   COMMERCIAL LOT.......... 1.93 AC
   TOTAL NET.......... 12.38 AC
10. TOTAL NUMBER CONDOMINIUM UNITS.......... 175
10. OVERALL DENSITY FOR RESIDENTIAL LOT .... 16.6 D.U./AC
11. PROPOSED PARKING:
   PRIVATE (ALL UNITS WILL HAVE A TWO-CAR GARAGE).......... 350
   GUEST.......... 71
11. SITE LOCATION: PLUM CANYON ROAD AND FARRELL ROAD
   SANTA CLARITA, CA 91350
12. ASSESSOR PARCEL NUMBERS: 2812-097-007
13. THOMAS GUIDE: PAGE 4461, GRID F6
14. PROPOSED HEIGHT..........38'
15. THERE ARE NO EXISTING STRUCTURES ON SITE.
16. THERE ARE NO EXISTING TREES ON SITE.
17. THERE ARE NO PROTECTED OAK TREES WITHIN 50' OF THE PROJECT SITE.
18. EXISTING UTILITIES:
   45", 57" & 60" STORM DRAIN, LINE A, PER PD2317 ON LA MADRID DRIVE
   24" STORM DRAIN, LINE F, PER PD2317 ON PLUM CANYON ROAD
   96" STORM DRAIN, LINE M, PER PD2583 ON FARRELL ROAD
   8" SEWER MAIN ON LA MADRID DRIVE
   15" SEWER MAIN ON PLUM CANYON ROAD
   10" SEWER MAIN ON FARRELL ROAD
   8" WATER MAIN ON LA MADRID DRIVE
   16" WATER MAIN ON PLUM CANYON ROAD
   16" WATER MAIN ON FARRELL ROAD
19. EXISTING DRAINAGE:
   WESTERLY PORTION SURFACE DRAINS TO LA MADRID
   EASTERLY PORTION SURFACE DRAINS TO PLUM CANYON

BENCHMARK:

L.A. COUNTY DPW BENCHMARK NO. L 7133 (NEWHALL QUAD)
L.A. COUNTY DPW TAG, W. CURB, NW COR PLUM CYN RD & LA MADRID DR.
ELEVATION = 1,647.222 FEET (2099 ADJUSTMENT, NAVD 88 DATUM)

UTILITY PURVEYORS:

- WATER: SANTA CLARITA WATER DIVISION
- SEWER: LOS ANGELES COUNTY SANITARY DISTRICT NO. 32
- GAS: SOUTHERN CALIFORNIA GAS COMPANY
- ELECTRIC: SOUTHERN CALIFORNIA EDISON COMPANY
- PHONE: AT&T
- CABLE: TIME WARNER CABLE COMPANY
- FIRE: LOS ANGELES COUNTY FIRE DEPARTMENT - NORTH REGION

PROJECT DESCRIPTION:

VESTING TENTATIVE TRACT MAP FOR 175 MULTIFAMILY CONDOMINIUM UNITS (3-STORY ATTACHED)ON LOT 1 AND ONE COMMERCIAL LOT ON LOT 2 TO REMAIN VACANT FOR POTENTIAL FUTURE COMMERCIAL DEVELOPMENT

LEGAL DESCRIPTION:

REAL PROPERTY IN THE UNINCORPORATED AREA OF THE COUNTY OF LOS ANGELES, STATE OF CALIFORNIA, DESCRIBED AS FOLLOWS:
LOT 219 OF TRACT NO. 46018-11, IN THE COUNTY OF LOS ANGELES, STATE OF CALIFORNIA, AS PER MAP RECORDED IN BOOK 1298 PAGES 28 TO 51 INCLUSIVE OF MAPS, IN THE OFFICE OF THE COUNTY RECORDER OF SAID COUNTY.
EXCEPTING FROM THAT PORTION OF SAID LAND LYING WITHIN THE EAST HALF OF THE NORTHEAST QUARTER; THE SOUTHWEST QUARTER OF THE NORTHEAST QUARTER AND THE WEST HALF OF THE SOUTHEAST QUARTER OF SECTION 8, TOWNSHIP 4 NORTH, RANGE 15 WEST ONE-HALF OF ALL OIL, GAS AND OTHER HYDROCARBON SUBSTANCES IN AND UNDER SAID LAND, WITHOUT HOWEVER, ANY RIGHT TO ENTER UPON THE SURFACE OF SAID LAND OR INTO THAT PORTION OF THE SUBSURFACE THEREOF LYING ABOVE A DEPTH OF 500 FEET MEASURED VERTICALLY FROM SAID SURFACE, AS RESERVED BY SALTONSTALL AND WRIGHT, A PARTNERSHIP IN DEED RECORDED DECEMBER 30, 1963 AS INSTRUMENT NO. 1768 IN BOOK D-2304 PAGE 40, OFFICIAL RECORDS.
APN: 2812-097-007

PARKING REQUIREMENTS:

MINIMUM PARKING SPACE REQUIRED: - 2.25 PER UNIT

PARKING PROVIDED:
2 COVERED PARKING PER UNIT - 350 EA
STANDARD GUEST PARKING STALLS - 65 EA
ACCESSIBLE GUEST PARKING STALLS - 5 EA
VAN ACCESSIBLE GUEST PARKING STALLS - 1 EA
TOTAL PARKING PROVIDED - 421 EA

SETBACK REQUIREMENTS:

NO SPECIFIC SETBACK REQUIREMENTS FOR THE C-2 ZONE
R-1 ZONE SETBACK REQUIREMENTS ARE:
FRONT YARD: 20 FEET
REAR YARD: 15 FEET
SIDE YARDS: INTERIOR LOT: 5 FEET , CORNER LOT: 5 FEET
EXCEPT ON REVERSED CORNER LOT, WHICH IS 10 FEET
INTERIOR BUILDING SETBACKS: 12 FEET FOR 3 STORY

EARTHWORK QUANTITY TABLE

	CUT (CY)	FILL (CY)
RAW VOLUME:(STREETS LEFT 2' LOW FOR PAVEMENT SECTION AND UTILITY SPOILS)	12,584	10,415
BUILDING PAD OVEREX & RECOMPACT	96,310	96,310
INFILTRATION-DETENTION SPOILS	2,320	
TOTAL	111,214	106,725
EXPORT AMOUNT		4,489 CY

EXISTING EASEMENTS:

A. AN EASEMENT FOR UNDERGROUND ELECTRICAL SUPPLY SYSTEMS AND COMMUNICATION SYSTEMS AND INCIDENTAL PURPOSES, RECORDED SEPTEMBER 3, 2003 AS INSTRUMENT NO. 03-2558716 OF OFFICIAL RECORDS. IN FAVOR OF: SOUTHERN CALIFORNIA EDISON COMPANY, A CORPORATION, ITS SUCCESSORS AND ASSIGNS. EASEMENT TO REMAIN.

B. AN EASEMENT FOR SYSTEM FACILITIES AND INCIDENTAL PURPOSES, RECORDED MAY 19, 2005 AS INSTRUMENT NO. 05-1178056 OF OFFICIAL RECORDS. IN FAVOR OF: TIME WARNER CABLE INC., A DELAWARE CORPORATION D/B/A TIME WARNER CABLE. EASEMENT TO REMAIN.

C. AN EASEMENT FOR UNDERGROUND FACILITIES CONSISTING OF CABLES, ASSOCIATED ELECTRICAL CONDUCTORS, NECESSARY FIXTURES AND APPURTENANCES AND INCIDENTAL PURPOSES, RECORDED MAY 1, 2007 AS INSTRUMENT NO. 2007-1052506 OF OFFICIAL RECORDS. IN FAVOR OF: PACIFIC BELL TELEPHONE COMPANY, A CORPORATION, DBA AT&A CALIFORNIA, ITS SUCCESSORS, ASSIGNS, LESSEES AND AGENTS. NOT PLOTTED, EASEMENT TO BE RELOCATED.

D. THE TERMS AND PROVISIONS CONTAINED IN THE DOCUMENT ENTITLED "AGREEMENT TO GRANT LANDSCAPE AND SIGNAGE LICENSE" RECORDED AUGUST 11, 2010 AS INSTRUMENT NO. 2010-1112559 OF OFFICIAL RECORDS.

PROPOSED EASEMENTS:

FL. 28' WIDE MINIMUM AND VARIABLE WIDTH FIRE LANE AND ACCESS EASEMENT.

LEGEND OF ABBREVIATIONS:

EX, EXIST	EXISTING
TC	TOP OF CURB
FL	FLOW LINE
TOP	TOP OF SLOPE
TOE	TOE OF SLOPE
FS	FINISHED SURFACE
FF	FINISHED FLOOR
GF	GARAGE FINISHED FLOOR
FG	FINISHED GRADE
BW	BACK OF WALK
TG	TOP OF GRATE
INV	INVERT
CL	CENTERLINE
PL	PROPERTY LINE
GB	GRADE BREAK
HP	HIGH POINT
LP	LOW POINT
LIP	LIP OF GUTTER
EL OR ELEV	ELEVATION
DVWY	DRIVEWAY
CONC	CONCRETE
AC	ASPHALT
MAX	MAXIMUM
MIN	MINIMUM

PROPERTY LINE/LOT LINE
STREET RIGHT OF WAY
STREET CENTERLINE
EXISTING LOT LINE
FIRE LANE AND ACCESS ESMT.
2:1 SLOPE
EXISTING STORM DRAIN
EXISTING WATER MAIN
EXISTING SEWER MAIN
6' HIGH GARDEN WALL
6' HIGH COMBINATION FENCE ON SLOUGH WALL
PROPOSED STREET LIGHT
EXISTING STREET LIGHT
PROPOSED FIRE HYDRANT
GUEST PARKING STALL

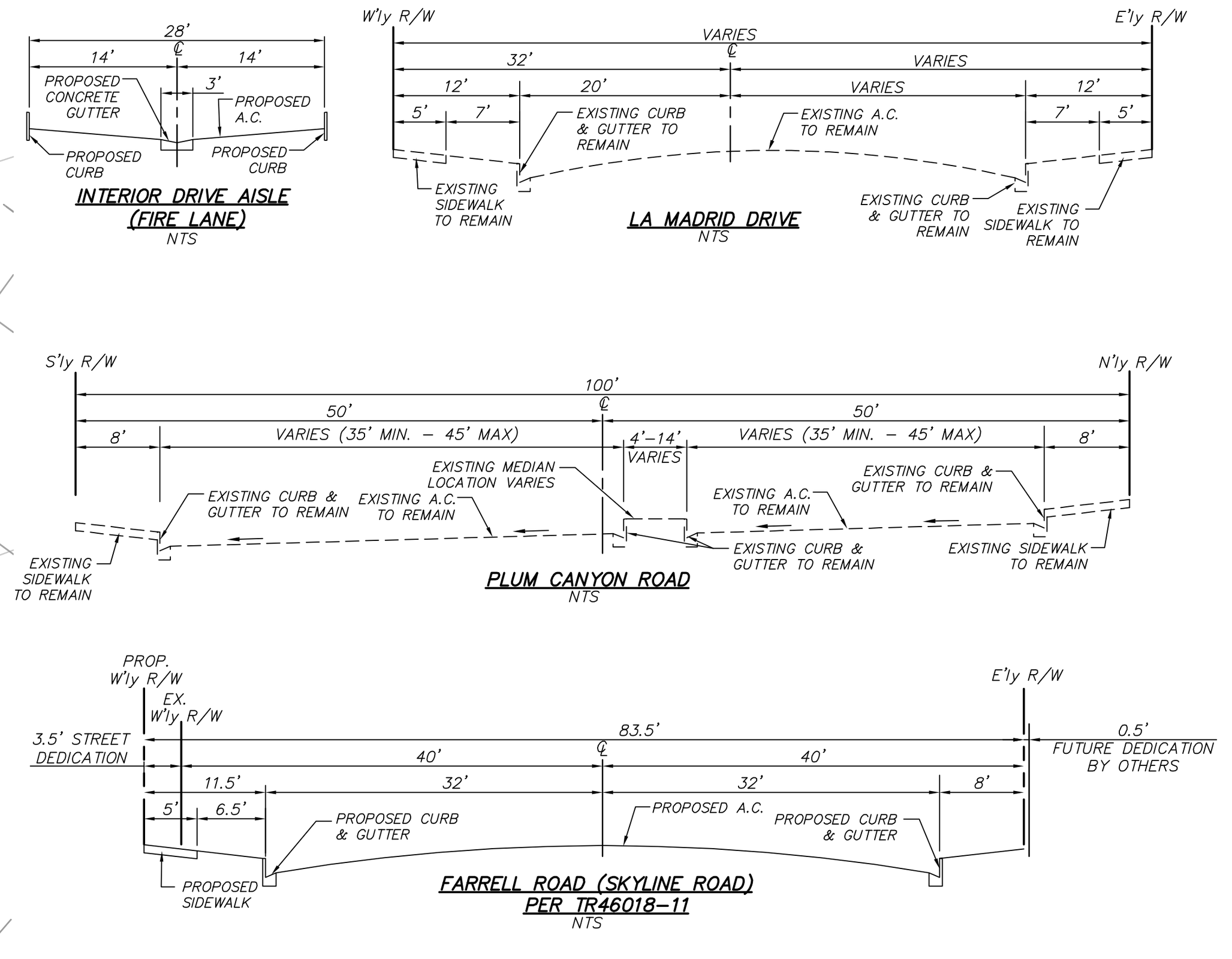

OWNER:
NAME: MONTEVERDE DEVELOPMENT
REPRESENTATIVE: MATT CRAIG
ADDRESS: 28100 BOUQUET CANYON ROAD SUITE 216 SAUGUS, CA 91350
PHONE: (661) 296-0288

SUBDIVIDER:
NAME: KB HOME GREATER LOS ANGELES INC.
REPRESENTATIVE: RON MERTZEL
ADDRESS: 25152 SPRINGFIELD COURT, SUITE 180, VALENCIA, CA 91355
PHONE: (661) 219-6880

LAND SURVEYOR:
NAME: PINNACLE LAND SURVEYING,INC.
ADDRESS: 28348 CONSTELLATION ROAD. SUITE 800, VALENCIA, CA 91355
PHONE: (661) 254-1928

CIVIL ENGINEER:
NAME: FORMA ENGINEERING INC.
REPRESENTATIVE: ARET BINATLI
ADDRESS: 10814 RESEDA BLVD, NORTHRIDGE, CA 91326
PHONE: (818) 832-1710

GEOTECHNICAL/SOILS ENGINEER
NAME: RMA GEOSCIENCE, INC.
REPRESENTATIVE: MARK SWIATEK
ADDRESS: 9854 GLENOAKS BOULEVARD, SUN VALLEY, CA 91352-1044
PHONE: (800) 762-4396

PREPARED FOR:
KB HOME GREATER LOS ANGELES INC.
25152 Springfield Court, Suite 180 Valencia, CA 91355
CONTACT - RON MERTZEL TEL - (661) 219-6880

EXHIBIT "A"
VESTING TENTATIVE
TRACT NO. 73065

PREPARED BY:
FORMA ENGINEERING INC.
10814 Reseda Boulevard, Northridge, CA 91326
Phone: (818) 832-1710 · Fax: (818) 832-1740
ARET BINATLI, P.E. R.C.E. 64448 9/09/2014 DATE

REGISTERED PROFESSIONAL ENGINEER ARET BINATLI No. 64448 Exp. 6/30/15 CIVIL STATE OF CALIFORNIA

No.	DATE	REVISION

DESIGNER: A.B.
CHECKED BY: A.B.
DATE: 9/09/2014
SHEET 1 OF 1

Drawing Name: L:\13009\Eng\13009-000\Final Plots\Tentative\Exhibit A\01_13009_Ex A.dwg
Last Opened: Sep 09, 2014 - 12:18pm by aret