# MAJOR LAND DIVISION
# VESTING TENTATIVE TRACT MAP NO. 71735
# PHASING MAP & CROSS SECTIONS

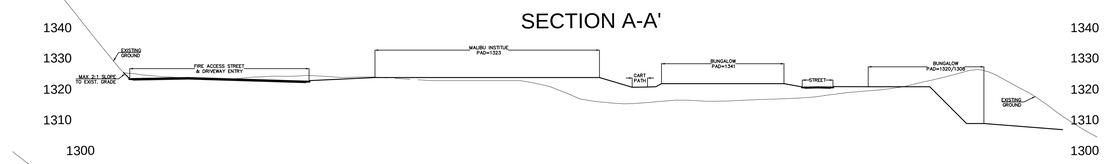


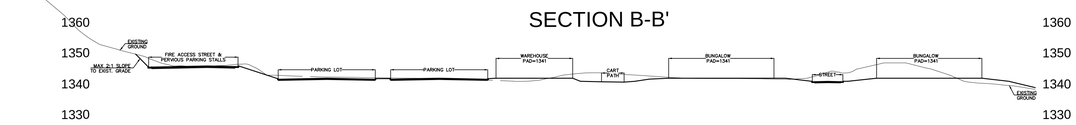


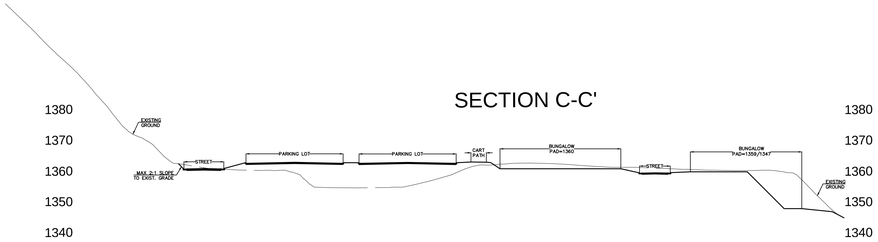


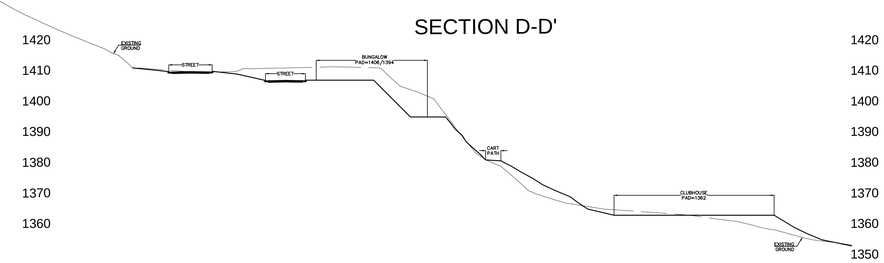


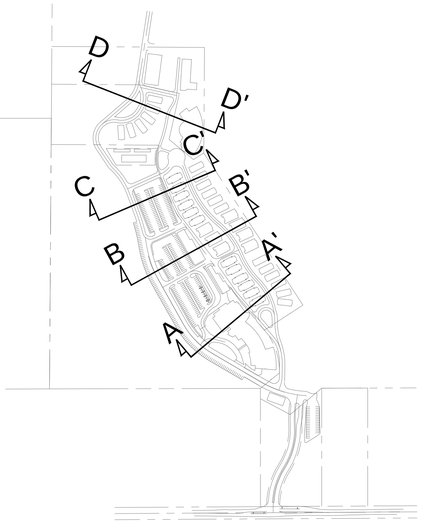


CROSS SECTION LOCATIONS

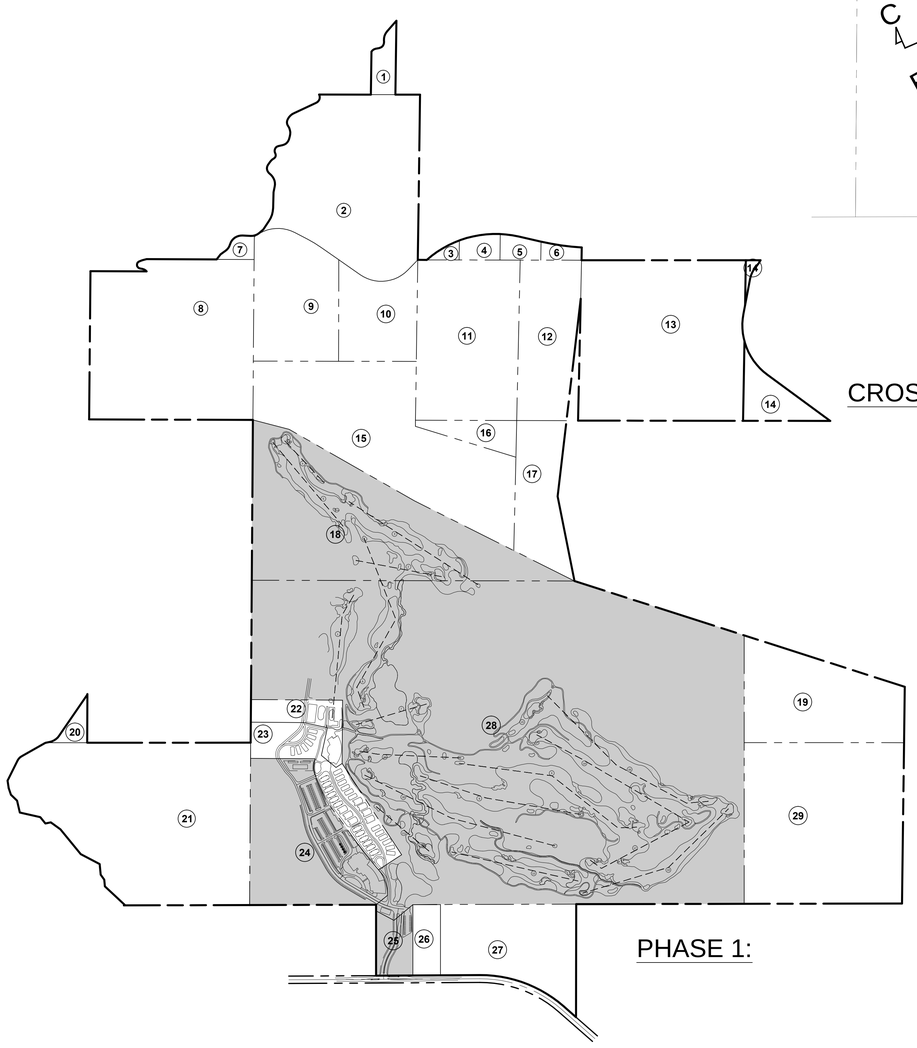

PHASE 1:

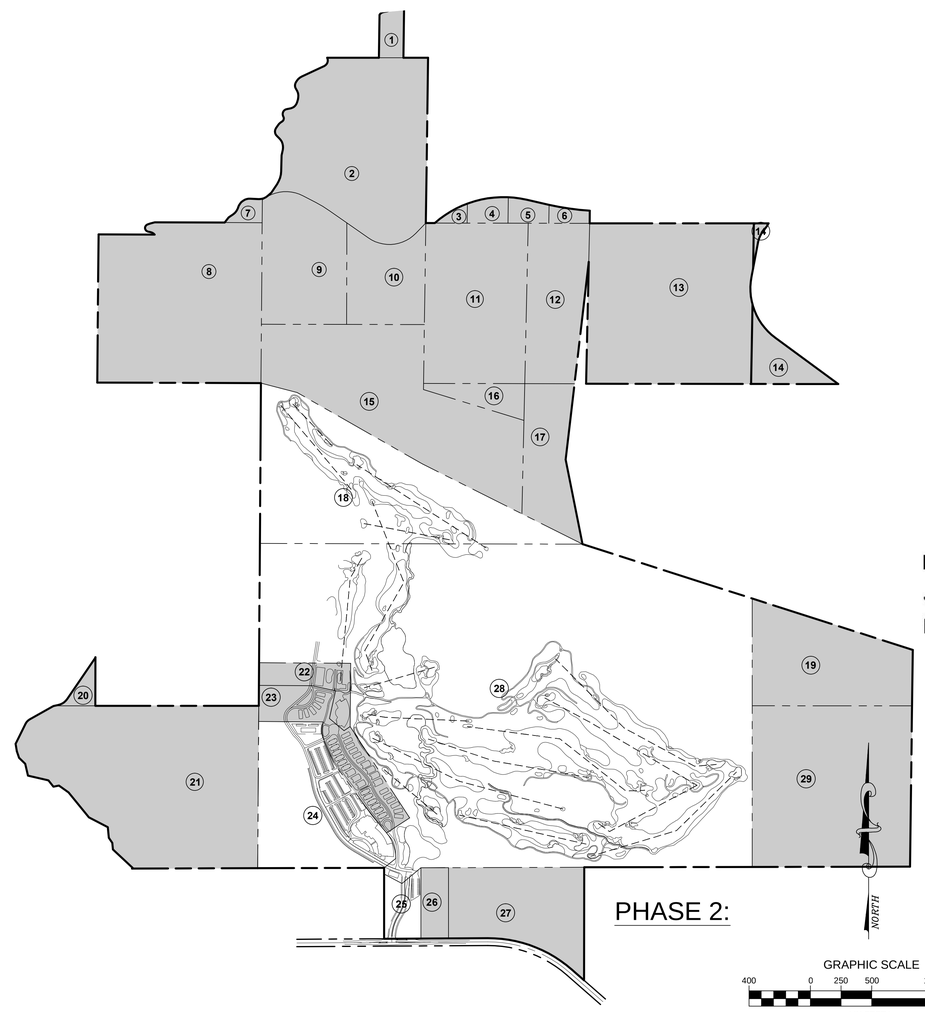

PHASE 2:

DEPT OF REGIONAL PLANNING
JUL 26 2012 REV. (REV RECD)
RECEIVED CS INDEX NO.

NORTH

GRAPHIC SCALE
400 0 250 500 1000 1500
( IN FEET )
1 inch = 500 ft.


RCE Consultants, Inc.
7595 Irvine Center Dr.
Suite 150
Irvine, Ca. 92618
Phone: 949.453.0111
Fax: 949.453.0411


SIGNATURE

REGISTERED PROFESSIONAL ENGINEER RICHARD L. CLARK REG. NO. C46559 EXP. 6-30-13 CIVIL STATE OF CALIFORNIA

P.E. C46559
EXP. 6-30-13

*PRELIMINARY NOT FOR CONSTRUCTION*

**CONSULTANT:**

**PROJECT NUMBER:** *0557*

***The Malibu Institute***

***901 Encinal Canyon Road***
***Malibu, CA 90265***

**SHEET TITLE:**

***PHASING MAP & CROSS SECTIONS***

**DRAWN BY:**

**DATE ISSUED:**

PATH=P:\0559 Malibu Associates\0003 Malibu Institute VTM\Work\VTM\VTM 03.dwg
DATE PLOTTED: 07/25/12