Vegetation

AGR = Agriculture

AWS = Arrow weed

BES = Blue elderberry stands

BSS = Big sagebrush scrub

CC = Chamise chaparral

CGL = California annual grassland

CHP = Undifferentiated chaparral

CLOW = Coast live oak woodland

CSB = California sagebrush scrub

CSB-A = California sagebrush scrub-Artemisia

CSB-BS = California sagebrush scrub-black sage

CSB-CB = California sagebrush scrub-California buckwheat

CSB-CHP = California sagebrush scrub-undifferentiated chapparal

CSB-PS = California sagebrush scrub-purple sage

CYS = Coyote brush scrub

DL = Disturbed land

EBT = Emory's baccharis thicket

HW = Herbaceous wetlands

MFS = Mulefat scrub

RW = River wash

SCLORF = Southern coast live oak riparian forest

SCWRF = Southern cottonwood-willow riparian forest

SWS = Southern willow scrub

TAM = Shrub tamarisk

dCSB = Disturbed California sagebrush scrub

dRS = Disturbed riparian scrub

dSWS = Disturbed southern willow scrub

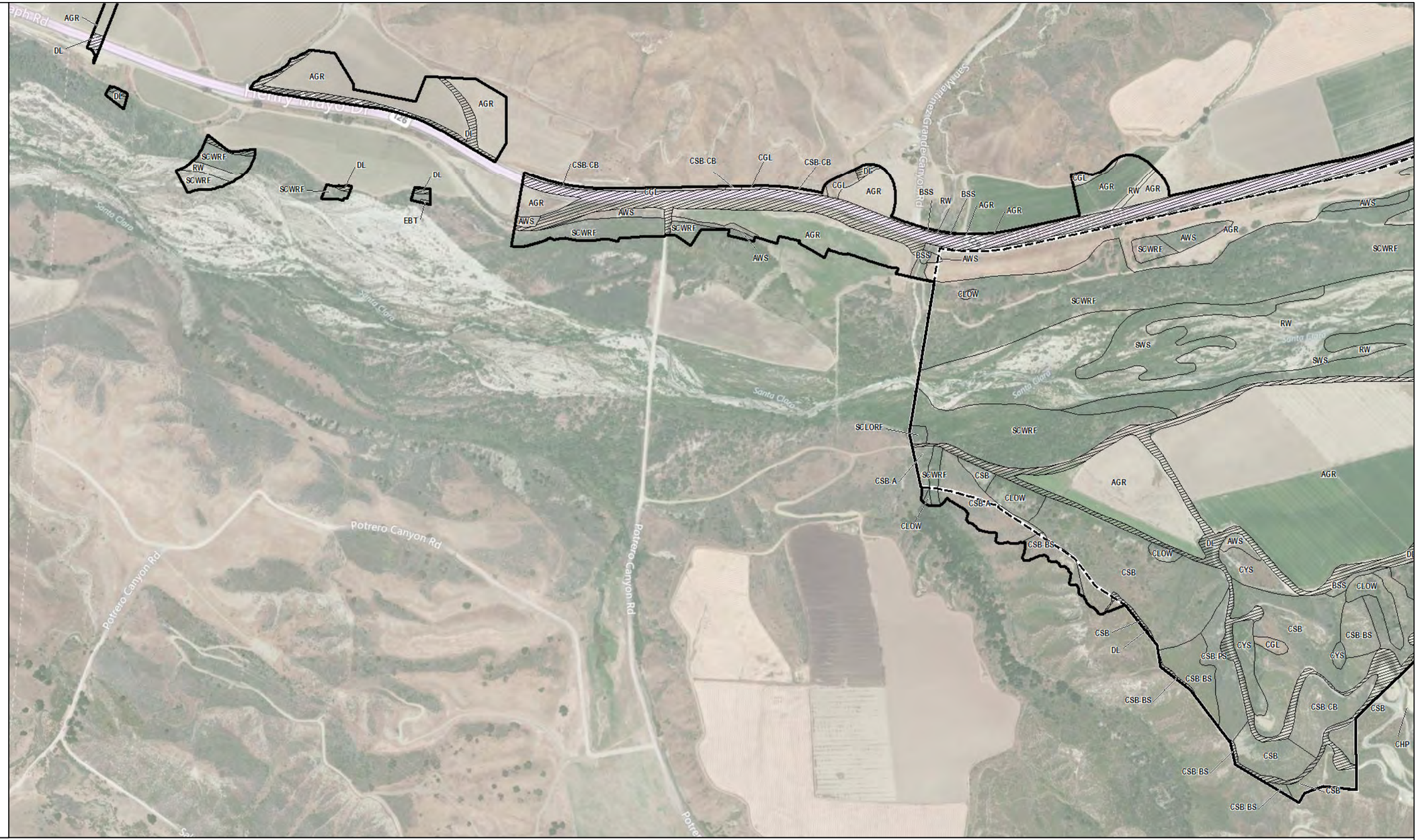

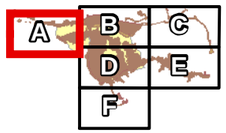

Vegetation

Homestead Tract Boundary

External Map Improvement Boundary

DUDEK

AERIAL SOURCE: Bing Maps

0 500 1,000 Feet

FIGURE 9A

Vegetation Communities

Biological Technical Report for the Homestead South Site

\\dudek-files\GISData\Projects\373801\2014_Scopes\MAPDOC\MAPS\216_Homestead South BTR\Figures 9A-9F Homestead South BTR Vegetation.mxd&* - "Date: 2/28/2014

Vegetation

AGR = Agriculture

AWS = Arrow weed

BES = Blue elderberry stands

BSS = Big sagebrush scrub

CC = Chamise chaparral

CGL = California annual grassland

CHP = Undifferentiated chaparral

CLOW = Coast live oak woodland

CSB = California sagebrush scrub

CSB-A = California sagebrush scrub-Artemisia

CSB-BS = California sagebrush scrub-black sage

CSB-CB = California sagebrush scrub-California buckwheat

CSB-CHP = California sagebrush scrub-undifferentiated chapparal

CSB-PS = California sagebrush scrub-purple sage

CYS = Coyote brush scrub

DL = Disturbed land

HCC = Hoaryleaf ceanothus chaparral

HW = Herbaceous wetlands

MFS = Mulefat scrub

RW = River wash

SCWRF = Southern cottonwood-willow riparian forest

SWS = Southern willow scrub

TAM = Shrub tamarisk

dCSB = Disturbed California sagebrush scrub

dMFS = Disturbed Mulefat

dRS = Disturbed riparian scrub

dSWS = Disturbed southern willow scrub

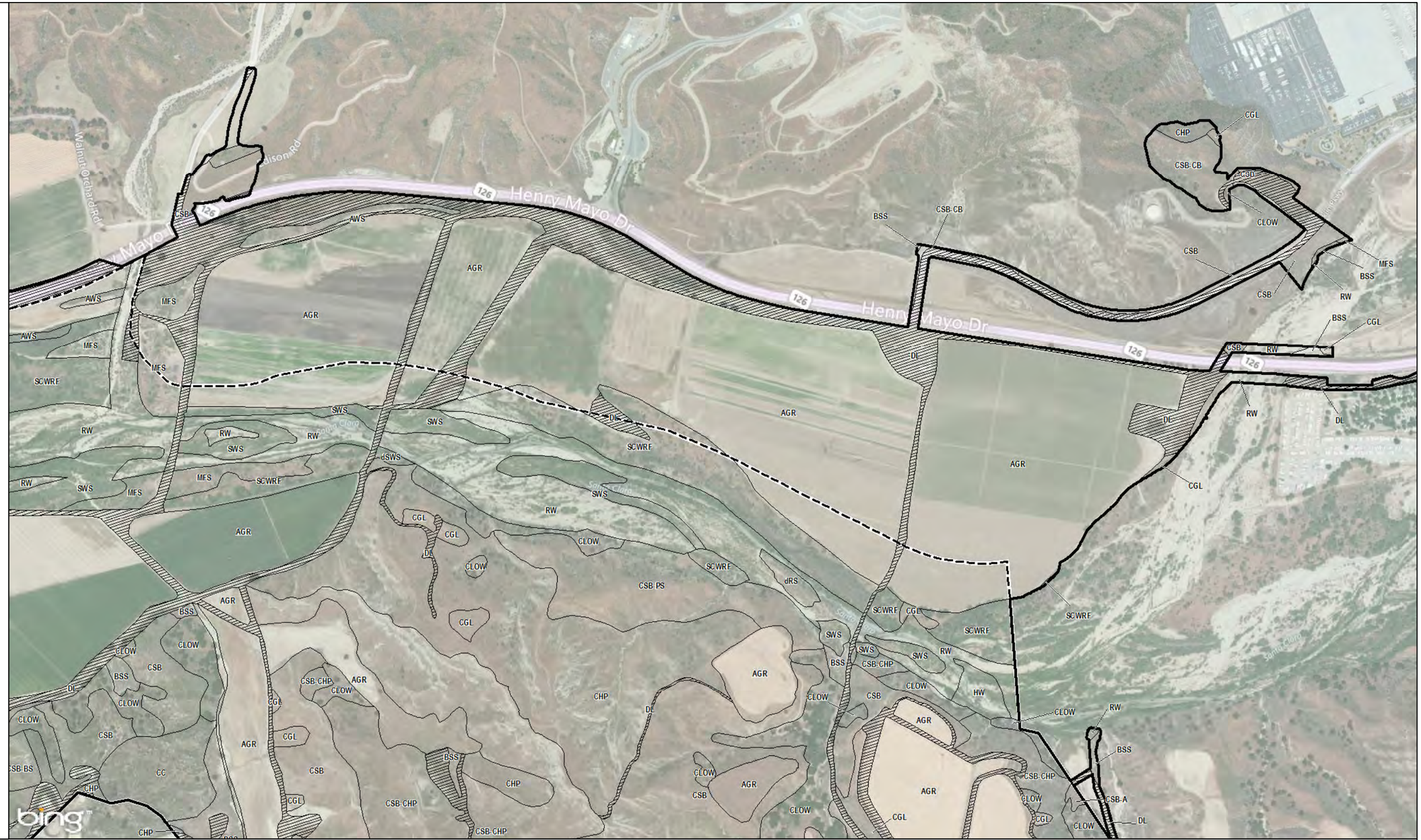

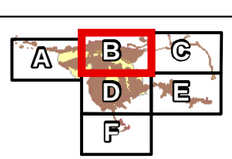

Vegetation

Homestead Tract Boundary

External Map Improvement Boundary

AERIAL SOURCE: Bing Maps

0 500 1,000 Feet

DUDEK

FIGURE 9B

Vegetation Communities

Biological Technical Report for the Homestead South Site

\\dudek-files\GISData\Projects\3738\01\2014_Scopes\MAPDOC\MAPS\216_Homestead South BTR\Figures 9A-9F Homestead South BTR Vegetation.mxd&* - Date: 2/28/2014

Vegetation

AGR = Agriculture

AWS = Arrow weed

BES = Blue elderberry stands

BSS = Big sagebrush scrub

CC = Chamise chaparral

CGL = California annual grassland

CHP = Undifferentiated chaparral

CLOW = Coast live oak woodland

CSB = California sagebrush scrub

CSB-A = California sagebrush scrub-Artemisia

CSB-BS = California sagebrush scrub-black sage

CSB-CB = California sagebrush scrub-California buckwheat

CSB-PS = California sagebrush scrub-purple sage

DL = Disturbed land

HW = Herbaceous wetlands

MFS = Mulefat scrub

OC (DEV) = Open channel (developed)

RW = River wash

SCWRF = Southern cottonwood-willow riparian forest

SWS = Southern willow scrub

TAM = Shrub tamarisk

dCSB = Disturbed California sagebrush scrub

dMFS = Disturbed Mulefat

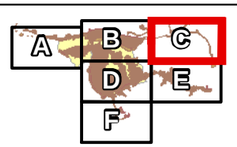

Vegetation

Homestead Tract Boundary

External Map Improvement Boundary

DUDEK

AERIAL SOURCE: Bing Maps

0 500 1,000 Feet

FIGURE 9C

Vegetation Communities

Biological Technical Report for the Homestead South Site

\\dudek-files\GIS\Data\Projects\27380\13014_Scopes\MAPDOC\MAPS\216_Homestead South BTR\Figures 9A-9F Homestead South BTR Vegetation.mxd* - "Date: 2/28/2014

Vegetation

AGR = Agriculture

AWS = Arrow weed scrub

BDDS = Brittlebush drought decidious scrub

BES = Blue elderberry stands

BSS = Big sagebrush scrub

CC = Chamise chaparral

CC-HCC = Chamise-hoaryleaf ceanothus chaparral

CGL = California annual grassland

CHP = Undifferentiated chaparral

CLOW = Coast live oak woodland

CSB = California sagebrush scrub

CSB-A = California sagebrush scrub-Artemisia

CSB-BS = California sagebrush scrub-black sage

CSB-CB = California sagebrush scrub-California buckwheat

CSB-CHP = California sagebrush scrub-undifferentiated chapparal

CSB-PS = California sagebrush scrub-purple sage

CYS = Coyote brush scrub

DL = Disturbed land

HCC = Hoaryleaf ceanothus chaparral

HW = Herbaceous wetlands

MFS = Mulefat scrub

RW = River wash

SCWRF = Southern cottonwood-willow riparian forest

SWS = Southern willow scrub

TAM = Shrub tamarisk

dCSB = Disturbed California sagebrush scrub

dRS = Disturbed riparian scrub

dSWS = Disturbed southern willow scrub

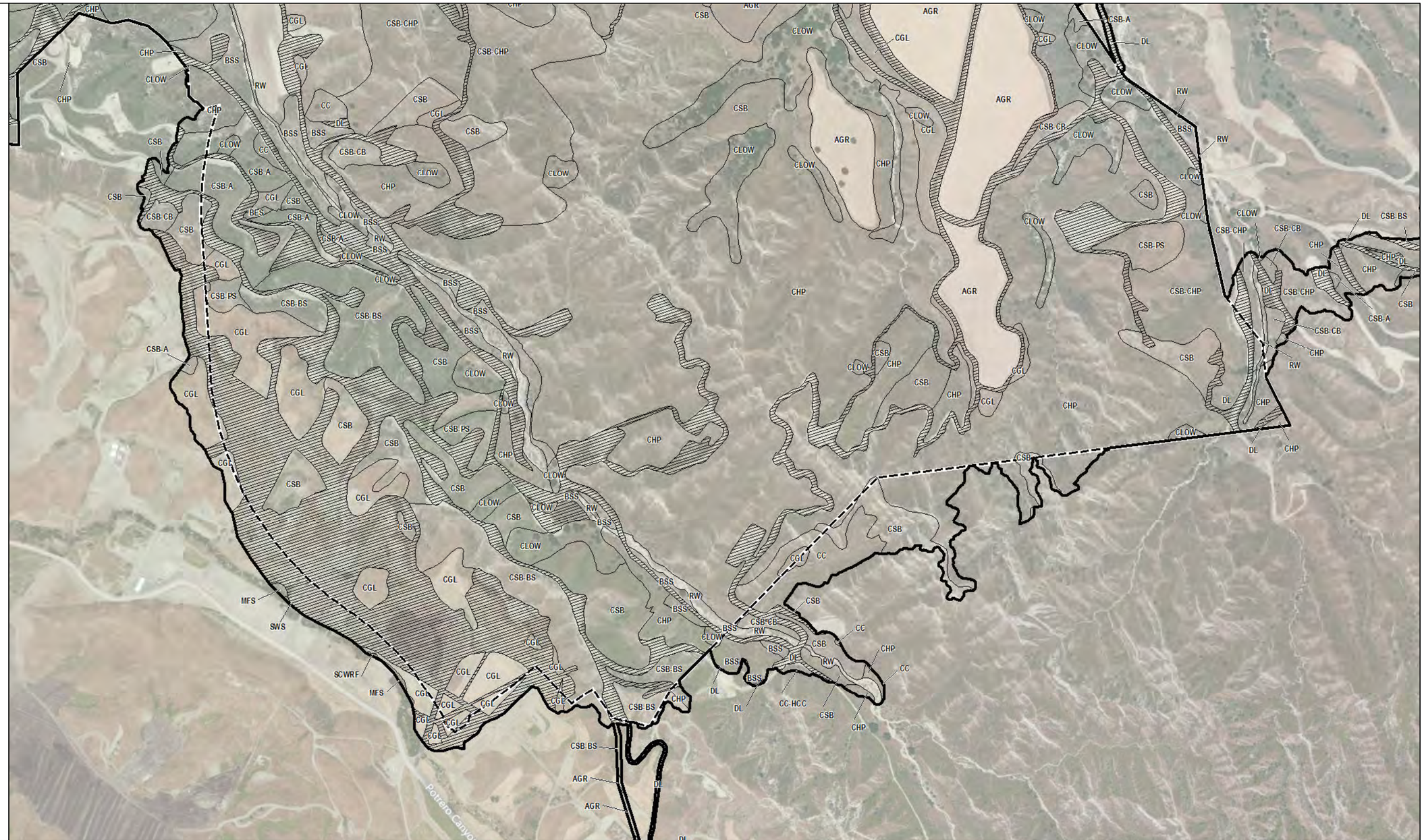

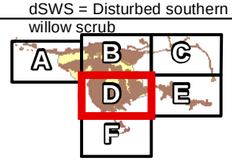

Vegetation

Homestead Tract Boundary

External Map Improvement Boundary

DUDEK

AERIAL SOURCE: Bing Maps

0 500 1,000 Feet

FIGURE 9D

Vegetation Communities

Biological Technical Report for the Homestead South Site

\\dudek-files\GIS\Data\Projects\27380\12014_Scopes\MAP\DOC\MAP\S216_Homestead South BTR\Figures 9A-9F Homestead South BTR Vegetation.mxd< - "Date: 2/28/2014

Vegetation

AGR =

BDDS = Brittlebush drought decidious scrub

BES = Blue elderberry stands

BSS = Big sagebrush scrub

CC = Chamise chaparral

CC-HCC = Chamise-hoaryleaf ceanothus chaparral

CGL = California annual grassland

CHP = Undifferentiated chaparral

CLOW = Coast live oak woodland

CSB = California sagebrush scrub

CSB-A = California sagebrush scrub-Artemisia

CSB-BS = California sagebrush scrub-black sage

CSB-CB = California sagebrush scrub-California buckwheat

CSB-CHP = California sagebrush scrub-undifferentiated chapparal

CSB-PS = California sagebrush scrub-purple sage

CYS = Coyote brush scrub

DL = Disturbed land

HCC = Hoaryleaf ceanothus chaparral

HW = Herbaceous wetlands

MFS = Mulefat scrub

OC (DEV) = Open channel (developed)

RW = River wash

SCWRF = Southern cottonwood-willow riparian forest

SWS = Southern willow scrub

TAM = Shrub tamarisk

dCSB = Disturbed California sagebrush scrub

dMFS = Disturbed Mulefat

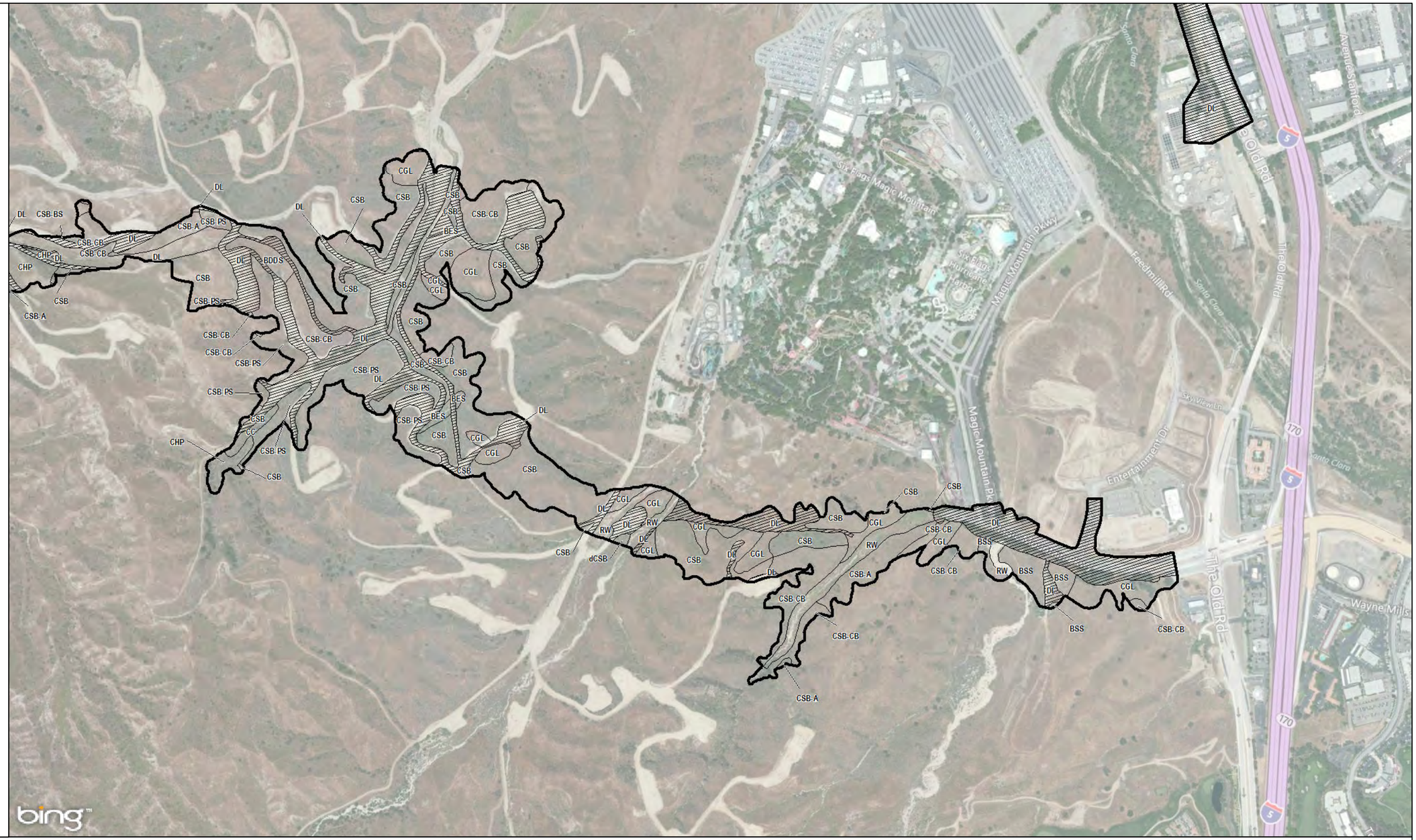

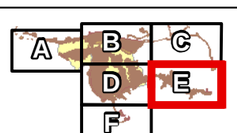

Vegetation

Homestead Tract Boundary

External Map Improvement Boundary

DUDEK

AERIAL SOURCE: Bing Maps

0 500 1,000 Feet

FIGURE 9E

Vegetation Communities

Biological Technical Report for the Homestead South Site

\\dudek-files\GISData\Projects\373801\2014_Scopes\MAPDOC\MAPS\216_Homestead South BTR\Figures 9A-9F Homestead South BTR Vegetation.mxd&* - "Date: 2/28/2014

Vegetation

AGR = Agriculture

AWS = Arrow weed scrub

BES = Blue elderberry stands

BSS = Big sagebrush scrub

CC = Chamise chaparral

CC-HCC = Chamise-hoaryleaf ceanothus chaparral

CGL = California annual grassland

CHP = Undifferentiated chaparral

CLOW = Coast live oak woodland

CSB = California sagebrush scrub

CSB-A = California sagebrush scrub-Artemisia

CSB-BS = California sagebrush scrub-black sage

CSB-CB = California sagebrush scrub-California buckwheat

CSB-CHP = California sagebrush scrub-undifferentiated chapparal

CSB-PS = California sagebrush scrub-purple sage

CYS = Coyote brush scrub

DL = Disturbed land

HCC = Hoaryleaf ceanothus chaparral

HW = Herbaceous wetlands

MFS = Mulefat scrub

RW = River wash

SCWRF = Southern cottonwood-willow riparian forest

SWS = Southern willow scrub

TAM = Shrub tamarisk

dCSB = Disturbed California sagebrush scrub

dRS = Disturbed riparian scrub

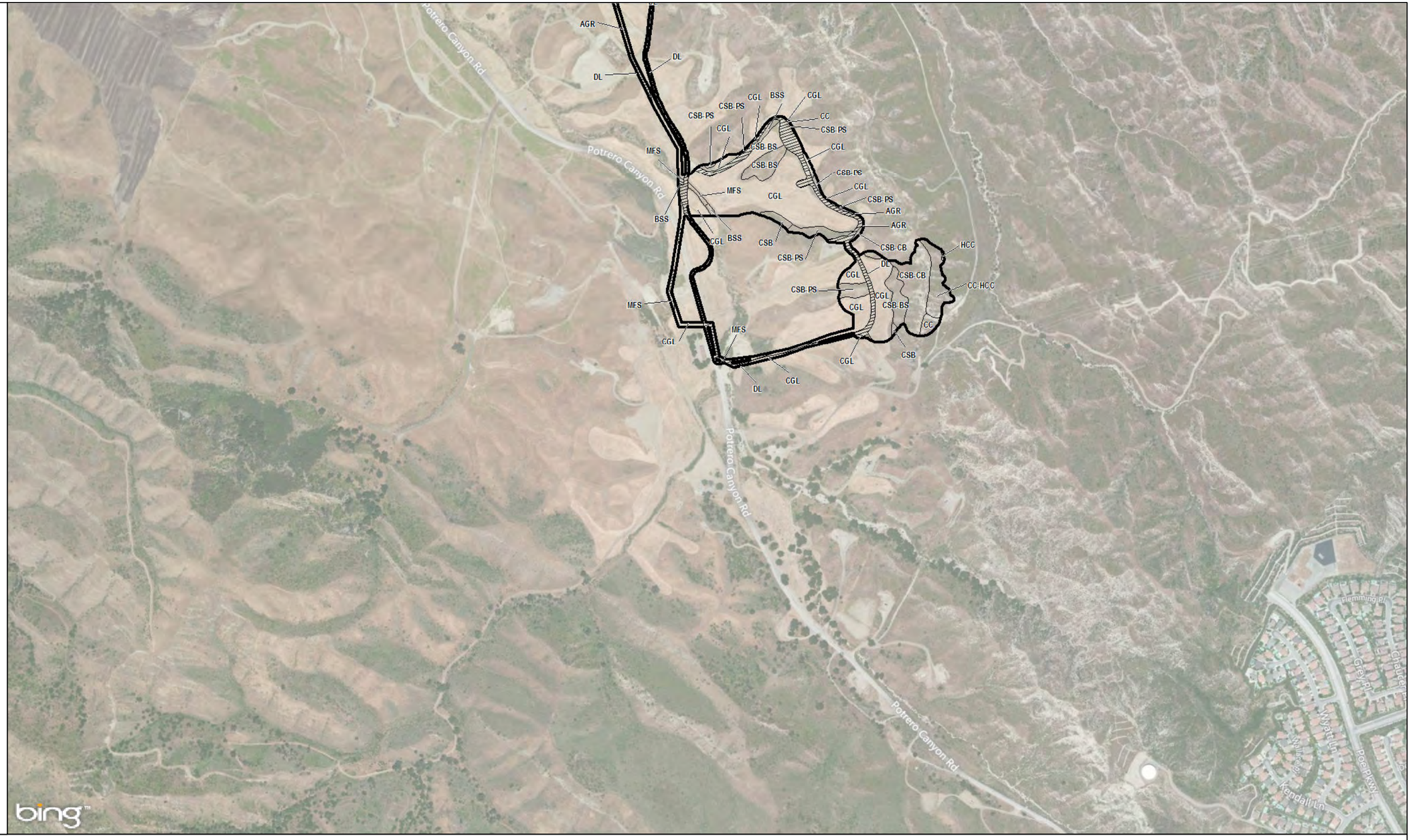

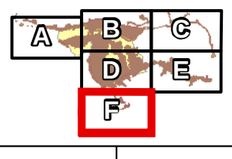

Vegetation

Homestead Tract Boundary

External Map Improvement Boundary

DUDEK

AERIAL SOURCE: Bing Maps

0 500 1,000 Feet

FIGURE 9F

Vegetation Communities

Biological Technical Report for the Homestead South Site

\\dudek-fles\GIS\Data\Projects\27380\12014_Scopes\MAP\DOC\MAP\9216_Homestead South BTR\Figures 9A-9F Homestead South BTR Vegetation.mxd& - "Date: 2/28/2014